

6953  
1.410ha  
3.18

6633  
920ha  
2.27

2440  
360ha  
.89

2540  
438ha  
1.08

2242  
065ha  
.16

5521  
1986ha  
4.91

2431  
628ha  
1.55

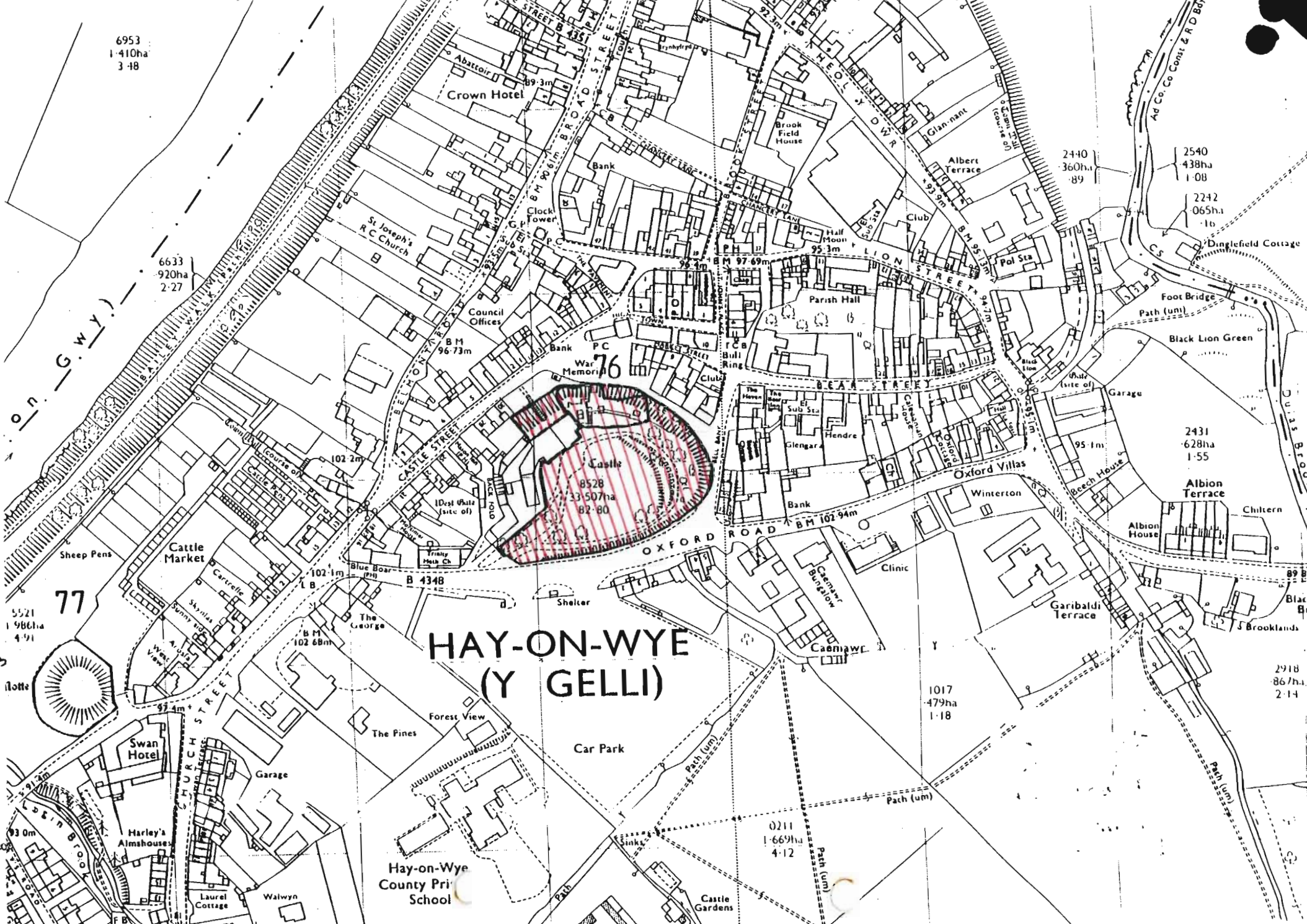
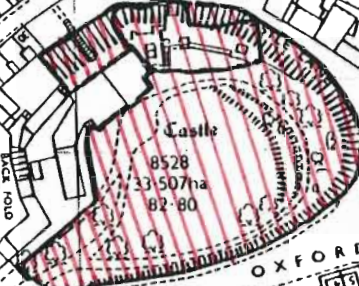
3130  
332ha  
.82

1017  
479ha  
1.18

2918  
86ha  
2.14

# HAY-ON-WYE (Y GELLI)

Hay-on-Wye  
County Pri  
School



77

2423

2422

32960

2230

3231

WHM54



440  
**Cadw**  
WELSH  
HISTORIC  
MONUMENTS

Tŷ Brunel, 2 Ffordd Fitzalan, Caerdydd CF2 1UY  
Brunel House, 2 Fitzalan Road, Cardiff CF2 1UY  
Tel: (0222) 465511

Eich Cyfeirnod/Your Reference

Ein Cyfeirnod/Our Reference CAM 1/1/1104/1

Dyddiad/Date 7 August 1990

Director  
Clwyd/Powys Archaeological Trust Ltd  
7a Church Street  
Welshpool  
Powys  
SY21 7DL

Dear Sir

MONUMENT: Hay Castle  
SCHEDULE: B76  
COUNTY: Powys  
DISTRICT: Brecknock  
COMMUNITY: Hay  
OS NUMBER: 161  
NATIONAL GRID REFERENCE: SO 229423

The above monument has been revised under the Ancient Monuments and Archaeological Areas Act 1979. The extent of the area scheduled is shown hatched on the attached map.

Yours faithfully

SYLVIA M SALMON (MRS)

**Full Management Report - Internal Use**  
**SAM Information Section 1 (General Information)**

<b>SAM No:</b> BR076(POW)	<b>AI No:</b> 1	<b>File No:</b> 1104	<b>Schedule Ref:</b> 17/1104/BR076(POW)//R
---------------------------	-----------------	----------------------	--

**SAM Name:** Hay Castle

	<b>Traditional</b>	<b>Qualifier</b>	<b>NGR-X</b>	<b>NGR-Y</b>	<b>Scheduled:</b>
<b>NGR</b>	SO229423	0	322946	242301	Yes
	<b>1:50, 000</b>	<b>1:10, 000</b>	<b>1:2, 500</b>		
<b>Primary</b>	161	SO24SW	SO2242		
<b>Additional</b>			SO2342		

**Unitary Authority(UA):**  
Powys

**Community:**  
Hay

**Area(Ha):** 0.65

**Primary Class:** Medieval and Post Medieval Secular

**Additional Class:**

**Summary:**

**Full Management Report - Internal Use  
SAM Information Section 1 (General Information)**

**SAM No:** BR076(POW)      **SAM Name:** Hay Castle

**Archaeological History:**

<b>Events</b>	<b>Name</b>	<b>Date</b>
Environment sampling	Border Archaeology	April 2001

**Sources:**

<b>Type</b>	<b>Collection</b>	<b>Author</b>	<b>Year</b>
Aerial photograph	Aerial Monitoring Programme	RCAHMW	1999
<b>Title:</b>		<b>Other:</b> 995035-41	

<b>Type</b>	<b>Collection</b>	<b>Author</b>	<b>Year</b>
Photograph	AM107	Taylor F	1994
<b>Title:</b>		<b>Other:</b>	

<b>Type</b>	<b>Collection</b>	<b>Author</b>	<b>Year</b>
Descriptive text		Border Archaeology	2001
<b>Title:</b>	Evaluation of trial pits within the Castle Grounds	<b>Other:</b>	

<b>Type</b>	<b>Collection</b>	<b>Author</b>	<b>Year</b>
Aerial photograph	Aerial Monitoring Programme	RCAHMW	2002
<b>Title:</b>		<b>Other:</b> 2002/3512-22&23	

<b>Type</b>	<b>Collection</b>	<b>Author</b>	<b>Year</b>
Descriptive text	AM7		
<b>Title:</b>		<b>Other:</b>	

<b>Type</b>	<b>Collection</b>	<b>Author</b>	<b>Year</b>
Descriptive text	AM7r		
<b>Title:</b>		<b>Other:</b>	

<b>Type</b>	<b>Collection</b>	<b>Author</b>	<b>Year</b>
Descriptive text	AM107	Arnold J	1989
<b>Title:</b>		<b>Other:</b>	

<b>Type</b>	<b>Collection</b>	<b>Author</b>	<b>Year</b>
Plan: sketch	AM107	Arnold J	1989
<b>Title:</b>		<b>Other:</b>	

<b>Type</b>	<b>Collection</b>	<b>Author</b>	<b>Year</b>
Photograph	AM107	Arnold J	1989
<b>Title:</b>		<b>Other:</b>	

**Full Management Report - Internal Use  
SAM Information Section 1 (General Information)**

**SAM No:** BR076(POW)      **SAM Name:** Hay Castle

Type	Collection	Author	Year
Map	1:10,000 / 1:2,500		
<b>Title:</b>	Current Scheduled Area	<b>Other:</b>	

Type	Collection	Author	Year
Map	1:10,000 / 1:2,500		
<b>Title:</b>	Before Revision	<b>Other:</b>	

Type	Collection	Author	Year
Descriptive text	OS Record Card		1973
<b>Title:</b>		<b>Other:</b>	

Type	Collection	Author	Year
Photograph			
<b>Title:</b>		<b>Other:</b>	

Type	Collection	Author	Year
Aerial photograph			1987
<b>Title:</b>	87-MB-210	<b>Other:</b>	

Type	Collection	Author	Year
Aerial photograph			1992
<b>Title:</b>	925057-44	<b>Other:</b>	

Type	Collection	Author	Year
Aerial photograph			1993
<b>Title:</b>	935042-44	<b>Other:</b>	

Type	Collection	Author	Year
Descriptive text		Remfry P M	1995
<b>Title:</b>	Hay on Wye Castle 1066 - 1298	<b>Other:</b>	

Type	Collection	Author	Year
Aerial photograph			1996
<b>Title:</b>	965093-55-56	<b>Other:</b>	

Type	Collection	Author	Year
Aerial photograph	Aerial Monitoring Programme	RCAHMW	2001
<b>Title:</b>		<b>Other:</b>	2001/5067-58

Type	Collection	Author	Year
Descriptive text	AM107	Taylor F	2002
<b>Title:</b>		<b>Other:</b>	

**Full Management Report - Internal Use  
SAM Information Section 1 (General Information)**

**SAM No:** BR076(POW)      **SAM Name:** Hay Castle

<b>Type</b>	<b>Collection</b>	<b>Author</b>	<b>Year</b>
Aerial photograph	Aerial Monitoring Programme	RCAHMW	2001
<b>Title:</b>		<b>Other:</b> 2001-3509-19	

<b>Type</b>	<b>Collection</b>	<b>Author</b>	<b>Year</b>
Aerial photograph	Aerial Monitoring Programme	RCAHMW	1996
<b>Title:</b>		<b>Other:</b> 965093-56	

<b>Type</b>	<b>Collection</b>	<b>Author</b>	<b>Year</b>
Aerial photograph	Aerial Monitoring Programme	RCAHMW	1996
<b>Title:</b>		<b>Other:</b> 965092-55	

<b>Type</b>	<b>Collection</b>	<b>Author</b>	<b>Year</b>
Descriptive text	AM107	Halfpenney I	2004
<b>Title:</b>		<b>Other:</b>	

<b>Type</b>	<b>Collection</b>	<b>Author</b>	<b>Year</b>
Photograph	AM107	Halfpenney I	2004
<b>Title:</b>	Interior wall of N Tower, looking N	<b>Other:</b>	

<b>Type</b>	<b>Collection</b>	<b>Author</b>	<b>Year</b>
Photograph	AM107	Halfpenney I	2004
<b>Title:</b>	View of S side, looking NE	<b>Other:</b>	

<b>Type</b>	<b>Collection</b>	<b>Author</b>	<b>Year</b>
Photograph	AM107	Halfpenney I	2004
<b>Title:</b>	North Gate, looking S	<b>Other:</b>	

<b>Type</b>	<b>Collection</b>	<b>Author</b>	<b>Year</b>
Photograph	AM107	Halfpenney I	2004
<b>Title:</b>	View of Front, looking SE	<b>Other:</b>	



## CADW:WELSH HISTORIC MONUMENTS

## Ancient Monuments Record Form

OS SHEET 161

01 Site number	02 Cross reference	03 G.R. number	
04 County Powys (BRECKNOCK)	05 County number B76	06 Local Authority BRECKNOCK D.C.	
07 Community HAY	08 NGR SO 229423	09 Height OD 95M	10 File number ANC/1104

11 Site Name

HAY CASTLE

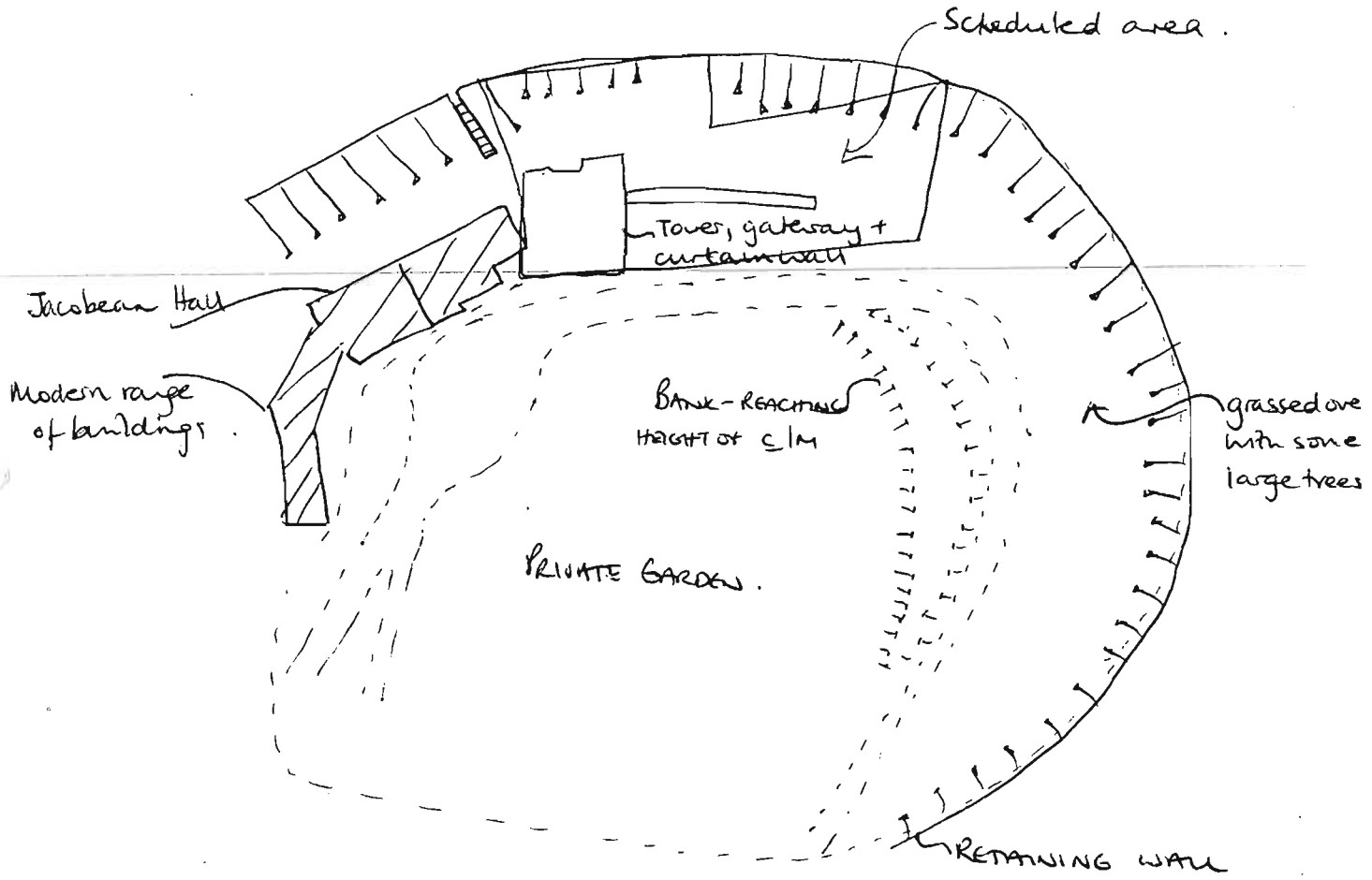
12 Description SURVIVING RUINS CONSIST OF GATE (LATE C12 | C13) WITH PORTCULLIS GROOVES, AND MEDIEVAL DOORS STILL IN POSITION; A SHORT LENGTH OF CURTAIN WALL TO THE EAST; THE TOWER FLANKING THE GATE ON THE WEST. THOUGH MUCH ALTERED IN THE C16, THIS TOWER SEEMS TO EMBODY AN EARLY SQUARE

KEEP; IN THE SOUTH FACE THERE IS A C12, 2-LIGHT SEGMENTAL HEADED WINDOW, BUT THIS MAY NOT BE IN SITU. ADJOINING THE TOWER ON THE WEST IS A LATE ELIZABETHAN PERIOD MANSION <1>  
THE CASTLE WAS BUILT (C12 | EARLY C13); CAPTURED BY JOHN IN 1216 + BELONGED TO HOUSE OF LANCASTER FROM 1380-1421 AD. REPAIRS RECORDED UP TO 1416. CASTLE CONSISTS OF A SUB-CIRCULAR CASTLE MOUND  $\approx 110M$  E-W X  $100M$  N-S, MUTILATED BY CONSTRUCTION OF MODERN BUILDINGS ON THE W. AND SURROUNDED ON THE OTHER SIDES BY A MODERN RETAINING WALL. BUILDINGS CONSIST OF A LARGE-LATE TUDOR MANSION, WITH A SQUARE DEFENSIVE TOWER TO THE EAST OF THIS DATING FROM  $\approx 1500$  AD. NEXT TO THE TOWER IS A LATE (C13 | C14) GATEWAY WITH GROOVES FOR A HEAVY PORTCULLIS, THEN A LONG STRAIGHT SECTION OF CURTAIN WALL <2>

BUILDINGS OF HAY CASTLE AS DESCRIBED ABOVE. MASONRY TOWER, GATEWAY AND STRETCH OF CURTAIN WALL SURVIVING; IN FAIRLY GOOD CONDITION BUT BECOMING OVERGROWN. THE SURVIVING MASONRY IS WITHIN THE SCHEDULED AREA. BUT MUCH OF THE ORIGINAL CASTLE MOUND TO THE SOUTH AND EAST OF THE BUILDINGS IS NOT SCHEDULED. ALTHOUGH THIS AREA HAS BEEN DISTURBED TO SOME EXTENT BY ESTABLISHING A PRIVATE GARDEN AN EARTHWORK IN THE FORM OF A SMALL BANK UP TO 1M HIGH IS VISIBLE IN THE INTERIOR. (GRASSED OVER, WITH SOME LARGE TREES.). THE SIDES OF THE CASTLE MOUND ARE ALSO GRASSED OVER, WITH SOME LARGE TREES, AND RETAINED BY A STONE-WALL. <3>



13 Site type/Period – general/Period – specific/Form CASTLE/MEDIEVAL/②/EARLY③/RUINED BUILDING.		
14 Proportion of Site Scheduled/Survival within Scheduled Area/Condition 4/3/C		15 Area
16 Land Class, on site OTHER 8;	17 Land class, around site OTHER 8; OTHER 5 (PRIVATE); OTHER 3;	
18 Site Status SAM	19 Area Status	
20 Owner(s) BOOTH, MR. RICHARD, MAY CASTLE MAY-ON-WYE, POWYS		
21 Occupier(s)  AS ABOVE		
22 Legal Action – See AM107C		
23 Works File		



----- Area within recommended for scheduling.



Site No: B76 Site Name: MAY CASTLE

25 Assessment of Importance of Monument

26 Scheduling Procedure

Date	/	/19	/Recommended/IAM, . . . . .
	/	/19	/(Approved (Not Approved/PIAM, . . . . .
	/	/19	/(Recommended (Not Approved/Ancient Monuments Board
	/	/19	/Notices Sent
	/	/19	/Monument included in Schedule

27 Monument not scheduled, de-scheduled because:

28 Archaeological History: Event/Name/Date

29 Visits: Name/Date

ARNOLD, J. A. F.M.W / 5.89

30 Sources: Source Type/Collection/Author/Date/Title/Other

DESC - TEXT | AM7 ||| <1>

DESC. TEXT | AM107 | ARNOLD, J. A. | 5.5.89 ||| <3>

DESC. TEXT | OS. RECORD CARD ||| 1973 ||| <2>

PLAN: SKETCH | AM107 | ARNOLD, J. A. | 5.5.89 | TO SHOW UNSCHEDULED AREA | <