



Archaeoleg Brython Archaeology

## Post-Excavation Assessment of Potential Wylfa Hotspot 12

Document Number B1703.AP.HS12.02

## Wylfa Newydd Development, Hotspot 12

Post-Excavation Assessment of Potential

Prepared for Wardell Armstrong LLP.

Text by Cindy Nelson-Viljoen & Iwan G. Parry

Illustrations by Laura Wilson Parry &  
Iwan G. Parry

December 2021

# Contents

<i>Crynodeb</i> .....	3
<i>Summary</i> .....	4
1 Introduction .....	5
<i>Figure 1. Location plan of sites excavated by ABA within the Wylfa Newydd Development Area</i> .....	7
2 Project Background.....	8
2.1 Site Location.....	8
2.2 Geology and Topography.....	8
<i>Figure 2. Site Location Plan</i> .....	9
2.3 Archaeological and Historical Background Data .....	10
2.4 Original Geophysical Survey Results.....	12
2.5 Original Evaluation Results.....	12
2.6 Original Aims and Objectives .....	12
2.6.1 Archaeological Strip, Map and Sample Aims .....	12
2.6.2 Archaeological Strip, Map and Sample Objectives.....	13
2.7 Field Methodology.....	13
2.7.1 Surveying and Setting Out.....	14
2.7.2 Excavation and Sampling .....	14
2.7.3 Archiving .....	15
3 Excavation Results .....	16
3.1 Quantification of Excavation Data .....	16
<i>Allocated PRNs</i> .....	16
3.2 Phasing/Stratigraphic Sequence.....	16
3.2.1 Schist outcrop with possible evidence of quarrying (HER PRN GAT 91864) .....	16
3.2.2 Pit (HER PRN GAT 91865) .....	16
3.2.3 Tree Throw.....	17
<i>Figure 3. Plan of Hotspot 12</i> .....	18
<i>Plate 1. Outcrop of natural schist. View from the South-East, 1m scale</i> .....	19
<i>Plate 2. Section of pit [112.0004]. View from the West, 2m scale</i> .....	19
4 Assessment of Potential and Significance .....	20
4.1 Finds assessment.....	20
4.1.1 Post-Medieval Pottery .....	20
5 Discussion and Statement of Potential .....	21
6 Proposal for Further Work.....	22
7 Storage and Archive Deposition .....	23
Bibliography .....	24

Appendix I. AB1703 Archaeolog Brython Archaeology Project Team

Appendix II. AB1703 Wylfa Newydd Development Site Gazetteer

Appendix III. AB1703 Hotspot 12 Context Register

Appendix IV. AB1703 Hotspot 12 Finds Assessment

Appendix V. AB1703 Hotspot 12 Matrix

Appendix VI. Post Excavation Assessment Method Statement

## *Crynodeb*

*Comisiynwyd Archaeoleg Brython gan Horizon Nuclear Power Ltd. (HNP) i gyflawni rhaglen o waith cloddio archaeolegol rhwng 2017 a 2019 yn ystod gwaith clirio cynnar cyn cyflwyno cais Orchymyn Cydsyniad Datblygu (OCD/DCO) ar gyfer Orsaf Bŵer Wylfa Newydd ar Ynys Môn, Gogledd Cymru.*

*Wedi cwblhau'r cloddio commisiynwyd Wardell Armstrong LLP. ac Archaeoleg Brython gan HNP i ddarparu crynodeb o ganlyniadau'r gwaith ac i gyflawni rhaglen o waith ôl-gloddio rhwng Medi 2019 a Mawrth 2020 i asesu arwyddocâd a photensial yr archif a'r darganfyddiadau.*

*Adroddiad Asesiad o Botensial yw'r ddogfen hon ar gyfer archif safle Hotspot 12 a gloddiwyd fel rhan o'r gwaith clirio cynnar.*

*Roedd cloddfa Hotspot 12 (NGR SH 34959284; EVENT PRN 46044) yn mesur 106m<sup>2</sup> ac wedi ei leoli i asesu potensial y safle yn dilyn arolwg geoffisegol ac arolwg ffosi gan Wessex Archaeology. Yn ystod y gwerthusiad darganfyddwyd dyddodion yn cynnwys crochenwaith Cynhanesyddol.*

*Yn ystod cloddio darganfyddwyd bydew ol-ganoloesol yn cynnwys talchion o grochenwaith o'r 17eg i'r 20fed ganrif. Ni nodwyd unrhyw dystiolaeth o nodweddion nag arteffactau Cynhanesyddol.*

## *Summary*

*Brython Archaeology, commissioned by Horizon Nuclear Power Ltd. (HNP), undertook a phased programme of excavation in 2017-2019 in advance of the submission of a Development Consent Order (DCO) application for the construction of the proposed Wylfa Newydd Power Station on the Isle of Anglesey, North Wales.*

*Wardell Armstrong LLP. (WA) and Brython Archaeology were subsequently commissioned by HNP to provide a summary of the results of the archaeological excavation and to undertake a programme of post-excavation during September 2019 to March 2020 to assess the significance and potential of the site archive and finds.*

*This is an Assessment of Potential Report of the archive of Hotspot 12, which was excavated during early clearance works.*

*The excavation area of 106m<sup>2</sup> at Wylfa Hotspot 12 (NGR SH 34959284; EVENT PRN 46044) was defined following a geophysical survey and evaluation by Wessex Archaeology to address the archaeological potential of the site. During the evaluation deposits containing Prehistoric pottery were identified.*

*The excavation revealed a post-medieval pit containing sherds of 17<sup>th</sup> to 20<sup>th</sup> Century pottery. No evidence of Prehistoric features or artefacts were uncovered.*

# 1 Introduction

During August 2017 to January 2019, Archaeoleg Brython Archaeology CYF. (ABA), commissioned by HNP, conducted a phased programme of excavation of potential Prehistoric and post-medieval features at Wylfa Hotspot 12, Anglesey (NGR SH34959284) in advance of the submission of a Development Consent Order application (PINS reference number EN010007) for the construction of the proposed Wylfa Newydd Power Station. The excavations at the Wylfa Newydd development site involved 30 open area excavations, with some undertaken as set piece excavations and others as strip, map and sample excavations. In total 32 strip, map and sample areas, described as 'Hotspots' were identified, and organized into four zones referred to as 1a, 1b, 2 and 3 within the Written Scheme of Investigation (WSI; Horizon Nuclear Power, 2016; 2017). Fourteen of these areas were excavated by ABA totalling an area of approximately 25,578m<sup>2</sup> (*Figure 1 and Appendix II*):

- Wylfa Head (EVENT PRN 46035)
- Area 7 (EVENT PRN 46036)
- Area 8 (EVENT PRN 46037)
- Hotspot 5 (EVENT PRN 46038)
- Hotspot 6 (EVENT PRN 46039)
- Hotspot 7-9 (EVENT PRN 4640)
- Hotspot 8 (EVENT PRN 46041)
- Hotspots 10 (EVENT PRN 46042)
- Hotspot 11-13 (EVENT PRN 46043)
- Hotspot 12 (EVENT PRN 46044)
- Hotspot 14 (EVENT PRN 46045)
- Hotspot 15 (EVENT PRN 46046)
- Hotspot 16 (EVENT PRN 46047)
- Hotspot 17 (EVENT PRN 46048)

Two supplementary excavation areas, Hotspot 8B and Hotspot 15 West, were opened to investigate the interaction between the archaeology in Hotspot 8 and Hotspot 15. This phase of fieldwork was concluded in January 2019. In February 2019 it was announced that the Wylfa Newydd project was being put into a suspended state. As a result of this all further works on the site have been suspended.

Prior to the excavation of the Wylfa Hotspot 12 site, it had been subject to an archaeological Desk Based Assessment (DBA) (Cooke *et al.*, 2012), magnetometer geophysical survey (Hopewell, 2011a; b; Hopewell 2012) and a programme of evaluation trenching by Wessex Archaeology (2016). During the evaluation deposits containing Prehistoric pottery, including Bronze Age Beaker fragments, were identified. Excavation of Hotspot 12 revealed a post-medieval pit containing sherds of 19th to 20th Century pottery. No evidence of Prehistoric deposits, features or finds were revealed.

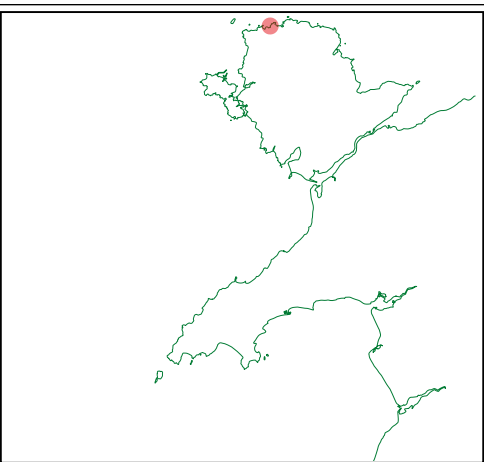
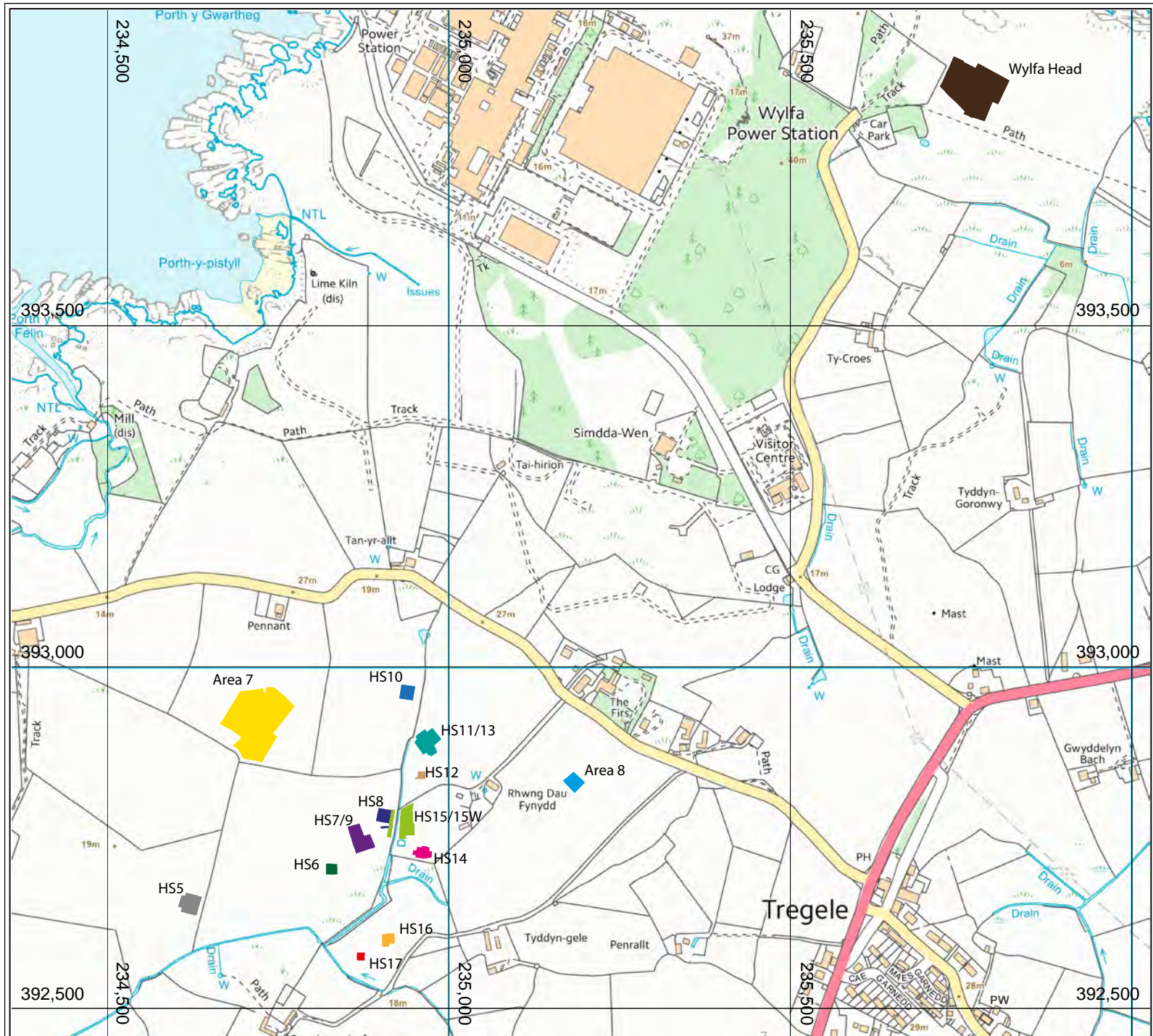
All archaeological works were undertaken in accordance with the Written Scheme of Investigation (WSI [Horizon Nuclear Power, 2016; 2017]), and in line with paragraph 5.8.21 of the overarching National Policy Statement for Energy (EN-1 [Department of Energy and Climate Change, 2011]). The work was monitored by Gwynedd Archaeological Planning Services (GAPS), cultural heritage advisors to the Local Authority. WA have been employed by the HNP as cultural heritage consultants for the project and within this capacity have provided guidance and advice during the works. The key historic environment stakeholders are:

- Cadw – The principal Welsh government body responsible for the historic environment of Wales; and
- GAPS - The curators responsible for monitoring archaeological investigations undertaken as part of development in the region.

During the fieldwork and post-excavation work an archaeological record and archive of the site, AB1703 Hotspot 12, was created. WA was appointed by HNP to undertake a programme of assessment of the archaeological potential of the evidence accumulated during the excavations and ABA was selected to undertake a portion of this work under a sub-contract agreement with WA. The excavated finds were handed over to WA in April 2019.

The purpose of this document is to report on the post-excavation assessment of the Hotspot 12 archive, and to create an ordered archive for deposition. This report is written and structured to conform to MoRPHE guidelines, the Chartered Institute for Archaeologists' standards required of post excavation assessment (CIfA 2014a; 2014b), and in line with the recommendations as stated in the ABA site summary report (ABA, 2018). Digital copies of this report are to be submitted to HNP and relevant stakeholders. The archive was stored in accordance to CIfA's standards and guidance (CIfA, 2014a: 2014b) while under the curatorship of ABA. The paper archive and digital data, including photographs will be lodged with the Royal Commission on Ancient and Historical Monuments of Wales (RCAHMW) in Aberystwyth on completion of the project. ABA will hold a digital version of the archive indefinitely.





**Figure 1**  
Location plan showing the areas excavated by ABA  
in the Wylfa Newydd Development Area

Key	
	Wylfa Head
	Area 8
	Area 7
	Hotspot 5
	Hotspot 6
	Hotspot 7/9
	Hotspot 8
	Hotspot 10
	Hotspot 11/13
	Hotspot 12
	Hotspot 14
	Hotspot 15
	Hotspot 16
	Hotspot 17

© Archaeoleg Brython Archaeology CYF.  
© Crown Copyright and database rights 2018  
Ordnance Survey Licence Number 100048957

Project No.	
AB1703	
Drawn By:	Date:
IGP	09/06/2021
Location:	
SH35439322	



## 2 Project Background

### 2.1 Site Location

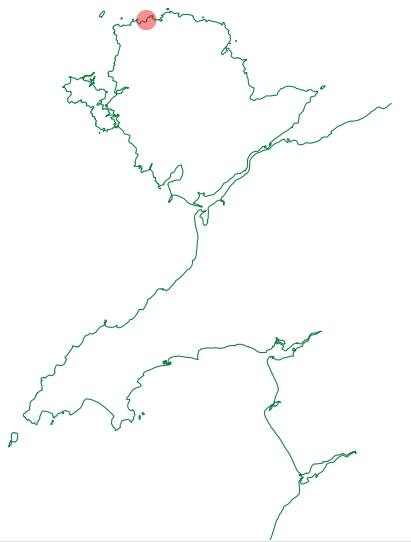
Hotspot 12, located in Hotspot Zone 1a, sits approximately 650m west of Tregelle, and 800m south of the existing decommissioned Wylfa power station at the base of a fairly steep slope previously labelled 'A13' during the archaeological trial trench evaluation. Higher ground was located to the east of the area with the ground levelling out and becoming wetter to the west. A post-medieval drainage ditch was located approximately 20m to the west. The investigation area was at a height of approximately 20.5m AOD, centred on NGR SH34959284, and measured approximately 106m<sup>2</sup>.

### 2.2 Geology and Topography

Superficial deposits in the area consist of Till, Devensian – Diamicton. These are sedimentary deposits which formed between 11.6 and 11.8 thousand years ago during the Quaternary period, indicating a landscape dominated by Ice Age conditions. The underlying bedrock geology consists of Mica schist and psammite of the New Harbour Group. This is a metamorphic bedrock which formed between 635 and 541 million years ago during the Ediacaran period. These rocks were originally sedimentary, formed in deep seas, later altered by low-grade metamorphism (BGS, 2019).

Figure 2. Site Location Plan





**Figure 2**  
Location Plan, Hotspot 12.

**Key**  
 Hotspot 12

© Archaeoleg Brython Archaeology CYF.  
© Crown Copyright and database rights 2018  
Ordnance Survey Licence Number 100048957

Drawn By:	LWP
Date:	22/10/18
Location:	SH34959284
Project:	AB1703 Hotspot 12



## 2.3 Archaeological and Historical Background Data

Historic mapping and documentary sources consulted by ABA did not indicate the presence of archaeology within the limits of Hotspot 12. However, Anglesey is rich in archaeological sites and artefacts dating from the Mesolithic to the modern period. The information below is summarised from reports and archaeological baseline assessments (Cooke *et al.*, 2012; Parry *et al.*, 2012; Jacobs, 2015; Wessex Archaeology, 2016; ABA, 2017; Headland Archaeology, 2018).

Mesolithic finds in the area generally consist of flint scatters and tools located at a number of locations across Anglesey, generally close to water sources and often at coastal locations. The nearest possible Mesolithic activity recorded is at Cemlyn Bay, located approximately 2km to the west of the existing decommissioned Wylfa power station, in the form of flint scatters (HER PRN GAT 31584). Another discovery of three blade-like flint flakes (HER PRN GAT 7046) is recorded approximately 8km to the south near Llyn Alaw. Two possible Mesolithic lithic scatters (HER PRN GAT 91809/ HER PRN GAT 91811) were identified during the early clearance works at the Wylfa Head excavation area, approximately 350m east of the existing decommissioned power station.

Evidence for Neolithic activity in the area is abundant, mostly represented by megalithic funerary monuments, including chambered and passage tombs. These tombs would have held the remains, both skeletal and cremated, of numerous individuals of the early farming communities which constructed them. Such monuments were often in use for long periods of time spanning both the Neolithic and Early Bronze Age periods, some examples show evidence of re-arrangement and alteration to accommodate changing funerary practices. A ruined chambered tomb (HER PRN GAT 3046) is located approximately 1.8km to the south-east at Llanfechell. A limited number of domestic sites have been recorded on Anglesey, with the closest being the Early Neolithic settlement at Llanfaethlu, located approximately 8km south-west of the existing decommissioned Wylfa power station. The settlement of at least three Early Neolithic houses is the first of its kind to be identified in Wales and one of the first in the UK (Rees and Jones, 2015). Evidence of Neolithic activity was identified during the early clearance works at the Wylfa Head excavation area where a group of stone axes and polishing tools were identified in a pit (HER PRN GAT 91812).

Few Bronze Age settlements have been identified on Anglesey but evidence of activity during this period, such as barrow and cairn construction and erection of standing stones, remains visible in the landscape. During the Bronze Age, settlements become apparent on high, defensible ground suggesting the establishment of centres of power, likely organised into tribes or clans. During early clearance works an undefended Bronze Age roundhouse (HER PRN GAT 91868) was identified at Hotspot 14. The nearest Scheduled Monument dating to the Bronze Age is Meini Hirion (AN 30), a group of three standing stones, which may form part of a Prehistoric complex along with the previously mentioned ruined chambered tomb (HER PRN GAT 3046), located approximately 2km south-east of the existing decommissioned Wylfa power station. Prehistoric burials in the later part of the period appear to have moved away from the communal tradition with the appearance of individual urned cremations and crouched cist inhumations. Arguably the most common feature type associated with the Bronze Age is burnt mounds. Evidence of these features is plentiful in the region and as many as twenty burnt mound deposits were identified within the footprint of the Wylfa Newydd development area. The closest recorded burnt mound (HER PRN GAT 61102/91837) is located east of Rhwng Dau Fynydd, approximately 1km south of the existing decommissioned Wylfa power station and was excavated in Area 8. Further burnt mounds were excavated in Hotspot 5 (HER PRN GAT 91839) and Hotspot 7-9 (HER PRN GAT 91846) during the early clearance works.

Prior to the commencement of the archaeological evaluation and early clearance works no Iron Age activity had been recorded at the site. The closest recorded Iron Age enclosure (HER PRN GAT 61454) is found north of Penymorwydd, located approximately 4km south-east of the existing

decommissioned power station at Wylfa. A number of undated large enclosures and ring-gullies were identified in the development area during the evaluation phase, excavation during early clearance indicates that some of these date to the Iron Age. A partially enclosed hilltop settlement with a single roundhouse and possible granary (HER PRN GAT 91829), dated to the Iron Age, was identified in Area 7. Unenclosed and low-lying Iron Age settlements were also identified at Hotspot 15 (HER PRN GAT 91875) and Area O5 South, occupation of these settlements is likely to have spanned from the Iron Age through to the Romano British period.

The closest evidence of Roman activity to the Wylfa Newydd development site previously identified was a probable fortlet (HER PRN GAT 37976) near Cemlyn Bay, near the western extent of the development area, and Roman coins (HER PRN GAT 998) and brooch (HER PRN GAT 999) found at Cemaes Fawr Farm, located approximately 2km east. During evaluation and early clearance Roman and Romano British archaeology was identified at a number of locations. At Area 4, approximately 500m south of the existing power station, a possible Roman invasion camp (HER PRN GAT 92053) was identified. Iron Age/Romano British settlements were identified at Wylfa Head (HER PRN GAT 91817), Area O5 South, and Hotspot 15 (HER PRN GAT 91875).

Prior to the evaluation and early clearance works evidence of early medieval archaeology within the development area was scant. Few sites of this period have been identified on Anglesey, the majority of known sites are ecclesiastical, including a 9<sup>th</sup> century cross slab (HER PRN GAT 3059) from Llanbadrig which pre-dates the 12<sup>th</sup> century church (HER PRN GAT 3052). During evaluation an early medieval cist cemetery (HER PRN GAT 91824) was identified at Wylfa Head, this was fully excavated during the early clearance works. A second cemetery (HER PRN GAT 91830) which included four square funerary enclosures (HER PRN GAT 91831,91832,91833,91834) was identified at Area 7, and a possible group of family graves at Hotspot 11-13 (HER PRN GAT 91862).

Documentary and physical evidence suggests that the area was extensively habited and utilised by the 12<sup>th</sup> century. The area would have been within the Kingdom of Gwynedd which was subdivided into a number of regional commotes (Cwmwd) which would have had a royal manorial centre (Mardref) to act as a focus for administration and taxation (Cooke *et al.*, 2012). The proposed development area was within the commote of Tanybolion, the Mardref was located approximately 1km east at Cemaes. No medieval settlements have been recorded in the area and the existence of settlements is largely known from documentary sources. Two place names that are however spatially closely associated with the site are:

- Tre'r Gof (township of the smith) – documented from the 12<sup>th</sup> century and is thought to have been a medieval township or hamlet with the commote of Talybolion.
- Wylfa (lookout point) – documented from the later medieval period as a farm that was part of the township of Caerdegegog.

Although no physical evidence of the hamlets have been identified it is possible that buried archaeology remains below later farms.

Evidence of early post-medieval field systems across the site was identified through desk based assessments, geophysical survey and confirmed during evaluation and early clearance works. Many of these are likely to date to the 16<sup>th</sup> and 17<sup>th</sup> centuries and are likely to have been removed in the 19<sup>th</sup> century during episodes of land improvement and creation of larger fields for new farming techniques. It is likely that much of the land improvement during the 19<sup>th</sup> century was driven by the estates which held the land, these include Carreglwyd, Plas Coch, Cefn Coch and Bodorgan (Cooke *et al.*, 2012).

Although no large estate houses were ever located within the proposed development area large houses with associated ancillary buildings, landscaped grounds and gardens were constructed at several former farms including Wylfa, Simdde Wen and Cestyll (Cooke *et al.*, 2012).

During WWII a Chain Home radar station (HER PRN GAT 36597/3658) was established at Wylfa Head to identify enemy aircraft and to manage the shipping routes for Liverpool.

The current landscape is dominated by the now decommissioned Wylfa power station which was constructed in the 1960s and was operational until 2015. As well as the present building much of the surrounding area was impacted by the construction of the plant but recent work shows that buried archaeology survives in close proximity to impacted areas.

## 2.4 Original Geophysical Survey Results

Geophysical surveys were carried out during the assessment of the site (WYAS, 2015; Hopewell 2011a; 2011b; Hopewell, 2012). The surveys did not demonstrate the presence of significant archaeological remains within the excavation area.

## 2.5 Original Evaluation Results

Archaeological investigations undertaken in 2015-2016 indicated a fairly consistent non-archaeological deposit of 0.1-0.45m of brown sand loam topsoil, overlying 0.02-0.58m of yellow brown silt loam subsoil across Field Group 1, in which Field A13 is located. Natural deposits of orange brown sand clay lay at 0.2-0.8m below ground level. An orange brown silt sand colluvium deposit was recorded beneath the subsoil. Alluvial deposits of blue grey or grey brown sand clay were recorded in Trench 990. A total of 35 trenches were opened in Field A13, with 18 of these containing recorded archaeology. Of these, seven trenches contained undated ditches, and two contained undated pits (Wessex Archaeology, 2016). Trench 135 lay immediately downslope from a partial enclosure identified as a curvilinear ditch measuring 1.20m wide and up to 0.53m deep. Field A13 also contained a possible enclosure (13305/98712) in Trenches 134 and 987, a ring-gully (98504) in trench 985, and a clawdd (21106) in Trenches 205-6, 211-214 and 955-958.

Hotspot 12 targeted the location of Trench 135 which contained three small sherds of Prehistoric pottery, of which two sherds were possible Beaker type ware.

## 2.6 Original Aims and Objectives

According to the WSI (Horizon Nuclear Power, 2016: 2017), the general aim of the excavations at the Wylfa Newydd development site was to gather additional information of the extent, condition, depth, character, quality, stratigraphic sequence and date of the archaeological remains within the excavation areas and to preserve the revealed remains, in record, in anticipation that their physical remains may be destroyed by future development works. The results of the investigations are to be disseminated through the deposition of an ordered archive at suitable repositories for both physical and digital material, the deposition of a detailed report at the Historic Environment Record and the production of a publication article, at a level of detail appropriate to the significance of the results.

### 2.6.1 Archaeological Strip, Map and Sample Aims

1. To ensure the adequate recording of any archaeological remains revealed by the strip map and sample work.

2. To identify, investigate and record the character, nature, extent and relationships of the archaeological remains discovered, to the extent possible by the methods put forward in the specification.
3. To determine (so far as possible) the stratigraphic sequence and dating of the deposits or features identified.
4. To integrate the results of the work into the wider historic and archaeological context of the landscape and to address relevant regional research objectives where applicable and so far as is possible.
5. To disseminate the results through deposition of an ordered archive at the suitable repositories for both physical and digital material, the deposition of a detailed report at the Historic Environment Record (HER) and publication at a level of detail appropriate to the significance of the results.
6. To undertake the works in such a way as to allow sufficient data to be gathered to address the various research objectives outlined below. This includes the investigation and recording of features, the identification, recording and collection of artefacts and ecofacts (including environmental samples) and the use of appropriate analytical methodologies/techniques when examining the record/artefacts.

### 2.6.2 Archaeological Strip, Map and Sample Objectives

The relevant archaeological framework documents identified in the WSI (Horizon Nuclear Power, 2016: 2017) were:

- Review of the Research Framework for the Archaeology of Wales: North West Wales – Neolithic and Early Bronze Age (Burrow, 2010);
- Review of the Research Framework for the Archaeology of Wales: North West Wales – Later Bronze Age and Iron Age (Gale, 2010);
- A Research Framework for the Archaeology of Wales – Romano British (AD 43-AD 410) (Davies, 2017);
- A Research Framework for the Archaeology of Wales: North West Wales - Early Medieval c. AD 400-1070 (Edwards *et al.*, 2016); and
- A Research Framework for the Archaeology of Wales: North West Wales – Medieval c.AD 1100 – 1539 (Longley, 2010).

As the evaluation revealed Prehistoric pottery the relevant archaeological research questions stated below were identified in the WSI for Strip, Map and Sample areas (Horizon Nuclear Power, 2017).

#### *Prehistoric;*

- Q.1. Are the possible structural features associated with isolated structures or part of a larger settlement?
- Q.4. What relationships or patterns, if any, can be seen between these Prehistoric features and their wider landscape setting?

## 2.7 Field Methodology

The investigations were undertaken in accordance with the scope and methodology outlined in the WSI (Horizon Nuclear Power, 2016: 2017), and as described in the Site Summary Report (ABA,



2018). All works complied to ClfA's best practice guidance, regulations and standards (ClfA, 2014b: 2014c).

### 2.7.1 Surveying and Setting Out

The original excavation area was set out by Jones Brothers Balfour Beatty Joint Venture (JBBDJV). The excavation area and all archaeological features were subsequently surveyed by ABA using a Leica Viva GPS system, all surveys were tied into the Ordnance Survey National Grid.

### 2.7.2 Excavation and Sampling

#### 2.7.2.1 *Mechanical Excavation*

All mechanical excavation and stripping works were monitored by ABA. Topsoil and other overburden were removed using a tracked 360° excavator fitted with a toothless ditching bucket. All mechanical excavation was undertaken under direct archaeological supervision. Mechanical excavation proceeded to a depth sufficient to address the objectives of the excavation. Mechanical excavation ceased when the first archaeologically significant horizon was encountered or when the absence of any archaeological 'horizon' was adequately demonstrated. Spoil from the stripping operations was stockpiled in bunds outside of the archaeological excavation area. After the completion of mechanical excavation, both the spoil heaps and the stripped surface were scanned with a metal detector. Any artefacts of potential archaeological interest identified were recovered and their location accurately recorded (Horizon Nuclear Power, 2016; ABA, 2018).

#### 2.7.2.2 *Hand Excavation*

After the removal of deposits overlying the archaeological horizon, the area was manually cleaned and all features investigated and recorded. As pre-excavation plans of all visible features were prepared by GPS survey; this was printed out and brought to site to be checked and enhanced by hand planning. Unstratified artefacts or small finds exposed during the cleaning were collected. All hand cleaned surfaces, features and archaeological layers were scanned for metal object signals using a metal detector. Excavation priorities were assessed by taking these signals into account (ABA, 2018). All non-funerary type archaeological remains were excavated in accordance with the following strategy (ABA, 2018):

- Positive features likely to obscure earlier archaeological features – 100%;
- Discrete negative features of less than 1m in diameter - at least 50% by area in addition to all stratigraphic relationships;
- Discrete negative features of more than 1m in diameter - at least 50% by area in addition to all stratigraphic relationships;
- Discrete negative features containing good artefact assemblages - 100%;
- Non-structural linear negative features - at least 10% by area in addition to all stratigraphic relationships and termini;
- Structural negative features - 100% unless otherwise agreed with the Consultant;
- Hearths, pyre remains or other features with evidence of deliberate in situ heating - 100%;

- All intersections between features, all terminals of linear features, and all other features - 25% unless otherwise agreed with the Consultant; and
- The location of all small finds, except for those discovered within discrete features, were recorded in 3D by a GPS system tied into the OS NGR system, with an accuracy of  $\pm 5\text{mm}$ .

### *2.7.2.3 Recording*

All excavated contexts were fully recorded in line with the standards set out in the WSI (Horizon Nuclear Power, 2016) using appropriate ABA pro-forma recording sheets:

- A complete drawn record of archaeological features and deposits was compiled - this included both plans and sections, drawn to appropriate scales (1:20 for plans, 1:10 for sections). The Ordnance Datum (OD) height of all principal features and levels was calculated and plans/sections have been annotated with OD heights;
- All photogrammetry and drawing control points were located in 3D by a GPS system tied into the OS NGR system, with an accuracy of  $\pm 5\text{mm}$ ; and
- The photographic record was compiled using digital cameras equipped with an image sensor of not less than 10 megapixels, these were taken as high-quality JPEG and RAW images, TIFF images will be created from RAW files for final archiving. Digital images were subject to managed quality control, curation processes which will embed appropriate metadata within the image and ensure long term accessibility of the image.

### *2.7.2.4 Paleoenvironmental Sampling*

General environmental sampling was usually undertaken in accordance with Historic England's (2011) environmental archaeology guide in sampling methods for post-excavation analysis. However, no environmental samples were taken during the Hotspot 12 excavation as no archaeological features or finds were identified.

### *2.7.3 Archiving*

The creation, compilation, transfer and deposition of the archaeological archive followed in line with the regulations of the Chartered Institute for Archaeologists Standards and Guidance (CIfA, 2014a; 2014b). Upon completion of the project the paper archive and all digital data including photographs will be lodged with the Royal Commission on Ancient and Historical Monuments of Wales (RCAHMW) in Aberystwyth. Digital copies of the report will be submitted to Horizon who will then distribute to stakeholders. Printed versions will only be produced if specifically requested. ABA will hold a digital version of the archive indefinitely.

### 3 Excavation Results

Three features were excavated in Hotspot 12 (EVENT PRN 46044); a pit, an outcrop of natural schist with signs of possible tool marks and a sub circular feature. The results of the excavation were first described in the ABA 2018 site summary report.

#### 3.1 Quantification of Excavation Data

Data Category	Number
Context	6
Small finds	17 (487.3g)
Environmental samples	0
Digital photographs	11 JPEG / 11 NEF
GPS surveyed digital data	6 KB
Hand drawn plans	1
Hand drawn sections	1

#### Allocated PRNs

PRN	Feature
HER PRN GAT 91864	Possible Quarrying
HER PRN GAT 91865	Pit

#### 3.2 Phasing/Stratigraphic Sequence

The project-wide period table below as been used for phasing:

Period	Dates
0 Natural	
1 Palaeolithic to Mesolithic	250 000 – 4000 BC
2 Neolithic to Early Bronze Age	4000 – 1500 BC
3 Late Bronze Age to Iron Age	1500 BC – AD 43
4 Roman	AD 43 – 410
5 Early Medieval	AD 410 – 1100
6 Medieval	AD 1100 – 1539
7 Post-medieval	AD 1539 – 1750
8 Industrial and Modern	AD 1750 – present
Undated	

Post-excavation work involved checking and collating the site records, grouping contexts and phasing the stratigraphic data. A stratigraphic Harris Matrix was constructed from this data and is included as Appendix V. A total of 6 contexts (*Appendix III*) were identified during the Hotspot 12 excavation.

### 3.2.1 Schist outcrop with possible evidence of quarrying (HER PRN GAT 91864)

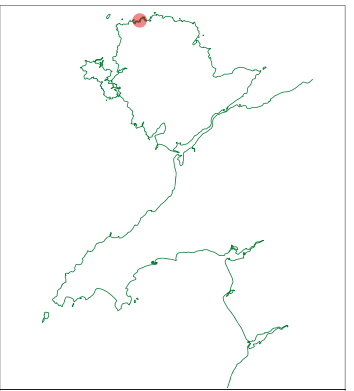
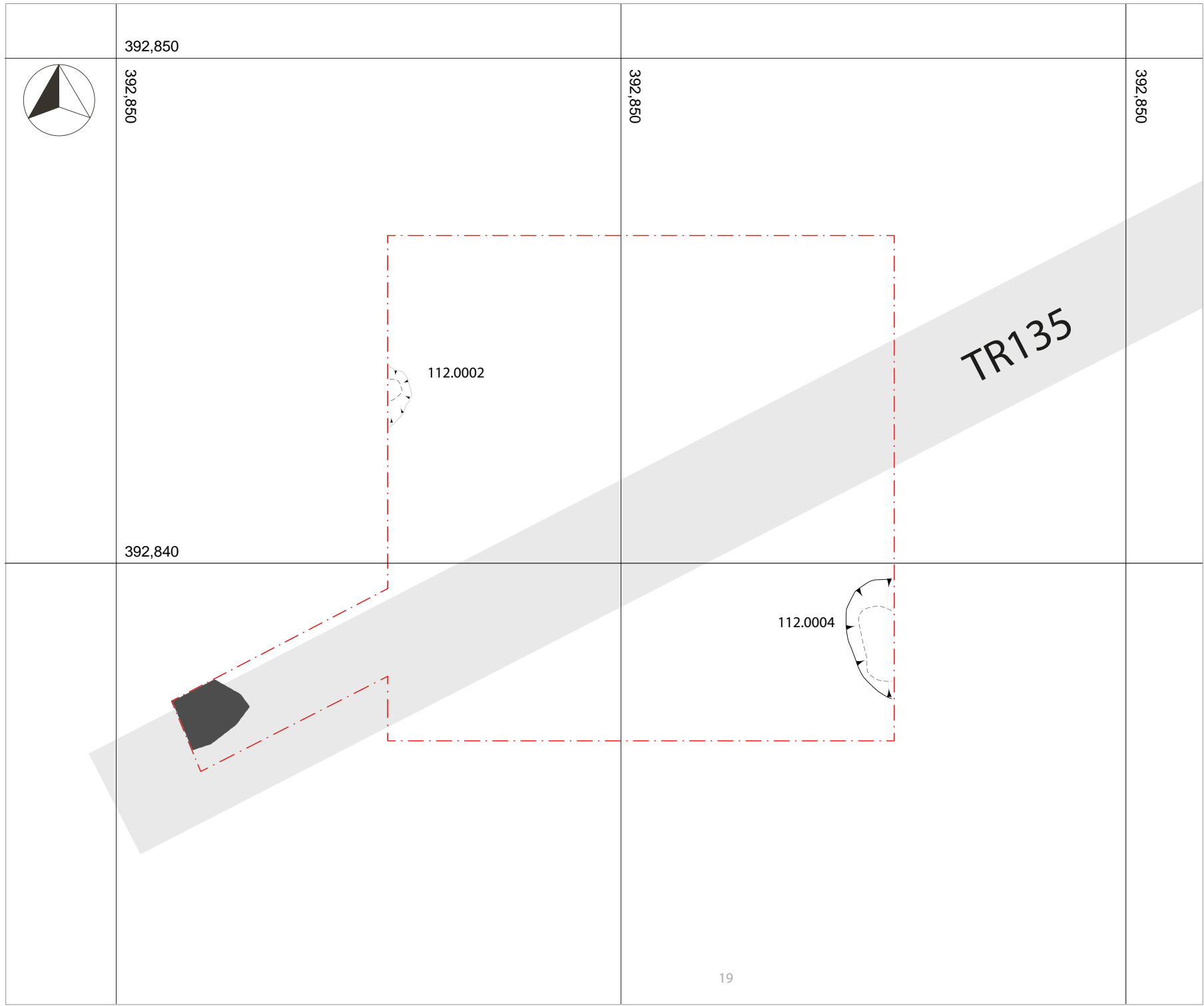
An outcrop of natural schist was evident in the eastern baulk of the site (*Plate 1*), this outcrop showed signs of possible tool marks indicating it may have been quarried at some point in the past, this was similar to those found at the bedrock outcrop in Hotspot 7-9 (HER PRN GAT 91850) located approximately 120m south-west. No secure date could be ascertained for the possible quarrying activity at Hotspot 12, or those identified at Hotspot 7-9, but it could be contemporary with the nearby Romano-British stone-built structures in Hotspot 15 (HER PRN GAT 91875, located approximately 60m south-west [ABA, 2021b]) and the Wessex Archaeology excavations in O5 South (located approximately 290m south-east).

### 3.2.2 Pit (HER PRN GAT 91865)

Pit [112.0004] was sub rectangular with rounded corners and a flat base (*Plate 2*). The pit measured 2.32m in length, 0.92m wide and 0.2m in depth and was identified running into the eastern baulk of the Hotspot. The pit contained a single fill (112.0003) of moderately loose mid grey brown sand silt, and inclusions of small to medium sub angular stones. A sherd of post-medieval white glazed pottery was recovered from the fill of the pit and noted but not retained. It is likely that the pit related to post-medieval agricultural activity.

### 3.2.3 Tree Throw

Feature [112.0002] was sub circular in plan with concave sides. It had a gradual break of slope top and irregular base. The feature measured 1.22m in length, 0.60m in width (from edge of the feature to the section) and 0.24m in depth. It contained a single fill (112.0001) of friable mid grey brown sand silt with occasional inclusions of small stones and charcoal. The shape and undulating nature of the feature indicates that it was probably a tree-throw and not archaeological.



**Figure 3**  
Site Plan, Hotspot 12.

- Key**
- Limit of Excavation
  - Evaluation Trenches
  - Natural Feature
  - Post-medieval Features
  - Schist Bedrock

© Archaeoleg Brython Archaeology CYF.

Drawn By:	IGP
Date:	18/05/2020
Location:	SH34959284
Project:	AB1703 Hotspot 12







Plate 1. Outcrop of natural schist. View from the South-East, 1m scale.



Plate 2. Section of pit [112.0004]. View from the West, 2m scale.

## 4 Assessment of Potential and Significance

All finds were treated in accordance with the guidelines set out in Watkinson and Neal's (2001) and ClfA's (2014a; 2014b) standards and guidelines in collecting, packaging and documenting of archaeological materials. The finds assemblage was handed over to WA in April 2019 for curation and assessment of potential. At the time of writing the finds assemblage was under the curatorship of WA. No environmental samples were taken during the Hotspot 12 excavation.

### 4.1 Finds assessment

During the excavation 17 small finds (SF) numbers were assigned to 22 artefacts, weighing 443g. The finds assessment was compiled by Sue Thompson, and the full Finds Assessment Report is included as Appendix IV.

#### 4.1.1 Post-Medieval Pottery

The assemblage consisted of 22 unstratified pottery fragments (SF001 to SF016), in moderate to good condition. The pottery largely consisted of coarse earthenware vessels, dominated by black and brown glazed earthenware (REFR, CRE), and Buckley-type ware (BUCK). Vessel types include hollow wares such as large bowls or pancheons, storage jars and flat wares, such as plates or platters. One sherd (SF012) of tin-glazed earthenware (TGF) was also identified.

The assemblage is typical of post-medieval domestic utilitarian wares, likely dating from the 17th to 20th century, and is of low archaeological value. No further analysis was recommended.

## 5 Discussion and Statement of Potential

Hotspot 12 was excavated due to the potential for Prehistoric archaeology identified during evaluation trenching. The information from the evaluation report stated that three sherds of Prehistoric pottery (two probable sherds of Beaker type vessels) were obtained from colluvial layers (Wessex Archaeology, 2016).

The mitigation phase partially revealed pit [112.0004] (HER PRN GAT 91865) and a probable tree-throw. The post-medieval pottery sherds identified within the fill of [112.0004] likely date between the 17<sup>th</sup> to 20th century and suggest it may have been associated with general post-medieval agricultural activity. The extension along the line of the original evaluation trench did not reveal the presence of any discrete archaeological features but did identify a bedrock outcrop of natural schist showing signs of possible quarrying (HER PRN GAT 91864). No date could be determined for this activity but it may be contemporary with the nearby Romano-British stone-built structures excavated in Hotspot 15 (HER PRN GAT 91875).

No significant archaeology was identified during the Hotspot 12 excavation and no environmental soil samples were collected.

Although little archaeology was identified in Hotspot 12 the surrounding area, including Hotspot 11-13, contained significant archaeological deposits. It is likely that archaeology remains in areas which have not been fully excavated.

### 5.1 Conclusion and Realization of Original Aims and Objectives

Excavation of Hotspot 12 revealed a post-medieval pit containing sherds of 19th to 20th Century pottery. No evidence of Prehistoric deposits, features or artefacts was identified. All archaeological strip, map and sample aims, outlined in section 2.6 were accomplished. Due to the lack of archaeologically significant finds and/or features, the archaeological strip map and sample objectives and questions outlined in section 2.6.2 are irrelevant. No structural features were identified, and no relationships or pattern can be seen between the excavated features and their wider landscape setting.



## 6 Proposal for Further Work

While the pottery assemblage recovered from Hotspot 12 is of local interest, it is of post-medieval to modern date and largely unstratified, and therefore of low archaeological potential. No further post-excavation work and/or analysis is recommended.

## 7 Storage and Archive Deposition

At the time of writing the paper and digital archive was held at the ABA offices in Bangor, Gwynedd. The finds assemblage was under the curatorship of WA. Upon completion of the project, and with agreement with HNP and the relevant stakeholders, the paper archive and digital data, including photographs will be lodged with the Royal Commission on Ancient and Historical Monuments of Wales (RCAHMW) in Aberystwyth, under an accession number yet to be assigned. ABA will hold a digital version of the archive indefinitely.

## Bibliography

- Archaeoleg Brython Archaeology (ABA). 2017. *Wylfa Newydd Cemetery. Method statement for archaeological excavation*. Report B1703.01.01.
- Archaeoleg Brython Archaeology (ABA). 2018. *Site Summary Report Hotspot 12; Wylfa archaeological works on behalf of Horizon Nuclear Power*. Report WYN-BRY-CON-REP-00007 v1.2.
- Archaeoleg Brython Archaeology (ABA). 2021a. *Post-Excavation Assessment of Potential Wylfa Hotspot 7-9*. Report B1703.AP.HS7-9.03.
- Archaeoleg Brython Archaeology (ABA). 2021a. *Post-Excavation Assessment of Potential Wylfa Hotspot 15*. Report B1703.AP.HS15.03.
- Archaeological Services (WYAS). 2015. *Wylfa Newydd Proposed New Nuclear Power Station Anglesey Geophysical Survey*. Report 2720.
- Burrow, S. 2010. *A Research Framework for the Archaeology of Wales: Neolithic and earlier Bronze Age*. [online] Available at <https://www.archaeoleg.org.uk/pdf/reviewdocs/neolithicbibliography.pdf> [Last accessed September 2019].
- British Geological Survey: Geology of Britain Viewer. NERC Science of the Environment [online] Available at <https://www.bgs.ac.uk/discoveringGeology/geologyOfBritain/viewer.html> [Last accessed September 2019].
- Chartered Institute for Archeologist (CIfA). 2014a. *Standard and guidance for the creation, compilation, transfer and deposition of archaeological archives*. Reading: CIfA [online] Available at [https://www.archaeologists.net/sites/default/files/CIFAS&GArchives\\_2.pdf](https://www.archaeologists.net/sites/default/files/CIFAS&GArchives_2.pdf) [Last accessed September 2019].
- Chartered Institute for Archeologist (CIfA). 2014b. *Standard and guidance for the collection, documentation, conservation and research of archaeological materials*. Reading: CIfA [online] Available at [https://www.archaeologists.net/sites/default/files/CifAS&G Finds\\_1.pdf](https://www.archaeologists.net/sites/default/files/CifAS&G Finds_1.pdf) [Last accessed September 2019].
- Chartered Institute for Archeologist (CIfA). 2014c. *Standard and guidance for archaeological excavation*. Reading: CIfA [online] Available at [https://www.archaeologists.net/sites/default/files/CifAS&GExcavation\\_1.pdf](https://www.archaeologists.net/sites/default/files/CifAS&GExcavation_1.pdf) [Last accessed September 2019].
- Cooke, R., Davidson, J. and Hopewell, D. 2012. *Proposed Nuclear Power Station Wylfa, Ynys Môn: Archaeological Baseline Assessment Report*. GAT report 999.
- Davies, J.L. 2017. *A Research Framework for the Archaeology of Wales - Refresh of the Research Framework for the Archaeology of Wales: Romano British (AD 43-AD 410)*. [online] Available at <https://www.archaeoleg.org.uk/pdf/review2017/romanreview2017.pdf> [Last accessed September 2019].
- Department for Energy and Climate Change. 2011. *Overarching Policy Statement for Energy (EN-1)*. The Stationary Office: London.
- Edwards, N., Davies, D. and Hemer, K.A. 2016. *A Research Framework for the Archaeology of Wales: North West Wales - Early Medieval c. AD 410-1070 Research Framework for the Archaeology of Wales*. [online] Available at <https://www.archaeoleg.org.uk/pdf/refresh2016/earlymedrefresh2016.pdf> [Last accessed September 2019].

Gale, F. 2010. Review of the Research Framework for the Archaeology of Wales: North West Wales – Later Bronze Age and Iron Age: Summary of comments on Late Bronze Age/Iron Age Research Agenda.

Headland Archaeology. 2017. *Wylfa Newydd Proposed New Nuclear Power Station. Archaeological Trial Trenching: Post-Excavation Assessment and Updated Project Design.*

Headland Archaeology. 2018. *Wylfa Newydd Proposed New Nuclear Power Station. Archaeological Trial Trenching: Post-Excavation Assessment and Updated Project Design - Final.*

Historic England (formerly English Heritage). 2011. Environmental Archaeology: A Guide to the Theory and Practice of Methods, from Sampling and Recovery to Post-excavation (second edition). [online] Available at [https://historicengland.org.uk/images-books/publications/environmental-archaeology-2nd/environmental\\_archaeology/](https://historicengland.org.uk/images-books/publications/environmental-archaeology-2nd/environmental_archaeology/) [Last accessed September 2019].

Hopewell, D. 2011a. *Preliminary Outline Interpretation of Potential Archaeological Magnetic Gradient Anomalies in Phase 1 Area, Wylfa.* GAT report 936.

Hopewell, D. 2011b. *Proposed Nuclear Power Station, Wylfa, Ynys Mon. Archaeological Evaluation: Targeted Geophysics.* GAT report 987.

Hopewell, D. 2012. *Proposed Nuclear Power Station, Wylfa, Ynys Mon. Archaeological Evaluation: Geophysical Survey, Interim report.* GAT report 1019.

Horizon Nuclear Power. 2016. *Written Scheme of Investigation for Archaeological Excavation of Potential Cemetery Site.*

Horizon Nuclear Power. 2017. *Written Scheme of Investigation: Archaeological Strip Map and Sample and Palaeoenvironmental Assessment.*

Jacobs UK Ltd. 2015. *Wylfa Newydd Proposed New Nuclear Power Station. Cultural Heritage Desk-Based Survey.* Winnersh Report WN03.03.01-S5-PAC-REP-00016.

Longley, D. 2010. *A Research Framework for the Archaeology of Wales: North West Wales – Medieval c.AD 1100 – 1539 Research Framework for the Archaeology of Wales.* [online] Available at <https://www.archaeoleg.org.uk/pdf/reviewdocs/medievalreview.pdf> [Last accessed September 2019].

Parry, I., Parry, L., Evans, R., Hopewell, D., Davidson, A., Williams, T. and Berks, T. 2012. *Arfordir Coastal Heritage: Final Report.* GAT report 1044.

Rees, C. & Jones, M. 2015. *Results of Targeted Archaeological Excavation at: Proposed Site for Ysgol y Llannau, Llanfaethlu.* C.R.Archaeology report CR84-2015.

Wessex Archaeology. 2016. *Wylfa Newydd, Isle of Anglesey Archaeological Trial Trenching.* Ref 1940.59 v4.0.

# Appendix I

AB1703 Archaeoleg Brython Archaeology

Project Team

## AB1703 Archaeology Brython Archaeology Project Team

Francesca Allen	James Fish	Tomasz Neyman
Vanesa Alvarez	Amy Gamman	Jennifer O'Donnell
Jessica Baumgardner	Catherine Godsiffe	Edmund Palka
Edward Baxter	Sergio Gomez-Carrion	Craig Parkinson
Alexandre Belvir	Paul Hickman	Gethyn Phillips
Dagmara Bialek	Karen Hole	Jeannette Plummer Sires
Freya Blockley	Vickki Hudson	Stephen Porter
Ethan Bradley	Rocio Jimenez Diaz	Blazej Prus
Rose Britton	Mark Jones	Gary Reid
Ciara Butler	William Jones	Clair Richardson
Florencia Cabral	Trevor Jose	Louis Roper
Harry Careless	Callum Knauf	Kurt Russell
Kate Carlin	Leslie Law	Karolina Saxerbo Sjoberg
Angel Anselmo Carrera Alonso	Timothy Lewis	Victoria Scott
Brett Connolly	Karl Macrow	James Sinclair
Alexander Coogan	Meagan Mangum	Robert Slabonski
Sophie Cooledge	Sharon Martin	Elena Stefani
Rebecca Costella	Antonio Luis Martinez Rodriguez	Stuart Stokes
Brenton Culshaw	Elena Matteacci	Luke Tremlett
Pedro da Silva	Georgina Merckel	Michael Tunnicliffe
Stuart Elder	Lucy Morrison	Harri Twigg
Thomas Eley	Tomasz Moskal	Kerri Waite
Marta Estanga Lopez de Murillas	Alexis Mosley	April Williams
Lucia Fernandez Rabanal	Ramon Navas Losada	Edward Worsley
Sean Finlay-Scott	Cindy Nelson-Viljoen	Luke Yates
	Declan New	

# Appendix II

AB1703 Wylfa Newydd Early Clearance Works

Site Gazetteer

## Appendix II – Gazetteer of sites excavated by ABA

Area	PRN	Description	Easting	Northing	Period	Summary
Wylfa Head	91809	Lithic Scatter	235752	393877	Early Neolithic	Flint scatters consisting of a number of flint tools and debitage recovered from stoney layer (10.1954) that had evidence of being heat affected
Wylfa Head	91810	Pits, Wylfa Head	235746	393880	Early Neolithic	Two large pits [10.01372] and [10.1994] located in the north-western corner of site. Both pits were sub-circular in plan and possibly contemporary. Pit [10.1994] contained fire-cracked stone (10.1964) and the remains of a burring episode (10.1996)
Wylfa Head	91811	Lithic Scatter	235802	393867	Early Neolithic	Lithic scatters identified in test slot [10.2725] dug through two palaeosols (10.2621) and (10.2790). The assemblage was indicative of Mesolithic activity and included classic microlithic forms and bladelets. Radiocarbon dating of spit (10.2730) returned a Late Neolithic date
Wylfa Head	91812	Neolithic Pits, Wylfa Head	235765	393810	Early Neolithic	Large pit excavated at the southern limit of site, possibly consisting of two intercutting pits [10.0010] and [10.0008]. The pit contained three Neolithic axes (SF1210, SF1211 and SF1212), whetstones (SF1035 to SF1037) and a cache of small polishing stones
Wylfa Head	91813	Postholes	235787	393865	Late Iron Age/Early Romano-British	Three posthole groups, [10.2706], [10.2902] and [10.2910], each consist of three postholes forming a triangle. Postholes groups [10.2706] and [10.2902] was located along the southern edge of burnt daub patch (10.2614)
Wylfa Head	91814	Roundhouse	235790	393863	Late Iron Age/Early Romano-British	Roundhouse located in the north-eastern section of site and consisted of burnt daub patch (10.2614) and nearby postholes [10.2862], [10.2835], [10.2793], [10.2784], [10.2817] and [10.2745]. The roundhouse was heavily truncated by later activity
Wylfa Head	91815	Ditch	235778	393873	Late Iron Age/Early Romano-British	East to west aligned ditch identified below later stone walls and located north-west of roundhouse (HER GAT PRN 91814). The ditch may represent an early boundary. Radiocarbon dating of fill (10.2610) returned a mid to late Roman date
Wylfa Head	91816	Multi-post Structure (Granary)	235751	393873	Late Iron Age/Early Romano-British	Multi-post structure located in the north-west corner of site. Identified below later stone structures and consisted of three rows of three post arranged equally and aligned with the cardinal points of the compass. The most northerly row consisted of [10.0135], [10.0356] and [10.0233]. The central row consisted of [10.0317], [10.0231] and [10.0277]. The most southerly row consisted of [10.0296], [10.0183] and [10.0187]
Wylfa Head	91817	Enclosed Settlement	235781	393862	Late Iron Age/Early Romano-British	An enclosed settlement with substantial stone built walls forming the northern and eastern boundaries, presumably of a sub-square enclosure. A timber built roundhouse, heavily truncated by an early medieval cemetery, is likely to be contemporary. A number of internal stone built structures were identified including sections of curving walls which could not be easily interpreted due to later truncation. A large stone lined pit (HER PRN GAT 91823) is likely to be contemporary with the settlement, although radiocarbon dating suggested it may be later.
Wylfa Head	91818	Roundhouse	235779	393854	Late Iron Age/Early Romano-British	Ring of 18 postholes with a small number of central postholes located on top of plateau occupied by later cemetery. Heavily truncated by later medieval burials. Radiocarbon dating of fill (10.1165) of posthole [10.1167] and fill (10.2008) of posthole [10.2007] returned a Late Roman date
Wylfa Head	91819	Settlement Features	235742	393872	Late Iron Age/Early Romano-British	Possible settlement features identified in the north-western section of site that are likely contemporary with the later enclosed phase of settlement (HER GAT PRN 91818). The features included a stone lined drain [10.0845], post holes and gullies
Wylfa Head	91820	Platforms	235746	393860	Late Iron Age/Early Romano-British	Three rock-cut platforms with patched of heat discoloured bedrock was identified to the west of roundhouse (HER GAT PRN 91818). Radiocarbon dating of deposit (10.0439) returned a middle Roman date



## Appendix II – Gazetteer of sites excavated by ABA

Wylfa Head	91821	Industrial Activity	235768	393833	Late Iron Age/Early Romano-British	Area of industrial activity identified north of southern boundary wall (10.2013), largely truncated by the early medieval cemetery. Features included walls and postholes, suggesting the presence of a structure, and pits containing slag.
Wylfa Head	91822	Ditch	235741	393883	Romano-British	A ditch [10.1022] at the western edge of the excavation area which was truncated by later activity but may have formed part of an enclosure system with ditch [10.1176].
Wylfa Head	91823	Stone Lined Pit	235794	393858	Late Iron Age/Early Romano-British	Large oval pit located within sub-rectangular structure (10.2782) north-east of roundhouse (HER GAT PRN 91818). The pit contained a rectangular lining of large schist orthostats in base of the cut with the western edge left open for access via a stepped slope
Wylfa Head	91824	Cemetery	235778	393845	Early Medieval	Early medieval cist cemetery that consisted of 315 graves. Human remains in varying degrees of preservation recovered from 109 graves representing 119 individuals
Wylfa Head	91825	Ditch	235778	393849	Post-Medieval/Modern	East-west aligned post medieval ditch pointed to square rock-cut shaft (HER GAT PRN 91826). The ditch truncated several early medieval graves. No dating evidence was recovered
Wylfa Head	91826	Shaft	235732	393851	Post-Medieval/Modern	Rock-cut shaft located on the crest of highest part of site to the west of post medieval ditch (HER GAT PRN 91825). No dating evidence was recovered
Wylfa Head	91827	Pits and Postholes	235732	393862	Undetermined date	Small pits and post-holes which appeared to form structures, windbreaks or fences and laid rough stone surfaces identified on the top of the hill at the western edge of the excavation area. No dating evidence was recovered
Area 7	91828	Pits	234727	392882	Neolithic	Three pits [07.0559], [07.0533] and [07.0477] that contained charcoal and burnt stones. Pit [07.0559] located north-east of Funerary Enclosure contained a burnt saddle quern (SF07.0013), two pieces of Graig Lwyd stone from Penmaenmawr (SF07.0014 and 07.0015) and a polished axe (SF07.0012). Pit [07.0533] to the south of pit [07.0559] contained a polished stone (SF07.0010)
Area 7	91829	Partially Enclosed Settlement	234728	392926	Iron Age	A hilltop enclosure comprising roundhouse with associated partial enclosure ditch, small ditches and gullies and group of pits and postholes likely representing a granary structure concentrated in the northern part of the site
Area 7	91830	Cemetery	234718	392898	Early Medieval	Early medieval cist cemetery with three square funerary enclosures excavated in the southern part of the site with a fourth heavily truncated by later activity (HER PRN GAT 91831 – 91834). Fifty-one graves were excavated. No human remains were recovered.
Area 7	91831	Funerary Enclosure	234715	392887	Early Medieval	Funerary Enclosure 1 was located in the southern central area of the site and contained one grave (G0.053). The largest of three complete enclosures with continuous ditch enclosing an area of 32 square metres
Area 7	91832	Funerary Enclosure	234723	392880	Early Medieval	Funerary Enclosure 2 was located south-east of the cemetery and contained three burials (G07.031), (G07.032) and (G07.033). Identified by evaluation Trench 97. An entrance way or causeway was located on the eastern side
Area 7	91833	Funerary Enclosure	234715	392873	Early Medieval	Funerary Enclosure 3, the southernmost of the enclosures was the smallest and contained one large central grave (G07.054) and a smaller juvenile grave (G07.052) to the north. The enclosure ditch enclosed an area of approximately 10.8 square metres. The entrance or causeway was located on the eastern side
Area 7	91834	Funerary Enclosure	234706	392890	Early Medieval	Funerary Enclosure 4 located to the west of funerary enclosure 1 contained one central grave (G07.009). The enclosure ditch was heavily truncated to the east and west and enclosed an area of approximately 12 square metres
Area 7	91835	Intercutting Pits	234709	392877	Undetermined date	Two groups of intercutting pits located to the west of funerary enclosure 3. Group 1 consisted of pits [07.0176], [07.0264] and [07.0367]. Group 2 consisted of pits [07.0542], [07.0177] and [07.0542]

## Appendix II – Gazetteer of sites excavated by ABA

Area 7	91836	Ditches	234705	392872	Undetermined date	Two large ditches [07.0114] and [07.0115] traversed the southern edge of site along a north-west to south-east direction. They may have served as drainage ditches or delineated the southern edge of the cemetery
Area 8	91837	Burnt Mound	235186	392829	Middle to Late Bronze Age	Deposit (08.0003) identified as burnt mound 21404 during evaluation. Heavy agricultural activity resulted in substantial plough damage. No dating evidence was recovered. Associated trough [08.0019] located to the north-east and below the burnt mound contained one large loom weight (SF001) and charcoal.
Area 8	91838	Former Boundary	235174	392831	Post-Medieval/Modern	Double ditch field boundary, [08.0004] and [08.0006], aligned northwest to southeast running parallel to each other and continued beyond the limit of excavation. Both ditched contained modern backfill and debris. Ditches identified as clawdd boundary 2116 during evaluation and same as HER PRN GAT 61137
Hotspot 5	91839	Burnt Mound	234623	392652	Later Bronze Age to Iron Age	A large burnt mound, measuring approximately 25m x 14m, showing evidence of phases of activity, along with a number of troughs including [105.0012] which was stone lined.
Hotspot 5	91840	Possible Well	234622	392644	Later Bronze Age to Iron Age	Well [105.0071] located south of burnt mound (105.0022). Consisted of sub-circular pit with slightly undercut sides with some indication of stepping along eastern edge. Worked blue schist stone (SF004) and chert (SF005) was recovered from fill (105.0070)
Hotspot 5	91841	Pit	234613	392658	Undetermined date	Sub-circular pit [105.0091] located at north-western section of burnt mound (105.0022) and sealed by a discrete deposit of burnt mound material (105.0090). Function unknown
Hotspot 6	91842	Pit	234835	392703	Neolithic to Early Bronze Age	Sub-circular pit [106.0034] located toward the eastern extend of site containing charcoal, worked chert and flint.
Hotspot 6	91843	Trackway	234828	392706	Undetermined date	South-West to North-East aligned trackway [106.0008] which had a metalled stone surface, may be same as trackway (HER PRN GAT 91851) observed in Hotspot 7-9. Pre-dates enclosure system in same area which was dated early medieval/medieval.
Hotspot 6	91844	Enclosure Gullies	234829	392704	Early medieval to medieval	Series of intercutting gullies recorded across site that may represent two square enclosures with entrances located to the north-west sides. The north east enclosure consisted of gullies [103.0005] and [106.0012]. Gully [106.0012] was truncated by [106.0010], which along with [106.0013] formed the south-west enclosure. Gully [106.0010] was truncated by ditch [106.0021]. The gullies and enclosure appear similar to those identified in Hotspot 7-9 (HER PRN GAT 91849) and Hotspot 11-13 (HER PRN GAT 91861). Struck flint (SF002) was recovered from gully [106.0010]
Hotspot 7-9	91845	Stakeholes and Pits	234863	392740	Neolithic/Early Bronze Age	Group number (109.0101) consisted of a small pit and 35 stakeholes, likely forming a windbreak or small structure, located 7m north of burnt mound (HER PRN GAT 91846). Pit [109.0109] was cut into bedrock and contained firecracked stone, prehistoric pottery, grinding stone and a flint scraper. Pit [109.0135] pre-dated the burnt mound activity. Pit [109.0125] contained a possible axe roughout.
Hotspot 7-9	91846	Burnt Mound	234877	392737	Late Bronze Age to Iron Age	Burnt mound material (109.0154) identified as burnt mound (134508) in Trench 1345 during evaluation. Stretched across southern central part of site it contained a spindle whorl (SF020), worked chert (SF021). Evidence of phasing lost due to later ploughing.
Hotspot 7-9	91847	Possible Working Area	234883	392746	Later Iron Age and Romano British	Several features including a stone spread (109.0143) overlaying well [109.0214] cut below current ground water table with compacted stone surface (109.0210) abutting the stones of the well. These features may be associated with the Iron Age/Roman-British settlement identified in Hotspot 15 (HER PRN GAT 91875).
Hotspot 7-9	91848	Pits, Gullies and Ditches	234879	392750	Undetermined date	Several features of indeterminate function including: northwest-southeast aligned linear gully [109.0130] cutting through burnt mound (109.0154); ditch [109.0152], possibly a continuation

## Appendix II – Gazetteer of sites excavated by ABA

						of gully [109.0132]; north-east to south-west aligned ditch [109.0198] that cut pit [109.0204] and ditch [109.0207]; northeast to southwest aligned ditch [109.0207]; and pit [109.0205]. No dating evidence was recovered
Hotspot 7-9	91849	Ditch	234863	392763	Undetermined date	North-East to South-West aligned ditch [109.0008] located at northern end of site. It continuing beyond limit of excavation and terminated north of the bedrock outcrop (HER PRN GAT 91850).
Hotspot 7-9	91850	Possible Quarrying	234860	392751	Undetermined date	Possible tool marks identified on outcrop of schist. Possible quarrying location for nearby settlement and long-cist cemeteries.
Hotspot 7-9	91851	Trackway	234864	392737	Undetermined date	Short section of trackway (109.0085) running from the north-east to the south-west (continued beyond limit of excavation). May be the same as (HER PRN GAT 91843) located to the south-west.
Hotspot 7-9	91852	Pits	234865	392765	Undetermined date	A number of undated pits of no apparent function identified in Hotspot 7-9.
Hotspot 8	91853	Stone Surface	234912	392781	Undetermined date/Likely Romano British	A surface of laid schist slabs, orientated North-South measuring approximately 2m x 1.5m. Likely associated with Romano British features in the vicinity.
Hotspot 8	91854	Ditches	234907	392786	Undetermined/Neolithic	Two ditches identified in Hotspot 8. Ditch [108.0035]=[108.043] was orientated North-South at the eastern side of the excavation area, it produced a Neolithic date and was cut by Late Iron Age features. The western ditch [108.0011] was orientated north-east to south-west and was undated.
Hotspot 8	91855	Pits and Postholes	234908	392780	Late Iron Age	A number of pits and postholes located at the south-eastern quarter of Hotspot 8. Likely to represent truncated postholes forming a structure, possibly a granary. Late Iron Age date obtained from pit [108.0053].
Hotspot 8	91856	Filed Clearance	234901	392774	Undetermined date	A deposit of stones, likely representing field clearance identified at the southern limit of excavation.
Hotspot 10	91857	Pit	234933	392962	Late Neolithic Early Bronze Age	A discrete pit [110.017] which was radiocarbon dated to the Late Neolithic or Early Bronze Age, 1.3m in diameter and 0.45m deep.
Hotspot 10	91858	Ditches	234938	392956	Undetermined date	A series of four ditched identified within the excavation area. The earliest by stratigraphy were a pair of parallel ditches [110.008] & [110.014] at the southern edge of the area which were orientated east-west. These were cut by a narrower ditch [110.007] orientated approximately north-south. Ditch [110.026]=[110.028], which was orientated north-east to south-west was 5m in length, terminated 0.5m north of ditch [110.020] and ran into the western baulk. The nature of the ditches suggests that they relate to a relict field systems.
Hotspot 11-13	91859	Pits, Stakeholes, Postholes and Stone Bank	234958	392894	Neolithic	A number of prehistoric features including a stone bank (113.0186), two pit groups and stone lined furnace or oven [113.0136] with associated stakeholes at the western side of the excavation area.
Hotspot 11-13	91860	Enclosure	234977	392902	Undetermined date	An apparent square or rectangular enclosure with an entrance orientated to the south-east was excavated at the north of the Hotspot. Stratigraphically pre-dated the early medieval features.
Hotspot 11-13	91861	Ditch	234969	392895	Undetermined date	Ditch [113.0032] pre dated the early medieval features and cut enclosure (HER PRN GAT 91860). The ditch traversed the entire excavation area on a north-west to south-east orientation.

## Appendix II – Gazetteer of sites excavated by ABA

Hotspot 11-13	91862	Cemetery	234967	392893	Early medieval	The cemetery contained 21 graves aligned east-west, mostly long-cists, suggesting an early medieval date. No human remains were recovered, possibly due to the acidic nature of the soil.
Hotspot 11-13	91863	Ditch	234979	392878	Undetermined date	At the southern extent of the excavation area a small east-west oriented ditch [113.0110] which may have formed part of an enclosure system.
Hotspot 12	91864	Possible Quarrying	234952	392837	Undetermined date	A schist outcrop showing signs of possible quarrying. Could potentially be associated with Romano-British structures or early medieval long-cists in the wider area.
Hotspot 12	91865	Pit	234965	392838	Post-Medieval/Modern	A pit [112.0004] which contained a sherd of post-medieval white glazed pottery.
Hotspot 14	91866	Wetland Consolidation	234957	392727	Late Neolithic/Early Bronze Age	An area of wetland consolidation on the edge of marshy ground close to Early Bronze Age roundhouse (HER PRN GAT 91868).
Hotspot 14	91867	Pit	234964	392729	Undetermined date	A possible refuse or storage pit (114.0069) which pre dated the Early Bronze Age roundhouse (HER PRN GAT 91868).
Hotspot 14	91868	Roundhouse	234966	392727	Late Neolithic/Early Bronze Age	A timber built roundhouse comprising post ring, central hearth and ring gulley with a diameter of approximately 8m.
Hotspot 15	91869	Pits	234936	392792	Undetermined date	A group of pits at the northern end of the excavation area, stratigraphically earlier than the stone-built phase of the settlement. Function unknown, possibly Late Bronze Age/Early Iron Age.
Hotspot 15	91881	Ditch	234941	392789	Late Bronze Age to Iron Age	A shallow ditch [115.0215] running north to south and underlying the eastern enclosure wall may have formed part of an earlier enclosure associated with the pits and postholes.
Hotspot 15	91882	Postholes	234938	392792	Undetermined date	A line of three, closely spaced postholes [115.0276], [115.0277] and [115.0278] near the north edge of the excavation may have been associated with each other but no clear function. Likely Late Bronze Age/ Early Iron Age in date.
Hotspot 15	91870	Nine-Post Structure	234936	392789	Romano-British	A group of nine postholes in the area which may form part of a sub rectangular structure (HER PRN GAT 91870); [115.0393], [115.0394], [115.0422], [115.0402], [115.0458], [115.0392], [115.0391], [115.0346] and [115.0400]. Possible Granary.
Hotspot 15	91871	Postholes	234933	392782	Undetermined date	Three postholes, [115.0355], [115.0436] and [115.0361], located in the centre of the excavation area overlying the large nine-post/orthostat structure in the centre of the excavation (part of HER PRN GAT 91875). As such these may be contemporary with the later stone-built phase or predate it.
Hotspot 15	91872	Post-Built Structure	234937	392775	Undetermined date	A sub square post built structure, likely Iron Age/Romano-British in date.
Hotspot 15	91873	Pits	234935	392771	Undetermined date	Three pits, [115.0420], [115.0300] and [115.0305], excavated to the south of structure (HER PRN GAT 91872)
Hotspot 15 (W)	91874	Pits	234915	392760	Undetermined date	Three pits, [215.0009], [215.0021] and [215.0031], excavated at the southern end of Hotspot 15W. Likely contemporary with features pre-dating stone built phase of settlement.
Hotspot 15	91875	Stone Built Settlement	234934	392775	Late Iron Age/Romano-British	Stone-built roundhouse, well, raised floor building and a walled enclosure. A probable stone building identified in Hotspot 15 West (215.0004) also likely relates to this phase of activity. Radiocarbon dating of organic material recovered from occupation layer (215.0005) within this stone building returned a Late Iron Age to middle Roman date of c. 4-130 AD. Twelve sherds of pottery were also recovered from this occupation layer with many being identified as Black Burnish Ware DOR BB1. It appears the settlement was abandoned after a large burning episode.

## Appendix II – Gazetteer of sites excavated by ABA

Hotspot 15	91876	Trackways	234943	392763	Late Iron Age/Romano-British	The convergence of two trackways associated with the stone-built settlement. Trackway [115.0072] ran north south, with its northern end indistinct whilst to the south it extended beyond the limit of excavation. Trackway [115.0005] ran northwest-southeast and extended beyond the eastern limit of excavation. These trackways consisted of stones and pebbles trampled into a shallow depression in the clay natural. Stratigraphically the trackways were contemporary with the stone built settlement.
Hotspot 15	91877	Post-Settlement Activity	234936	392773	Undetermined date	Activity in the area following abandonment of the settlement. Represented by a rough stone surface and the capping of the well, a number of small postholes of undetermined function likely represent later temporary structures or agricultural activity in the area.
Hotspot 16	91878	Pits	234909	392600	Late Iron Age/Romano-British	Three pits [116.0005], [116.0012] and [116.0002] which were cut into alluvial deposits. No artefacts recovered and function not apparent.
Hotspot 16	91879	Pit	234906	392597	Post-Medieval/Modern	Pit containing sherds of post-medieval pottery.
Hotspot 16	91880	Pits and Ditch	234915	392605	Undetermined date	A number of undated features within excavation area. [116.0008] was a shallow pit which may have been truncated. Pit [116.0020] was truncated by ditch [116.0018]. Pit [116.0025] contained charcoal and a fragment of preserved wood. No dating evidence was retrieved from any of the features.

# Appendix III

AB1703 Wylfa Newydd Early Clearance Works

Hotspot 12 Context Register

### Appendix III. Hotspot 12 Context Register

Context #	Category	Feature type	Length (m)	Breadth (m)	Diameter (m)	Depth (m)	Context description
112.0001	FILL	TREE THROW	1.22	0.60	0	0.24	FRIABLE MID GREY BROWN SAND SILT WITH OCCASIONAL CHARCOAL AND SMALL TO MEDIUM STONES
112.0002	CUT	TREE THROW	1.22	0.60	0	0.24	SEMI CIRCULAR WITH GRADUAL SIDES LEADING GRADUALLY TO A CONCAVE BASE
112.0003	FILL	PIT	2.32	0.92	0	0.20	LOOSE MID GREY BROWN SAND SILT WITH SMALL TO LARGE SUB ANGULAR AND SUB ROUNDED STONES
112.0004	CUT	PIT	2.32	0.92	0	0.20	EAST TO WEST SEMI CIRCULAR WITH GRADUAL SIDES LEADING GRADUALLY TO A FLAT BASE
112.0005	LAYER	TOPSOIL	0	0	0	0	TOPSOIL
112.0006	LAYER	GEOLOGY	0	0	0	0	GEOLOGY

# Appendix IV

AB1703 Wylfa Newydd Early Clearance Works

Hotspot 12 Finds Assessment



## **Appendix IV. AB1703 Hotspot 12 Finds Assessment**

### **FINDS ASSESSMENT HOTSPOT 12**

#### **Introduction**

A total of 22 artefacts, weighing 443g, were recovered from an archaeological investigation at Hot Spot 12. The finds assemblage comprised post-medieval pottery sherds which were in moderate to good condition. Small Find numbers were assigned to finds on site.

All finds were dealt with according to the recommendations made by Watkinson & Neal (1998) and to the Chartered Institute for Archaeologists (CIfA) Standard & Guidance for the collection, documentation, conservation and research of archaeological materials (CIfA 2014b). All artefacts have been boxed according to material type and conforming to the deposition guidelines recommended by Brown (2011), EAC (2014) and The Oriel Museum. The project has the unique identifier WA 2019 / CL12283 / AB1703.

The material archive has been assessed for its local, regional and national potential in line with the archaeological research framework for Wales (<https://www.archaeoleg.org.uk/areanorthwest.html>).

The finds assessment was compiled by Sue Thompson.

Quantification of finds by material and context is given in Table 1.

#### **Post-medieval Pottery**

The artefacts recovered during the excavation of Hotspot 12 comprised post-medieval pottery. A total of 22 sherds, weighing a total of 443g, were recorded as 17 Small Finds (Table 1). The pottery was in moderate to good condition and was recovered as unstratified material.

The pottery was examined with a x10 hand lens and recorded according to national guidelines (PCRG, SGRP & MPRG 2016). Where possible, mnemonic fabric codes were assigned when they could be identified; this was undertaken using material published by MOLA (2015).

The pottery largely comprised coarse earthenware vessels, dominated by black and brown glazed red earthenware (REFR, CRE), and Buckley-type ware (BUCK). Vessel types include

both hollow wares such as large bowls or pancheons as well as storage jars and flat wares i.e. plates or platters.

A single small sherd of tin-glazed earthenware (TGW) was also recovered, giving the earliest date of 17<sup>th</sup> to 18<sup>th</sup> century, while the white earthenware plate fragments could be as late as 19<sup>th</sup> to 20<sup>th</sup> century.

The pottery assemblage is typical of post-medieval domestic utilitarian wares. The date ranges from 17<sup>th</sup> to 20<sup>th</sup> century, with the bulk of the material likely late 18<sup>th</sup> to 19<sup>th</sup> century in date.

### **Recommendation**

No further analysis is necessary on the post-medieval pottery assemblage.

### **Finds from Environmental Samples**

No environmental samples were taken on-site and as such, no artefacts were recovered.

### **Statement of Potential**

While the pottery assemblage recovered from Hotspot 12 is of local interest, it is of post-medieval to modern date and largely unstratified, and therefore of low archaeological potential.

### **Bibliography**

Brown, D.H. 2011, *Archaeological Archives: A Guide to Best Practice in Creation, Compilation, Transfer and Curation*. Archaeological Archives Forum.

ClfA 2014b, *Standards and Guidance for the Collection, Documentation, Conservation and Research of Archaeological Materials*, Reading: Institute for Archaeologists.

Europae Archaeologia Consilium (EAC) 2014, *A Standard and Guide to Best Practice for Archaeological Archiving in Europe*, EAC Guidelines 1: Belgium.

PCRG, SGRP, MPRG 2016, *A Standard for Pottery Studies in Archaeology*. Medieval Pottery Research Group.

Watkinson, D.E. & Neal, V. 1998, *First Aid for Finds*. RESCUE: The British Archaeological Trust (London).

## **Websites**

Archaeological Research Framework for Wales 2020:  
<https://www.archaeoleg.org.uk/areanorthwest.html> [Accessed on 08 January 2020].

MOLA 2015, Medieval and Post-medieval Pottery Codes. Museum of London Archaeology:  
<https://www.mola.org.uk/medieval-and-post-medieval-pottery-codes> [Accessed on 08 January 2020].

( C )	SF	Material	Qty	Wgt (g)	Period	Refined Date	Comments	Fabric Code
U/S	1	Pottery	1	23	Post-med	18th-19th	Buckley ware. Pantheon?	BUCK
U/S	2	Pottery	2	59	Post-med	18th-19th	Black glazed red earthenware rim sherds. Jar	CRE
U/S	3	Pottery	1	24	Post-med	18th-19th	Buckley ware. Base sherd	BUCK
U/S	4	Pottery	1	19	Post-med	18th-19th	Buckley ware. Coarse fabric	BUCK
U/S	5	Pottery	1	78	Post-med	19th	Black glazed red earthenware. Base sherd. Very hard fired	BUCK?
U/S	6	Pottery	1	11	Post-med	19th	Black glazed red earthenware	CRE
U/S	7	Pottery	1	10	Post-med	18th-19th	Black glazed red earthenware	CRE
U/S	8	Pottery	1	12	Post-med	18th-19th	Black glazed red earthenware. Very hard fired	BUCK?
U/S	9	Pottery	1	153	Post-med	17th-19th	Buckley ware. Pantheon/ Jar? Base	BUCK
U/S	10	Pottery	1	13	Post-med	18th-19th	Clear glazed red earthenware. Base	CRE
U/S	11	Pottery	1	7	Post-med	19th	Brown glazed red earthenware. Flat ware	REFR
U/S	12	Pottery	1	2	Post-med	17th-18th	Tin glazed earthenware. Glazed internally and externally. Blue lines	TGW
U/S	13	Pottery	3	5	Post-med	18th-19th	Black glazed. Hollow ware	BUCK?
U/S	14	Pottery	1	3	Post-med	18th-19th	Brown glazed red earthenware. Hollow ware rim	REFR
U/S	15	Pottery	1	3	Post-med	19th	Black glazed red earthenware	CRE
U/S	16	Pottery	1	5	Post-med	18th-19th	Black glazed red earthenware	BUCK?
112.003/ U/S	17	Pottery	3	16	Post-med	19th-20th	Refined white earthenware plate	REFW
			<b>22</b>	<b>443</b>				

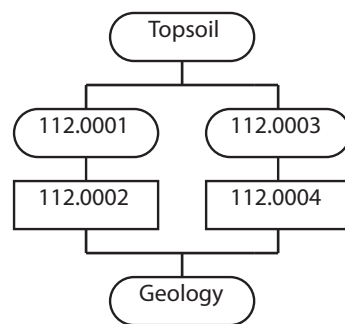
Table 1: Quantification of Small Finds from Hot Spot 12

# Appendix V

AB1703 Wylfa Newydd Early Clearance Works

Hotspot 12 Harris Matrix

## Appendix V. AB1703 Hotspot 12 Matrix



# Appendix VI

AB1703 Wylfa Newydd Early Clearance Works

Post-Excavation Assessment Method Statement



**HORIZON**

**WYLFA NEWYDD**

**POST EXCAVATION ASSESSMENT METHOD STATEMENT**

**APRIL 2019**



**DATE ISSUED:** April 2019  
**JOB NUMBER:** CL12271

**PREPARED BY:**

Megan Stoakley  
Finds and Archive  
Specialist



Lynne Gardiner  
Senior Environmental  
Archaeologist



**APPROVED BY:**

Frank Giecco  
Technical Director



*This report has been prepared by Wardell Armstrong LLP with all reasonable skill, care and diligence, within the terms of the Contract with the Client. The report is confidential to the Client and Wardell Armstrong LLP accepts no responsibility of whatever nature to third parties to whom this report may be made known.*

*No part of this document may be reproduced without the prior written approval of Wardell Armstrong LLP.*



Wardell Armstrong LLP is the trading name of Wardell Armstrong LLP, Registered in England No. OC307138.

Registered office: Sir Henry Doulton House, Forge Lane, Etruria, Stoke-on-Trent, ST1 5BD, United Kingdom

UK Offices: Stoke-on-Trent, Cardiff, Carlisle, Edinburgh, Greater Manchester, London, Newcastle upon Tyne, Sheffield, Taunton, Truro, West Bromwich. International Offices: Almaty, Moscow

ENERGY AND CLIMATE CHANGE  
ENVIRONMENT AND SUSTAINABILITY  
INFRASTRUCTURE AND UTILITIES  
LAND AND PROPERTY  
MINING AND MINERAL PROCESSING  
MINERAL ESTATES  
WASTE RESOURCE MANAGEMENT

## **WYLFA NEWYDD POST EXCAVATION ASSESSMENT METHODOLOGY**

### **Introduction**

This document has been prepared to provide the client with an explanation of the Post Excavation Assessment (PXA) process and to provide Wardell Armstrong's own technical team, with clear guidance on undertaking the PXA for the Wylfa Newydd archaeological mitigation works. Post Excavation Assessment (PXA) is the first stage of a process of post-excavation analysis, publication and archive deposition. It provides quantification and initial assessment of the archive resulting from excavation and provides a framework to inform further investigation and publication. It is designed to ensure that Horizon Nuclear Power meet their requirements to secure discharge (by the two primary stakeholders: Gwynedd Archaeological Planning Service (GAPS) and CADW) of the early works archaeological mitigation programme at Wylfa Newydd.

It is based on the requirement described in the Written Scheme of Investigation for Trial Trenching and Excavation (2015) and Written Scheme of Investigation for Strip Map and Sample Excavation and Paleoenvironmental Assessment (2016). It is informed by the following guidance, Association of Local Government Archaeological Officers (ALGAO) Advice Note for Post-Excavation Assessment (2015), Conservation principles for the sustainable management of the historic environment in Wales CADW (2011), Chartered Institute for Archaeologists (CIfA) Standard and Guidance for Archaeological Excavation (2014) sections 3.4 to 3.6, and for human remains The British Association of Biological Anthropology and Osteoarchaeology Human Bones from Archaeological Sites. In addition, GAPS require reference to Society of Museum Archaeologists (1993), Selection, Retention and Dispersal of Archaeological Collections: Guidelines for use in England, Wales and Northern Ireland, as well as Welsh Office Circular 60/96, (1996), Planning and Historic Environment: archaeology.

This current document identifies the stages of the PXA process, then describes the broad tasks required for each stage. The document concludes with a report template containing individual sections within the PXA report and UPD.

### **Requirement for and Purpose of the Post Excavation Assessment**

The PXA will follow a staged process of post excavation assessment detailed in Written Scheme of Investigation for Trial Trenching and Excavation (2015) and the Written Scheme of Investigation for Strip Map and Sample Excavation and Paleoenvironmental Assessment (2016).

As stated in the *ALGAO Advice Note for Post-Excavation Assessment*, “following the completion of archaeological fieldwork, it is standard practice for a post excavation assessment (PXA) to be undertaken”. ClfA describe the purpose of a PXA as a means by which “the findings should be assessed against the original project design to determine the extent to which the original research aims have been met, and the identification of any new research questions to be incorporated in a post-excavation project design”. ClfA further state that PXA work “must be carried out by suitably qualified and experienced staff, who must be apprised of the project design before commencing work. The post excavation manager should preferably be a corporate member of ClfA. The level of assessment of records and materials should be appropriate to the aims and purpose of the project”.

In brief the PXA process involves cleaning, processing, sorting and cataloguing the finds and environmental samples and the ordering of the documentary site records to create an archive, and then assessment of that archive to focus further analysis and reporting on that archive. The archive consists of two elements, the material archive (finds, processed environmental samples and human remains) and the documentary archive (site records and ancillary research documentation such as notes on archival sources).

### **Post Excavation Assessment Stages and Outputs**

The PXA consists of four separate, largely, though not necessarily, sequential stages; processing of the finds, palaeoenvironmental samples and any human remains (the material archive); archival preparation for data assessment and deposition (both material and documentary archive); data assessment and finally reporting. The outputs are two stand alone documents, although often bound together under a single cover as they will be in this case. The documents are the Data Assessment Report (DAR) which quantifies the data, identifies its significance and potential for further research, and the Updated Project Design (UPD), which scopes the response necessary by achieving the site’s research potential and provides the basis for a cost for doing so.

The proposed work described in the UPD is entirely separate from the PXA and will form a future stage of work involving any necessary post-excavation research and leading to the

publication of the results of the excavation. This future stage concludes with the deposition of the entire project archive with the Oriel Museum Anglesey. Funding of the required future research, publication and archive deposition for long-term curation is a requirement to secure final discharge of the 2017-2019 phase of fieldwork at the Wylfa site.

For Wylfa Newydd each site will have a separate DAR and UPD to allow GAPS/CADW and the client, to be fully appraised of the justifications for further analytical work. Each site can then be discussed in relation to its specific significance before arriving at a consensus with regard to further work requirements. There will also be a need for an overview DAR and UPD which will have two functions:

- To succinctly summarise the findings of the individual site DARs and UPDs following consultation and provide a cohesive assessment of the whole project as well as a basis for an overall justified costing for future work requirements.
- To provide a research statement regarding the overall potential of the Wylfa Newydd development area. Clearly many of the sites will not merit the publication of a standalone report. Consequently, the research potential of such sites will be best realised in contributing to period-based volumes that address regional research framework questions.

### Stage 1 Processing

A summary of the processing requirements is given below. A more detailed breakdown of the required procedures for finds is contained in appendix 1 and for environmental samples in appendix 2.

Environmental sample processing involves sieving individual 10 litre tubs of soil samples for bulk samples (collected from site) in a purpose-built water filtration tank. The flots (floats) and retents (sinks) are then dried, bagged and labelled. More specialised forms of sample processing may be required for other samples taken such as column samples for insects, pollen monoliths or cores, but these represent only a tiny fraction of the samples collected. Human remains (cremated and non-cremated) require different cleaning methods depending on their state of preservation. Non-cremated articulated and disarticulated human remains in good condition will undergo wet cleaning but without the bones being immersed in water. Human remains in poor condition must not be wet-washed and will have to be dry-brushed to avoid unnecessary damage to the remains.

Bulk finds are cleaned by washing. Small finds are cleaned according to the requirements of the material, this usually but not always involves washing. Following cleaning, most finds will need to be dried and some may require stabilisation to preserve them. Cleaning and stabilisation by material and object will be as described in Watkinson & Neal (1998). Specialist conservation will not be routinely undertaken at this stage as this will involve items being sent away to specialist laboratories and the consequent costs, but the conservation need will be defined by a specialist in conservation. Where an immediate conservation need is identified this will be addressed to ensure item stability.

### Stage 2 Archival Preparation

Three tasks are required in stage 2 in relation to the material archive, marking in accordance with Oriel Museum guidelines, X-raying metal objects and boxing the finds and human bones for long term curation. There will be some need to carry out X-ray photography of metal objects to be able to identify them and assess their significance. Finds, mainly pottery, will need to be marked as appropriate. As some Prehistoric and Roman pottery is of a sandy fabric this can sometimes be difficult to place a mark directly on the fabric so clear nail varnish is required to prepare the location of the mark. Following marking the finds will be bagged and boxed. The archive boxes need to be made of acid free cardboard for long term conservation storage and will need to be purchased specifically for the project.

The documentary archive should have been appropriately ordered, indexed and catalogued before it left site, but it will require checking and final cross-referencing before it can be assessed. The checking will involve both digital and paper-based records and include a finalisation of plan and section data, both hand-drawn and recorded through a digital medium. Relevant HER entries will need to be listed in full detail. All records will need security copies. Paper records (drawn plans, sections and record sheets) will be scanned for digital archiving. The digitisation of all hand drawn plans and sections is to be avoided as not cost effective. Drawings for digitisation can be selected in the analysis phase when it is known which drawings will contribute to the publication. This ensures that all digitisation will be 'heads up' and only for the purposes of report illustration rather than 'heads down', thus removing the need for digitisation tablets and increasing efficiency.

### Stage 3 Data Assessment

In all cases the assessment begins with a quantification of the items to be assessed, whether it be sample residues, finds or site records. The material archive assessment involves separate

assessments of ecofacts, artefacts and any human remains. Further details of the finds assessment are contained in appendix 3.

Every flot and retent will be examined to establish whether they contain plant macrofossils, zooarchaeological remains, snail shells etc, artefacts or metal working residue. Ecofacts, residues and any artefacts are then extracted and examined. Ecofactual assemblages are identified and characterised. The assessment of individual ecofactual assemblages must be undertaken by a suitably-qualified palaeoenvironmentalist.

The finds assessment involves the quantification, identification and dating of the recovered artefacts. The finds assessment can only be compiled by a suitably-qualified finds specialist who can identify and spot-date the artefacts. Where necessary, specialists with local expertise will be consulted, especially regarding the pottery assemblages.

Radiocarbon dating, or any other form of absolute scientific dating, will be undertaken at the assessment stage, though some samples may need to be sent for testing to identify their suitability for dating. As this is an assessment a full suite of dates suitable for Bayesian analysis will not be undertaken but the potential for such future work will be highlighted in the UPD. The documentary archive assessment involves identifying each site's stratigraphic phases assisted by a Harris Matrix. It is required that this will be done using the Harris Matrix generator software. Duplicate and false contexts will be identified, recorded and discarded.

#### Stage 4 PXA and UPD Reporting

Stage 4 results in the creation of the PXA report and the UPD. A detailed template for producing these documents follows. The documents produced will be technical grey literature reports and not publication reports.

#### **Report Template**

The following report template is laid out in accordance with the desired structure and layout of the report. Sentences in italics refer to the required illustrations whether drawings or photographs.

1. **Non-technical summary, including reasons for work, aims and summary results**
2. **Introduction**
  - 2.1 Site location (include eight digit NGR), site code/ PRN reference, and Event Number
  - 2.2 Scope of the project.
  - 2.3 Dates/duration of fieldwork.
  - 2.4 Outline of the site's character (including topsoil, subsoil and substrata descriptions, past land use impacts on preservation and impact of bioturbation) and how the site fits into the local archaeological landscape.
  - 2.5 Brief summary of previous work including directly relevant nearby sites (i.e. likely to be part of same archaeologically represented activity), geophysical results, metal detecting results and evaluation results.
  - 2.6 Explanation of the purpose of the assessment report and organisation of the report (refer to this report template and include as appendix 1).
  - 2.7 *Site location map related to the development area.*
  - 2.8 *Plan of site and excavated area (usually these will be the same).*
3. **Summary of the excavation methodology**
  - 3.1 Proposals set out in the approved Written Scheme of Investigation for the fieldwork (copy of the Written Scheme of Investigation sections 4 and 5 only as appendix 2).
  - 3.2 Any variations from the Written Scheme of Investigation with justifications.
  - 3.3 Site planning strategy with justifications for the applied methodology.
  - 3.4 A description of any avoidance strategies or re-burial methods used to preserve unexcavated archaeological remains in situ, indicating whether or not these will be subject to a monitoring scheme and, if so, providing a description of it or references to supporting relevant documentation.
4. **Site archive**
  - 4.1 Summary details of the contents and organisation of the project archive
  - 4.2 Quantification of documentary archive (including catalogues and indices) and details of current (give date) location of the paper archive. Details of the digital archive and arrangements for storage security.
  - 4.3 Summary of work carried out on the documentary archive during post-excavation assessment.

- 4.4 Quantification of material archive (by storage box) and details of current (give date) location.
- 4.5 Summary of work carried out on the material archive, including nature of processing and cleaning, and any necessary preliminary conservation/stabilisation.
- 4.6 Details of any samples sent for scientific analysis or dating as a necessary precursor to costing a programme of analysis.
- 4.7 Agreed destination of the site archive (in all instances this will be the Oriel Museum, Anglesey) with a statement of any receiving repository conditions if necessary.
- 4.8 OASIS reference supported by completed data collection form as appendix 3.
- 4.9 *Representative sample photographs of site features that aid understanding of the assessment of stratigraphic data.*

## 5. **Stratigraphic data**

- 5.1 Summary of the nature of the investigated features/deposits described by phase in chronological order (not by individual context or feature), supported by a Harris matrix/matrices in appendix 4 (use context group numbers if appropriate).
- 5.2 Statement of significance of the stratigraphic data.
- 5.3 *Final pre-excavation plan.*
- 5.4 *Either an overall plan for all phases or individual phase plans or both as appropriate to the site's complexity.*
- 5.5 *Sections of key features with a location plan showing position of sections.*
- 5.6 *If relevant a more detailed plan of key structures.*
- 5.7 *Where relevant a structure through motion model illustration(s).*

## 6. **Artefacts**

- 6.1 Quantification (by weight in grams for bulk finds) of finds by type.
- 6.2 Description of condition, stability and the immediate and longer term conservation and storage needs by artefact group.
- 6.3 An assessment of the character, range and variety, date, meaning and significance of all recovered artefact groups.
- 6.4 Statement by a recognised specialist on the research potential of each individual artefact group. If no further work beyond assessment is considered necessary this should be clearly indicated.



6.5 Statement of significance for the retention of material and a proposal for a fully justified discard strategy for low/nil value assemblages, in agreement with GAPS/CADW.

6.6 *Supporting finds illustrations at appropriate scales (for the assessment wherever practicable scaled photographs should be used rather than line drawings).*

## 7. **Palaeoenvironment**

7.1 Quantification (by weight in grams) of the retents and flots available for analysis. Quantification by sample bucket where further portions of a sample are available and the assessment sub-sample has revealed that further sample processing is worthwhile for the additional data it may reveal. Sub-sampling will have been sufficient to characterise and understand a sample.

7.2 Factual summary of each type of sample (e.g. bulk organic, dendrochronological, monolith), quantity, preservation, post-depositional processes, curation and storage need by ecofact group.

7.3 An assessment of the character, range, variety and significance of all ecofactual groups (likely to include plant macrofossils, pollen, animal bone, shell, snails and insects).

7.4 Statement by a recognised specialist on the research potential of each individual ecofact group, including potential to provide scientific dating. If no further work beyond assessment is considered necessary, this should be clearly indicated.

7.5 Statement of significance for the retention of material and a proposal for a fully justified discard strategy for low/nil value assemblages, in agreement with GAPS/CADW.

7.6 *Representative photographs of key assemblages.*

## 8. **Human remains**

8.1 For inhumations quantify by number of burials and then summarise information on skeletal completeness in a table divided as >75%, -75%, -50%, <25%. For cremations, bone remains from each context should be quantified by weight in grams.

8.2 Factual data about the bone assemblage, describing the provenance of the skeletal material and the general condition of the remains. The condition of the bone will influence the information that can be gained from the assemblage.

8.3 Statement by a recognised specialist on the research potential of the human remains.

- 8.4 Note on the long-term arrangements for the curation or reburial of the human remains.
- 8.5 *Plans showing the location of burials or other deposits of human remains*
- 8.6 *Photographs and/or drawings of inhumation burials in situ or a structure through motion 3d model.*

## 9. Discussion

- 9.1 A brief summary of the character and significance of the site as represented through its stratigraphic, artefactual and palaeoenvironmental data. Include where relevant the results of any documentary research. If no further work beyond assessment is considered necessary, this should be clearly indicated. If further work is required then include 9.2, 9.3 and 9.4 below.
- 9.2 A tabulated list of relevant sources discovered (relevant books, articles, HER data, archival sources) quantity, variety, level of study of sources during post-excavation assessment.
- 9.3 Indicate applied studies that will be necessary for further analytical work. These might include, for example, comparative analysis, archival and/or cartographic research and intra and inter-site spatial analyses, site morphological studies, absolute dating methods, scientific techniques not covered by the standard suite of applications (e.g. specific chemical analyses, thin sectioning for soils or ceramic research, isotope studies, scanning electron microscopy, specific biological analyses etc).

## 10. Statement of potential

- 10.1 A summary of the potential of the data in terms of local, regional, national and international importance, referencing as relevant regional and national period and subject specific research agendas. This should include:
  - an appraisal of the extent to which the site archive might enable the data to meet the original research aims of the project;
  - a statement of the potential of the data in developing new research aims, to contribute to other projects and to advance methodologies;
  - an assessment of the relevant level at which the site data might be published e.g. site specific publication, project landscape overview or background contextual data (choose one only).
- 10.2 An informed strategy for the detailed analysis of some or all data groups as recommended by relevant specialists to enable a reconstruction of the history and use of the site to be developed, in line with the site's relevant research potential

(where no further work is recommended this section is not required). This strategy must include provision to incorporate the results of any earlier phases of archaeological work on a specific site, reappraising materials and artefacts recovered during earlier assessment and evaluation phases and, where appropriate, earlier excavation results - including, where possible, from neighbouring sites

10.3 *Map of the site in context at a regional or local level, showing other relevant sites and where appropriate connections and networks.*

## 11 **Bibliography of sources used in the compilation of the PXA**

### 12. **Updated Project Design**

12.1 Introduction including purpose of the UPD to provide details of a programme of analysis leading to the appropriate mechanism for the dissemination of the results of the project. Also, to provide a basis for costing the programme of analysis, publication and deposition of the archive.

12.2 Justification for the contents of the proposed programme of analysis and any theoretical approaches to be deployed, in relation to the site's statement of potential and proposal for publication/dissemination as appropriate:

- inclusion of main results in an overall synthetic volume only
- thematic paper on a specific research theme
- internet publishing through journal or proprietary website (stating whether all catalogues will be available and interactive)
- short illustrated site report for a journal
- section/chapter in edited monograph
- fully illustrated site monograph
- popular booklet (additional publication only and not to be the primary publication).

12.3 Proposal for analysis of the stratigraphic data concentrated on key feature groups.

12.4 Detail of illustrations required to support the stratigraphic analysis.

12.5 Detail of retention and discard strategy for the material archive.

12.6 Proposals for scientific dating (potentially an initial suite of dates and a second after provisional results from the artefact and ecofact analysis are received).

12.7 Proposals for a Bayesian analysis to refine chronologies, following consultation with Cadw regarding to the selection of contexts and samples for scientific dating.

12.8 Proposals, where relevant, for other forms of scientific analysis such as lipids, strontium or oxygen isotope analysis.

- 12.9 Details of illustrations required to support the artefact analysis.
- 12.10 Requirement for conservation works on material archive.
- 12.11 Proposals for further research, including archive visits and comparative analysis of other investigated relevant sites in order to contextualise the site data.
- 12.12 Details of resultant technical/archive report.
- 12.13 Publication report synopsis where relevant, including any additional illustrations required.
- 12.14 Proposals for monitoring and continued liaison with GAPS and CADW throughout the post-excavation analytical programme.
- 12.15 Staged programme and timetable for any proposed further work up to and including publication and archive deposition. Task list and Gantt chart.

### **Task breakdown for PXA**

- 1. Processing**
  - 1.1 Environmental sample processing
  - 1.2 Cleaning human remains
  - 1.3 Bulk finds cleaning
  - 1.4 Small finds cleaning
  - 1.5 Artefact stabilisation
- 2. Archival preparation**
  - 2.1 Finds marking
  - 2.2 X-raying metal objects
  - 2.3 Archive box purchase
  - 2.4 Boxing
  - 2.5 Site record checking and cross-referencing
  - 2.6 Compilation of list of archival sources
  - 2.7 Records scanning
- 3. Data assessment**
  - 3.1 Zooarchaeological remains
  - 3.2 Insects
  - 3.3 Snails
  - 3.4 Shells
  - 3.5 Plant macrofossils
  - 3.6 Pollen

- 3.7 Bulk finds
- 3.8 Small finds
- 3.9 Absolute dating laboratory consultation
- 3.10 Scientific analyses specialist consultation
- 3.11 Creation of phased matrices
- 3.12 Incorporation of phased data into project GIS
  
- 4. **Reporting**
- 4.1 PXA
- 4.2 UPD

## **APPENDIX 1 METHOD STATEMENT: STAGE 1 FINDS PROCESSING**

### **Finds processing and assessment summary**

At stage 1 the finds will be cleaned (usually but not always involving washing). At stage 2 the finds will be marked, bagged and boxed. Once this is done in stage 3 the finds will be quantified and assessed; this involves the creation of an Excel spreadsheet into which are recorded numbers of items, weight and spot-dating and the finds are cross-referenced to the stratigraphic contexts from which they were derived. Having done this in stage 4 a report will be prepared on the assessment results. The work will be solely aimed at identifying significant assemblages for further future analysis as will be detailed in the Updated Project Design.

The following specification allows for the cleaning of bulk finds.

### **Washing and cleaning**

Bulk artefacts (pottery, animal bone, glass, ceramic building material) are bagged up on-site and returned to the post-excavation department. The finds are washed and cleaned using two bowls (one to wash, one to rinse) and toothbrushes. The finds are placed in trays linked with newspaper – the site code, context number and (if applicable) the small find number is written either on the newspaper or on a tag attached to the tray with permanent marker. To increase the efficiency and speed of the finds' drying time, a drip-tray system is employed in

which finds are put on newspaper first before being placed in the tray. This ensures excess water is soaked up (and is particularly useful for large, heavy fragments such as architectural stone and ceramic building material).

Organic finds are processed differently and will depend on whether they have been recovered from waterlogged deposits; leather, shale, jet, wood and worked bone that has been recovered from waterlogged deposits needs to be kept dark, dry and cool. Objects are cleaned primarily with soft wet brushes and they are bagged (with water in the bags) and are put in an organics fridge.

All metalwork (including copper alloy, lead and iron) and oyster shell is dry-brushed. Delicate metal and non-metal small finds are dry-brushed and placed in crystal boxes in trays on acid-free tissue paper. Plaster/mortar are dry-brushed and placed in labelled trays.

Human remains (cremated and non-cremated) are processed differently and will require different cleaning methods depending on their state of preservation. Non-cremated articulated and disarticulated human remains in good condition will undergo the same processing as bulk finds, but the bones are not immersed in water. The human remains will only be marked depending on the requirements of the curator and county repository. Human remains in poor condition must not be wet-washed and will have to be dry-brushed for remains to stabilise.

#### Time estimates for finds washing and cleaning

It must be emphasised that finds washing is hugely dependent on a wide range of variables, including the original burial environment (acidic soils, different soil types e.g. clay versus sand) and previous activity on the site (agricultural activity such as ploughing may damage the finds).

Find type	Weight	Time
Prehistoric pottery	1kg	1-2 hours
Roman pottery	1kg	1-1.5 hours
Saxon pottery	1kg	1-1.5 hours
Medieval pottery	1kg	1 hour
Post-medieval pottery	1kg	1 hour
CBM & daub	1kg	1-1.5 hours
Animal bone (good condition)	1kg	1-1.5 hours
Animal bone (bad condition)	1kg	1-2 hours

Human bone (complete skeleton, good condition)	7-8kg	1-1.5 days
Human bone (bad condition)	1kg	1-2 days
Glass	1kg	1-1.5 hours
Metalwork	1kg	1-1.5 hours
Oyster shell	1kg	1-1.5 hours
Flint	1kg	1 hour
Stone	1kg	1 hour
Leather	1kg	1-1.5 hours
Archaeometallurgical waste	1kg	1 hour
Plaster/Mortar	1kg	1-2 hours
Clay Pipe	1kg	1-1.5 hours

## APPENDIX 2 METHOD STATEMENT: STAGE 1 ENVIRONMENTAL PROCESSING

### Environmental processing and assessment summary

For environmental samples in stage 1 the samples will be processed. In stage 2 this material will be dried, bagged and sorted. In stage 3 this material will be examined to establish whether or not they contain plant macrofossils, zooarchaeological remains, artefacts or metal working residue. Having done this in stage 4 they will be required to prepare a report on the assessment results. They will not be instructed to analyse the materials derived from the flots and retents at the assessment stage. The work will be solely aimed at establishing significant flots and retents for further future analysis as will be detailed in the Updated Project Design. The following specification allows for the processing and assessment of bulk environmental samples and for waterlogged materials from a General Biological Analysis sample (GBA).

### General Biological Analysis sample

The colour, lithology, weight and volume of the sample will be recorded on the sample sheet. The sample will be then be processed. All samples will be floated on a 250-300 mm mesh and the heavy residues washed over a 0.5-1 mm mesh as required by SCCAS. The flot should be air dried.

The flot should be 100% sorted with all relevant material being recovered, once this process has been completed, the remaining material may be discarded. Any plant remains should be quantitatively recorded. All ecofactual material should be removed as should relevant artefactual material. Earthworm and nematode capsules should be counted but not recovered. If charcoal-rich a 2mm sieve should be used, the resultant material should then be

subject to the same process outlined above. The data from the flot sorting should then be recorded into a spreadsheet (Excel) or database (Access).

Once dried the entire retent residue should be sorted. In order to ease sorting, the dried residues may be passed over a 4mm mesh, this also aids charcoal retention of a suitable size for ID. The dried residues should be described (colour, lithology, weight and volume of the individual fractions).

The <4mm fraction will be scanned with a magnet in order to pick up micro-slugs, and 100% sorted for the recovery of artefacts and ecofacts.

The fine fraction will be sorted and any relevant material recovered. The sorted residues can then be discarded. Any resulting artefactual and ecofactual material should be recorded (abundance/actual quantities dependent on material and weighed).

#### Recording of the Environmental Data

Where possible quantify, counts of over 50 individuals per species can be referred to by levels of abundance, such as +=50-100, ++=100-200, +++=200-500 and ++++ to indicate greater than 500. If identification is not to species level then a distinction between cereals and weeds species (or non-economic taxa) should be made. The presence of chaff should be noted.

For long term storage, the plant remains should be stored in soda glass tubes with sample information, and identification (where relevant) clearly marked using pencil and a Tyvek label placed inside the tube.

#### Waterlogged Samples

Between 250 and 500ml of a 1l sub sample from the GBA is processed by placing the material in a 500µm sieve and washing the sample through until all of the sediment has been removed. The latter is essential or the fluid in which the sample is stored will become cloudy. Once clean the sample is removed from the sieve to an airtight jar and stored in ethanol (95% alcohol).

#### Paraffin Flotation

The remaining 9l of the GBA will be placed into a bucket filled with hot water to disaggregate the sample. A handful of the material is then placed in a 300µm sieve and washed until as much of the sediment as possible has been removed. The material is then tipped from the



washing sieve into a further sieve and allowed to drain and dry. Once the sample has been completely processed, it will then be left to dry for an hour. The sample is then tipped back into the bucket and enough paraffin to coat the sample is added –multiple buckets may be required if the sample is large. This will be then allowed to stand for 15 minutes and cold water added to the bucket.

The bucket is then allowed to stand for a further 15 minutes. At this stage any insect sclera should have risen to the surface of the water as the paraffin adheres favourably to the chitin which forms the exoskeleton of the beetle. The top 2cm of bucket is then poured off through a 300µm sieve and this process is repeated twice more.

At the end of this process, the flots within the sieve will be washed using domestic washing up-liquid until all traces of both the paraffin and detergent have been removed. The latter is essential as any trace of either left on the flot will render the storage medium cloudy. The sample is then stored in ethanol (95% alcohol) inside an airtight jar.

## **METHOD STATEMENT STAGES 2 AND 3 FINDS ASSESSMENT**

### **Summary**

The finds assessment involves the quantification, identification, dating and significance assessment of the recovered artefacts. The assessment of significance happens in stage 4 when the context of the finds can be taken into account as their significance is not solely based on the object's intrinsic interest. The finds assessment can only be compiled by a suitably-qualified finds specialist who can identify and spot-date a wide range of artefacts.

The finds assessment will adhere to a number of national guidelines, including ClfA (2017), Historic England, EAC (2014), Brown (2011) and Watkinson & Neal (1998) as well as the specific county museum's own standard requirements plus national and regional fabric codes (prehistoric through to post-medieval pottery). The finds assessment will make recommendations to be included in the UPD (updated project design). These may include further literary research and comparative analysis, AMS C14 dating, strontium or oxygen isotope analysis, Bayesian scientific methods plus illustration / photography.

The following specification allows for the quantification, identification and dating and significance assessment of the finds.

### **Stage 2**

Certain types of find, when dry, are then marked; this can be dependent on the curator and the county repository. Finds, including pottery, CBM, animal bone, glass and clay tobacco pipe, are marked with the site code, context number, small find number and the museum accession number (if applicable). The finds are marked using permanent Indian ink (Winsor & Newton); for finds with rough surfaces (applicable to all types of pre post-medieval pottery), a small patch of acrylic or nail varnish is applied to provide a smoother surface.

Types of finds and ecofactual remains that are not marked include human bone, leather, shale, jet, all metalwork, plaster/mortar, oyster shell, slag and wood.

Once the finds are dry and marked, they are quantified and bagged in zip-lock self-sealable bags and the site code, context number, small find number and museum accession number is written on the bags. For small finds and delicate/fragile artefacts, 2 layers of acid-free ridged

foam is cut and inserted into the bag beforehand and the artefact is sandwiched between the two layers.

The non-metal artefacts, when bagged, are placed in acid-free archive boxes and they are ordered by material type and by context. Boxes should not weigh over 6kg. Metal artefacts and some organic finds are kept in Stewart tubs with a bag of silica gel and humidity strip indicators. WA Ltd's in-house archive labels are then put on the front of the box.

#### Time estimates for finds marking and bagging and boxing

Marking 30-40 seconds per artefact e.g. per bone, per pot sherd.

Bagging and boxing 1 box at 6 kg full capacity – 30-40 minutes.

### **Stage 3**

Once processed (cleaned and dried stage 1 and marked stage 2) the finds will need to be assessed. In stage 3 preliminary recording and description of the assemblage is undertaken and an Excel spreadsheet is created. This stage is where the artefacts are quantified, weighed, spot-dated and where additional comments / notes are made. The Excel spreadsheet (or Access database) forms a critical part of the finds assessment and every finds report must have one. The preliminary recording is conducted by a suitably-qualified finds specialist, with a proven record and appropriate local knowledge.

#### Time estimates for preliminary recording

Recording and describing 1 box (6 kg) of finds = 1-3.75 hours dependent on the nature of the items.

### **Materials costs to be considered to PXA**

In addition to the person costs there is a material cost for storage materials, including boxes, silica gel, acid free tissue and zip-lock bags, for the artefacts and the human bone. For example, finds and documentary archive boxes need to be acid free for long term storage. Appropriate temporary storage and monitoring of waterlogged artefacts is required, prior to conservation.

There will be some need to carry out X-ray photography of metal objects to be able to assess their significance.

wardell-armstrong.com

**STOKE-ON-TRENT**

Sir Henry Doulton House  
Forge Lane  
Etruria  
Stoke-on-Trent  
ST1 5BD  
Tel: +44 (0)178 227 6700

**BIRMINGHAM**

Two Devon Way  
Longbridge Technology Park  
Longbridge  
Birmingham  
B31 2TS  
Tel: +44 (0)121 580 0909

**CARDIFF**

Tudor House  
16 Cathedral Road  
Cardiff  
CF11 9LJ  
Tel: +44 (0)292 072 9191

**CARLISLE**

Marconi Road  
Burgh Road Industrial Estate  
Carlisle  
Cumbria  
CA2 7NA  
Tel: +44 (0)122 855 0575

**EDINBURGH**

Great Michael House  
14 Links Place  
Edinburgh  
EH6 7EZ  
Tel: +44 (0)131 555 3311

**GLASGOW**

2 West Regent Street  
Glasgow  
G2 1RW  
Tel: +44 (0)141 433 7210

**LONDON**

46 Chancery Lane  
London  
WC2A 1JE  
Tel: +44 (0)207 242 3243

**MANCHESTER (City Centre)**

76 King Street  
Manchester  
M2 4NH  
Tel: +44 (0)161 817 5038

**MANCHESTER (Greater)**

41-50 Futura Park  
Aspinall Way  
Middlebrook  
Bolton  
BL6 6SU  
Tel: +44 (0)120 422 7227

**NEWCASTLE UPON TYNE**

City Quadrant  
11 Waterloo Square  
Newcastle Upon Tyne  
NE1 4DP  
Tel: +44 (0)191 232 0943

**SHEFFIELD**

Unit 5  
Newton Business Centre  
Newton Chambers Road  
Thornccliffe Park  
Chapelton  
Sheffield  
S35 2PH  
Tel: +44 (0)114 245 6244

**TRURO**

Baldhu House  
Wheal Jane Earth Science Park  
Baldhu  
Truro  
TR3 6EH  
Tel: +44 (0)187 256 0738

International offices:

**ALMATY**

29/6 Satpaev Avenue  
Regency Hotel Office Tower  
Almaty  
Kazakhstan  
050040  
Tel: +7(727) 334 1310

**MOSCOW**

21/5 Kuznetskiy Most St.  
Moscow  
Russia  
Tel: +7(495) 626 07 67



Uned G8/12, Intec ◊ Parc Menai ◊ Bangor ◊ Gwynedd ◊ LL57 4FG  
01248 672604 ◊ 07769 746996  
[brythonarchaeology.co.uk](http://brythonarchaeology.co.uk)

Archaeoleg Brython Archaeology CYF  
Cofrestrwyd yn Lloegr a Chymru - Registered in England and Wales - 10753130