

Archaeology Wales

Afon Croesor, Brondanw Estate Gwynedd

Desk-Based-Assessment and Heritage Impact Assessment



By
Loretta Nikolic
and Irene Garcia Rovira

Report No. 1675

Archaeology Wales Limited

The Reading Room, Town Hall, Llanidloes, SY18 6BN

Tel: +44 (0) 1686 440371

Email: admin@arch-wales.co.uk

Web: arch-wales.co.uk



Archaeology Wales

Afon Croesor, Brondanw Estate Gwynedd

Desk Based Assessment and Heritage Impact Assessment

Prepared For: Renewables First Ltd

Edited by: Rowena Hart

Signed:



Position: Regional Director

Date: 30.4.18

Authorised by: Rowena Hart

Signed:



Position: Regional Director

Date: 30.4.18

By
Loretta Nikolic
and Irene Garcia Rovira

Report No. 1675

September 2017

Archaeology Wales Limited

The Reading Room, Town Hall, Llanidloes, SY18 6BN

Tel: +44 (0) 1686 440371

Email: admin@arch-wales.co.uk

Web: arch-wales.co.uk



Copyright: Archaeology Wales Limited

Table of Contents

List of Tables.....	iii
List of Figures.....	iii
List of Plates	iv
Summary	1
1 Introduction	2
2 Site Description	2
2.1 Location.....	2
2.2 Geology	3
3 Method	3
4 Archaeological and Historical Background	4
4.1 Previous Archaeological Studies	4
4.2 The Historic Landscape	5
4.3 Listed Buildings	7
4.4 Known Archaeological Remains and Historical Development	8
4.5 Prehistoric.....	8
4.6 Roman (AD 43 – AD 410) & Early Medieval (AD 410 – AD 1086).....	9
4.8 Early Medieval (AD 410 – AD 1086) & Medieval (AD 1086 – AD 1536).....	9
4.9 Post-Medieval (AD 1536 – AD 1899) & Modern.....	9
4.10 Undated.....	12
5 Map Regression.....	13
5.1 Llanfrothen Parish Tithe Map, 1841	13
6 Aerial Photographs and LiDAR.....	14
7 Site Visit	15
8 Impact Assessment.....	17
8.1 Assessment of Potential and Significance	17
8.2 Previous Impacts	18
8.3 Potential Impacts of the Proposed Development.....	18
8.4 Designated Sites and Landscape	19
8.5 Non-designated Archaeological Sites	20
9 Conclusions.....	20
9.1 Impacts on Designated Assets	20
9.2 Impacts on Non-designated Assets.....	21

9.3 Mitigation.....	21
10 Sources.....	22
General.....	22
Maps	22
Remote imagery	22
_Toc512853504	

Appendix I: Gazetteer of sites and designated sites recorded on the regional HER
Appendix II: WSI

List of Tables

- Heritage assets in the proposed development area (*Page 11*)

List of Figures

- Figure 1: Location map
- Figure 2: Location plan
- Figure 3: Scheduled Ancient Monuments and Registered Landscape data, Cadw
- Figure 4: Historic Landscape Characterisation, GAT
- Figure 5: Listed Buildings
- Figure 6: Listed Buildings in the Parc
- Figure 7: Prehistoric and Roman sites within the GAT HER
- Figure 8: Medieval sites within the GAT HER
- Figure 9: Post-medieval and modern sites within the GAT HER
- Figure 10: Post-medieval and modern sites within Parc from the GAT HER
- Figure 11: Undated sites within the GAT HER
- Figure 12: Llanfrothen Parish Tithe map 1841
- Figure 13: Ordnance Survey 2nd Edition map 1900
- Figure 14: LiDAR 2m Digital Surface Model
- Figure 15: Sites in proximity to proposed penstock route
- Figure 16: Site visit, location of shots stretch A

Figure 17: Site visit, location of shots stretch B

Figure 18: Site visit, location of shots stretch C

Figure 19: Site visit, location of shots stretch D

List of Plates

Plate 1: Location of Intake (SH62610 44257), looking SE

Plate 2: View to intake location. Looking NE

Plate 3: View toward PRN1493 from intake location

Plate 4: View of PRN1493, looking NW

Plate 5: View toward intake from PRN1493

Plate 6: Penstock route at approximately SH62592 44241. Looking SW

Plate 7: Penstock route, c. SH62534 44202. Looking NE

Plate 8: Penstock route, c. SH62526 44191. Looking SW.

Plate 9: View toward PRN1493. Looking NW.

Plate 10: View toward the eastern bank of the river.

Plate 11: View of penstock route c. SH62501 44165. The route will cut through the dry -stone wall shown.

Plate 12: View of penstock route looking SW.

Plate 13: Penstock route c. SH62445 44123. Looking NE.

Plate 14: Penstock route c. SH62417 44093. Looking NE.

Plate 15: Roof tiles encountered at SH 62427 44097.

Plate 16: Penstock route c. SH62417 44091. Looking NW.

Plate 17: Remains of structure, possibly sheep fold. Looking NW.

Plate 18: Remains of structure, possible sheep fold. Oblique view.

Plate 19: View toward east from c. SH62447 44123.

Plate 20: View toward west from c. SH62447 44123.

Plate 21: Penstock route c. SH62384 44062. Looking SW.

Plate 22: View E from SH62384 44062.

Plate 23: Penstock route c. SH62380 44060. Looking SW.

Plate 24: View east c. SH62380 44060.

Plate 25: Penstock route c. SH62312 44008, Looking SW.

Plate 26: View E from SH62312 44008.

Plate 27: Penstock route c. SH62294 43999.

Plate 28: View E toward mill SH62294 43999.

Plate 29: Penstock route c. SH62259 43994.

Plate 30: View W from SH62259 43994.

Plate 31: Remains of dry-stone wall recorded in OS historical maps. Looking SW.

Plate 32: Remains of dry-stone wall recorded in OS historical maps. Looking S.

Plate 33: Penstock route c. SH62199 43941. Looking SW.

Plate 34: View E from SH62199 43941.

Plate 35: Penstock route c. SH62177 43905. Looking SW.

Plate 36: View toward penstock route from SH62096 43897. Looking ESE.

Plate 37: View toward penstock route from SH62118 43820. Looking NE.

Plate 38: View of possible archaeological remains located c. SH62176 43837.

Plate 39: Turbine House location. Looking ESE.

Plate 40: View E from Turbine House area.

Copyright Notice:

Archaeology Wales Ltd. retain copyright of this report under the Copyright, Designs and Patents Act, 1988, and have granted a licence to Renewables First Ltd, to use and reproduce the material contained within.

The Ordnance Survey has granted Archaeology Wales Ltd a Copyright Licence (No. 100055111) to reproduce map information; Copyright remains otherwise with the Ordnance Survey.

Summary

The following report has been compiled to present the results of an archaeological desk-based-assessment, Heritage Impact Assessment and Site Visit at the Brondanw Estate, Gwynedd in association with a proposal a hydro-electric scheme including the installation of an intake weir, penstock pipe, turbine house, and a cable run.

No designated assets in the vicinity are intervisible with the proposed penstock route or have any link to it and the settings of these are unlikely to be impacted. However, a Scheduled hut circle settlement (SAM ME170) lies in close proximity to the intake location and although it will probably not be impacted, close monitoring and protection of the Scheduled area must be taken. A number of Listed Buildings in Parc estate exist in proximity to the access track for the development but any impact from this is indirect and temporary.

No designated assets from the HER will be impacted indirectly or directly by the development. The penstock pipe will however, pass through several drystone field boundaries. It will also pass in proximity to two structures, a wall and a mound. There is also the potential for buried remains in the area of the pipe, as roof tiles were found along the route. Another potential site, tentatively identified from aerial photographs, is 35m above the development on a plateau and is unlikely to be impacted.

An archaeological watching brief should be maintained during ground works. Close monitoring of works in proximity to the Scheduled Ancient Monument is essential and it is recommended that a physical boundary, is erected around the Scheduled area when the development is under construction. Warning notices should be displayed and toolbox talks arranged for staff.

An archaeological record of the field boundaries should be made although the possibility of tunnelling beneath walls maybe an alternative to demolition and reconstruction.

1 Introduction

Archaeology Wales (AW) was commissioned by Renewables First Ltd to carry out a Heritage Impact Assessment (HIA) with Archaeological Desk-Based Assessment (DBA) and Site Visit, which is undertaken in association with a proposed development of a hydro electric scheme on land at the Brondanw Estate, Gwynedd (between NGR SH 62610 43457 and SH 62045 43746) (henceforth "the site") (Figures 1 and 2). This has been prepared prior to the submission of a planning application. The local planning authority is Snowdonia National Park Authority (SNPA).

The proposal includes the construction of an intake weir, transport of water through a buried penstock pipe to a turbine house/outfall location and has an associated cable run.

The proposed development is within a landscape which is particularly rich in late medieval and post-medieval archaeology. It also lies close to the registered Historic Park and Garden of Parc (GD35) and a Scheduled Ancient Monument (ME170), the prehistoric settlement east of Garth-y-Foel.

A DBA was produced by AW for an earlier design of the scheme at a different location but near to the site of the current proposal (AW 2016).

The purpose of the proposed HIA, DBA and Site Visit is to provide SNPA with the information they are likely to request in respect of the proposed development. SNPA has stated that given the proximity to known archaeological remains, including designated heritage assets, a Heritage Impact Statement is required in line with the Welsh Government best practice guidance '*Setting of Heritage Assets in Wales*' (2017); in addition there is a requirement for a DBA and Site Visit (Thomas, 2018), as set out in the Welsh Assembly Government, Planning Policy Wales: Chapter 6 (Edition 7, July 2014) and Welsh Office, Circular 60 / 96 (December 1996). The work is to highlight and assess the impact upon standing and buried remains of known and potential archaeological interest.

Site Description

2

2.1 Location

The site is on the Brondanw Estate, which is owned by the Clough Williams-Ellis Foundation charitable trust. The proposed hydroelectric power (HEP) scheme is to be located on the Afon Croesor to the immediate southwest of the settlement of Croesor within Snowdonia National Park, Gwynedd. The current scheme differs from the previous proposal as it is on the north bank of the Afon Croesor and the intake location is 50m further upstream; the penstock run is shorter at 760m and entirely underground. It passes through 480m of lightly wooded areas; the remainder is open hillside and moorland.

The intake site is at an elevation of approximately 134m AOD, and falls southwest to 75m AOD at the turbine/outfall site.

2.2 *Geology*

According to the British Geological Survey (BGS) the solid geology is defined by the Nant Ffrancon Formation, composed of siltstone formed during the Ordovician Period and is partially overlain by Devensian Diamicton Till from the Quaternary Period (BGS 2018).

3 **Method**

The method for this assessment follows that set out in the Written Scheme of Investigation (WSI) approved by Gwynedd Archaeological Planning Service (GAPS), in their capacity as archaeological advisors (Appendix II).

The objective is to assess the impact of the development proposal on the historic environment by means of a DBA, HIA and Site Visit. This work will be undertaken following the guidance laid out within *Managing Heritage Impact Assessment in Wales*, produced by Cadw in May 2017.

It takes full account of the merits of designated and non-designated heritage assets and their settings. It gathers enough information to understand the significance of any heritage assets affected and assess the impact of the proposals on these. This will help inform future decision making, design solutions, and potential mitigation strategies.

The report provides information of sufficient detail to allow informed planning decisions to be made which can safeguard the heritage resource; it establishes the historical significance of the asset and its relationship to the wider historical environment.

The assessment considered the following:

a) The significance of designated heritage assets, their setting, and their relationship to adjacent and non-designated heritage assets. It also considers the nature, extent and degree of survival of archaeological sites, structures, deposits and landscapes within the study area through assessment of various readily available primary sources:

1. Collation and assessment of all relevant information held in the regional Historic Environment Record (HER), including designated and non-designated sites, within a 1km radius of the proposed development route. This includes both designated and non-designated assets.
2. Assessment of all available excavation reports and archives, including unpublished material, affecting the site and its setting.
3. Assessment of all relevant extant photographic evidence, including available historic photographs.

4. All sources indexed in the County Archive and, as appropriate, site files held by the RCAHMMW.
 5. Map regression analysis using all relevant cartographic sources; e.g. all editions of the Ordnance Survey County Series, tithe and early estate maps (as available).
 6. Records held by the developer or site owner; e.g. borehole logs, geological/geomorphological information, aerial photographs, maps, plans, and LiDAR data.
 7. Place name evidence.
 8. Historic documents; e.g. charters, registers, estate papers etc.
- b) The significance of the assets in their local, regional and national context and in light of the findings of the assessment.
- c) The potential impact of any proposed development on existing historical assets and their setting.

This work conforms to the *Standard and Guidance for Archaeological Desk-Based Assessment*, as produced by the Chartered Institute for Archaeologists (CIfA 2014) and the Welsh Government best practice guide *Setting of Heritage Assets in Wales* (2017).

4 Archaeological and Historical Background

4.1 Previous Archaeological Studies

A large number of archaeological studies have been undertaken within 1km of the site.

An excavation was carried out of a multiperiod rock shelter at Garreg Hyldrem, Llanfrothen, (HER 44404), in 2011-12 by Bangor University. This revealed evidence for human activity from the early Mesolithic to the early Bronze Age.

An archaeological assessment of a proposed mountain bike trail around Blaenau Ffestiniog was undertaken in 2009 by Engineering Archaeological Services Ltd (HER 45056).

In addition the assessment area has been included in Scheduling enhancement work; four projects have been undertaken between 2011 and 2014 by Gwynedd Archaeological Trust (GAT) on behalf of Cadw to assess medieval and post medieval agricultural features (HER 44846), Mills (HER 44907 & 45048), and Holy Wells (HER 45033). A desk-based evaluation in 2008-10 of the GAT HER considered sites from prehistoric, Roman and other periods that had not previously been assessed for threat (HER 45041).

Cadw undertook field investigations in 1996 at a number of sites including a round barrow (HER 43389), medieval and post-medieval house platforms (HER 43146 & 43388) and a post medieval stone barn (HER 43390). The Ordnance

Survey also carried out a field survey of a medieval homestead at Llanfrothen in 1973 (HER 43145).

Several DBAs have been carried out in the area, including one for a hydro electric scheme at Afon Maesgwm, Llanfrothen in 1994 (HER 40244) by GAT. Also by GAT was the Tir-Gofal Management plan: Bodlondeb in 2008 (HER 44403). Two earlier site visits had been carried out for Tir Gofal in 2002 (HER 45094) and 20033 (HER 452233) at Cefn Dreiniog. Another DBA was undertaken at Ty Hen Parc by Aeon Archaeology in 2014 (HER 44550).

Other desk-based studies in the area include Glastir Private Woodland Management Polygonisation project (HER 44558), a study by GAT in 2014 to identify new sites within private woodland. There was also the Gwynedd Slate Quarrying Landscape study in 1994 (HER 40138) with a further associated DBA and survey in 1995 (HER 44419).

Another project by Bangor University in 2010 conducted desk-based research into settlement from the late Bronze Age to the early medieval period in northwest Wales (HER 44557).

The area has been considered in a number of broad surveys carried out by GAT, such as the Gwynedd Metal Mines Survey in 1998 (HER 40413), the Pan-Wales Prehistoric Funerary and Ritual Sites Survey in 2005 (HER 40527), a similar survey of Meirionnydd in 2001 (HER 40529), and Roman Roads in northwest Wales 2004, 2005 and 2007 (HER 40544, 40538 & 40542). There were also the Vale of Ffestiniog Historic Landscape Characterisation in 2003 (HER 40558), a hut circle settlement survey in 1998 (HER 40782) and a deserted rural settlement survey in 1996 (HER 40835).

4.2 *The Historic Landscape*

The development lies outside the boundary of the Registered Historic Park and Garden of Parc (GD35), which is delimited by the southern bank of the Afon Croesor; it is however within the essential setting of the park. The access track, which utilises an existing track way, will pass through the park itself.

Parc has exceptional stone-built garden terraces of probable 17th century date, associated with a group of buildings and historical features set within a contemporary small, walled park which includes a gatehouse and view point. Clough Williams-Ellis made improvements in the Parc during the mid-20th century. There are three houses and an L-shaped agricultural range, all Grade II* Listed; other features are listed as Grade II. The Parc also bears witness to the industrial activity which changed the character of the area in the late post medieval period. The area includes part of the course of the Croesor tramway, a stone revetted embankment which carried a level railway, two inclines, and also a slab quarry.

There are three Scheduled Ancient Monuments (SAMs) within 1km of the proposed development. The prehistoric unenclosed hut circle settlement east of Garth-y-Foel (SAM ME170 / HER 1492 & 1493) lies between 3 and 6m to the north of the penstock route, near the intake location. The monument probably dates to the Iron Age or Romano-British period. The Scheduled area comprises the remains and the areas within which evidence may be expected to survive (figure 3).

Another unenclosed hut circle settlement at Bryn Derw lies 960m south of the proposed turbine house (SAM ME178 / HER 5153 & 6103) and is also likely of Iron Age or Romano-British date. It consists of the foundations of four well-preserved round houses.

960m east-southeast of the intake is Pont Maesgwm deserted medieval rural settlement (SAM ME193 / HER 15617), comprising three houses and a mill built on artificial terraces beside a stream.

The Registered Historic Landscape of Aberglaslyn (HLW (GW) 7) lies on the edge of the assessment area, 800m to the southwest at its closest point to the development. The area is Traeth Mawr, the former tidal estuary of the Afon Glaslyn, and it represents an ambitious 19th century reclamation scheme including the Porthmadog Cob embankment, the Georgian town of Tremadog and the large port of Porthmadog. The area includes the reclaimed land up to the base of the cliffs or slopes surrounding the former estuary. The scheme contributed greatly to the expansion of industry and commerce, as well as the development of towns.

The proposed penstock route is within the Historic Landscape Characterisation of the Vale of Ffestiniog and the route passes through the partly enclosed intermediate slopes of the Moelwyn mountain range (figure 4). The area has pockets of woodland, open areas and moorland, the farming is low grade pasture. It has been exploited since medieval times for lead and other minerals and also for timber. The remains of these activities and the transportation infrastructure are evident in the area. Much of the afforestation is comparatively recent.

The area of Parc constitutes another character area, and Croesor is a 19th century slate quarry village; the growth of the settlement was assisted by the old Croesor tramway. The Brondanw slopes were dominated by estates at Plas Brondanw and Parc, and there is evidence here for early field patterns, deciduous woodland, traces of inclines and quarrying and remains of structures.

There are no registered Conservation Areas, World Heritage Sites or Registered Battlefields within the site or within a 1km radius of the site.

4.3 *Listed Buildings*

There are seventeen listed buildings (LBs) within the 1km search radius (figure 5).

The majority of these are part of the Parc estate which lies 220m or more southeast of the penstock route (figure 6). The buildings include a complex of domestic blocks, and a gatehouse, as well as associated stable and agricultural ranges; these date mainly from the 17th century. The buildings are an example of the local 'unit' system of growth and enlargement of the estate. The following are all Grade II* Listed, including: Parc House (LB 4773), two-and-a-half storeys of T shaped-plan; Middle Parc (listed with fountain) (LB 4817), an L-shaped building of two conjoined ranges or cottages; the Gatehouse or Gattws Parc (listed with boulder wall) (LB 4818), a small rectangular building of rubble construction; and an L-shaped range of two conjoined barns southwest of Parc (LB 4816).

The remaining buildings are Grade II listed structures also on the Parc estate, they include a 17th century barn (LB 19842) and Beudy Newydd (LB 4815) a large cow house, which is an outlier of the main group of buildings, 338m to the south of the route. It is a T-shaped, single-storey agricultural complex of unusual plan, including an L-shaped accommodation wing which is dated 1666 and restored in the mid 20th century.

The following Listed structures relate to the garden: there are 17th century walls and revetments (LB 19843) of terraced gardens, enclosures (LB 19844 & 19847), as well as boundary walls (LB 19845) and a road bridge (LB 19846). Many are Listed as having group value.

Ceunant-y-Parc is a 19th century house originally constructed as an office for Parc slate quarry (LB 20505), a single storey H-plan house clad in dark blue slate it lies 460m south of the penstock route and is another outlier from the main Parc buildings.

Remaining listed buildings outside of Parc are Cae Glas Farm (LB 19837), a 16th century house which lies 430m to the northeast and has lower service and byre additions of the late 17th/early 18th century with 19th and 20th century alterations to openings. It is associated with two 3-bay boulder-built barns (LB 19838), probably late 17th century, which incorporates two possibly late medieval crucks and a late 17th/early 18th century barn 520m northeast of the intake location (LB 19839).

An early limekiln, probably late 18th century/early 19th century, lies 530m to the south (LB 19806). Pont Garreg-Hyllidrem is a single span segmentally arched 19th century road bridge 800m to the southwest (LB 19805).

4.4 Known Archaeological Remains and Historical Development

A search was made of the Portable Antiquities Scheme (PAS) database, covering a similar area to the 500m radius study area. No records were found.

The GAT HER reveals 96 undesignated sites within 1km of the site (Figure 7 to 11, Appendix I). Sites are also recorded in the Royal Commission on Ancient and Historic Monuments in Wales (RCAHMW) database; these are duplicates of the HER data. The sites are briefly described below, according to period; they are incorporated into a summary of the historical development of the area.

4.5 Prehistoric: Palaeolithic (c.450,000 – 10,000 BC), Mesolithic (c.10,000 – 4,400 BC), Neolithic (4,400 BC – 2,300 BC), Bronze Age (2,300 BC – 700 BC) & Iron Age (700 BC – AD 43)

The following prehistoric remains have been found within the assessment area (figure 7).

The closest feature to the site is the Scheduled round hut settlement at Garth-y-Foel, immediately to the north of the proposed penstock route near the intake site (SAM ME170 / HER 1492 & 1493). The monument is probably Iron Age or Romano-British in date and comprises three closely grouped huts of 8m, 5m and 4m diameter; a fourth sits on a higher shelf. There are a number of associated enclosures, and two huts have an unusual sub-circular design. It has been suggested that the settlement could have been occupied for a long period of time. The HER record point 1492 appears to be further west than the Scheduled area and is probably in an incorrect position. The Scheduled area is 6m from the proposed route.

275m to the south is a possible round barrow, a prehistoric date being suggested by surrounding field names. It is possible that this mound, 9m in diameter and 2.5m high, on the top of a spur, is natural or a Victorian garden feature and it has certainly been reused as such.

Some 600m northeast of the intake location is another hut circle settlement at Cae Glas, on a shelf above a trackway; one has been partially rebuilt as a rectangular hut. There are also traces of an enclosure wall (HER 5168).

A bronze spearhead (HER 4740) was found in 1910 in loose scree near a ruined cottage 675m west of the proposed turbine house.

Garred Hyllidrem rockshelter, 850m to the southwest, was excavated by the University of Bangor (see above). It revealed human activity from the early Mesolithic to the Bronze Age, primarily from midden deposits (HER 55789).

Another group of four round huts of Iron Age or Romano-British period are found at Bryn Derw (SAM ME178 / HER 5153 & 6103), situated on a shelf adjacent to a small stream parallel to an old trackway 960m south of the turbine house location (The HER records are the same monument, one is shown in the wrong location outside of the Scheduled area).

The presence of Prehistoric remains on the proposed development is considered to be high.

4.6 Roman (AD 43 – AD 410) & Early Medieval (AD 410 – AD 1086)

A number of possible Iron Age or Romano-British settlements are found within the assessment area (discussed above) (figure 7).

970m north of the proposed intake location is HER 1509, the Olion Rhufeiniog trackway; the name means Roman track. The terrace is depicted on Ordnance Survey (OS) maps and probably led to a crossing of Afon Dylif.

Running along the eastern border of the assessment area, 610m northeast of the proposed intake location at its closest point, is a probable Roman road. It is generally accepted that the old coal road from Tan-y-Bwlch to Croesor is Roman and probably followed an early packhorse trail, deep cut hollows can be traced. A reference to a stone paved section which could be 18th century is well outside of the assessment area (Hopewell, 2007).

The presence of Roman remains on the proposed development is considered to be high.

4.8 Early Medieval (AD 410 – AD 1086) & Medieval (AD 1086 – AD 1536)

Medieval remains are known to exist within the assessment area (figure 8).

Two house platforms (HER 4742) lie 140m south of the proposed route and are probably the site of a medieval homestead; these are no longer visible due to trampling by livestock. Another house platform is located 280m southeast of the route (HER 5881), situated on an outcrop. A single course of stones is visible. Both of these structures lie within the Parc estate and indicate an earlier settlement here.

960m east southeast of the intake is Pont Maesgwm (ME193 / HER 15617), the well-preserved remains of a small, medieval deserted rural settlement. It comprises four buildings, three of which were probably occupied as houses and one which may have been a mill. The three long huts average 13m by 7m and were built on artificial terraces beside the stream. Two of the huts are simple structures but the third may be more elaborate with some suggestion of a chimney. The fourth building is L-shaped and its proximity to a channel suggests that it could have been a water powered mill.

4.9 Post-Medieval (AD 1536 – AD 1899) & Modern

A number of sites are recorded on the northern slopes above the Afon Croesor near the proposed intake location (figure 9 & 10). 220m northwest is a sluice with reservoir above, although no evidence of a mill was found (HER 36843). A ruined building (HER 16561) and a tip (HER 16562) near Cae Glas are located 250m northeast. A stone-built shelter lies 160m to the west of these (HER 16564).

A number of post medieval mills are located along the river downstream of the proposed turbine house (measurements given are in metres from this part of the proposed development).

Pandy'r Parc (HER 34591) is a ruined fulling mill 40m to the south; made up of an L-shaped building and smaller rectangular structure, the wheelpit and spillway remain. Other records, 170m to the southwest (HER 34589 and 36690), also refer to Pandy'r Parc. The confusion may be due to misidentification from early map sources. The first record is actually to Rhaiadr y Pandy, and Pandy, or formerly Tan-ty is made up of two buildings further downstream.

Also to the southwest are Gelli Mill (HER 6399), a ruined corn mill at 340m, with surviving gable end, and the Mill House, a three storey water mill with the remains of a sluice 500m away (HER 36689). This is recorded as Factory Park on the historic OS maps. A sluice on the Afon Croesor was also found 725m northeast of the intake (HER 36845).

The Parc estate lies on the opposite bank of the Afon Croesor; the Parc gardens (HER 4466) are a rare survival of exceptional stone-built garden terraces probably of 17th century date, associated with a group of interesting buildings and historical features set within a contemporary small walled park which includes a gatehouse and view-point. Clough Williams-Ellis made improvements in the Parc during the mid-20th century. The features recorded here are c.270m southeast of the proposed route.

The Parc has a large number of listed buildings from the 16th and 17th centuries (see above) including Parc House (LB 4773), Middle Parc (LB 4817), the Gatehouse (LB 4818), and an L-shaped range of two conjoined barns southwest of Parc (LB 4816). All are Listed grade II*.

A 17th century barn (LB 19842) and Beudy Newydd (LB 4815), lying 338m to the south of the route, are grade II listed. Various garden features of a similar date are also Listed, including walls and revetments of terraced gardens (LB 19843), enclosures (LB 19844 & 19847), a boundary wall (LB 19845) and a road bridge (LB 19846).

Undesignated features within Parc include the house platform of (possibly) the first Parc house, probably of mid 16th century date (HER 55935), a terrace revetment wall 46m long on the southern boundary of the courtyard (HER 55931), and another 26m long courtyard boundary of drystone wall (HER 55930). There is a modern square pool constructed of slate slabs (HER 55933) that receives water from a post medieval gully feature (HER 55932), which is a run-off from an older square pool. A modern garage or fuel store constructed of slate blocks (possibly by Clough Williams-Ellis) (HER 55936) is located here. A 1.5m wide northwest-southeast trackway runs for 47m to connect the old drive with the garage, and was probably added by Clough Williams-Ellis in the 20th century (HER 55934).

A number of industrial features can be found within the Parc boundary. A small, narrow trial adit (HER 55771) was cut into the slope above the track which runs through Parc; 350m southeast of the proposed intake, opposite and immediately down slope, is the associated waste tip.

The remains of the 19th drumhouse to serve the incline (HER 55768), connecting Parc quarry with the Croesor tramway, is located 430m south of the proposed turbine house. Immediately west of the drumhouse is a stone-revetted former incline (HER 27009), built c.1878, to connect the Parc quarry with the Croesor tramway.

Northeast of the incline is the partly cobbled trackway (HER 55770) and Parc slate quarry (HER 20259). The quarry opened underground workings in 1866 and closed in 1930. Ceunant-y-Parc is a 19th century house originally constructed as an office for Parc slate quarry (LB 20505), is recorded here as are a building to house a compressor, a wheelpit and incline. Across the neighbouring stream are ruins of the main mill, with preserved hydraulic system and a collapsed adit lies nearby. These features lie between 415-520m southeast of the proposed route.

Further evidence of industrial activity is found in the wider landscape. One group lies 650m or more to the east of the proposed intake location. This includes an aqueduct near Penrallt (HER 30788), Rhaiadar Copper Mine (HER 21893), Parc slab slate quarry (HER 20264), and an associated stone revetted track which is probably the bed of an incline (HER 55773). There is also a slate tip (HER 55772). The quarry ceased production before the First World War.

A number of features identified from early OS maps are located 800-930m southeast of the proposed route; they include a leat (HER 18564) and reservoir (HER 30790) at Penrallt. Also located here is Hafodty slate quarry (HER 20262) with two buildings (HER 57363). Another slate quarry, at Bryn Y Gelynen, lies 220m east of these. Both sites were discovered during the Gwynedd Quarrying Landscapes desktop survey.

Near the edge of the assessment area is Garreg Uchaf slate quarry (HER 20263) 916m east of the intake.

Some post-medieval houses are recorded in the HER including one 660m west of the proposed turbine, Creua (HER 61605), which is shown on 1st edition OS maps. The other is to the south c.600m away near the road on the southern boundary of Parc, Coed Ty (HER 30791).

At the turbine house end of the route the following features have been identified. Gareg Fawr; a farmstead including house, outbuildings and enclosure is situated c.850m to the southeast (HER 57364). This was identified from early OS maps, as were a number of other features which are probably related to it, including a building to the south (HER 57365), a structure to the west (HER 57366) and an enclosure to the southwest (HER 57367). Other features identified from early OS maps include enclosures (HER 57360) 725m to the southwest and 975m to the northwest (HER 57298).

At the intake end of the development the following features have been located; a length of walling which forms part of a field boundary shown on the tithe map, 790m to the east. It is suggested this is a remnant of an earlier field pattern (HER 55774). 560m or more to the northeast, near Croesor, are a number of agricultural sites at Cae Glas: field clearance (HER 16565), a ruined house and enclosure (HER 16552) further enclosures (HER 16554 & 16553), a sheepfold/ enclosure at Gelli Iago (HER 39239), sheepfolds (HER 39240 & 57362), barns (HER 16560 & 16566) and a building (HER 57361) identified from early maps. A bridge over Afon Dylif with drystone abutments lies 975m to the north (HER 16568).

Some other modern features can be noted from the HER, including an outdoor swimming pool at Croesor, 615m northeast of the intake, fed by nearby stream and possibly built for the local community by Sir Clough Williams-Ellis (HER 34658).

A modern small slate-slab bridge over Afon Maesgwm (HER 55765) is found 500m south of the proposed turbine; map evidence shows that a bridge has been present since at least the 19th century.

4.10 Undated

There are a large number of undated features in the area (figure 11).

A remnant of wall is the closest recorded undated feature, 280m northeast of the intake (HER 16563). 230m beyond this is a group of features including structures (HER 16556 & 16557) and a trackway (HER 16555) recorded during the Tir Gofal farm visit. The Holy Well of Elen can be found here (HER 4741) on the side of Sarn Elen, which probably gave it its name; there is no genuine Medieval tradition concerning it.

Another group lies approximately 600m south of the route on the south side of the Parc road. This includes a sheepfold (HER 30782), a building, Rhaiadr (HER 30782), and three other structures (HER 30783, 30784 & 30785); all are known from documentary sources. 365m west of these is a building (HER 30787) also recorded from early maps.

A group 375m south of the proposed turbine house consists of a field bank on a north-south axis that is cut by a later quarry and tracks (HER 55769), a drystone structure near the river crossing with two entrances (HER 55766), and another ruined structure that is probably an agricultural building (HER 55767).

A further set of monuments lie c.800m east of the intake, on the far side of the Croesor road; this includes the remains of a low bank, with a possible hollow way by a stream (HER 55778). It has been suggested these may be related to the nearby Roman road. Other remains include a sub-rectangular stone and earth banked structure (HER 55775), a wedge shaped drystone structure, and a possible abutment, these may be industrial in nature or represent a clearance cairn (HER 55777). Also present is a sub-circular feature 0.5m high and level on top (HER 55779). There is also a track through a slight hollow (HER 55776)

and a possible enclosure made of large boulders in a curvilinear setting with an adjoining trackway (HER 5874).

Further to the southeast, 780m and more from the intake, are three more monuments: a long hut, Pont Maesgwm (HER 1495), a bridge over the Afon Maesgwm (HER 30789), and Penallt House (HER 30781). All are recorded in documentary sources.

5 Map Regression

5.1 *Llanfrothen Parish Tithe Map, 1841*

The tithe map of Llanfrothen parish contains very little detail (figure 12). The fields on the north bank of the river which the scheme passes through are: 25 (Caeglass), in the ownership of Miss Edna Evans, tenant William Davies; 4 (Garthfoel) occupied by William Rowland; and possibly 5 (Garregghyllhem), tenant Peter Roberts. The last two are in the same ownership (Hugh Reverley Esq.) as Parc (shown here as field 1a, Park and Gilli). No state of cultivation is recorded.

Few roads or buildings are shown and the Parc estate is devoid of features. One house is present on the southern edge of the estate, reached by two tracks; this may represent one of the Parc houses, perhaps the Gatehouse, as it is north of the Afon Maesgwm. The accuracy of the tithe in this location may not be very high, the field boundaries and some of the roads are difficult to reconcile with modern or other historic map depictions.

5.2 *Ordnance Survey 1 mile to 6 inch Historic Maps*

Ordnance Survey 1st Edition 1888 1 mile to 6 inch map

The 1st Edition Ordnance Survey mapping shows stepping-stones across the Afon Croesor, a short distance north of the propose intake. The north bank of the river is characterised by discrete areas of woodland and rough pasture and very craggy slopes. A small structure possibly a sheepfold or a mill is present between the line of the penstock route and the river. A small reservoir is present north of the river and a sheepfold is indicated further inland. Garth-y-foel is present.

The location of the current river crossing is shown here as a ford, a foot bridge lies further upstream. Downstream from the development is the homestead of Gelli on the north bank. Other river crossings are present, including another footbridge and more stepping-stones. A sluice is shown above Factory Park.

On the south side of the river a number of buildings are shown within Parc and the Gatehouse is labelled. A number of quarries or workings are shown, labelled 'old levels', and Park Quarry (slate) is indicated. The Croesor tramway is marked and two inclined planes cross the Parc from northeast to southwest. Another

tramway and inclined plane are shown running from the quarry on the south side of the Afon Maesgwm; aqueducts and a smithy are also shown. The tramway passes the tear-shaped mound which may be prehistoric, and its neighbour, a similar but larger mound. This tramway crosses the river and joins the Croesor tramway.

Ordnance Survey 2nd Edition 1900 1:2500 & 3^d Edition 1920 1 mile to 6 inch map

On the 1900 map there are very few differences discernable (figure 13). An airshaft for underground workings is shown to the east of the Parc quarry. The mill or house Tan-ty is now labelled Pandy; another building to the northeast is now labelled Rhaiadr y Pandy. The larger of the two earthworks near the slate quarry has been extended and is much larger and may be a spoil tip.

Ordnance Survey 4th Edition 1953 1 mile to 6 inch map & 1977 1:2500

By 1953 the Smithy is no longer indicated and the slate quarry is marked as disused. The tramway is no longer labelled. By 1977 both tramways are shown as dismantled. The drumhouse on the upper incline had been remodelled by Clough Williams-Ellis as a banqueting hall for the Aberconway family; the enlarged building is shown here.

The 1977 maps shows a bridge crossing Afon Croesor in the location formerly indicated as a ford. The sheepfold or mill structure on the north bank between the proposed route and the river is still present.

6 Aerial Photographs and LiDAR

A number of aerial photographs of the area of the proposed scheme were viewed, these are discussed below. They show some of the features recorded in the HER. In recent satellite imagery from Google and Esri World Imagery there appears to be a plateau to the immediate west of the Scheduled hut circle settlement Garth-y-Foel (SAM ME170), 35m northwest of the penstock route. There may be circular features present within it, although these are not clear.

3 May 1946. Sortie 106G UK 1467 RAF B&W 3191-93 Scale - Various

The river and neighbouring fields can be seen. A large, elongated teardrop-shaped mound is visible to the south of the river. This may be the remains of industrial activity and can be seen on historic OS maps.

4 June 1971. Sortie OS 71 286 OS B&W 085-6 Scale – 1:27,000

The trackways and buildings are visible on the southeast side of the stream. The large mound is still visible.

17 April 1973. Sortie OS 73 082 OS B&W 402-4 Scale 1:7500

This series of photographs clearly show the buildings at Parc. Stone walls and probable field boundaries are also visible. Beudy Newydd can be seen and a ruinous building with walls surviving but no roof. This structure is visible on the 1st edition OS map and it is likely to be a sheep fold or small cowshed possibly associated with Beudy Newydd. The incline is clearly visible. To the north of the stream is the remains of a stonewalled structure. The large mound to the south of Beudy Newydd is visible.

LiDAR

LiDAR imagery was available at 2m resolution for the whole site and at 1m for the southwestern part (figure 14). The Digital Surface Model shows the remains of linear features in the area, including old tramways and field boundaries and, possibly, the terraces within Parc. It is not of sufficient detail to pick out smaller features. The plateau adjoining the platform containing hut circles in the Scheduled area, seen in aerial photography, is visible.

7 Site Visit

(Plates 1–38)

A site visit was carried out on the 18th April 2018. The conditions were dry and bright with good visibility. The route of the penstock and installations was walked; a c.30m corridor of the surrounding area was also examined to determine the presence of buried or standing archaeological remains. The survey was divided into six parts; the intake location and stretches A, B, C, D and E incorporating the turbine house. Particular attention was given to assessing the impact of the development on designated and non-designated assets in the intake and turbine house area as well as along the route.

The penstock route is c.780m long. The area of the intake is located on SH62610 44257 and the turbine house and outfall location are at SH 62045 43746.

Intake location:

The intake location is characterised by light woodland on the west bank of the river (Plate 1). The topography of the area rises to the east and west of the intake location; the views of the surrounding area are restricted (Plate 2).

The hut circle Garth Y Foel (HER 1493 & 1492; SAM ME170) is located 7m northwest of the proposed intake. This hut group is on a raised plateau but the intake is not visible due to the topography and the presence of trees and a dry-stone wall running parallel to the stream. The hut circles are on two raised plateaus above the river and, whilst buried remains may exist in proximity to the intake, it is likely that the main settlement is limited to the higher ground (Plates 3-5).

Penstock Route – Stretch A -SH62610 44257 to SH62503 44167

In this area the penstock will cut through a lightly wooded area adjacent to the river bank, following a route defined to avoid tree disturbance (Plates 6-8). Views from and towards known assets appear inhibited on this stretch by the topography and by trees.

Plate 9 shows no visibility between the route and the hut circle groups. Similarly, Plate 10 demonstrates that views from and to assets located at to the east of the scheme are also inhibited by vegetation cover and landscape.

No archaeological remains were identified during the site visit on Stretch A.

Penstock Route – Stretch B -SH62501 44165 to SH62446 44123

This area is defined by two parallel drystone walls, located on SH62501 44165 and SH62446 44123 respectively. On this stretch the route runs between 18m - 44m distance west away from the river bank, following areas devoid of tree cover.

The route will cut through two post-medieval dry-stone walls. The first is located at SH62501 44165 and is defined by a continuous wall aligned E/W. At least 2m of the wall will be affected during the installation of the pipe. The latter is located at SH62446 44123. A c.2m gap exists on this wall, which could allow the installation of the pipe with minimal impact (Plates 11-13).

No other buried or standing archaeological remains were found in this area. Visibility from and to other heritage assets was inhibited by vegetation and by the topography.

Penstock Route – Stretch C -SH62501 44165 to SH62446 44123

This area is characterised by open fields. The existing overgrown vegetation made it difficult to determine the presence or absence of archaeological remains in the area (Plate 14).

Roof slates were found in this field, at SH62427 44097 (Plate 15) but no other structural remains were located so it is not known if they are the remains of a structure.

Plate 16 shows the view to the northwest, demonstrating the lack of intervisibility between the penstock route and any designated or non-designated assets.

The penstock will cut through a drystone wall at c. SH62403 44092. A rectangular structure was found 4m to the east of the route. It is 9m long and 1m wide and can be tentatively interpreted as the remains of a sheepfold (Plates 17 and 18).

Penstock Route – Stretch D–SH62404 44090 to SH62199 43939

This section combines areas of moorland and lightly wooded areas. In a number of instances the overgrown vegetation made it difficult to determine the presence or absence of archaeological remains (Plates 21, 23, 25).

No views to heritage assets concentrated at Parc and its surroundings were observed (Plates 22, 24, 26). No views toward the remains of the mill located on SH62303 43989 were possible.

Plate 29 shows an area where the penstock route cuts through a drystone wall. This is also shown on Plates 31 to 32, where a protruding wall of uncertain origin can be seen; this is documented on historical OS maps.

Penstock Route – Stretch E– SH62196 43941 to SH62380 44060 and Turbine House

This stretch is mostly characterised by open field moorland. Due to safety concerns this area of the penstock route was not walked but examined from a raised area located to the west (Plates 33-37).

An elongated earthwork feature was observed west of the penstock route. This is probably at a sufficient distance from the development not to be affected but the potential impact cannot be fully assessed without further examination of the feature (Plates 37-38). No other evidence of remains was found in this area.

The proposed turbine house will be sited on a natural drop between the river bank and the surrounding area. No archaeological remains were observed in this location. No views of designated or non-designated assets were identified here, nor will the turbine house be visible from the heritage sites due to vegetation cover and the nature of the topography.

8 Impact Assessment

8.1 Assessment of Potential and Significance

Reference No.	Name	Site Type	Period	NGR	Significance
ME 170	Garth y foel hut circle	Scheduled remains	Iron Age/Romano British	SH62566 44263	National
n/a	Wall	Part of field boundary	Unknown	SH62228 43974	Local
n/a	Roof tiles	Poss buried remains	Unknown	SH62432 44101	Local
n/a	Sheepfold	Structure	Unknown	SH62412 44090	Local
n/a	Poss Hut circle	Cropmark	Poss Iron Age / Romano British	SH62511 44254	At least regional

n/a	Mound	Poss clearance cairn	Unknown	SH6214843867	Local
n/a	Mill/sheepfold	Structure	Unknown	SH6229943987	Local

Table 1: heritage assets in or adjoining the proposed development area (figure 15)

The proposed area of development lies on the northwest bank of the Afon Croesor; a hut circle settlement is known to exist in proximity to the site. The area contains the remains of old agricultural buildings and enclosures and is crossed by drystone wall boundaries. The route of the penstock pipe will pass through several of these walls. A ruinous stone structure which may be a sheepfold was identified in proximity to the site, a section of wall, and in another location a find of roof tiles was also located on the proposed route, which may suggest that the remains of another building exist nearby. A structure which can be seen on early and modern maps lies close to the north bank, between the penstock pipe and the river is either a mill or sheepfold; there is a potential impact on this. Finally, a mound of uncertain function was seen near the turbine house location.

The significance of most of these features is of local importance. The hut circle is of national importance.

8.2 Previous Impacts

There is no information about previous impacts on the site; the area has been used as rough pasture with dispersed farmsteads and agricultural buildings. The area is also known for industrial activity in the late post-medieval period, particularly mining and quarrying and associated infrastructure. The majority of evidence for this is on the southeastern bank of the Afon Croesor.

A number of water mills are known on the river banks and it is possible that there were others in the area. Some evidence for structures on this side of the river was found during the site visit.

8.3 Potential Impacts of the Proposed Development

The proposed development for the hydro-electric scheme, including groundworks, excavation, construction, and installation of facilities could impact directly on standing and buried heritage assets.

Any of the following activities associated with the proposed development could therefore expose, damage, or destroy heritage remains:

- Excavation of the pipe route
- Construction works

- Enabling works, such as the installation of the contractor's compound, construction of access roads, parking areas, storage areas and associated services
- Landscaping and terracing works
- Construction of roads
- Service installation

The proposed development has the potential to generate indirect effects on other heritage assets in the wider area, such as altering the setting of sites and landscapes or their character.

8.4 Designated Sites and Landscape

There are three Scheduled Ancient Monuments in the assessment area but only one is in close proximity to the proposed development site. The site visit showed that there is limited visibility from the route to the wider landscape due to tree cover and the steep topography and none of the Scheduled Monuments were intervisible with the site, including the unenclosed hut circle settlement 6m north of the development (SAM ME170). This was separated from the development by a drystone wall running parallel to the river; the plateaux containing the remains were not intervisible with the route or intake location. It is thought that the hut circle settlement is limited to the two plateaux, but it is possible that buried remains could extend beyond the Scheduled area and could be directly impacted by the development. It will be important to maintain a physical boundary and warning signs around the Scheduled area to ensure that the designated site is respected and not accidentally damaged during construction works. It is likely that these works will temporarily create a noise, vibration and other disturbance but this is not likely to adversely affect the condition of the monument.

There are seventeen Listed Buildings within the assessment area; most are within the Parc estate which is 220m or more southeast of the penstock route. There are four grade II* buildings here and eight are listed grade II. The access track for the development will make use of an existing drive which passes through Parc and could have a temporary impact whilst the development is under construction. There will be an increase in noise and vibration in this area from the works traffic but this will be for a limited period of time and could be reduced by traffic control measures. Aside from this the listed buildings in the Parc are not likely to be impacted directly or indirectly.

The five remaining buildings are 430m or more distant from the development. None of the listed buildings are intervisible with the development. None are close enough to be impacted by the development either directly or indirectly.

8.5 Non-designated Archaeological Sites

There are non-designated assets which are in proximity with the proposed development, as laid out in section 8.1, which are likely to be directly or indirectly impacted by the development. There is potential impact on others in the surrounding area.

Field boundaries in the path of the penstock route will be directly impacted. Other previously unknown remains which are in the proximity of the development could be indirectly or directly impacted, including a stone structure (sheepfold), wall and possible buried remains from a building evidenced by roof tiles. The existence of a plateau next to the hut circle settlement may have buried remains, but the distance from the development (35m) suggests that disturbance is unlikely. The site visit demonstrated that the mill or sheepfold structure was not intervisible with the development even though it is in close proximity to it. The mound discovered during the site visit lies beyond the development and is also unlikely to be directly affected.

There is only one non-designated monument in the HER recorded at less than 100m distance from the development. Pandy'r Parc or Rhaiadr y Pandy is a ruined fulling mill (HER 34591), 40m south of the proposed turbine house on the south bank of the river. No intervisibility with this or other undesignated sites in the HER was apparent during the site visit. This site will not be directly or indirectly impacted.

A number of non-designated assets exist in the Parc estate. An access track for the development will pass through here; it is possible these could be temporarily indirectly impacted from the works traffic on the road. Other monuments in the assessment area are not intervisible with the development and have no other links to it so will not be impacted directly or indirectly.

9 Conclusions

9.1 Impacts on Designated Assets

The proposed development is for a hydro-electric scheme including the installation of an intake weir, penstock pipe, turbine house, and a cable run. This may have an impact on assets in the wider area. The route of the cable run to a grid connection is not known and any impact from this has not been assessed in this report.

No Listed Buildings in the vicinity are intervisible with the site or have any link to it and so are not considered to be impacted. There is no intervisibility with Scheduled Ancient Monuments within the assessment area either, although a hut circle settlement (SAM ME170) is in close proximity to the intake location.

A number of Listed Buildings in the Parc estate exist in proximity to the access track for the development but any impact from this is indirect and temporary.

9.2 *Impacts on Non-designated Assets*

No designated assets from the HER will be impacted indirectly or directly by the development. The penstock pipe will pass through drystone field boundaries. It will also pass in proximity to two structures, a wall and a mound. There is potential for buried remains in the area of the pipe, roof tiles were found along the route. Another potential site, tentatively identified from aerial photographs, is 35m above the development on a plateau and is unlikely to be impacted.

The character and setting of the monuments in the area is not likely to be affected by the development as there appears to be no intervisibility with sites, even those in close proximity. There are a number of undesignated sites in the Parc estate which are in proximity to the access track for the development but any impact from this is indirect and temporary.

9.3 *Mitigation*

The development will impact directly on assets of low significance including field boundaries. There is also the potential for the existence of buried remains in the development area. The development is in proximity to undesignated and one designated asset. Therefore, the following is considered appropriate mitigation.

An archaeological watching brief should be maintained during ground works, including any topsoil stripping.

An archaeological record of the field boundaries should be made before any demolition and reinstatement of the walls to ensure any heritage assets are preserved through record. It may be worth investigating the possibility of tunnelling beneath walls as an alternative to demolition and reconstruction.

Close monitoring of works in proximity to the Scheduled Ancient Monument is essential and it is recommended that a physical boundary, such as Heras fencing, is erected around the Scheduled area to ensure that the designated site is respected and not accidentally damaged when the development is under construction. Warning notices should be displayed and toolbox talks arranged for staff.

10 Sources

General

Archaeology Wales, 2018, Written Scheme of Investigation for a Archaeological Desk-based Assessment and Heritage Impact Assessment at Brondanw Estate, Hydro Scheme, Croesor

Archaeology Wales 2016 Desk-based Assessment of Brondanw Estate Hydro Scheme Report 1430

British Geological Survey interactive map
<http://mapapps.bgs.ac.uk/geologyofbritain/home.html> [accessed April 2018]

Chartered Institute for Archaeologists, 2014, Standard and Guidance for Desk Based Assessments.

Historic Environment Record Gwynedd Archaeological Trust [supplied April 2018]

Portable Antiquities Scheme Database <https://finds.org.uk/database> [accessed April 2018]

Hopewell, D, 2007, Roman Roads in North-West Wales (revision 4) – Part 1 Text
<https://archwilio.org.uk/arch/query/page.php?prn=GAT17541&dbname=GAT&dbname=core> [accessed April 2008]

RCAHMW 1921 Merionethshire Inventory

RCAHMW Coflein <http://www.coflein.gov.uk/> [accessed May 2017]

Thomas, R, 2018 Letter from Richard Thomas Principal Planning Officer in Development Management, Snowdonia National Park Authority, dated 12 February 2018

Cadw Scheduled Monument and Listing National Database [accessed April 2018]

Maps

Llanfrothen Parish Tithe Map, 1841 <https://places.library.wales/home> [accessed April 2018]

Ordnance Survey 1st Edition 1888 1 mile to 6 inch map

Ordnance Survey 3rd Edition 1920 1 mile to 6 inch map

Ordnance Survey 4th Edition 1953 1 mile to 6 inch map

[The above Ordnance Survey map sheets sourced from The National Library of Scotland on line: <http://maps.nls.uk/os/> [accessed April 2018]

Ordnance Survey 2nd Edition 1900 1:2500

Ordnance Survey 1977 1:2500

Remote imagery

LiDAR 2m imagery Natural Resources Wales [downloaded April 2018]

Aerial Photographs

3 May 1946. Sortie 106G UK 1467. RAF. B&W. 3191-93. Scale - Various

4 June 1971. Sortie OS 71 286. OS. B&W. 085-6. Scale – 1:27,000

17 April 1973. Sortie OS 73 082. OS. B&W. 402-4. Scale 1:7500

ESRI World Imagery

Copyright: Archaeology Wales Limited

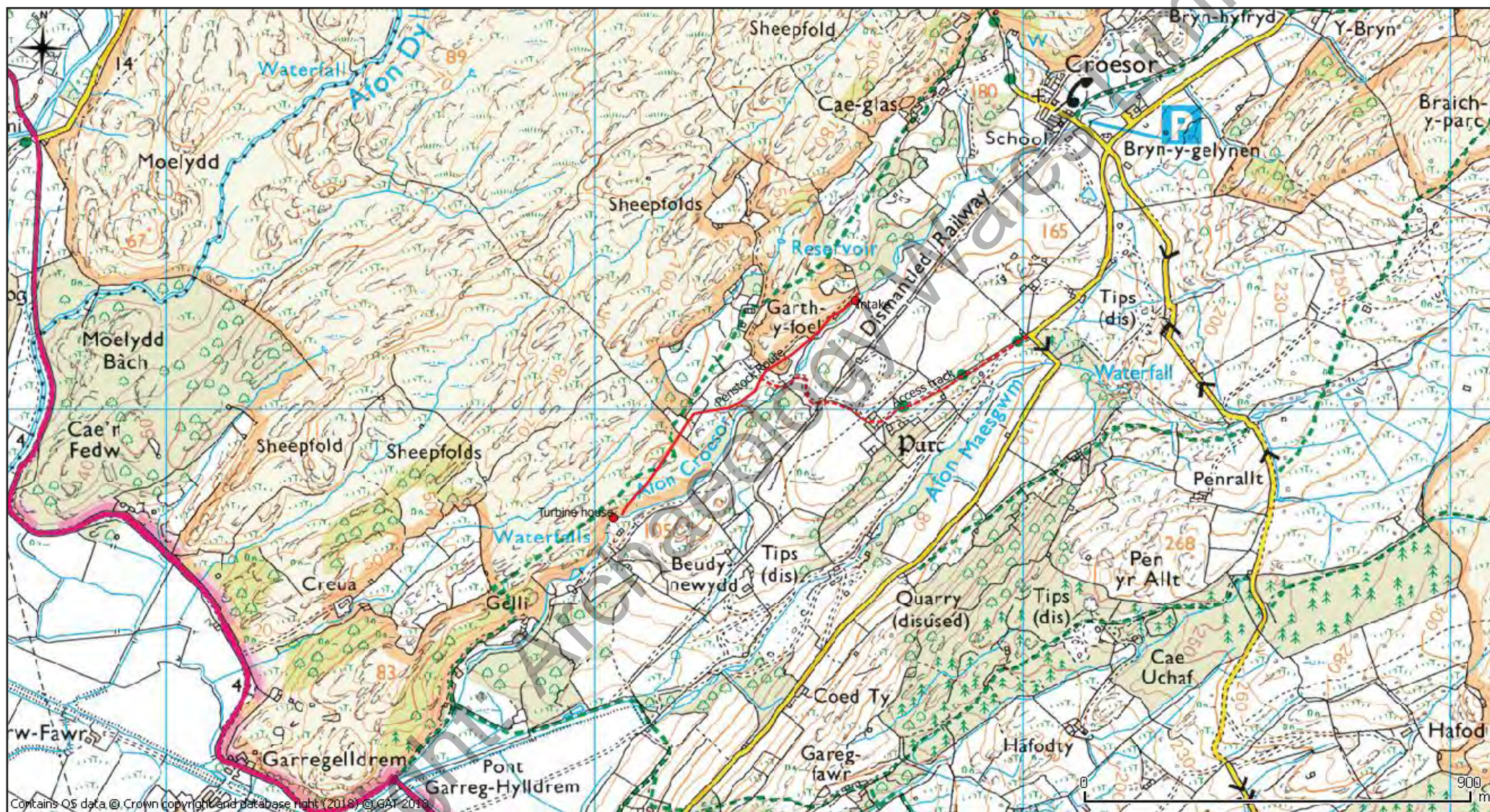


Figure 1: Location map

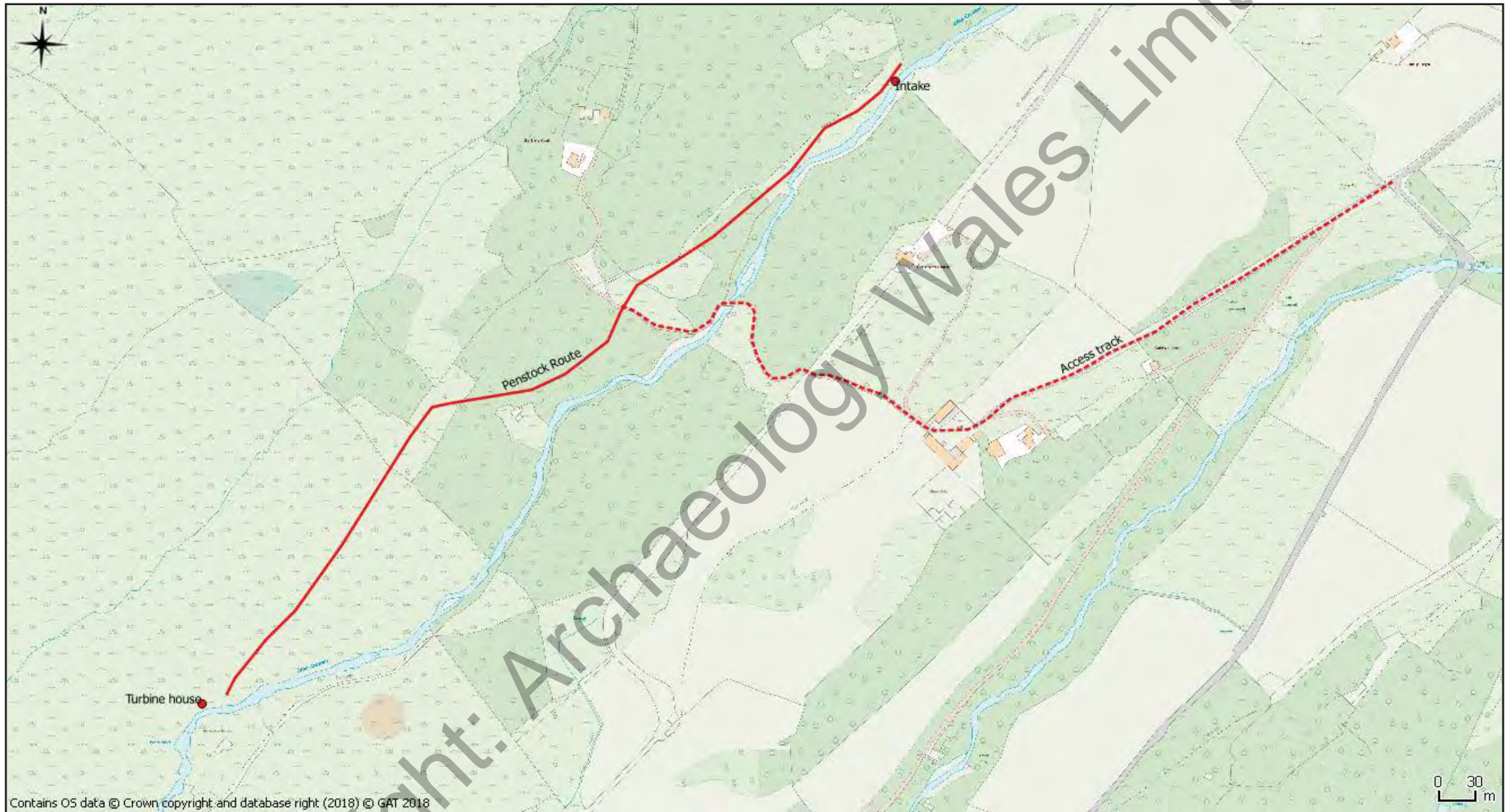


Figure 2: Location plan

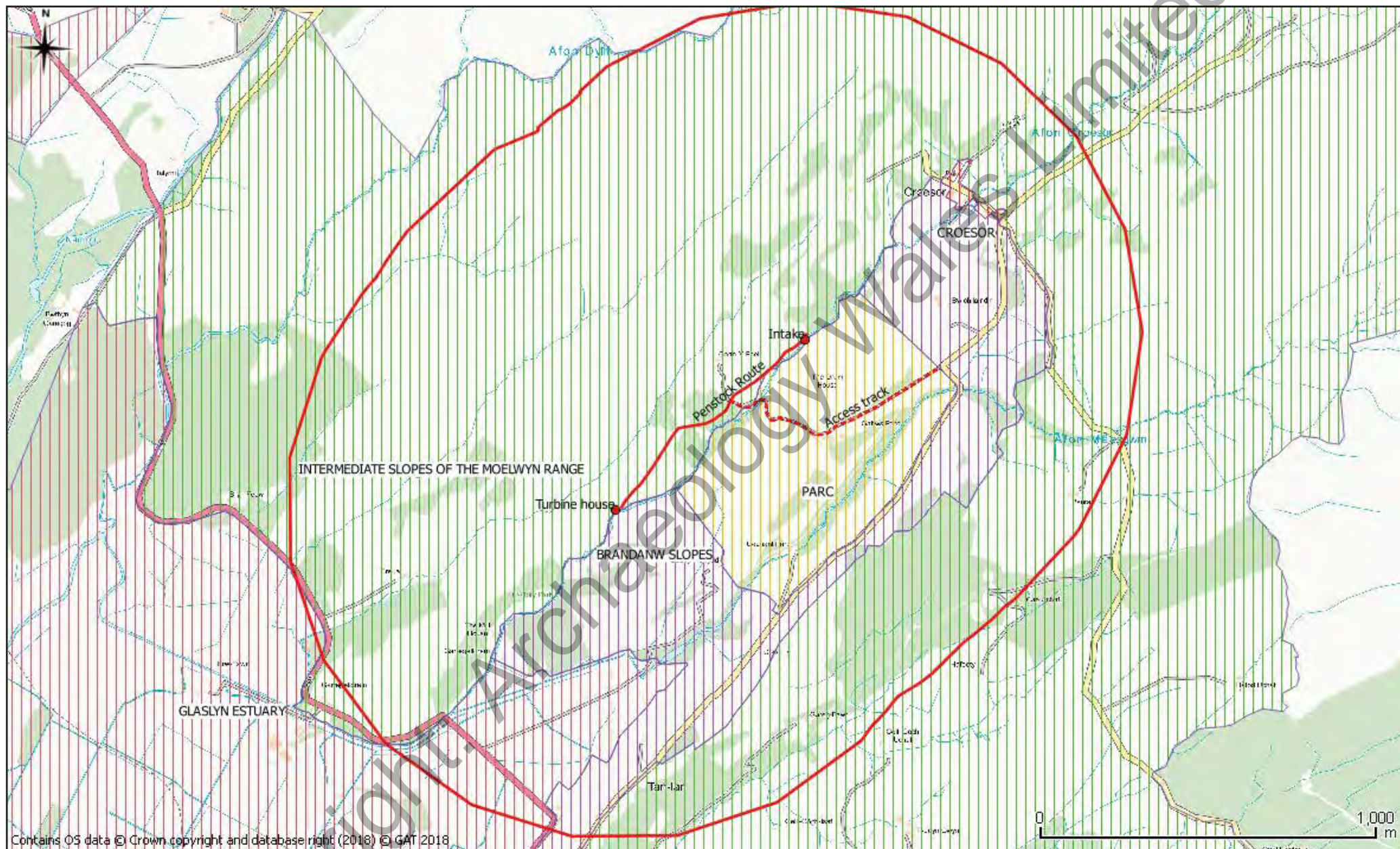


Figure 4: Historic Landscape Characterisation, GAT

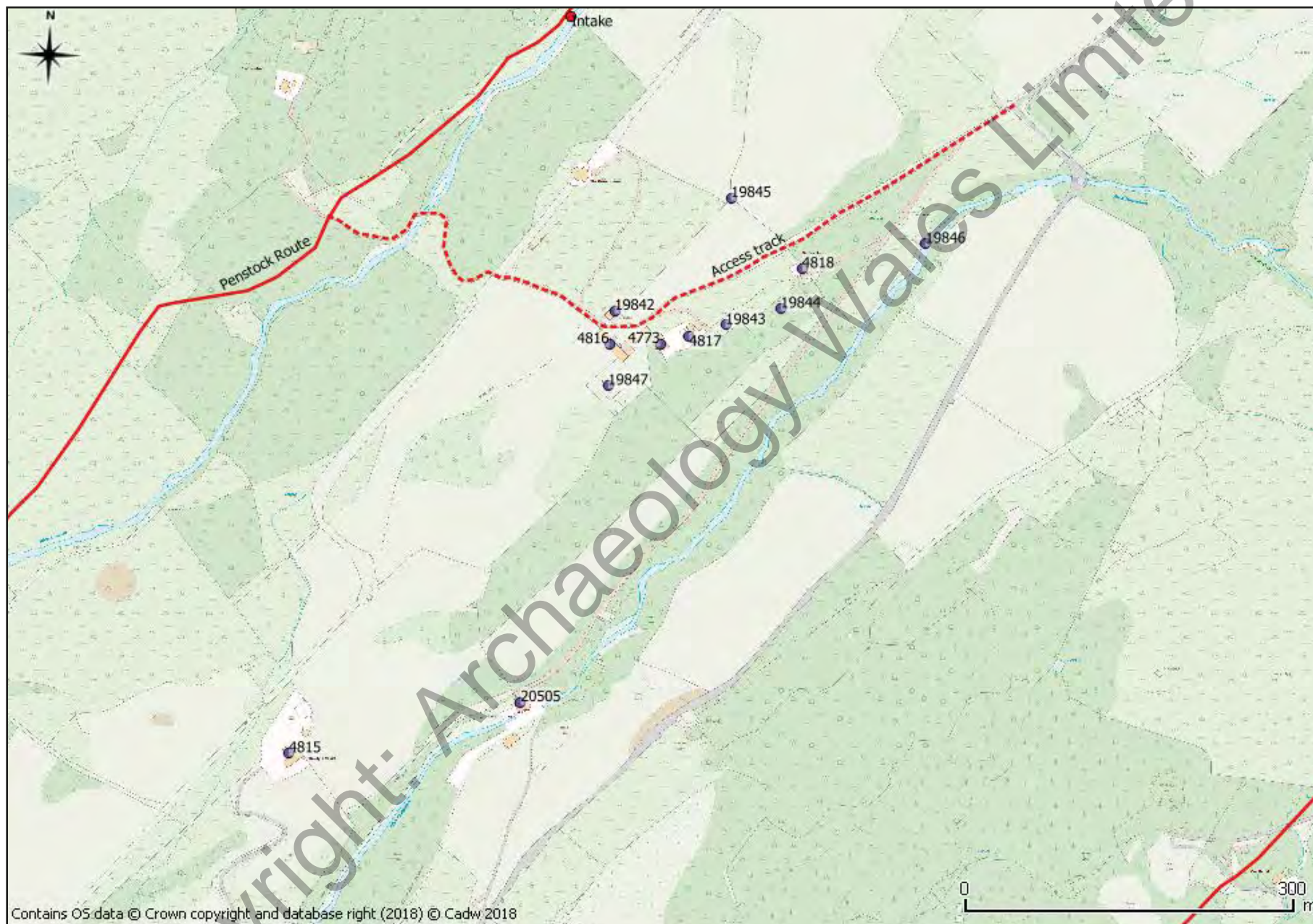


Figure 6: Listed Buildings in the Parc

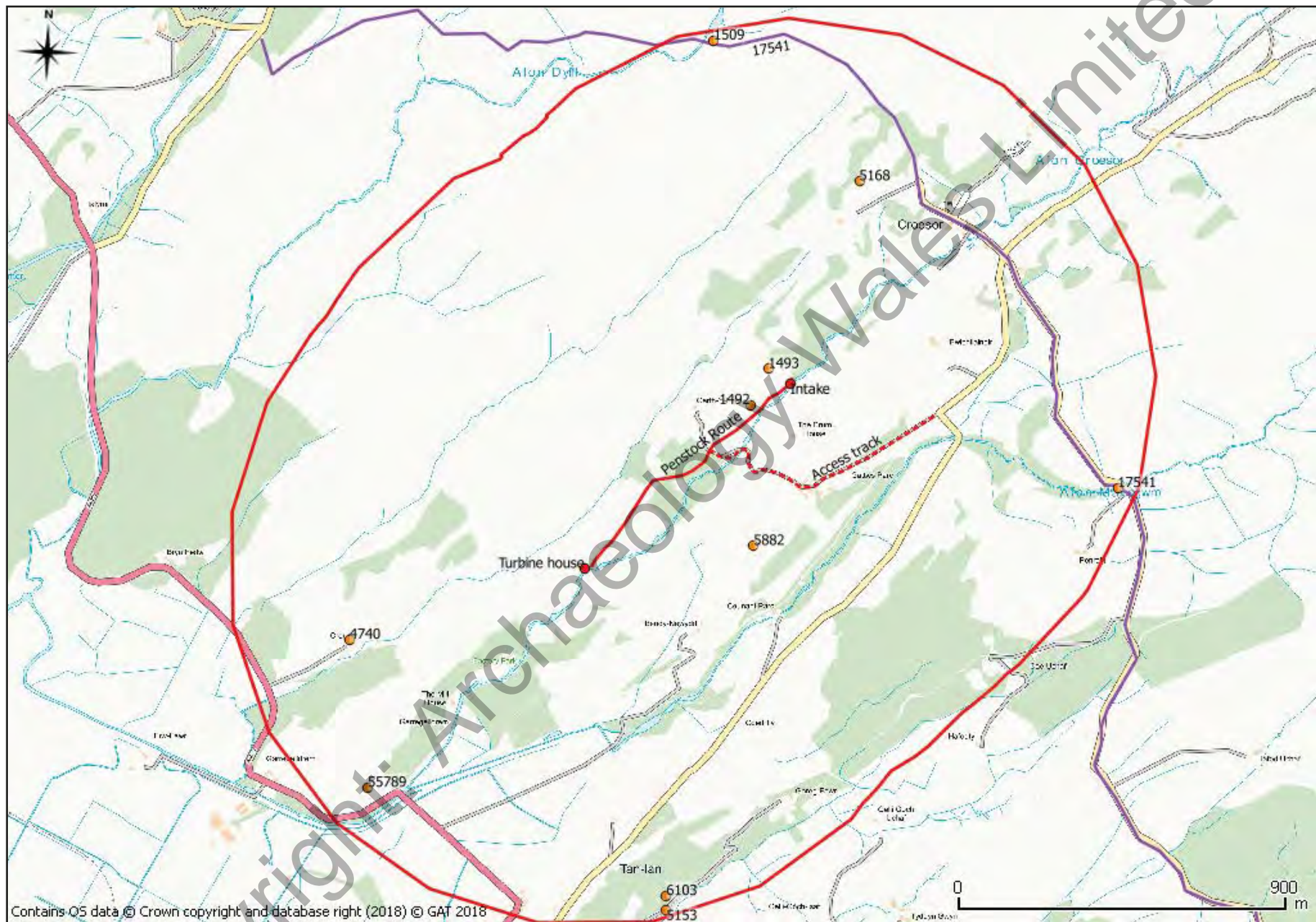


Figure 7: Prehistoric and Roman sites within the GAT HER

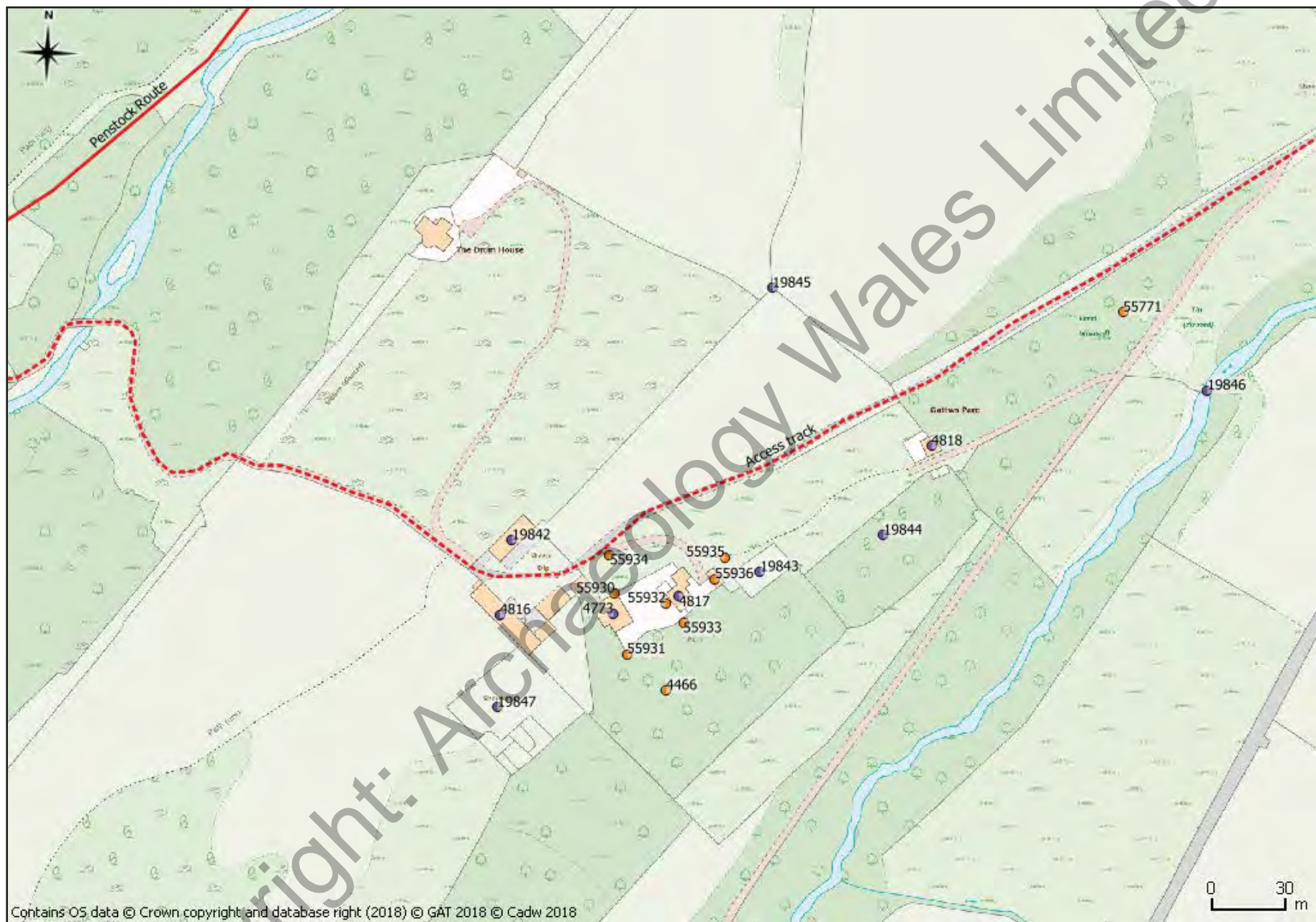


Figure 10: Post medieval and modern sites within Parc from the GAT HER



Figure 12: Llanfrothen Parish Tithe map 1841



Figure 13: Ordnance Survey 2nd Edition map 1900

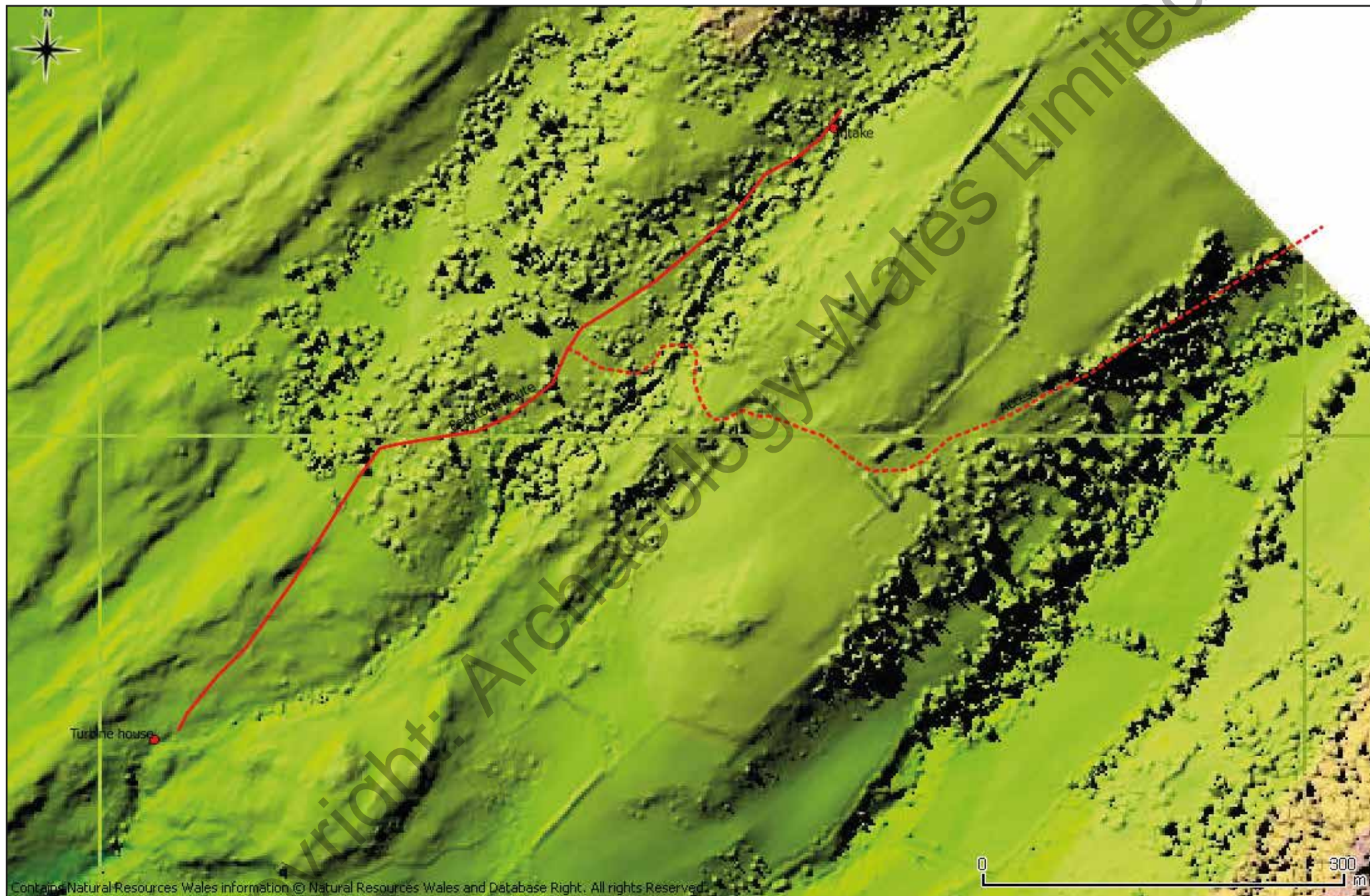


Figure 14: LiDAR 2m Digital Surface Model

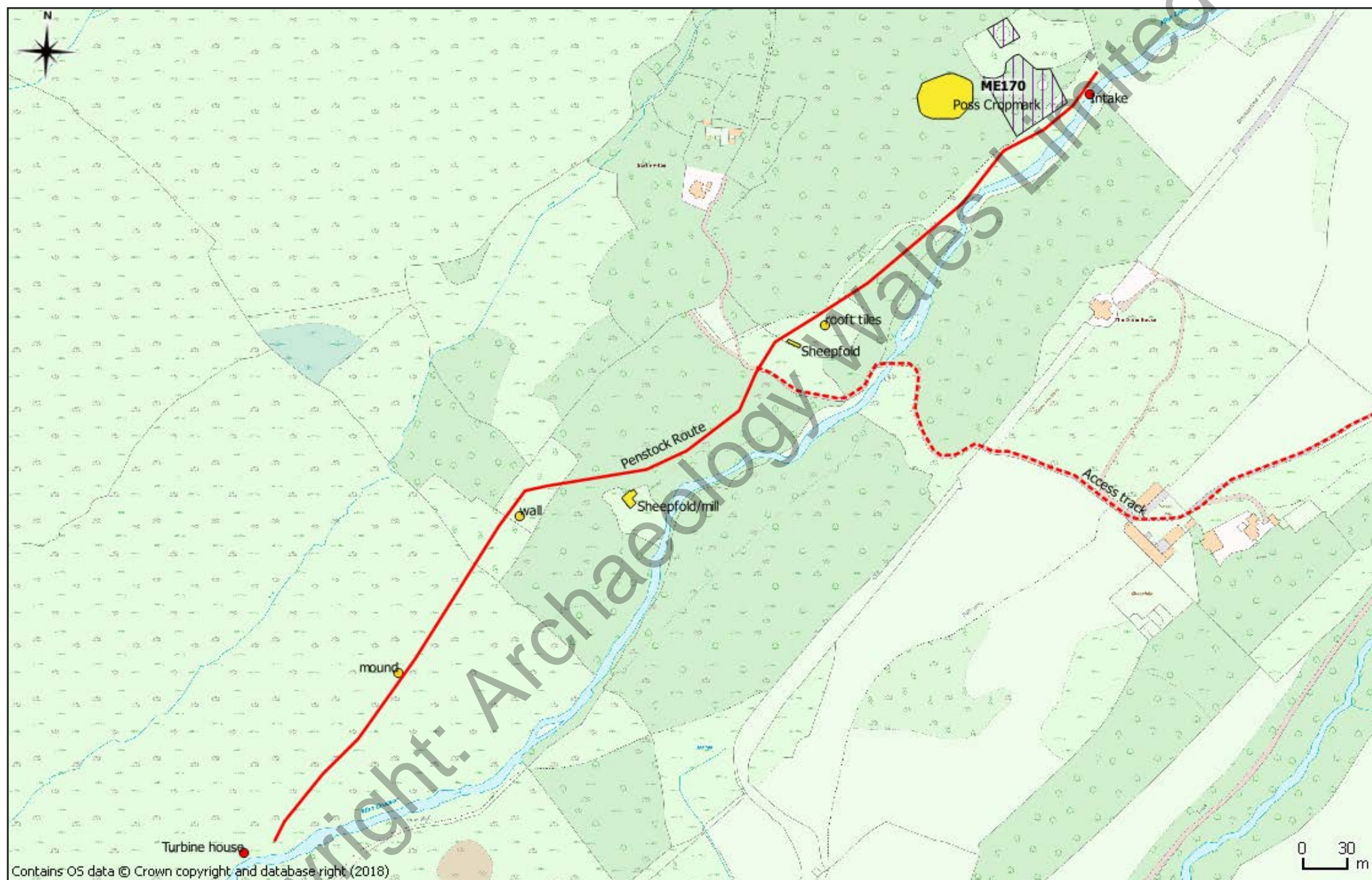
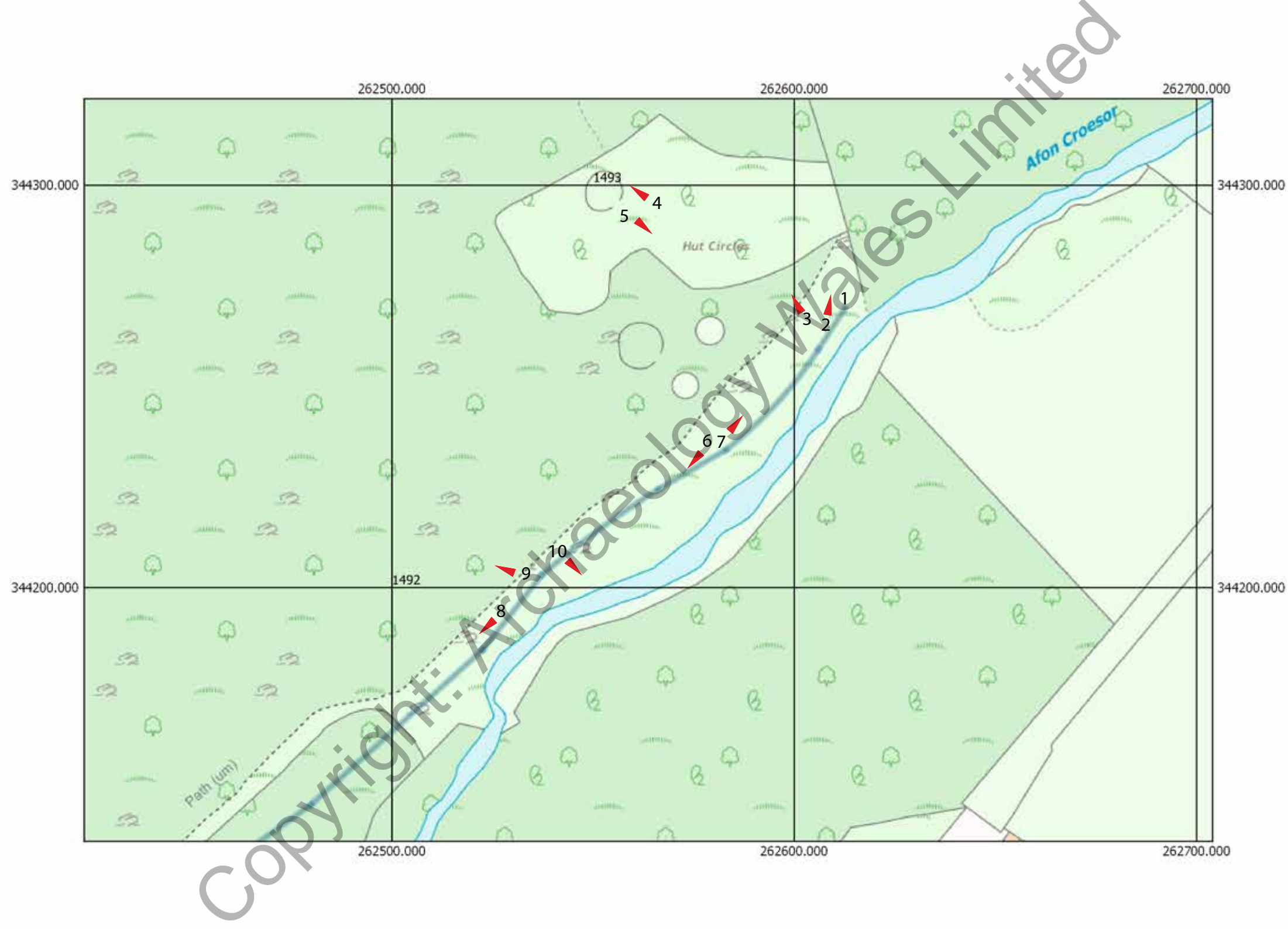
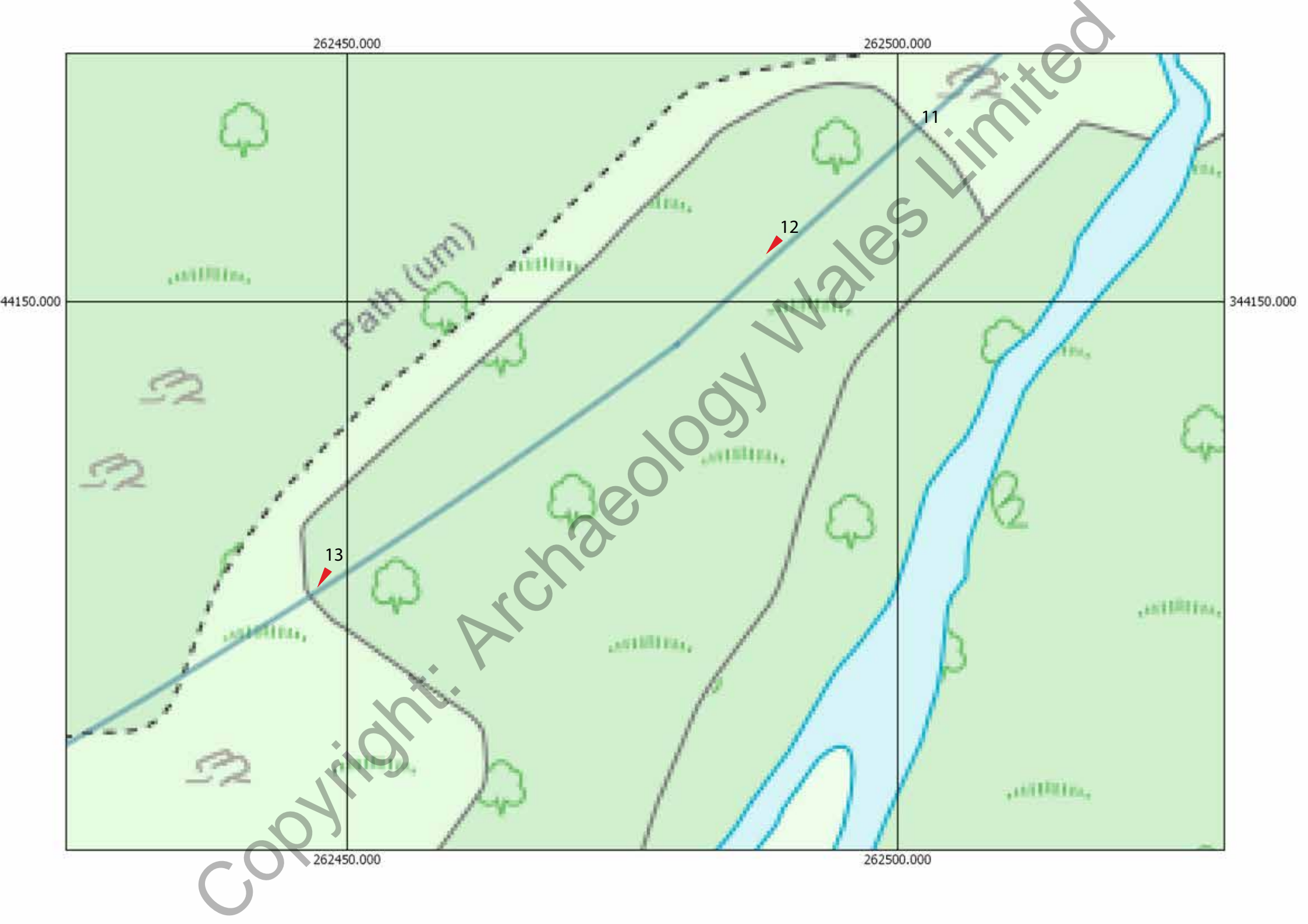
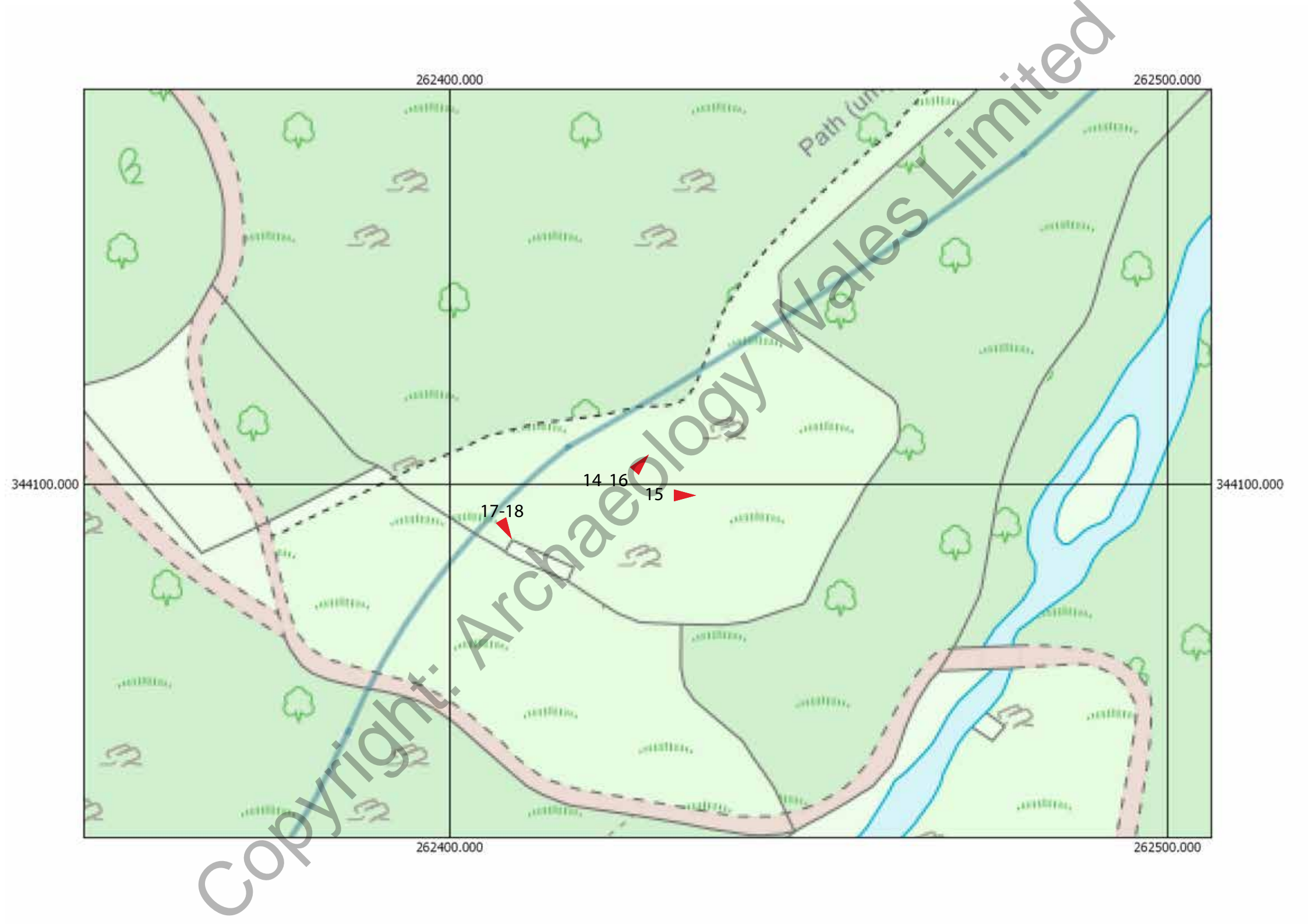
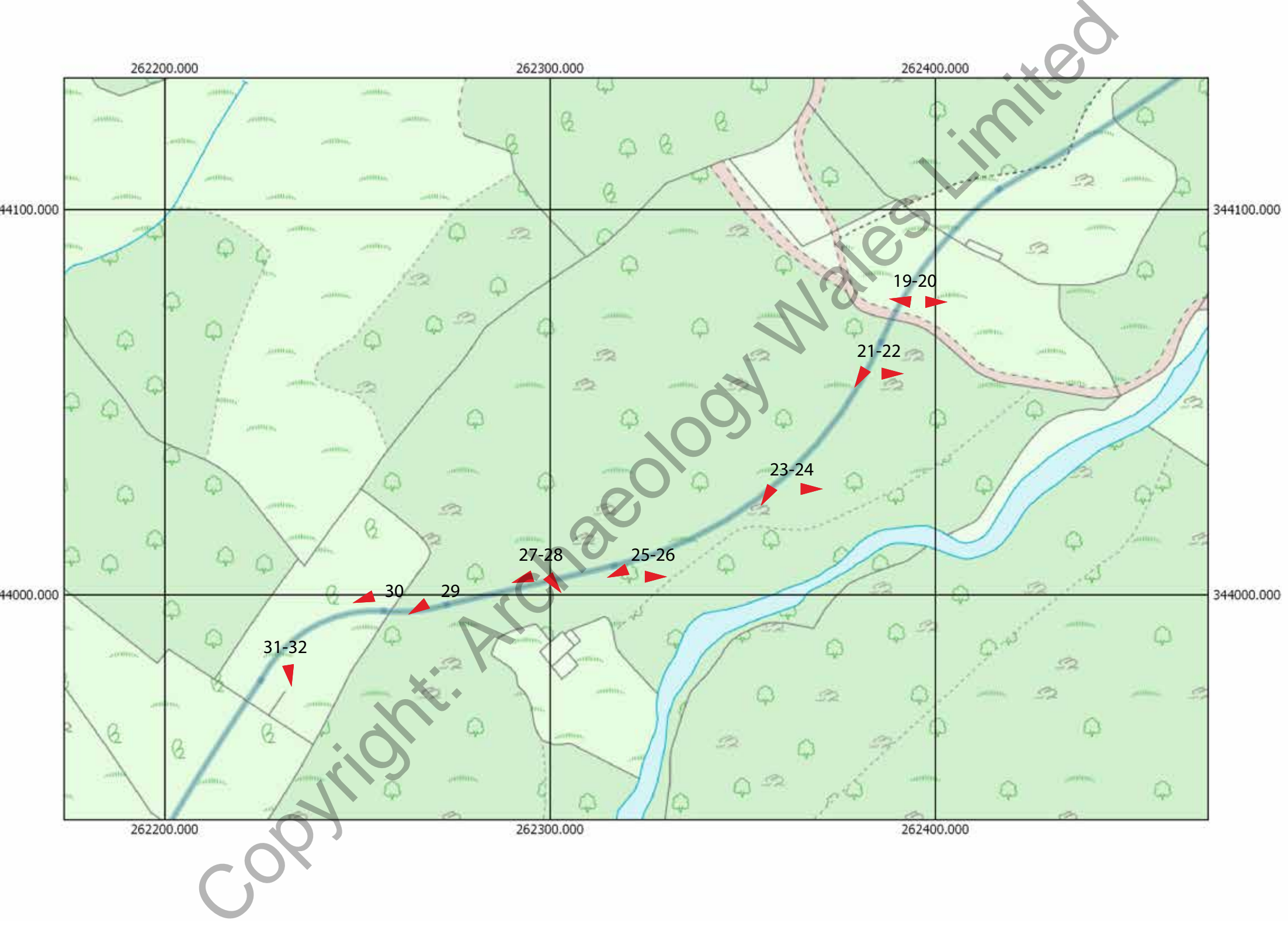


Figure 15: Sites in proximity to proposed penstock route









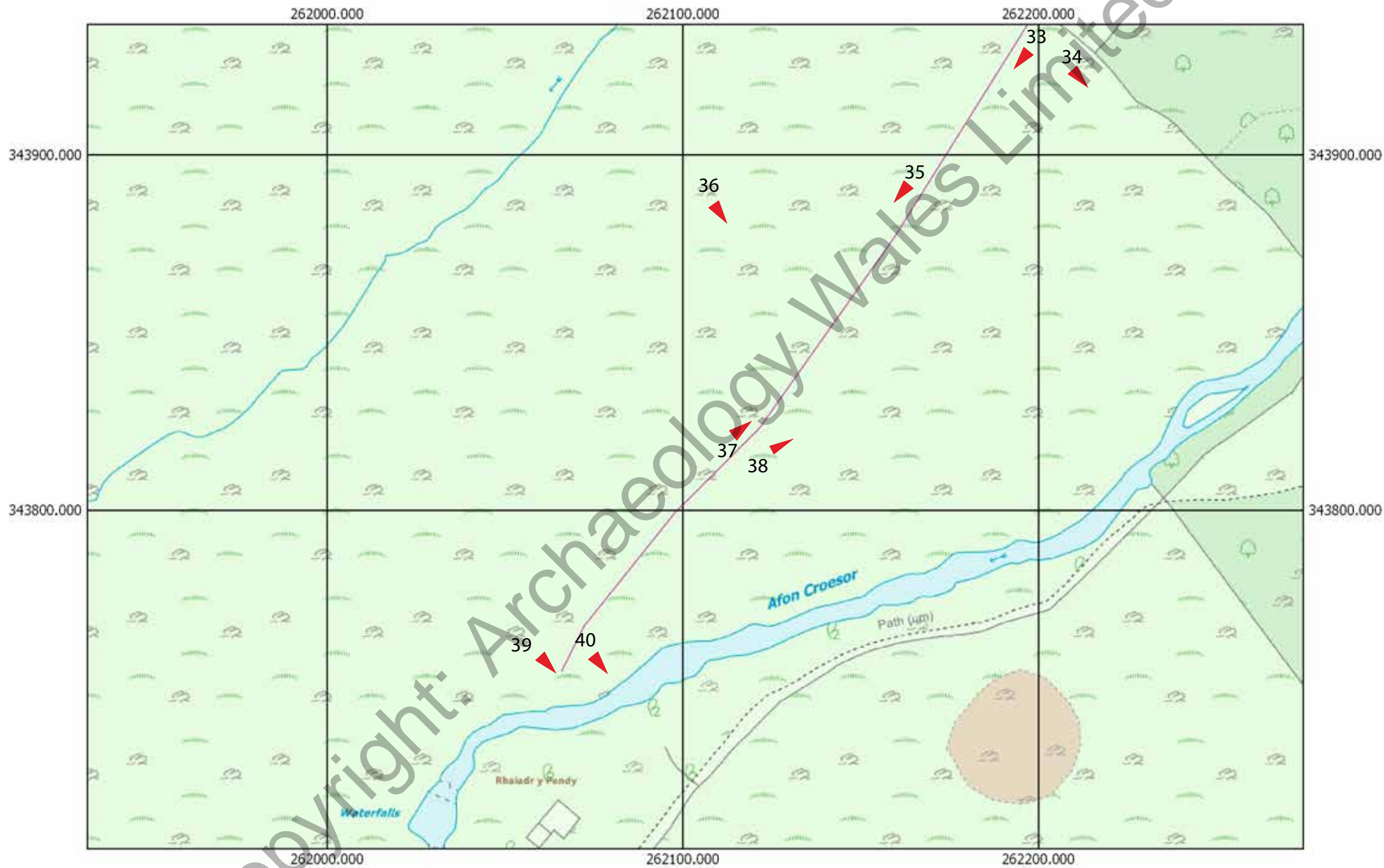




Plate 1. Location of Intake (SH62610 44257), looking SE.



Plate 2. View to intake location, demonstrating lack of visibility to heritage assets located in the settlement of Croesor. Looking NE.



Plate 3. View toward PRN1493 from intake location.



Plate 4 .View of PRN1493, looking NW.



Plate 5. View toward intake from PRN1493.



Plate 6. Penstock Route at approximately SH62592 44241. Looking SW.



Plate 7. Penstock route, c. SH62534 44202. Looking NE.



Plate 8. Penstock route, c. SH62526 44191. Looking SW.



Plate 9. View toward PRN1493, demonstrating no visibility between the heritage asset and the penstock route. Looking NW.



Plate 10. View toward the eastern bank of the river.



Plate 11. View of penstock route c. SH62501 44165. The route will cut through the dry -stone wall shown.



Plate 12. View of penstock route looking SW.



Plate 13. Penstock route c. SH62445 44123. Looking NE.



Plate 14. Penstock route c. SH62417 44093. Looking NE.



Plate 15. Roof tiles encountered at SH 62427 44097.



Plate 16. Penstock route c. SH62417 44091. Looking NW.



Plate 17. Remains of structure, possibly sheep fold. Looking NW.



Plate 18. Remains of structure, possible sheep fold. Oblique view.



Plate 19. View toward east from c. SH62447 44123.



Plate 20. View toward west from c. SH62447 44123.



Plate 21. Penstock route c. SH62384 44062. Looking SW.



Plate 22. View E from SH62384 44062.



Plate 23. Penstock route c. SH62380 44060. Looking SW.



Plate 24. View east c. SH62380 44060.



Plate 25. Penstock route c. SH62312 44008, Looking SW.



Plate 26. View E from SH62312 44008.



Plate 27. Penstock route c. SH62294 43999.



Plate 28. View E toward mill SH62294 43999.



Plate 29. Penstock route c. SH62259 43994.



Plate 30. View E from SH62259 43994.



Plate 31. Remains of dry-stone wall recorded in OS historical maps. Looking SW.



Plate 32. Remains of dry-stone wall recorded in OS historical maps. Looking S.



Plate 33. Penstock route c. SH62199 43941. Looking SW.



Plate 34. View E from SH62199 43941.



Plate 35. Penstock route c. SH62177 43905. Looking SW.



Plate 36. View toward penstock route from SH62096 43897. Looking ESE.



Plate 37. View toward penstock route from SH62118 43820. Looking NE.



Plate 38. View of possible archaeological remains located c. SH62176 43837.



Plate 39. Turbine House location. Looking ESE.



Plate 40. View E from Turbine House area.

GWYNEDD ARCHAEOLOGICAL TRUST

HISTORIC ENVIRONMENT RECORD

ENQUIRY REPORT - CORE RECORDS

Enquiry reference number: GATHER935

Prepared by: Derby, S., Gwynedd Archaeological Trust

Produced for: Irene Garcia Rovira, Archaeology Wales

The following information has been provided under the terms and conditions of access as detailed on the GAT HER Enquiry and Conditions of Access form and/or the GAT HER data licence agreement produced for this enquiry.

Copyright is reserved on all data supplied by the GAT HER. All output resulting from the use of the data must acknowledge the source as follows: ***Derived from information held by the GAT HER Copyright.***

If you wish to use information derived from material held by the GAT HER for publication in printed or multimedia form, or to compile resources for commercial use (with the exception of grey literature reports), prior permission must be obtained in writing.

Search Criteria:

1km Buffer Centred on SH6233644034

PRN 12301

NAME Beudy Newydd, Parc

NGR SH6235243578

COMMUNITY Llanfrothen

PERIOD AND TYPE POST-MEDIEVAL, BUILDING, Sitetype ranking: 1

SUMMARY

DESCRIPTION 17th century, L shaped, stone, 1 storey. Original house and barn restored 1954, into 1 house; North doorway dated 1666, some original slits, old roof timbers, stone stair. <1>

EVIDENCE

CONDITION INFORMATION

CONDITION: None Recorded **CONDITION RATING:** None Recorded **DESCRIPTION:** None Recorded **RELATED EVENT PRN:** YEAR:

STATUS Listed Building 4815 II

ASSOCIATED EVENTS

GAT40244 Proposed Hydro-Electric Scheme, Afon Maesgwm 1994

ASSOCIATED ARTEFACTS

FIND: None recorded COLLECTION: None recorded DESCRIPTION: None recorded

SOURCES

Report: Dutton, L. A., Flook, H. & Roberts, R. 1994, Proposed Hydro-Electric Scheme, Afon Maesgwm, , , , GAT Report No. 109

Royal Commission on Ancient and Historic Monuments , Rc Buildings Records, ENDEX <1>

PRN 12428

NAME Cottages, NE of Parc

NGR SH6271343964

COMMUNITY Llanfrothen

PERIOD AND TYPE POST-MEDIEVAL, HOUSE, Sitetype ranking: 1

SUMMARY

DESCRIPTION Probably 18th century; at right angles to each other. Stone, slated, round stone stacks, North cottage modernised. (RCAHMW, Undated) The Parc 2 extension and Parc 3 structures which comprise 'Middle Parc' are of slate-stone construction with slate roofs. The stone is not dressed except at the corners and around the windows and doors, and there are some large boulders in some of the lowest courses. Both have elegant cylindrical chimneys which, if original (late 16th -17th Century) would be unparalleled in north Wales vernacular. It is however possible that these are additions of the second-quarter or mid 19th Century and are 'Tudorbethan' cosmetic alterations (Cadw). (Cooke, 2014)

EVIDENCE

CONDITION INFORMATION

CONDITION: None Recorded CONDITION RATING: None Recorded DESCRIPTION: None Recorded RELATED EVENT PRN: YEAR:

STATUS Listed Building 4817 II*

ASSOCIATED EVENTS

GAT44550 Ty Hen Parc, Parc Llanfrothen, Croesor, Meirionnydd 2014

ASSOCIATED ARTEFACTS

FIND: None recorded COLLECTION: None recorded DESCRIPTION: None recorded

SOURCES

Data Import: The Royal Commission on the Ancient and Historical Monuments of Wales , RC Buildings Records, , , ,
Report: Cooke, R. 2014, Ty Hen Parc, Parc Llanfrothen, Croesor, Meirionnydd: Archaeological Desk Based Assessment, , , , Aeon Archaeology Report No. 0031

PRN 1492

NAME Hut Group, Garth y Foel

NGR SH62504420

COMMUNITY Llanfrothen

PERIOD AND TYPE Unknown, HUT CIRCLE SETTLEMENT, Sitetype ranking: 1

SUMMARY

DESCRIPTION The site is a well preserved example of an unenclosed round hut settlement of the Iron Age or Romano British period. The settlement comprises three closely grouped huts set near the banks of the Afon Croesor, and a fourth isolated hut above the main group on a higher shelf. Also present are a number of associated enclosures or yards. <2> Short description of hut group. <1>

EVIDENCE

CONDITION INFORMATION

CONDITION: None Recorded CONDITION RATING: None Recorded DESCRIPTION: None Recorded RELATED EVENT PRN: YEAR:

STATUS Scheduled Ancient Monument ME170

ASSOCIATED EVENTS

GAT40782 Hut Circle Settlement Survey 1998
GAT44557 Early Celtic Societies in North Wales 2010

ASSOCIATED ARTEFACTS

FIND: None recorded COLLECTION: None recorded DESCRIPTION: None recorded

SOURCES

Database: Waddington, K. 2010, Early Celtic Societies in North Wales, , , ,
Book: Waddington, K. 2013, The Settlements of Northwest Wales: From the Late Bronze Age to the Early Medieval Period, , , , HER Library Record No. 2377

Crew, P. 1982 , Porthmadog & Ffestiniog District Plan, <1>
Cadw 1998 , Unenclosed Hut Circle Settlement East of Garth Y Foel, M170 <2>
Smith, G. 1998 , Hut Circle Settlement Survey, G1104 <3>

PRN 1493

NAME Hut Circle, Garth y Foel

NGR SH62554430

COMMUNITY Llanfrothen

PERIOD AND TYPE Unknown, HUT CIRCLE, Sitetype ranking: 1

SUMMARY

DESCRIPTION A well preserved hut circle at Garth y Foel, Cwm Croesor. <1> Listed under Prehistoric. <2> Mentioned in P and FF DP. <3> Garth Foel near SH 2554425. The closeness of this NGR to that of PRN1493 would imply that these are part of the same site group of three well preserved huts 8m, 5m, and 4m in diameter with the remains of an enclosure wall on a rocky shelf on the north side of Afon Croesor. <4>

EVIDENCE

CONDITION INFORMATION

CONDITION: None Recorded CONDITION RATING: None Recorded DESCRIPTION: None Recorded RELATED EVENT PRN: YEAR:

STATUS None Recorded

ASSOCIATED EVENTS

GAT40782 Hut Circle Settlement Survey 1998
GAT44557 Early Celtic Societies in North Wales 2010

ASSOCIATED ARTEFACTS

FIND: None recorded COLLECTION: None recorded DESCRIPTION: None recorded

SOURCES

Database: Waddington, K. 2010, Early Celtic Societies in North Wales, , , ,
Book: Waddington, K. 2013, The Settlements of Northwest Wales: From the Late Bronze Age to the Early
Medieval Period, , , , HER Library Record No. 2377

Crew, P. 1979 , Archaeology in Wales, VOL.19, P.18 <1>
Smith, G. 1998 , Hut Circle Settlement Survey, G1104 <2>
Crew, P. 1983 , Porthmadog and Ffestiniog District Plan, <3>
Bloor, G. & Crew, P. 1983 , Archaeology in Wales, P.21 NO.50 <4>

PRN 1495

NAME Long Hut, Pont Maesgwm

NGR SH63404390

COMMUNITY Llanfrothen

PERIOD AND TYPE Unknown, LONG HUT, Sitetype ranking: 1

SUMMARY

DESCRIPTION Longhuts mentioned in P and FF DP. <1>

EVIDENCE

CONDITION INFORMATION

CONDITION: None Recorded CONDITION RATING: None Recorded DESCRIPTION: None Recorded RELATED
EVENT PRN: YEAR:

STATUS None Recorded

ASSOCIATED EVENTS

ASSOCIATED ARTEFACTS

FIND: None recorded COLLECTION: None recorded DESCRIPTION: None recorded

SOURCES

: , , , , ,

Crew, P. 1982 , Porthmadog & Ffestiniog District Plan, <1>

PRN 1509

NAME Olion Rhufeiniog Trackway, Croesor

NGR SH62404521

COMMUNITY Llanfrothen

PERIOD AND TYPE Roman, TRACKWAY, Sitetype ranking: 1

SUMMARY

DESCRIPTION Olion Rhufeinig. <1> Olion Rhufeinig means Roman traces or Roman track and the terrace depicted on the O.S. map probably represents an old route descending to the crossing of the Afon Dylif. The 18th century coach road which runs through this point from Tan y Bwlch is known as San Elen and is traditionally the Roman road from Segontium to Tomen y Mur <2> which Bowen and Gresham suggest may have followed the same route. <3> There are traces of paving on the trackway from SH62894500 to the county boundary at SH62374520 where it crosses the Afon Dylif by way of a single span stone bridge. It could be part

of the Roman road from Tomen y Mur to Caernarfon. <4>

EVIDENCE

CONDITION INFORMATION

CONDITION: None Recorded CONDITION RATING: None Recorded DESCRIPTION: None Recorded RELATED
EVENT PRN: YEAR:

STATUS None Recorded

ASSOCIATED EVENTS

GAT44557 Early Celtic Societies in North Wales 2010

ASSOCIATED ARTEFACTS

FIND: None recorded COLLECTION: None recorded DESCRIPTION: None recorded

SOURCES

Database: Waddington, K. 2010, Early Celtic Societies in North Wales, , , ,
Book: Waddington, K. 2013, The Settlements of Northwest Wales: From the Late Bronze Age to the Early
Medieval Period, , , , HER Library Record No. 2377

Ordnance Survey 1901 , SH64NW, 6 inch <1>

Royal Commission on Ancient and Historic Monuments 1921 , Meirioneth, P.123, NO.390 <2>

BOWEN, E. G. & GRESHAM, C. A. 1967 , The History of Meirioneth, VOL.1, P.246-7 <3>

Ordnance Survey 1973 , SH64NW 1, <4>

PRN 15617

NAME DRS, Pont Maesgwm

NGR SH63574399

COMMUNITY Llanfrothen

PERIOD AND TYPE Medieval, DESERTED RURAL SETTLEMENT, Sitetype ranking: 1

SUMMARY

DESCRIPTION A large well built & substantial rectangular structure built at approx 45 degrees to the slope of large river-worn boulders. It is constructed on a substantial stone platform downslope. The entrance is marked by an orthostat with a possible fireplace/chimney feature at the east end also. The remains of field walls are present around the structure & there is an associated enclosure at the E end. Between the structure and the stream to the N, there is a possible artificial level/terraced area.

EVIDENCE

CONDITION INFORMATION

CONDITION: None Recorded CONDITION RATING: None Recorded DESCRIPTION: None Recorded RELATED
EVENT PRN: YEAR:

STATUS None Recorded

ASSOCIATED EVENTS

GAT40835 Deserted Rural Settlement Survey 1996

ASSOCIATED ARTEFACTS

FIND: None recorded COLLECTION: None recorded DESCRIPTION: None recorded

SOURCES

: , , , , ,

PRN 16552

NAME House and Enclosure, Runined, NNE, Cae Glas

NGR SH6286344927

COMMUNITY Llanfrothen

PERIOD AND TYPE POST MEDIEVAL, COTTAGE, Sitetype ranking: 1

POST MEDIEVAL, ENCLOSURE, Sitetype ranking: 1

SUMMARY Recorded as part of a Tir Gofal Farm Visit.

DESCRIPTION

EVIDENCE STRUCTURE

CONDITION INFORMATION

CONDITION: NOT KNOWN CONDITION RATING: NOT RECORDED DESCRIPTION: RELATED EVENT PRN: 45094
YEAR: 2018

STATUS None Recorded

ASSOCIATED EVENTS

GAT45094 Tir Gofal Site Visit Ty Canol Cae Glas 2002

ASSOCIATED ARTEFACTS

FIND: None recorded COLLECTION: None recorded DESCRIPTION: None recorded

SOURCES

Report: Geary, K. 2002, Tir Gofal Archaeological Farm Visit Report: Ty Canol Cae Glas, , , , Tir Gofal Ref. G1709-14

, ,

PRN 16553

NAME Enclosure/Field Walls, NE, Cae Glas

NGR SH6287744954

COMMUNITY Llanfrothen

PERIOD AND TYPE POST MEDIEVAL, ENCLOSURE, Sitetype ranking: 1

SUMMARY Recorded as part of a Tir Gofal Farm Visit.

DESCRIPTION

EVIDENCE STRUCTURE

CONDITION INFORMATION

CONDITION: NOT KNOWN CONDITION RATING: NOT RECORDED DESCRIPTION: RELATED EVENT PRN: 45094
YEAR: 2018

STATUS None Recorded

ASSOCIATED EVENTS

GAT45094 Tir Gofal Site Visit Ty Canol Cae Glas 2002

ASSOCIATED ARTEFACTS

FIND: None recorded COLLECTION: None recorded DESCRIPTION: None recorded

SOURCES

Report: Geary, K. 2002, Tir Gofal Archaeological Farm Visit Report: Ty Canol Cae Glas, , , , Tir Gofal Ref. G1709-14

, ,

PRN 16554

NAME Enclosure, NE, Cae Glas

NGR SH6282944877

COMMUNITY Llanfrothen

PERIOD AND TYPE POST MEDIEVAL, ENCLOSURE, Sitetype ranking: 1

SUMMARY Recorded as part of a Tir Gofal Farm Visit.

DESCRIPTION

EVIDENCE STRUCTURE

CONDITION INFORMATION

CONDITION: NOT KNOWN CONDITION RATING: NOT RECORDED DESCRIPTION: RELATED EVENT PRN: 45094
YEAR: 2018

STATUS None Recorded

ASSOCIATED EVENTS

GAT45094 Tir Gofal Site Visit Ty Canol Cae Glas 2002

ASSOCIATED ARTEFACTS

FIND: None recorded COLLECTION: None recorded DESCRIPTION: None recorded

SOURCES

Report: Geary, K. 2002, Tir Gofal Archaeological Farm Visit Report: Ty Canol Cae Glas, , , , Tir Gofal Ref. G1709-14

, ,

PRN 16555

NAME Trackway, Cae Glas

NGR SH6286444872

COMMUNITY Llanfrothen

PERIOD AND TYPE UNKNOWN, TRACKWAY, Sitetype ranking: 1

SUMMARY Recorded as part of a Tir Gofal Farm Visit.

DESCRIPTION

EVIDENCE MODIFIED SURFACE

CONDITION INFORMATION

CONDITION: NOT KNOWN CONDITION RATING: NOT RECORDED DESCRIPTION: RELATED EVENT PRN: 45094
YEAR: 2018

STATUS None Recorded

ASSOCIATED EVENTS

GAT45094 Tir Gofal Site Visit Ty Canol Cae Glas 2002

ASSOCIATED ARTEFACTS

FIND: None recorded COLLECTION: None recorded DESCRIPTION: None recorded

SOURCES

Report: Geary, K. 2002, Tir Gofal Archaeological Farm Visit Report: Ty Canol Cae Glas, , , , Tir Gofal Ref. G1709-14

, ,

PRN 16556

NAME Rectangular Structure, N, Cae Glas

NGR SH6284144861

COMMUNITY Llanfrothen

PERIOD AND TYPE UNKNOWN, STRUCTURE, Sitetype ranking: 1

SUMMARY Recorded as part of a Tir Gofal Farm Visit.

DESCRIPTION

EVIDENCE STRUCTURE

CONDITION INFORMATION

CONDITION: NOT KNOWN CONDITION RATING: NOT RECORDED DESCRIPTION: RELATED EVENT PRN: 45094
YEAR: 2018

STATUS None Recorded

ASSOCIATED EVENTS

GAT45094 Tir Gofal Site Visit Ty Canol Cae Glas 2002

ASSOCIATED ARTEFACTS

FIND: None recorded COLLECTION: None recorded DESCRIPTION: None recorded

SOURCES

Report: Geary, K. 2002, Tir Gofal Archaeological Farm Visit Report: Ty Canol Cae Glas, , , , Tir Gofal Ref. G1709-14

, ,

PRN 16557

NAME Structure, Cae Glas

NGR SH6275644746

COMMUNITY Llanfrothen

PERIOD AND TYPE UNKNOWN, STRUCTURE, Sitetype ranking: 1

SUMMARY Recorded as part of a Tir Gofal Farm Visit.

DESCRIPTION

EVIDENCE STRUCTURE

CONDITION INFORMATION

CONDITION: NOT KNOWN CONDITION RATING: NOT RECORDED DESCRIPTION: RELATED EVENT PRN: 45094
YEAR: 2018

STATUS None Recorded

ASSOCIATED EVENTS

GAT45094 Tir Gofal Site Visit Ty Canol Cae Glas 2002

ASSOCIATED ARTEFACTS

FIND: None recorded COLLECTION: None recorded DESCRIPTION: None recorded

SOURCES

Report: Geary, K. 2002, Tir Gofal Archaeological Farm Visit Report: Ty Canol Cae Glas, , , , Tir Gofal Ref. G1709-14

, ,

PRN 16558

NAME Cae Glas Farm, Llanfrothen

NGR SH6275144705

COMMUNITY Llanfrothen

PERIOD AND TYPE Post Medieval, HOUSE, Sitetype ranking: 1

SUMMARY Mid or third-quarter C16 storeyed end chimney house, originally with cross-passage plan.

DESCRIPTION From the 4/4/17 to 18/4/2018 this site was PRN:64553

EVIDENCE BUILDING

CONDITION INFORMATION

CONDITION: NOT KNOWN CONDITION RATING: NOT RECORDED DESCRIPTION: None Recorded RELATED
EVENT PRN: 45094 YEAR: 2018

STATUS Listed Building 19837 II

ASSOCIATED EVENTS

GAT45094 Tir Gofal Site Visit Ty Canol Cae Glas 2002

ASSOCIATED ARTEFACTS

FIND: None recorded COLLECTION: None recorded DESCRIPTION: None recorded

SOURCES

Online Resource: , Cof Cymru - National Historic Assets of Wales, , , ,

Report: Geary, K. 2002, Tir Gofal Archaeological Farm Visit Report: Ty Canol Cae Glas, , , , Tir Gofal Ref. G1709-14

Database: Royal Commission on the Ancient and Historical Monuments of Wales , National Monuments
Record, , , ,

, ,

PRN 16559

NAME Barn, NE of Cae Glas

NGR SH6280644746

COMMUNITY Llanfrothen

PERIOD AND TYPE Post Medieval, BARN, Sitetype ranking: 1

SUMMARY 3-bay boulder-built barn of late C17 or early C18 date and associated with the nearby Cae Glas.

DESCRIPTION From the 4/4/17 to 18/4/2018 this site was PRN:64545

EVIDENCE BUILDING

CONDITION INFORMATION

CONDITION: NOT KNOWN CONDITION RATING: NOT RECORDED DESCRIPTION: RELATED EVENT PRN: 45094
YEAR: 2018

STATUS Listed Building 19839 II

ASSOCIATED EVENTS

GAT45094 Tir Gofal Site Visit Ty Canol Cae Glas 2002

ASSOCIATED ARTEFACTS

FIND: None recorded COLLECTION: None recorded DESCRIPTION: None recorded

SOURCES

Online Resource: , Cof Cymru - National Historic Assets of Wales, , , ,

Report: Geary, K. 2002, Tir Gofal Archaeological Farm Visit Report: Ty Canol Cae Glas, , , , Tir Gofal Ref. G1709-14

, ,

PRN 16560

NAME Barn, NE, Cae Glas

NGR SH6290644828

COMMUNITY Llanfrothen

PERIOD AND TYPE POST MEDIEVAL, BARN, Sitetype ranking: 1

SUMMARY Recorded as part of a Tir Gofal Farm Visit.

DESCRIPTION

EVIDENCE STRUCTURE

CONDITION INFORMATION

CONDITION: NOT KNOWN CONDITION RATING: NOT RECORDED DESCRIPTION: RELATED EVENT PRN: 45094
YEAR: 2018

STATUS None Recorded

ASSOCIATED EVENTS

GAT45094 Tir Gofal Site Visit Ty Canol Cae Glas 2002

ASSOCIATED ARTEFACTS

FIND: None recorded COLLECTION: None recorded DESCRIPTION: None recorded

SOURCES

Report: Geary, K. 2002, Tir Gofal Archaeological Farm Visit Report: Ty Canol Cae Glas, , , , Tir Gofal Ref. G1709-14

, ,

PRN 16561
NAME Building, Ruined, Cae Glas
NGR SH6269744507
COMMUNITY Llanfrothen
PERIOD AND TYPE POST MEDIEVAL, BUILDING, Sitetype ranking: 1

SUMMARY Recorded as part of a Tir Gofal Farm Visit.

DESCRIPTION

EVIDENCE BUILDING

CONDITION INFORMATION

CONDITION: NOT KNOWN CONDITION RATING: NOT RECORDED DESCRIPTION: RELATED EVENT PRN: 45094
YEAR: 2018

STATUS None Recorded

ASSOCIATED EVENTS

GAT45094 Tir Gofal Site Visit Ty Canol Cae Glas 2002

ASSOCIATED ARTEFACTS

FIND: None recorded COLLECTION: None recorded DESCRIPTION: None recorded

SOURCES

Report: Geary, K. 2002, Tir Gofal Archaeological Farm Visit Report: Ty Canol Cae Glas, , , , Tir Gofal Ref. G1709-14

, ,

PRN 16562
NAME Tip, S, Cae Glas
NGR SH6271844494
COMMUNITY Llanfrothen
PERIOD AND TYPE POST MEDIEVAL, WASTE DISPOSAL SITE, Sitetype ranking: 1

SUMMARY Recorded as part of a Tir Gofal Farm Visit.

DESCRIPTION

EVIDENCE BUILDING

CONDITION INFORMATION

CONDITION: NOT KNOWN CONDITION RATING: NOT RECORDED DESCRIPTION: RELATED EVENT PRN: 45094
YEAR: 2018

STATUS None Recorded

ASSOCIATED EVENTS

GAT45094 Tir Gofal Site Visit Ty Canol Cae Glas 2002

ASSOCIATED ARTEFACTS

FIND: None recorded COLLECTION: None recorded DESCRIPTION: None recorded

SOURCES

Report: Geary, K. 2002, Tir Gofal Archaeological Farm Visit Report: Ty Canol Cae Glas, , , , Tir Gofal Ref. G1709-14

, ,

PRN 16563

NAME Relict Wall, S, Cae Glas

NGR SH6265944543

COMMUNITY Llanfrothen

PERIOD AND TYPE UNKNOWN, WALL, Sitetype ranking: 1

SUMMARY Recorded as part of a Tir Gofal Farm Visit.

DESCRIPTION

EVIDENCE PHYSICAL EVIDENCE

CONDITION INFORMATION

CONDITION: NOT KNOWN CONDITION RATING: NOT RECORDED DESCRIPTION: RELATED EVENT PRN: 45094
YEAR: 2018

STATUS None Recorded

ASSOCIATED EVENTS

GAT45094 Tir Gofal Site Visit Ty Canol Cae Glas 2002

ASSOCIATED ARTEFACTS

FIND: None recorded COLLECTION: None recorded DESCRIPTION: None recorded

SOURCES

Report: Geary, K. 2002, Tir Gofal Archaeological Farm Visit Report: Ty Canol Cae Glas, , , , Tir Gofal Ref. G1709-14

, ,

PRN 16564

NAME Shelter, SW, Cae Glas

NGR SH6253344513

COMMUNITY Llanfrothen

PERIOD AND TYPE POST MEDIEVAL, SHELTER, Sitetype ranking: 1

SUMMARY Recorded as part of a Tir Gofal Farm Visit.

DESCRIPTION)

EVIDENCE BUILDING

CONDITION INFORMATION

CONDITION: NOT KNOWN CONDITION RATING: NOT RECORDED DESCRIPTION: None Recorded RELATED
EVENT PRN: 45094 YEAR: 2018

STATUS None Recorded

ASSOCIATED EVENTS

GAT45094 Tir Gofal Site Visit Ty Canol Cae Glas 2002

ASSOCIATED ARTEFACTS

FIND: None recorded COLLECTION: None recorded DESCRIPTION: None recorded

SOURCES

Report: Geary, K. 2002, Tir Gofal Archaeological Farm Visit Report: Ty Canol Cae Glas, , , , Tir Gofal Ref. G1709-14

, ,

PRN 16565

NAME Field Clearance/Enclosures, W, Cae Glas

NGR SH6259844811

COMMUNITY Llanfrothen

PERIOD AND TYPE POST MEDIEVAL, FIELD SYSTEM, Sitetype ranking: 1

SUMMARY Recorded as part of a Tir Gofal Farm Visit.

DESCRIPTION

EVIDENCE STRUCTURE

CONDITION INFORMATION

CONDITION: NOT KNOWN CONDITION RATING: NOT RECORDED DESCRIPTION: RELATED EVENT PRN: 45094
YEAR: 2018

STATUS None Recorded

ASSOCIATED EVENTS

GAT45094 Tir Gofal Site Visit Ty Canol Cae Glas 2002

ASSOCIATED ARTEFACTS

FIND: None recorded COLLECTION: None recorded DESCRIPTION: None recorded

SOURCES

Report: Geary, K. 2002, Tir Gofal Archaeological Farm Visit Report: Ty Canol Cae Glas, , , , Tir Gofal Ref. G1709-14

, ,

PRN 16566

NAME Barn, NW, Cae Glas

NGR SH6276444981

COMMUNITY Llanfrothen

PERIOD AND TYPE POST MEDIEVAL, BARN, Sitetype ranking: 1

SUMMARY Recorded as part of a Tir Gofal Farm Visit.

DESCRIPTION

EVIDENCE STRUCTURE

CONDITION INFORMATION

CONDITION: NOT KNOWN CONDITION RATING: NOT RECORDED DESCRIPTION: RELATED EVENT PRN: 45094
YEAR: 2018

STATUS None Recorded

ASSOCIATED EVENTS

GAT45094 Tir Gofal Site Visit Ty Canol Cae Glas 2002

ASSOCIATED ARTEFACTS

FIND: None recorded COLLECTION: None recorded DESCRIPTION: None recorded

SOURCES

Report: Geary, K. 2002, Tir Gofal Archaeological Farm Visit Report: Ty Canol Cae Glas, , , , Tir Gofal Ref. G1709-14

, ,

PRN 16568

NAME Bridge, Afon Dylif

NGR SH6236845214

COMMUNITY Beddgelert

PERIOD AND TYPE POST MEDIEVAL, BRIDGE, Sitetype ranking: 1

SUMMARY Bridge recorded as part of a Tir Gofal Farm Visit.

DESCRIPTION Stone bridge over the Afon Dylif. Drystone built abutments of medium to large, roughly shaped boulders, slightly corbelled in. Capped with three massive slabs running lengthways and eight small slabs running across the bridge forming the surface of the track (Geary, 2002)

EVIDENCE STRUCTURE

CONDITION INFORMATION

CONDITION: NOT KNOWN CONDITION RATING: NOT RECORDED DESCRIPTION: None Recorded RELATED
EVENT PRN: YEAR: 2002

STATUS None Recorded

ASSOCIATED EVENTS

GAT45094 Tir Gofal Site Visit Ty Canol Cae Glas 2002

ASSOCIATED ARTEFACTS

FIND: None recorded COLLECTION: None recorded DESCRIPTION: None recorded

SOURCES

Report: Geary, K. 2002, Tir Gofal Archaeological Farm Visit Report: Ty Canol Cae Glas, , , , Tir Gofal Ref. G1709-14

, ,

PRN 17541

NAME Part of Roman Road, Segontium - Tomen y Mur

NGR SH63514397

COMMUNITY Llanfrothen

PERIOD AND TYPE Roman, ROAD, Sitetype ranking: 1

SUMMARY

DESCRIPTION A fine length of stone paved road... probably no later than C18th (SH64444212). <3> Portion of very ancient road at Ff Helen probably a pack horse route. <4>

EVIDENCE

CONDITION INFORMATION

CONDITION: Not known CONDITION RATING: Uncertain DESCRIPTION: RELATED EVENT PRN: 40538 YEAR:

STATUS None Recorded

ASSOCIATED EVENTS

GAT40544 Roman Roads in North-west Wales 2004

GAT40538 Roman Roads in North-West Wales 2005

GAT40542 Roman Roads in North-West Wales (Revision 4) 2007

ASSOCIATED ARTEFACTS

FIND: None recorded COLLECTION: None recorded DESCRIPTION: None recorded

SOURCES

Report: Hopewell, D. 2007, Roman Roads in North-West Wales (Revision 4) - Part 1: Text, , , Report No. 668

Report: Hopewell, D. 2007, Roman Roads in North-West Wales (Revision 4) - Part 2: Maps, , , Report No. 668

Hopewell, D. 2004 , Roman Roads in North-west Wales, G1632 REPORT526 <1>

Ordnance Survey 1978 , Ordnance Survey Archaeology Division Linear Archive Files, <4>

Hopewell, D. Gwynedd Archaeological Trust 2005 , Roman Roads in North-west Wales, G1632 Report 572 <2>

Bowen, E. G. & Gresham, C. A. 1967 , History of Merioneth Vol. 1, <3>

PRN 18211

NAME Croesor Landscape, Llanfrothen

NGR SH63084470

COMMUNITY Llanfrothen

PERIOD AND TYPE MULTI-PERIOD, LANDSCAPE, Sitetype ranking: 1

SUMMARY

DESCRIPTION Historic background: the small village of Croesor is a 19th-century quarry village situated on the course of the 18th-century turnpike from Tan y Bwlch to Nanmor. It developed mainly to house quarrymen who worked in the Rhosydd and Croesor quarries. The Croesor quarry first opened about 1856. After a troubled start, Moses Kellow, the quarry's last manager, took it in hand in 1895; it was then efficiently worked as a consolidated holding with the Parc Quarry until its closure in 1930. Moses Kellow was considered a fearless innovator. It was he who devised much of the machinery used in the quarry. He was also responsible for installing electricity there and in his home, when the large-scale 350kw hydro-electric plant was opened in 1904. Between 1865 and 1930, 2,000 tons of slate was produced each year. Slate was prepared for several purposes - billiard table tops were made in the Parc Quarry, together with chimney slabs, gravestones, flooring slabs, lintels and ornamental products. The final product was initially carted to the Ffestiniog Railway at Penrhyndeudraeth, but after 1864 it was taken down to Croesor Tramway, part of which may still be walked, using the incline. Another spectacular incline may be seen at the top of Cwm Croesor - the Rhosydd incline. This was used to carry goods up and down from the Quarry. Men also travelled on the incline although the managers strictly forbade it. The village was developed by Hugh Beaver Roberts, owner of the Croesor estate, as part of the plan to develop the area's mineral resources. It is likely that much of the village dates from the mid-1860s, when the tramway was laid along the valley, though there are some later 19th-century houses. Bob Owen Croesor (1885-1962), a well-known native of Llanfrothen, was in turn a farm worker and shepherd, a clerk at the Parc and Croesor Quarry under Moses Kellow, a worker at the Rural Council Offices and a lecturer with the Workers' Education Association. He took great interest in genealogy in Wales, collecting rare

books and copying parish records, and became an expert on the history of the Quakers. At his home, Ael y Bryn, next door to the chapel, he collected an enormous library of books, papers and manuscripts, and Americans visited him for help in tracing their ancestry. He was awarded an MA by the University of Wales, and an OBE, for his contribution to his country's culture. Key historic landscape characteristics: 19th-century slate quarry village, tramway Croesor is a small settlement of a number of houses, a chapel and a school. The use of large coursed stones from quarries within the immediate vicinity is a feature of the village. The buildings are substantial, with many of the houses being two-storey, short terraces set parallel to the steep hill-slope and all looking out to the south-east. With their large windows, they could certainly not be described as cottages but as large terraced houses. There are a few 20th century buildings in the village, and a few outliers between the core and the main road down to Garreg, which passes over a well-constructed part-stone, part-slate bridge. The course of the old Croesor tramway, which was responsible for the growth of the settlement, with a superb slate fence along one side for much of its course, runs through the bottom of the settlement next to the river, and can, in large part, be walked. Conservation priorities and management: the local community is very well aware of its heritage, though no formal group is in existence. A new car park has recently been built as the starting point for a walk either up Cnicht or to the Rhosydd quarry, and there is an information board here. Despite some recent additions, the essence of the settlement remains unspoiled. The area lies within the Snowdonia National Park. (Gwyn and Thompson, 2003).

EVIDENCE

CONDITION INFORMATION

CONDITION: None Recorded CONDITION RATING: None Recorded DESCRIPTION: None Recorded RELATED EVENT PRN: YEAR:

STATUS None Recorded

ASSOCIATED EVENTS

GAT40558 Historic Landscape Characterisation: Vale of Ffestiniog 2003

ASSOCIATED ARTEFACTS

FIND: None recorded COLLECTION: None recorded DESCRIPTION: None recorded

SOURCES

Online Resource: Gwyn, D., and Thompson, D. 2003, Historic Landscape Characterisation - Vale of Ffestiniog, , ,
,
Report: Gwyn, D. & Thompson, D. 2003, Historic Landscape Characterisation - Vale of Ffestiniog, , , , G1657,
REP NO. 422

PRN 18222

NAME Parc Landscape, Llanfrothen

NGR SH62704390

COMMUNITY Llanfrothen

PERIOD AND TYPE MULTI-PERIOD, LANDSCAPE, Sitetype ranking: 1

SUMMARY

DESCRIPTION Historic background: this extremely interesting site has a group of four successive houses, with two large barns and associated buildings. The first house, probably dating from the middle of the sixteenth century, has been demolished, but the small enclosed garden opposite its site, which may be contemporary, survives. The second and third houses may have been roughly contemporary, of the late sixteenth or early seventeenth century; one is now derelict but the other has been restored. The fourth house, dated 1671, but probably built earlier, faces the other three and is in good condition. There is also a sixteenth-century gatehouse. The houses were built by the Anwyl family and the estate remained in the family until it was sold in the eighteenth century. It was eventually acquired by Clough Williams-Ellis, who turned a drumhouse on a

quarry incline in the park into a summer house and reversed the staircase in the derelict third house, so that it leads into a part which still exists, but made few other alterations. In addition to the Anwyl family, particularly the cultured and well-educated William Lewis Anwyl, there are associations with Moses Kellow, the electrical engineer (see also Croesor, area 11). Key historic landscape characteristics: post-medieval unit houses; early gardens. The houses, which have distinctive tall stone chimneys, are grouped round a courtyard at the top of a steep valley side, with two large barns and other outbuildings nearby and a third barn, Beudy Newydd, dated 1666, on the south-western edge of the park. The gatehouse is a short distance to the north-east. The main group of buildings is near the centre of the park, which is roughly rectangular and mostly occupies a ridge between two streams (see photograph). It contains the remains of three probably medieval long huts, and it has been suggested that the mound on the viewpoint to the south-west of the houses is a round barrow, though it is more likely to be a deliberately constructed garden feature. Apart from the small garden, steeply terraced out over the top of the slope, which probably belonged to the earliest house, the garden areas are now neglected. However, they remain extremely interesting, as there are three terraces retained by massively-built stone walls to the south of the old drive and further earthen terraces to the north of it. These appear very likely to be contemporary with the later houses and may be an attempt by William Lewis Anwyl to create something similar to the Italian renaissance gardens he knew of through his contacts and reading. There is also the site of a small, square kitchen garden, later in date, immediately to the south-west of the houses. A cywydd (panegyric) on the death of William Lewis Anwyl in 1642, by the bard Huw Machno, mentions his 'new house of immense construction (probably the fourth house) and also gardens, orchards, parks and 'fair towers'. Even allowing for poetic licence, it is clear that a designed landscape of note, albeit on a small scale, existed at the time. The area also includes part of the course of the non-statutory Croesor tramway. As well as a high stone revetted embankment which carried a level railway, it includes the upper Park (sic) incline and the top part of the lower Park incline, a rake of two counterbalanced planes which took the tramway down to the level of the Glaslyn estuary. The upper drumhouse though constructed c.1863 as a standard 'through' drumhouse, was rebuilt by Clough Williams Ellis as a banqueting house for Lady Aberconway on the lines of the Marchogion drumhouse on the Penrhyn Quarry Railway of 1798-1801. The area further includes the unusually complete remains of Parc slab quarry (SH 626- 436), managed by Moses Kellow. Pre-dating this quarry (it is overlain by the tramway and tips) but possibly utilised by it is a well-made, hard-surfaced track which climbs at an even gradient from the old coastline, up the Maesgwm valley, to the north eastern edge of the park, where it disappears. Conservation priorities and management: Parc is included in the Cadw Register of Landscapes, Parks and Gardens of Special Historic Interest in Wales Part 1: Parks and Gardens as PGW (Gd) 35 (GWY), where it is listed Grade II* (p 230). The house and some of the associated buildings and structures are also Listed Buildings. Liaison with the tenant (Richard Haslam), the Plas Brondanw estate as well as the Welsh Historic Gardens Trust is recommended for future management. This area lies within the Snowdonia National Park. (Gwyn and Thompson, 2003).

EVIDENCE

CONDITION INFORMATION

CONDITION: None Recorded CONDITION RATING: None Recorded DESCRIPTION: None Recorded RELATED EVENT PRN: YEAR:

STATUS None Recorded

ASSOCIATED EVENTS

GAT40558 Historic Landscape Characterisation: Vale of Ffestiniog 2003

ASSOCIATED ARTEFACTS

FIND: None recorded COLLECTION: None recorded DESCRIPTION: None recorded

SOURCES

Online Resource: Gwyn, D., and Thompson, D. 2003, Historic Landscape Characterisation - Vale of Ffestiniog, , ,
Report: Gwyn, D. & Thompson, D. 2003, Historic Landscape Characterisation - Vale of Ffestiniog, , , G1657, REP NO. 422

PRN 18230

NAME Brandanw Slopes Landscape, Llanfrothen

NGR SH62004350

COMMUNITY Llanfrothen

PERIOD AND TYPE MULTI-PERIOD, LANDSCAPE, Sitetype ranking: 1

SUMMARY

DESCRIPTION Historic background: this is a small area on the north-facing slopes of the peninsula. It was an area historically dominated by the houses at Plas Brondanw and at Parc, in which there is a lot of (probably) ancient woodland and some small-scale 19th-century quarrying for slate. There are underlying field patterns which are difficult to make sense of, but may be early. The relative concentration of several, important sub-medieval houses in the Llanfrothen area may indicate the growing economic importance of this area in the 16th and 17th centuries (it would then have been on the coast), further evidence of which may be contained in the landscape. Key historic landscape characteristics: woodlands, field patterns, industrial remains. This is a relatively 'low-key' area characterised by small fields, broad-leaved woodland and evidence for small-scale slate quarrying, evident in the form of extremely dilapidated structures and the traces of inclines. Conservation priorities and management: preservation of the woodland character of the area and of the field pattern, through liaison with the Brondanw estate, is the priority for conservation, although survey of the area to record the extent and detail of actual remains would be a useful first step. (Gwyn and Thompson, 2003).

EVIDENCE

CONDITION INFORMATION

CONDITION: None Recorded CONDITION RATING: None Recorded DESCRIPTION: None Recorded RELATED EVENT PRN: YEAR:

STATUS None Recorded

ASSOCIATED EVENTS

GAT40558 Historic Landscape Characterisation: Vale of Ffestiniog 2003

ASSOCIATED ARTEFACTS

FIND: None recorded COLLECTION: None recorded DESCRIPTION: None recorded

SOURCES

Online Resource: Gwyn, D., and Thompson, D. 2003, Historic Landscape Characterisation - Vale of Ffestiniog, , ,

Report: Gwyn, D. & Thompson, D. 2003, Historic Landscape Characterisation - Vale of Ffestiniog, , , G1657, REP NO. 422

PRN 18564

NAME Leat, Penrallt

NGR SH6314943653

COMMUNITY Llanfrothen

PERIOD AND TYPE POST MEDIEVAL, LEAT, Sitetype ranking: 1

SUMMARY

DESCRIPTION

EVIDENCE DOCUMENTARY EVIDENCE

CONDITION INFORMATION

CONDITION: NOT KNOWN CONDITION RATING: NOT RECORDED DESCRIPTION: RELATED EVENT PRN: YEAR:
2018

STATUS None Recorded

ASSOCIATED EVENTS

GAT45233 Tir Gofal Site Visit: Cefn Dreiniog, Llanfrothen 2003

ASSOCIATED ARTEFACTS

FIND: None recorded COLLECTION: None recorded DESCRIPTION: None recorded

SOURCES

Report: Roberts, J. 2003, Tir Gofal Archaeological Farm Visit Report: Penrallt, Croesor (part of Cefn Dreiniog, Llanfrothen), , , , Tir Gofel Ref. G1800-02

, ,

PRN 20259

NAME Parc Slate Quarry, Llanfrothen

NGR SH62604360

COMMUNITY Llanfrothen

PERIOD AND TYPE POST-MEDIEVAL, SLATE QUARRY, Sitetype ranking: 1

SUMMARY

DESCRIPTION The quarry at Parc (SH626436), opened in 1866 was an underground working, producing slab and slate ridging. By 1878 the quarry had started using the Croesor Tramway (opened in 1864) and was employing between 15 and 20 men. Under the ownership of William Kellow the quarry became amalgamated in the Parc & Croesor Stare Quarries Co. Ltd. in 1895. The Parc quarry remained in the Kellow family until the workings eventually closed in 1930. The remains at Parc quarry include the still inhabited managers' house, to the north-east stands a building containing the base of a compressor, associated with this is a wheel-pit and slate bedded incline with rope score marks and a flight of stone steps. Across the river, which is extensively bridged by massive slate slabs, are the ruins of the main mill. This was powered by a launder from the tailrace of the upper wheel. The collapsed adit which lead to the underground workings, lies nearby. (Dutton, Flook & Roberts, 1994) This site contains the best example within the resource of a manager's house, showing the ornamentation sometimes lavished on them as a means of enhancing the manager's status. In this case, the ornamentation is slate wall-cladding, which doubtless served as an advertising feature as well. The bay-type mill is the best surviving example of its sort, and its hydraulic system is well preserved. (Davidson, Dutton, Flook & Gwyn, 1995)

EVIDENCE

CONDITION INFORMATION

CONDITION: None Recorded CONDITION RATING: None Recorded DESCRIPTION: None Recorded RELATED
EVENT PRN: YEAR:

STATUS None Recorded

ASSOCIATED EVENTS

GAT40138 Gwynedd Quarrying Landscapes: Slate Quarries 1994

GAT40244 Proposed Hydro-Electric Scheme, Afon Maesgwm 1994

GAT44419 Gwynedd Slate Quarries: An Archaeological Survey 1994-5 1995

ASSOCIATED ARTEFACTS

FIND: None recorded COLLECTION: None recorded DESCRIPTION: None recorded

SOURCES

Report: Dutton, L. A., Flook, H. & Roberts, R. 1994, Proposed Hydro-Electric Scheme, Afon Maesgwm, , , , GAT Report No. 109

Report: Davidson, A., Gwyn, D. Rh., Jones, G. P. & Riley, H. 1994, Gwynedd Quarrying Landscapes: Slate Quarries, , , , GAT Report No. 129

Book: Richards, A. J. 1991, A Gazeteer of the Welsh Slate Industry, , , , HER Library Record No. 414

Report: Davidson, A., Dutton, D., Flook, H. & Gwyn, D. Rh. 1995, Gwynedd Slate Quarries: An Archaeological Survey 1994-5. Appendix 1 Part 2, , , , GAT Report No. 154

Report: Davidson, A., Dutton, D., Flook, H. & Gwyn, D. Rh. 1995, Gwynedd Slate Quarries: An Archaeological Survey 1994-5. Appendix 1 Part 1, , , , GAT Report No. 154

Report: Davidson, A., Dutton, D., Flook, H. & Gwyn, D. Rh. 1995, Gwynedd Slate Quarries: An Archaeological Survey 1994-5, , , , GAT Report No. 154

Book: Gwyn, D. 2015, Welsh Slate: Archaeology and History of an Industry, , , , HER Library Record No. 2395

Book: Boyd, J. I. C. 1972, Narrow Gauge Railways in South Caernarvonshire, , 4, , HER Library Record No 156

Lindsay, J. 1974 , A History of the North Wales Slate Industry, PP 161,175,327 <3>

Roberts, D. 1982 Moses Kellow a Chwareli Cwm Croesor, Transactions of the Merioneth Historical and Record Society, IX 2 PP 229-35 <5>

Harries, P. L. 1987 Notes from an Auction Catalogue, Ffestiniog Railway Heritage Group Journal, No. 13, P 4, 7-8 <6>

, Board of Trade 31, 15517/44992 <7>

Owen, R. 1943 , Diwydiannau Coll, PASSIM <8>

PRN 20262

NAME Hafoty Slate Quarry, Llanfrothen

NGR SH63204360

COMMUNITY Llanfrothen

PERIOD AND TYPE POST-MEDIEVAL, SLATE QUARRY, Sitetype ranking: 1

SUMMARY

DESCRIPTION

EVIDENCE

CONDITION INFORMATION

CONDITION: None Recorded CONDITION RATING: None Recorded DESCRIPTION: None Recorded RELATED EVENT PRN: YEAR:

STATUS None Recorded

ASSOCIATED EVENTS

GAT40138 Gwynedd Quarrying Landscapes: Slate Quarries 1994

GAT44419 Gwynedd Slate Quarries: An Archaeological Survey 1994-5 1995

ASSOCIATED ARTEFACTS

FIND: None recorded COLLECTION: None recorded DESCRIPTION: None recorded

SOURCES

Report: Davidson, A., Gwyn, D. Rh., Jones, G. P. & Riley, H. 1994, Gwynedd Quarrying Landscapes: Slate Quarries, , , , GAT Report No. 129

Book: Richards, A. J. 1991, A Gazeteer of the Welsh Slate Industry, , , , HER Library Record No. 414

Report: Davidson, A., Dutton, D., Flook, H. & Gwyn, D. Rh. 1995, Gwynedd Slate Quarries: An Archaeological

Survey 1994-5, , , , GAT Report No. 154

Report: Davidson, A., Dutton, D., Flook, H. & Gwyn, D. Rh. 1995, Gwynedd Slate Quarries: An Archaeological Survey 1994-5. Appendix 1 Part 1, , , , GAT Report No. 154

Report: Davidson, A., Dutton, D., Flook, H. & Gwyn, D. Rh. 1995, Gwynedd Slate Quarries: An Archaeological Survey 1994-5. Appendix 1 Part 2, , , , GAT Report No. 154

, Board of Trade 31, 2362/11634 <3>

Owen, R. 1943 , Diwydiannau Coll, PASSIM <4>

PRN 20263

NAME Slate Quarry, Garreg Uchaf

NGR SH63504450

COMMUNITY Llanfrothen

PERIOD AND TYPE POST-MEDIEVAL, SLATE QUARRY, Sitetype ranking: 1

SUMMARY

DESCRIPTION

EVIDENCE

CONDITION INFORMATION

CONDITION: None Recorded CONDITION RATING: None Recorded DESCRIPTION: None Recorded RELATED EVENT PRN: YEAR:

STATUS None Recorded

ASSOCIATED EVENTS

GAT40138 Gwynedd Quarrying Landscapes: Slate Quarries 1994

ASSOCIATED ARTEFACTS

FIND: None recorded COLLECTION: None recorded DESCRIPTION: None recorded

SOURCES

Report: Davidson, A., Gwyn, D. Rh., Jones, G. P. & Riley, H. 1994, Gwynedd Quarrying Landscapes: Slate Quarries, , , , GAT Report No. 129

Book: Richards, A. J. 1991, A Gazeteer of the Welsh Slate Industry, , , , HER Library Record No. 414

, ,

PRN 20264

NAME Parc Slab Slate Quarry, Llanfrothen

NGR SH63204440

COMMUNITY Llanfrothen

PERIOD AND TYPE POST-MEDIEVAL, SLATE QUARRY, Sitetype ranking: 1

SUMMARY

DESCRIPTION The workings at Parc Slab (SH632444) are roughly contemporary to those of Parc (PRN 20259) and like Parc were eventually operated in conjunction with Croesor. The mill site, once served by an incline, which joined with the Croesor Tramway to the north, is now cut by the road to Croesor. Immediately to the south lies an unusually large wheel-pit, the remains of buildings and extensive waste slate tips. (Dutton, Flook & Roberts, 1994)

EVIDENCE

CONDITION INFORMATION

CONDITION: None Recorded CONDITION RATING: None Recorded DESCRIPTION: None Recorded RELATED
EVENT PRN: YEAR:

STATUS None Recorded

ASSOCIATED EVENTS

GAT40138 Gwynedd Quarrying Landscapes: Slate Quarries 1994
GAT40244 Proposed Hydro-Electric Scheme, Afon Maesgwm 1994
GAT44419 Gwynedd Slate Quarries: An Archaeological Survey 1994-5 1995

ASSOCIATED ARTEFACTS

FIND: None recorded COLLECTION: None recorded DESCRIPTION: None recorded

SOURCES

Report: Dutton, L. A., Flook, H. & Roberts, R. 1994, Proposed Hydro-Electric Scheme, Afon Maesgwm, , , , GAT Report No. 109
Report: Davidson, A., Gwyn, D. Rh., Jones, G. P. & Riley, H. 1994, Gwynedd Quarrying Landscapes: Slate Quarries, , , , GAT Report No. 129
Book: Richards, A. J. 1991, A Gazeteer of the Welsh Slate Industry, , , , HER Library Record No. 414
Report: Davidson, A., Dutton, D., Flook, H. & Gwyn, D. Rh. 1995, Gwynedd Slate Quarries: An Archaeological Survey 1994-5, , , , GAT Report No. 154
Report: Davidson, A., Dutton, D., Flook, H. & Gwyn, D. Rh. 1995, Gwynedd Slate Quarries: An Archaeological Survey 1994-5. Appendix 1 Part 1, , , , GAT Report No. 154
Report: Davidson, A., Dutton, D., Flook, H. & Gwyn, D. Rh. 1995, Gwynedd Slate Quarries: An Archaeological Survey 1994-5. Appendix 1 Part 2, , , , GAT Report No. 154

, Board of Trade 31, 15517/44992 <3>

Owen, R. 1943 , Diwydiannau Coll, PASSIM <4>

PRN 20267

NAME Slate Quarry, Bryn Y Gelynen

NGR SH63404370

COMMUNITY Llanfrothen

PERIOD AND TYPE POST-MEDIEVAL, SLATE QUARRY, Sitetype ranking: 1

SUMMARY**DESCRIPTION****EVIDENCE****CONDITION INFORMATION**

CONDITION: None Recorded CONDITION RATING: None Recorded DESCRIPTION: None Recorded RELATED
EVENT PRN: YEAR:

STATUS None Recorded

ASSOCIATED EVENTS

GAT40138 Gwynedd Quarrying Landscapes: Slate Quarries 1994

ASSOCIATED ARTEFACTS

FIND: None recorded COLLECTION: None recorded DESCRIPTION: None recorded

SOURCES

Report: Davidson, A., Gwyn, D. Rh., Jones, G. P. & Riley, H. 1994, Gwynedd Quarrying Landscapes: Slate Quarries, , , , GAT Report No. 129
Book: Richards, A. J. 1991, A Gazetteer of the Welsh Slate Industry, , , , HER Library Record No. 414

, ,

PRN 20763

NAME Lead and Copper Trial Level, Traian

NGR SH62204300

COMMUNITY Llanfrothen

PERIOD AND TYPE POST-MEDIEVAL, LEVEL, Sitetype ranking: 1

SUMMARY

DESCRIPTION

EVIDENCE

CONDITION INFORMATION

CONDITION: None Recorded CONDITION RATING: None Recorded DESCRIPTION: None Recorded RELATED EVENT PRN: YEAR:

STATUS None Recorded

ASSOCIATED EVENTS

GAT40413 Gwynedd Metal Mines Survey 1998

ASSOCIATED ARTEFACTS

FIND: None recorded COLLECTION: None recorded DESCRIPTION: None recorded

SOURCES

: , , , , ,

Ap Owain, S. & Crew, P. , Snp Industrial Record, NO.642708 <1>

Foster-Smith, J. R. 1977 , The Mines of Merioneth, p 6 <2>

Gwyn, D. 1998 , Gwynedd Metal Mines Survey, G1468.01, R291 <3>

PRN 21893

NAME Rhaiaadr Mine, Llanfrothen

NGR SH63404410

COMMUNITY Llanfrothen

PERIOD AND TYPE POST-MEDIEVAL, COPPER MINE, Sitetype ranking: 1

SUMMARY

DESCRIPTION

EVIDENCE

CONDITION INFORMATION

CONDITION: None Recorded CONDITION RATING: None Recorded DESCRIPTION: None Recorded RELATED EVENT PRN: YEAR:

STATUS None Recorded

ASSOCIATED EVENTS

GAT40413 Gwynedd Metal Mines Survey 1998

ASSOCIATED ARTEFACTS

FIND: None recorded COLLECTION: None recorded DESCRIPTION: None recorded

SOURCES

: , , , , ,

Gwyn, D. 1998 , Gwynedd Metal Mines Survey, G1468.01, R291 <1>

PRN 27005

NAME Sheepfold, NW of Tan Lan

NGR SH6167742975

COMMUNITY Llanfrothen

PERIOD AND TYPE UNKNOWN, SHEEPFOLD, Sitetype ranking: 1

SUMMARY

DESCRIPTION Rectangular enclosure or sheepfold marked on the Ordnance Survey 1st edition 25" map of 1889. Not marked on current OS Landline digital mapping. (Kenney, 2014)

EVIDENCE DOCUMENTARY EVIDENCE

CONDITION INFORMATION

CONDITION: NOT KNOWN CONDITION RATING: NOT RECORDED DESCRIPTION: None Recorded RELATED EVENT PRN: 44846 YEAR: 2014

STATUS None Recorded

ASSOCIATED EVENTS

GAT44846 Medieval and Post-Medieval Agricultural Features in North-West Wales. Report on Scheduling Enhancement Study: Part 1: Report and Gazetteer 2014

ASSOCIATED ARTEFACTS

FIND: None recorded COLLECTION: None recorded DESCRIPTION: None recorded

SOURCES

Report: Kenney, J. 2014, Medieval and Post-Medieval Agricultural Features in North-West Wales. Report on Scheduling Enhancement Study. Part 1: Report and Gazetteer. , , , , Report No. 1162

, ,

PRN 27009

NAME Trackway, Former Incline, Llanfrothen

NGR SH62184334

COMMUNITY Llanfrothen

PERIOD AND TYPE POST-MEDIEVAL, INCLINED PLANE, Sitetype ranking: 2

Modern, TRACKWAY, Sitetype ranking: 1

SUMMARY

DESCRIPTION This is a stone revetted incline built c. 1878 to connect the Parc quarry with the Croesor tramway. The incline presently forms part of an access road to the farms of Parc and Beudy-newydd. (Dutton, Flook & Roberts, 1994) Tramway marked on the Ordnance Survey 1st edition 25" map of 1889. Still marked on

current OS Landline digital mapping. (Flook, 2008)

EVIDENCE EARTHWORK

CONDITION INFORMATION

CONDITION: Intact CONDITION RATING: Not Recorded DESCRIPTION: RELATED EVENT PRN: 40244 YEAR: 1994

STATUS None Recorded

ASSOCIATED EVENTS

GAT40244 Proposed Hydro-Electric Scheme, Afon Maesgwm 1994

GAT44403 Tir Gofal Management Plan: Bodlondeb, Rhyd 2008

ASSOCIATED ARTEFACTS

FIND: None recorded COLLECTION: None recorded DESCRIPTION: None recorded

SOURCES

Report: Dutton, L. A., Flook, H. & Roberts, R. 1994, Proposed Hydro-Electric Scheme, Afon Maesgwm, , , , GAT Report No. 109

Report: Flook, R. 2008, Tir Gofal Management Plan: Bodlondeb, Rhyd, , , , Tir Gofal Ref. RA2007/035

, ,

PRN 27010

NAME Well, SW, Coed Ty

NGR SH6229743188

COMMUNITY Llanfrothen

PERIOD AND TYPE UNKNOWN, WELL, Sitetype ranking: 1

SUMMARY A well, located South - West of Coed Ty.

DESCRIPTION

EVIDENCE DOCUMENTARY EVIDENCE

CONDITION INFORMATION

CONDITION: NOT KNOWN CONDITION RATING: NOT RECORDED DESCRIPTION: None Recorded RELATED EVENT PRN: YEAR: 2018

STATUS None Recorded

ASSOCIATED EVENTS

ASSOCIATED ARTEFACTS

FIND: None recorded COLLECTION: None recorded DESCRIPTION: None recorded

SOURCES

Map: Ordnance Survey 1889, OS First Edition Map, , , ,

, ,

PRN 30781

NAME Penallt, Llanfrothen

NGR SH6340943793

COMMUNITY Llanfrothen
PERIOD AND TYPE UNKNOWN, HOUSE, Sitetype ranking: 1

SUMMARY

DESCRIPTION

EVIDENCE DOCUMENTARY EVIDENCE

CONDITION INFORMATION

CONDITION: NOT KNOWN CONDITION RATING: NOT RECORDED DESCRIPTION: RELATED EVENT PRN: YEAR:
2018

STATUS None Recorded

ASSOCIATED EVENTS

ASSOCIATED ARTEFACTS

FIND: None recorded COLLECTION: None recorded DESCRIPTION: None recorded

SOURCES

Map: Ordnance Survey 1889, OS First Edition Map, , , ,

, ,

PRN 30782
NAME Rhaiaadr, Llanfrothen
NGR SH6312243891
COMMUNITY Llanfrothen
PERIOD AND TYPE UNKNOWN, BUILDING, Sitetype ranking: 1

SUMMARY

DESCRIPTION

EVIDENCE DOCUMENTARY EVIDENCE

CONDITION INFORMATION

CONDITION: NOT KNOWN CONDITION RATING: NOT RECORDED DESCRIPTION: RELATED EVENT PRN: YEAR:
2018

STATUS None Recorded

ASSOCIATED EVENTS

ASSOCIATED ARTEFACTS

FIND: None recorded COLLECTION: None recorded DESCRIPTION: None recorded

SOURCES

Map: Ordnance Survey 1889, OS First Edition Map, , , ,

, ,

PRN 30783
NAME Structure,S, Rhaiadr
NGR SH6311043769
COMMUNITY Llanfrothen
PERIOD AND TYPE UNKNOWN, STRUCTURE, Sitetype ranking: 1

SUMMARY

DESCRIPTION

EVIDENCE DOCUMENTARY EVIDENCE

CONDITION INFORMATION

CONDITION: NOT KNOWN CONDITION RATING: NOT RECORDED DESCRIPTION: RELATED EVENT PRN: YEAR:
2018

STATUS None Recorded

ASSOCIATED EVENTS

ASSOCIATED ARTEFACTS

FIND: None recorded COLLECTION: None recorded DESCRIPTION: None recorded

SOURCES

Map: Ordnance Survey 1889, OS First Edition Map, , , ,

, ,

PRN 30784
NAME Structure, SW, Rhaiadr
NGR SH6296143725
COMMUNITY Llanfrothen
PERIOD AND TYPE UNKNOWN, STRUCTURE, Sitetype ranking: 1

SUMMARY

DESCRIPTION

EVIDENCE DOCUMENTARY EVIDENCE

CONDITION INFORMATION

CONDITION: NOT KNOWN CONDITION RATING: NOT RECORDED DESCRIPTION: RELATED EVENT PRN: YEAR:
2018

STATUS None Recorded

ASSOCIATED EVENTS

ASSOCIATED ARTEFACTS

FIND: None recorded COLLECTION: None recorded DESCRIPTION: None recorded

SOURCES

Map: Ordnance Survey 1889, OS First Edition Map, , , ,

, ,

PRN 30785
NAME Structure, SW, Rhaiadr
NGR SH6286543687
COMMUNITY Llanfrothen
PERIOD AND TYPE UNKNOWN, STRUCTURE, Sitetype ranking: 1

SUMMARY

DESCRIPTION

EVIDENCE DOCUMENTARY EVIDENCE

CONDITION INFORMATION

CONDITION: NOT KNOWN CONDITION RATING: NOT RECORDED DESCRIPTION: RELATED EVENT PRN: YEAR:
2018

STATUS None Recorded

ASSOCIATED EVENTS

ASSOCIATED ARTEFACTS

FIND: None recorded COLLECTION: None recorded DESCRIPTION: None recorded

SOURCES

Map: Ordnance Survey 1889, OS First Edition Map, , , ,
 , ,

PRN 30786
NAME Sheepfold, Llanfrothen
NGR SH6288943716
COMMUNITY Llanfrothen
PERIOD AND TYPE UNKNOWN, SHEEPFOLD, Sitetype ranking: 1

SUMMARY

DESCRIPTION A rectangular sheepfold, situated on a field boundary, labelled on the Ordnance Survey 1st Edition Map of 1888-9 and present but not labelled on the Ordnance Survey 2009 Mastermap Digital Map. (Kenney, 2014)

EVIDENCE DOCUMENTARY EVIDENCE

CONDITION INFORMATION

CONDITION: NOT KNOWN CONDITION RATING: NOT RECORDED DESCRIPTION: None Recorded RELATED
EVENT PRN: 44846 YEAR: 2014

STATUS None Recorded

ASSOCIATED EVENTS

GAT44846 Medieval and Post-Medieval Agricultural Features in North-West Wales. Report on Scheduling Enhancement Study: Part 1: Report and Gazetteer 2014

ASSOCIATED ARTEFACTS

FIND: None recorded COLLECTION: None recorded DESCRIPTION: None recorded

SOURCES

Report: Kenney, J. 2014, Medieval and Post-Medieval Agricultural Features in North-West Wales. Report on Scheduling Enhancement Study. Part 1: Report and Gazetteer. , , , , Report No. 1162

, ,

PRN 30787

NAME Structure, NE, Coed Ty

NGR SH6260743425

COMMUNITY Llanfrothen

PERIOD AND TYPE UNKNOWN, STRUCTURE, Sitetype ranking: 1

SUMMARY**DESCRIPTION**

EVIDENCE DOCUMENTARY EVIDENCE

CONDITION INFORMATION

CONDITION: NOT KNOWN CONDITION RATING: NOT RECORDED DESCRIPTION: RELATED EVENT PRN: YEAR: 2018

STATUS None Recorded

ASSOCIATED EVENTS**ASSOCIATED ARTEFACTS**

FIND: None recorded COLLECTION: None recorded DESCRIPTION: None recorded

SOURCES

Map: Ordnance Survey 1889, OS First Edition Map, , , ,

, ,

PRN 30788

NAME Aqueduct, N, Penrallt

NGR SH6335643895

COMMUNITY Llanfrothen

PERIOD AND TYPE POST MEDIEVAL, AQUEDUCT, Sitetype ranking: 1

SUMMARY**DESCRIPTION**

EVIDENCE DOCUMENTARY EVIDENCE

CONDITION INFORMATION

CONDITION: NOT KNOWN CONDITION RATING: NOT RECORDED DESCRIPTION: RELATED EVENT PRN: YEAR: 2018

STATUS None Recorded

ASSOCIATED EVENTS

ASSOCIATED ARTEFACTS

FIND: None recorded COLLECTION: None recorded DESCRIPTION: None recorded

SOURCES

Map: Ordnance Survey 1900, OS Second Edition Map, , , ,

, ,

PRN 30789

NAME Bridge, N, Penrallt

NGR SH6335243959

COMMUNITY Llanfrothen

PERIOD AND TYPE UNKNOWN, FOOTBRIDGE, Sitetype ranking: 1

SUMMARY

DESCRIPTION

EVIDENCE DOCUMENTARY EVIDENCE

CONDITION INFORMATION

CONDITION: NOT KNOWN CONDITION RATING: NOT RECORDED DESCRIPTION: RELATED EVENT PRN: YEAR: 2018

STATUS None Recorded

ASSOCIATED EVENTS

ASSOCIATED ARTEFACTS

FIND: None recorded COLLECTION: None recorded DESCRIPTION: None recorded

SOURCES

Map: Ordnance Survey 1900, OS Second Edition Map, , , ,

, ,

PRN 30790

NAME Reservoir, SW, Penrallt

NGR SH6305643657

COMMUNITY Llanfrothen

PERIOD AND TYPE POST MEDIEVAL, RESERVOIR, Sitetype ranking: 1

SUMMARY

DESCRIPTION

EVIDENCE DOCUMENTARY EVIDENCE

CONDITION INFORMATION

CONDITION: NOT KNOWN CONDITION RATING: NOT RECORDED DESCRIPTION: RELATED EVENT PRN: YEAR:

2018

STATUS None Recorded

ASSOCIATED EVENTS

ASSOCIATED ARTEFACTS

FIND: None recorded COLLECTION: None recorded DESCRIPTION: None recorded

SOURCES

Map: Ordnance Survey 1900, OS Second Edition Map, , , ,

, ,

PRN 30791

NAME Coed Ty, Coed Ty

NGR SH6248043340

COMMUNITY Llanfrothen

PERIOD AND TYPE UNKNOWN, HOUSE, Sitetype ranking: 1

SUMMARY A possible post-medieval house.

DESCRIPTION

EVIDENCE DOCUMENTARY EVIDENCE

CONDITION INFORMATION

CONDITION: NOT KNOWN CONDITION RATING: NOT RECORDED DESCRIPTION: RELATED EVENT PRN: YEAR: 2018

STATUS None Recorded

ASSOCIATED EVENTS

ASSOCIATED ARTEFACTS

FIND: None recorded COLLECTION: None recorded DESCRIPTION: None recorded

SOURCES

Database: Royal Commission on the Ancient and Historical Monuments of Wales , National Monuments Record, , , ,

, ,

PRN 34589

NAME Pandy, Llanfrothen

NGR SH6196643595

COMMUNITY Llanfrothen

PERIOD AND TYPE POST MEDIEVAL, FULLING MILL, Sitetype ranking: 1

SUMMARY

DESCRIPTION Not covered by 25inch maps or 6inch 1st ed OS map. Labelled 'Pandy' on 6inch 2nd ed OS map, building present but not labelled on 3rd ed and 4th ed OS maps. Seamless Aerial Photographs and Google

Earth- obscured by woodland. Coflien description - 'Ruined building of split drystone rubble in clay, deep wheelpit of massive blocks. Disused by 1905.' Period: Post-medieval. (Evans and Burnett, 2012)

EVIDENCE DOCUMENTARY EVIDENCE

CONDITION INFORMATION

CONDITION: NOT KNOWN CONDITION RATING: NOT RECORDED DESCRIPTION: None Recorded RELATED
EVENT PRN: 45048 YEAR: 2012

STATUS None Recorded

ASSOCIATED EVENTS

GAT45048 Medieval and Post-Medieval Mills. Scheduling Enhancement 2011-12. Part 01: Report and Gazetteer. 2012

ASSOCIATED ARTEFACTS

FIND: None recorded COLLECTION: None recorded DESCRIPTION: None recorded

SOURCES

Report: Evans, R., and Burnett, A. 2012, Medieval and Post-Medieval Mills. Scheduling Enhancement 2011-12. Part 01: Report and Gazetteer., , , , Report No. 1042

, ,

PRN 34591

NAME Pandyr Parc, Llanfrothen

NGR SH6206443712

COMMUNITY Llanfrothen

PERIOD AND TYPE POST MEDIEVAL, FULLING MILL, Sitetype ranking: 1

SUMMARY

DESCRIPTION Building present but not labelled on 25inch 1st ed meri map and 6inch 2nd ed OS map and labelled 'Rhaiadr y Pandyr' on 6inch 3rd ed and 4th ed OS maps and on Mastermap. Possible leat to NE. Seamless Aerial Photographs and Google Earth - building is unroofed - ruinous. No obvious water channels visible. Coflein: 'Ruined fulling mill, northern building appears to be "L" shaped, with a smaller rectangular building to the south, the wheelpit (for a wheel approx 3m. diameter) and spillway remain'. (Evans and Burnett, 2012) Building fairly close to river. (Evans and Burnett, 2013)

EVIDENCE DOCUMENTARY EVIDENCE

CONDITION INFORMATION

CONDITION: NOT KNOWN CONDITION RATING: NOT RECORDED DESCRIPTION: None Recorded RELATED
EVENT PRN: 45048 YEAR: 2012

STATUS None Recorded

ASSOCIATED EVENTS

GAT45048 Medieval and Post-Medieval Mills. Scheduling Enhancement 2011-12. Part 01: Report and Gazetteer. 2012

GAT44907 Medieval and Post-Medieval Mills. Scheduling Enhancement 2012-13, Meirionnydd. Part 01: Report and Gazetteer. 2013

ASSOCIATED ARTEFACTS

FIND: None recorded COLLECTION: None recorded DESCRIPTION: None recorded

SOURCES

Report: Evans, R., and Burnett, A. 2012, Medieval and Post-Medieval Mills. Scheduling Enhancement 2011-12. Part 01: Report and Gazetteer., , , , Report No. 1042
Report: Evans, R., and Burnett, A. 2013, Medieval and Post-Medieval Mills. Scheduling Enhancement 2012-13, Meirionnydd. Part 01: Report and Gazetteer., , , , Report No. 1124

, ,

PRN 34658

NAME Outdoor Swimming Pool, Croesor

NGR SH63104463

COMMUNITY Llanfrothen

PERIOD AND TYPE POST-MEDIEVAL, SWIMMING POOL, Sitetype ranking: 1

SUMMARY

DESCRIPTION An outdoor swimming pool fed by the nearby stream. Possibly built for the community by Sir Clough Williams-Ellis. <1>

EVIDENCE

CONDITION INFORMATION

CONDITION: None Recorded CONDITION RATING: None Recorded DESCRIPTION: None Recorded RELATED EVENT PRN: YEAR:

STATUS None Recorded

ASSOCIATED EVENTS

ASSOCIATED ARTEFACTS

FIND: None recorded COLLECTION: None recorded DESCRIPTION: None recorded

SOURCES

: , , , , ,

Various 2006 , PRN 34658, <1>

PRN 36689

NAME The Mill House, Llanfrothen

NGR SH6170143389

COMMUNITY Llanfrothen

PERIOD AND TYPE POST MEDIEVAL, WATER MILL, Sitetype ranking: 1

SUMMARY

DESCRIPTION Three-storey, NW-SE orientated gable-ended mill building. Small lean-to extension on SW gable. Small window opening in SW gable and a similar small window opening in the NE gable. Window in NW side. Slate roof with large stones along the eaves. Single-storey, gabled extension to the NE. The SE side is not visible from the footpath. No evidence for extant machinery. Separate converted outbuilding at right angles to the mill, to the NW of the mill between the mill and the footpath. The outbuilding has an extension to the NE. Leat is no longer in water. It is visible running from the ENE, parallel with the river, towards the mill. Remains of a sluice are present to the NE of the mill. An overflow from the sluice to the river is visible. The leat is likely to have changed direction in front of the outbuilding to run past the mill. The wheel would have been on the NE side of the mill. The water then ran straight into the river. Sluice with substantial buildings to SW. Site

indicated on map as 'Factory Park' noted further to SW. No other evidence of mill. (Evans and Burnett, 2013)

EVIDENCE DOCUMENTARY EVIDENCE

CONDITION INFORMATION

CONDITION: NOT KNOWN CONDITION RATING: NOT RECORDED DESCRIPTION: None Recorded RELATED
EVENT PRN: 44907 YEAR: 2013

STATUS None Recorded

ASSOCIATED EVENTS

GAT44907 Medieval and Post-Medieval Mills. Scheduling Enhancement 2012-13, Meirionnydd. Part 01: Report and Gazetteer. 2013

ASSOCIATED ARTEFACTS

FIND: None recorded COLLECTION: None recorded DESCRIPTION: None recorded

SOURCES

Report: Evans, R., and Burnett, A. 2013, Medieval and Post-Medieval Mills. Scheduling Enhancement 2012-13, Meirionnydd. Part 01: Report and Gazetteer., , , Report No. 1124

, ,

PRN 36690

NAME Fulling Mill, Pandyr Parc, Llanfrothen

NGR SH6195943595

COMMUNITY Llanfrothen

PERIOD AND TYPE POST MEDIEVAL, FULLING MILL, Sitetype ranking: 1

SUMMARY

DESCRIPTION Pandyr Parc Woollen Mill - located on river bank. See other Pandyr Parc (A) noted by RCAHMS to W (NPRN 40979) with no river, pond or buildings nearby. (Evans and Burnett, 2013)

EVIDENCE DOCUMENTARY EVIDENCE

CONDITION INFORMATION

CONDITION: NOT KNOWN CONDITION RATING: NOT RECORDED DESCRIPTION: None Recorded RELATED
EVENT PRN: 44907 YEAR: 2013

STATUS None Recorded

ASSOCIATED EVENTS

GAT44907 Medieval and Post-Medieval Mills. Scheduling Enhancement 2012-13, Meirionnydd. Part 01: Report and Gazetteer. 2013

ASSOCIATED ARTEFACTS

FIND: None recorded COLLECTION: None recorded DESCRIPTION: None recorded

SOURCES

Report: Evans, R., and Burnett, A. 2013, Medieval and Post-Medieval Mills. Scheduling Enhancement 2012-13, Meirionnydd. Part 01: Report and Gazetteer., , , Report No. 1124

, ,

PRN 36843
NAME Sluice, N Garth y Foel, Llanfrothen
NGR SH6243644383
COMMUNITY Llanfrothen
PERIOD AND TYPE POST MEDIEVAL, SLUICE, Sitetype ranking: 1

SUMMARY

DESCRIPTION Sluice with pond (reservoir) above - no other evidence of mill. (Evans and Burnett, 2013)

EVIDENCE DOCUMENTARY EVIDENCE

CONDITION INFORMATION

CONDITION: NOT KNOWN CONDITION RATING: NOT RECORDED DESCRIPTION: None Recorded RELATED
EVENT PRN: 44907 YEAR: 2013

STATUS None Recorded

ASSOCIATED EVENTS

GAT44907 Medieval and Post-Medieval Mills. Scheduling Enhancement 2012-13, Meirionnydd. Part 01: Report and Gazetteer. 2013

ASSOCIATED ARTEFACTS

FIND: None recorded COLLECTION: None recorded DESCRIPTION: None recorded

SOURCES

Report: Evans, R., and Burnett, A. 2013, Medieval and Post-Medieval Mills. Scheduling Enhancement 2012-13, Meirionnydd. Part 01: Report and Gazetteer., , , Report No. 1124

, ,

PRN 36845
NAME Sluice, W Bryn y Gelynen, Llanfrothen
NGR SH6319644688
COMMUNITY Llanfrothen
PERIOD AND TYPE POST MEDIEVAL, SLUICE, Sitetype ranking: 1

SUMMARY

DESCRIPTION Sluice and weir on river E of Croesor; another sluice further NE; no other evidence of mill. Possibly industrial. (Evans and Burnett, 2013)

EVIDENCE DOCUMENTARY EVIDENCE

CONDITION INFORMATION

CONDITION: NOT KNOWN CONDITION RATING: NOT RECORDED DESCRIPTION: None Recorded RELATED
EVENT PRN: 44907 YEAR: 2013

STATUS None Recorded

ASSOCIATED EVENTS

GAT44907 Medieval and Post-Medieval Mills. Scheduling Enhancement 2012-13, Meirionnydd. Part 01: Report and Gazetteer. 2013

ASSOCIATED ARTEFACTS

FIND: None recorded COLLECTION: None recorded DESCRIPTION: None recorded

SOURCES

Report: Evans, R., and Burnett, A. 2013, Medieval and Post-Medieval Mills. Scheduling Enhancement 2012-13, Meirionnydd. Part 01: Report and Gazetteer., , , , Report No. 1124

, ,

PRN 39239

NAME Enclosure, Gelli Iago, Croesor

NGR SH6291044990

COMMUNITY Beddgelert

PERIOD AND TYPE POST MEDIEVAL, SHEEPFOLD, Sitetype ranking: 1

SUMMARY

DESCRIPTION Not on early maps. (Kenney, 2014)

EVIDENCE DOCUMENTARY EVIDENCE

CONDITION INFORMATION

CONDITION: NOT KNOWN CONDITION RATING: NOT RECORDED DESCRIPTION: None Recorded RELATED EVENT PRN: 44846 YEAR: 2014

STATUS None Recorded

ASSOCIATED EVENTS

GAT44846 Medieval and Post-Medieval Agricultural Features in North-West Wales. Report on Scheduling Enhancement Study: Part 1: Report and Gazetteer 2014

ASSOCIATED ARTEFACTS

FIND: None recorded COLLECTION: None recorded DESCRIPTION: None recorded

SOURCES

Report: Kenney, J. 2014, Medieval and Post-Medieval Agricultural Features in North-West Wales. Report on Scheduling Enhancement Study. Part 1: Report and Gazetteer., , , , Report No. 1162

, ,

PRN 39240

NAME Sheepfold, Croesor

NGR SH6317045000

COMMUNITY Beddgelert

PERIOD AND TYPE POST MEDIEVAL, SHEEPFOLD, Sitetype ranking: 1

SUMMARY

DESCRIPTION On 1891 1:10560 map only, not later ones. Marked as sheepfold. (Kenney, 2014)

EVIDENCE DOCUMENTARY EVIDENCE

CONDITION INFORMATION

CONDITION: NOT KNOWN CONDITION RATING: NOT RECORDED DESCRIPTION: None Recorded RELATED EVENT PRN: 44846 YEAR: 2014

STATUS None Recorded

ASSOCIATED EVENTS

GAT44846 Medieval and Post-Medieval Agricultural Features in North-West Wales. Report on Scheduling Enhancement Study: Part 1: Report and Gazetteer 2014

ASSOCIATED ARTEFACTS

FIND: None recorded COLLECTION: None recorded DESCRIPTION: None recorded

SOURCES

Report: Kenney, J. 2014, Medieval and Post-Medieval Agricultural Features in North-West Wales. Report on Scheduling Enhancement Study. Part 1: Report and Gazetteer. , , , , Report No. 1162

, ,

PRN 4466

NAME Parc Gardens, Llanfrothen

NGR SH6271343924

COMMUNITY Llanfrothen

PERIOD AND TYPE POST-MEDIEVAL, GARDEN, Sitetype ranking: 1

SUMMARY Parc, near Croesor in north Meirionnydd, is one of the most interesting gardens in Gwynedd. It occupies an elevated site with views over the Traeth Mawr, and there are four 'unit-plan' houses, of which two are still inhabited, one is ruined and one has been demolished. There is also a small gatehouse; all these buildings, as well as some agricultural buildings, are listed grade II* or grade II. There are also the remains of two Medieval long huts and of various quarrying operations; the estate belonged to Clough Williams-Ellis and received some slight architectural alterations at his hands. The site is thus highly complex, with great historical depth. Surviving garden features include a small walled garden probably contemporary with the oldest house; built out over a steep slope, this has high revetting walls and possibly once had lookout towers in two of the corners. Close by are massive walled terraces, linked by steps, below the former drive, with lesser terraces above. The houses were built by the cultured Anwyl family in the 16th and 17th centuries and it is likely that the terraces were an attempt to create something based on an Italian Renaissance garden.

DESCRIPTION The rare survival of exceptional stone-built garden terraces probably of C17th date, associated with a group of interesting buildings and historical features set within a contemporary small walled park which includes a gatehouse and view-point. Clough Williams-Ellis made improvements in the 1950s and 60s. Parc is an unusual and extremely interesting site hidden away in the foothills to the north-east of the Traeth Mawr plain. The whole site is small, but has great charm, with its secluded setting but wide views, great variety of terrain and vegetation, and the contrast it provides with the steep and craggy slopes around. There are several houses, sited just above the steepest part of the valley of one of the streams, the Maesgwm, and close by are the remains of three small rectangular buildings, probably of medieval date, which represent the only known previous settlement in the area of the park. The choice of site for the post-medieval houses may have been dictated by various practical factors such as the need for shelter and a wish to leave as much of the level ground as possible clear for agricultural purposes. The result is that the houses are not well placed to enjoy the main view, the most recent facing north-east, away from it, and the garden was laid out on a very steep slope. The houses, of great interest, are an example of the 'unit system' peculiar to this part of Wales, whereby instead of enlarging or extending a house as further accommodation was required, an entirely separate but immediately adjacent house was built. Parc has never been converted to a single house, and the four successive houses on the site remain distinct. The earliest house was probably built about the middle of the sixteenth century, but is now reduced to foundations. The later houses were built to the south-west, the next two probably being roughly contemporary and dating to the late sixteenth or the beginning of the seventeenth century; one of these is now mostly ruined, with a modern lean-to occupying part of its site, but the other has been renovated and is now occupied. The staircase of the ruined house was turned round by Clough Williams-Ellis so that it now leads into the remaining upper room, instead of into the part of the house which has gone. The fourth and last house faces these two across a yard, and has a date-stone of 1671, although this may not relate to the original construction of the house, which could be half a century earlier. It too is still occupied. All the surviving houses are built in a similar style, of slate-stone with slate roofs. The stone is not dressed except

at the corners and around windows and doors, and there are some massive boulders in the lowest courses. The houses have tall stone chimney-stacks, one of which is cylindrical. They are two-storey, and the latest has an attic dormer (possibly a nineteenth century addition); it also had two front doors, one leading into each of the original ground-floor rooms. One of these has now been blocked. The staircase of the latest house is in an extension at the back, but as there are blocked doorways at first and second floor level on one end of the house, it is likely that there was originally an outside staircase. The windows of all the houses had stone mullions, but many of these have now been removed. Cement rendering was removed from the outside of the fourth house about ten years ago, and the house was repointed with a lime mortar carefully made up to resemble as closely as possible the mortar used when it was first built. The houses were built by the Anwyl family, who were related to the Wynns of Gwydir and more closely to the Clenennau family. The surname was first adopted by Lewis Anwyl, who died in 1605, but it is probable that it was his father, Robert ap Morris, who built the first house. Lewis or perhaps his son, William Lewis, was responsible for the next two, and probably rebuilt the first as well. William Lewis Anwyl was a prominent, wealthy, cultured and well-educated man with a strong sense of family, who had contacts in London and elsewhere who kept him supplied with books and information. He may have tried to create a garden based on Italian ideas on his rather unpromising steep, wet site. Despite the date of 1671 on the latest house, William Lewis, who died in 1642, may have built this too, as his will refers to a recently constructed house and a cywydd (panegyric) on his death mentions his 'New House of immense construction' as well as gardens, orchards, parks and 'fair towers'. William Lewis's elder son predeceased him and Parc went to his second son, Robert, who died in 1653 leaving an infant son, Lewis. Lewis's mother was Katharine, daughter of John Owen of Clenennau, and she must have been responsible for the building of the Beudy Newydd in 1666, which bears her initials. There is no evidence, however, to suggest that she or her husband undertook any building at the house site. The date stone of 1671 on the most recent house bears the initials of her son and his wife, also Katharine, but is more likely to relate to some alterations, including perhaps the rear staircase, made at that date (a few years after their marriage) than to the building of the house. The estate was sold at various times in the eighteenth, nineteenth and twentieth centuries until it was eventually bought by Clough Williams-Ellis, of nearby Plas Brondanw. It was never, however, very prosperous, which probably explains why it changed hands so often and why few alterations or improvements were made after the Anwyls' time. Built possibly about 1600, the stone gatehouse is at some distance from the house beside a track which was clearly the original main approach; the current drive bypasses it. The building is not astride the track, but to one side of it, and is very small, consisting originally of one room, with a dormer window overlooking the approach, and a cellar. The building has been converted into a dwelling, the cellar becoming the living room and the original room a bedroom; a small extension was under construction at the time of the visit. A paved yard in front of the door is enclosed by a wall, recently built, replacing a low parapet wall along the edge of the drive. There is a large old stone barn, clearly showing two phases of building, forming the south-west side of the square of farm buildings close to the house. The older part of this probably dates to William Lewis Anwyl's time (the first half of the seventeenth century), and the newer part to before 1700. The older part has an arch at either end of a through-way, with drip-mouldings and a mullioned window above at the front, and there is a similar pair of wide doorways, front and back, but with flat lintels, in the newer part. Other windows are slits, except for a small inserted one in the back wall of the more recent half. The barn, Beudy Newydd, bears the date 1666, with the initials KA for Katharine Anwyl (daughter-in-law of William Lewis Anwyl), is stone-built and has now been converted to a house. It is south-west of the main house site, at the far end of the park. The other buildings surrounding the farmyard close to the house, apart from the old barn, consist of another long, probably eighteenth-century, barn, at right-angles to the first one along the north-west side, and some smaller buildings and sheds. The layout is slightly different from that shown on the Ordnance Survey 6 in. map of 1920, and most of the rest of the buildings now standing were probably erected after this date. An illustration in the Royal Commission on Ancient Monuments Inventory (1916) shows part of the farmyard, and there are no buildings (except a lean-to on the barn) between the south-eastern end of the old barn and the corner of the latest house, but one small building linked to the house by a wall had appeared by 1920. A ruined small building at the north-east end of the later barn is not, however, shown on the 1920 or later maps, and may already have been in ruins by then. The houses and farm lie roughly in the centre of the park, which occupies a more or less rectangular area between two parallel streams, the Afon Maesgwm and the Afon Croesor, with the long axis running south-west to north-east. It is likely that the original park was smaller than at present, the house site being near the north-eastern boundary and the gatehouse on the boundary. This is suggested by the presence of a massive wall of a different character from other walls within the park, which runs north-west from the gatehouse, and also by the route of the old drive, which crosses the river and curves back to the east to meet the road, thus cutting off a corner both of the road and the new drive. If this is so, there is little evidence to suggest when the park was enlarged to include the

large field in the northern corner and the wooded area north and north-east of the old drive, but it may have been during the eighteenth century. The remains of another massive stone wall run alongside the Maesgwm, reinforcing the probability that this was the original park boundary, and the strip of park between the river and the public road on the south-east is likely also to be a later addition. The importance of this road declined after the coast road (now, since the draining of the estuary, not, of course, on the coast) was built in the eighteenth century, and the changes to the drive and entrance at Parc may perhaps have followed this development. The two streams which define the park are both in fairly steep valleys, and the ground between them rises to an elongated plateau, or flattened ridge, on which the buildings stand. This plateau undulates, with rocky outcrops, one of which has been cut away to build the first house. Another, higher up to the north, has also been quarried; the resulting smooth faces are covered in graffiti of seventeenth-century date onwards. The current main drive enters the park on the north-east, from a sharp bend in the road. The drive bypasses the gatehouse and the houses and leads straight into the farmyard. The drive is flanked by beech and lime trees planted in the twentieth century by Clough Williams-Ellis. Up to the point where it crosses the old wall which runs north-west from the gatehouse, it has a drystone retaining wall on the upper, north-west, side and is revetted in places on the lower side. The old drive left the road lower down, before the sharp bends, and although little of its course across the field from this point can be seen, close to the river it is causewayed for a short distance (and crossed by a later field wall). It crosses the Maesgwm on a small stone bridge and from this point is a hard-surfaced track, with a dry-stone wall on the south side at first, running south-west past the gatehouse and between the upper and lower terraces. Beyond this its route is not certain, but it must either have climbed to the top of the outcrop behind the site of the first house (close to the present route), or passed immediately behind or in front of the house. It then seems to have followed a route closer to the later houses than the present drive does, and passed the latest house, going towards the barn, near the north-west wall. There is a viewpoint in the park, to the south-west. The plateau begins to fall away quite steeply about 200 m south-west of the house site, and on the extreme edge of the high ground - the tip of the ridge - is a circular mound which commands a magnificent view. On the south west side of it a stone and earth seat has been constructed, cutting back into the base of the mound. The seat has a look of Clough Williams-Ellis about it, but as there is also a large broken stone table bearing graffiti dated 1851 it may be older in origin. The park itself has probably always had to be relatively intensively farmed, the estate being small and unprofitable. There is little reason to suppose that it was ever very different from its present condition, with most of the area under pasture, woodland on the steeper parts and scattered trees in the grazed areas. Along the valley south-west of the houses, to the south boundary of the park and particularly in the area of Park Quarry, trees of mixed age, especially beech and larch, are planted. Oaks in the quarry area were planted by Clough Williams-Ellis and some very large beeches clearly pre-date the quarry by many years. An industrial stratum has been overlaid on the earlier landscape, which has changed the character of the park somewhat. The incline / tramway, for instance, serving Croesor quarry to the north-east, now divides the farmed part of the park from a rougher area within the north-west boundary, whereas originally there would probably have been either no difference between these areas, or a gradual change towards the north-west as the slope down to the stream became steeper. In the southern and south-west extreme of the park is a small quarry belonging to the estate, no longer working but with disused buildings, tips and tramways in and around the valley of the Maesgwm. The traces of this activity now form part of the foreground of the main view. Near the north-west edge of the park, along the edge of the valley of the Croesor, and running the full length of the park, is the route of a disused tramway and incline which served Croesor quarry, higher up the valley to the north-east. The drum house at the top of the incline is a conspicuous feature, and was converted by Clough Williams-Ellis, after he acquired the property, into a summer house. He also planted a row of oaks along the incline. There is a mine adit and traces of other small quarrying experiments north-east of the house, in the wooded area north of the old drive. The surrounding area is full of the signs of quarrying activity, and particulars of sale of 1932 also mention copper deposits in the park, although these do not seem to have been exploited. An interesting feature which does not appear to be connected with this industrial phase, but to pre-date it, is a track which runs close to the Maesgwm stream along the south-east edge of the park. This is hard-surfaced and well made, and climbs at an even gradient, passing close to the garden enclosures, crossing the old drive and meeting the new drive not far from the present gate. It cannot be traced beyond the park to the north, but to the south-west the line can be followed down to the old coastline. The waste tips and tramway of Parc quarry overlie it in the southern corner of the park. The gardens lie on the north-western slope of the Afon Maesgwm valley, below and to the north-east of the houses. There seems little doubt that the main gardens were laid out during the seventeenth century, and it is likely that the present small vegetable garden, probably the oldest surviving garden on the site, belongs to the latter part of the sixteenth century, being associated with the first house of about 1550. It is, however, also possible that this garden relates to the later rebuilding of this house. Approaching the houses

via the old drive, one would pass through the main garden areas after passing the gatehouse and before reaching the houses. The old drive survives as a hardsurfaced track, but once within the gatehouse its route has clearly been changed, and the old route is uncertain. The main terraces descend the hill to the south-east of the drive, and there are some smaller terraces, bounded by grass banks, above the drive to the north-west. There may even have been some garden terraces on this side beyond the gatehouse, to the north-east, although these must be of a later date if the park was, as has been suggested, smaller in the seventeenth century than at present. Originally, one would have entered park and garden simultaneously, at the gatehouse. The three massive, walled, garden terraces represent no mean feat of engineering and construction. They are high and relatively narrow, retained by massively-built dry-stone walls. They were described in 'The County Families of Merionethshire', quoted in the particulars of sale of 1932, as '...four terraces, 150 feet long by 50 feet wide, supported by walls 12 feet high. (The fourth terrace was probably the small enclosed garden, although its dimensions are quite different.) The walls enclosing the ends of these terraces, being free-standing, are more tumbledown, but probably contemporary. A small lean-to shed against the top terrace wall near the gatehouse has been built of stone gleaned from the wall at the north-east end of the terraces. Towards the southern end of the middle wall is a ruined small, square structure, possibly a tower base. From the available historical evidence it is most likely that the dynamic person responsible for the terraces was William Lewis Anwyl, who may well have had knowledge of contemporary terraced Italianate gardens. The curious position of the terraces, on the steep slope to the north-east of the houses and bearing no relation to them, suggests that they may have been made to accompany a grand house, never built, at their head. As the gardens now are, it is impossible to assess what features may once have been present, although tower footings offer a tantalising hint, but it seems likely that later attempts at gardening on the site have been fairly superficial, and much information may remain to be discovered through detailed survey and perhaps excavation. There are signs of at least two rougher terraces across the slopes below the later houses, and the whole area is enclosed within a wall. So too is a long, narrow, now distinctly boggy strip running along below both this area and the main terraces, filling the space between these areas and the engineered track which runs alongside the river. This walling may suggest that the enclosed areas were once also part of the gardens, but their status and layout can now only be guessed at. Other garden areas include the two walled areas mentioned, of which the upper at least may always have been woodland, providing shelter for the houses. South-west of the latest house is another, sloping, area, which may have been an original garden area; that it was at a later date, at least, is indicated by the presence of one or two surviving box bushes. Beyond this is a large, square walled garden, probably later in date than the terraces, which seems at one time to have been a flower and/or vegetable garden, but has now been returned to agricultural use. This is the only part of the gardens which is laid out on level, agriculturally useful, ground above the lip of the river valley. The bard Huw Machno, in celebrating the life of the recently deceased William Lewis Anwyl in the 1640s, mentions gardens, orchards, walls, parks and 'fair towers'. Gardens, walls, and the park are all still clearly to be seen, and the 'fair towers' may well be represented by two small building stubs, one on the terraces and one at the corner of the earliest small garden. If so, these are certainly unusual and remarkable features. The location of the orchards, unfortunately, can now only be guessed at. The houses are surrounded by courtyards which now contain a few trees, but were originally undoubtedly functional areas and not intended to be part of the gardens. Nevertheless, they now contribute much to the setting of the houses, especially the main courtyard in front of the latest house in which there is a small pool supplied by a spring on the north-west side. This has a shallow square basin with slate steps and seating around it. Latterly the well was known as 'the laundry', and it may be that the current arrangement of slab seating was constructed with this use in mind. The courtyard slopes gently from north-west to south-east, and the basin is terraced slightly on the south-east, the water being piped away under the courtyard from this side and reappearing in a second basin below the south-east wall of the courtyard. This lower basin was constructed in the 1930s. None of the garden areas are currently in use as such, except the small, probably earliest, walled garden, which is used as a vegetable plot by the tenant of the gatehouse. The rest are overgrown to a greater or lesser extent, except the large walled garden, which is in agricultural use. The kitchen garden has a clear relationship with the first house, which it was opposite, with a small yard area between. It is highly probable therefore that this garden dates at least from the seventeenth century, and as the house was probably built around the middle of the sixteenth, it may be earlier still. Local folklore suggests that it was the site of a sixth-century church, but there is no evidence for this, and if it does pre-date the first post-medieval house, it is more likely to be associated with one of the three probable medieval houses whose remains lie nearby. The garden is small, about 25 m by 12 m, and is terraced out at the top of the steep part of the Maesgwm valley, walled all round. The north-west wall, nearest the top of the slope, consists of a retaining wall up to 2 m high (at the north-east end), with a free-standing wall on top which is a little over 1 m high on average. This upper wall is built of a mixture of flattish slate and more

rounded stones, and the top course consists of a decorative finish of matched stones. It was very probably built or rebuilt at the same time as the courtyard wall, possibly in the nineteenth century, and the retaining wall below may have been all or partially rebuilt at this time too, as it shows some similar work. The northern third of the free-standing wall has probably been rebuilt again more recently - there is a distinct join, and the material to the north of it is nearly all slate. Towards the south-west end of the free-standing wall is an entrance, through a doorway in the wall with a slate lintel over and a couple of courses of walling, including the decorative top course, above that. As the wall is not much more than 1 m high, the entrance-way has been excavated into the ground and is very steep, with some rough steps at the bottom. It is noticeable that at this point the free-standing wall is not directly on top of the terracing wall, which is lower at this end, but set slightly back. This entrance is clearly not original, though the damage caused by its use may have destroyed or masked the remains of the original entrance, as there is no other obvious route. Near the other end of the free-standing wall, however, is a narrow gap which now contains a little iron gate; this would probably have been nearer the door of the sixteenth-century house, and may mark the place where a descent into the garden was originally made, perhaps using wooden steps or a ladder. As the main doorway was obviously made when the wall was built or rebuilt, relatively recently, and this gap is in the still more recent part of the wall, there seems little point in making it unless it was to retain an earlier feature. The other walls, more massively built and with little slate, are presumably all more or less original, although the central section of the south-east wall has been lowered at some time, probably to allow appreciation of the view. In the part of this wall which remains to the original height, at either end, there is a small window opening, and it seems likely that these occurred all the way along, offering glimpses of the view. The end walls each have a little niche, possibly bee boles, the one on the south-west now containing a water tap and small stone trough, and on the far side of the south-west wall is the base of a structure which may perhaps have been a tower of some sort (one of the 'fair towers' mentioned in William Lewis Anwyl's cynwydd, perhaps). It was used by Clough Williams-Ellis as the base for the garage he built in the courtyard, and the remains of the upper storey were removed and the stairs filled in. There is now no sign of a similar tower at the northern end, but another possible origin for the two niches in the walls is as windows lighting the lower levels of the towers. In the south corner is a tiny stone lean-to building or shed, with a doorway through from the garden. This garden is the only part of the grounds now in cultivation, and is used as a vegetable garden by the tenant of the gatehouse. There is a mulberry tree (of no great age) in the east corner but no other permanent planting. The designation 'kitchen garden' is therefore a modern one. South of the farm buildings and touching them at the corner is a walled enclosure about 40 m square which is grassed and contains sheep pens in its south corner. These are themselves of interest, being built of slate fencing and partly slate-floored, but are almost certainly a later addition to the enclosure, which probably started life as a garden. It is difficult to date this garden, the wall of which is similar in style to several others on the site and has in any case probably been rebuilt to some extent. It is likely to be contemporary with or later than the terraces, perhaps replacing the small walled garden if this had been functioning as a utilitarian plot and then became part of the ornamental scheme. The only clue to the internal layout is some slight bumps which may represent former beds; if so, they were fairly small, rectangular, and ran north-west to south-east. The surrounding wall is dry-stone, high (about 1.5 m) and well built, using some shaped stone. The entrance is on the north-east, across another enclosure from the latest house, and not directly accessible from the farm buildings or from the park. <1>

EVIDENCE

CONDITION INFORMATION

CONDITION: None Recorded CONDITION RATING: None Recorded DESCRIPTION: None Recorded RELATED EVENT PRN: YEAR:

STATUS Registered Parks and Gardens PGW (Gd) 35 (GWY)

ASSOCIATED EVENTS

GAT40244 Proposed Hydro-Electric Scheme, Afon Maesgwm 1994

ASSOCIATED ARTEFACTS

FIND: None recorded COLLECTION: None recorded DESCRIPTION: None recorded

SOURCES

Report: Dutton, L. A., Flook, H. & Roberts, R. 1994, Proposed Hydro-Electric Scheme, Afon Maesgwm, , , , GAT

Cadw 1998 Part I: Parks and Gardens, Conwy, Anglesey and Gwynedd, Register of Parks & Gardens of Special Historic Interest, PGW(Gd)35(GWY) P.230ff <1>

PRN 4737

NAME Parc House, Parc, Llanfrothen

NGR SH6268543959

COMMUNITY Llanfrothen

PERIOD AND TYPE POST-MEDIEVAL, HOUSE, Sitetype ranking: 1

SUMMARY

DESCRIPTION The buildings at parc date mainly from the time of William Lewis Anwyl (died 1642) and are a classical example of the 'unit system' which developed in Wales in the C17th, whereby two or more houses, each a complete entity, were built in close proximity, sometimes sharing the same yard. A contemporary account mentions a large house with gardens, orchards, walls and towers. <1> Much of the fabric of these buildings is in a good state of preservation and the circular and square chimneys appear to be original though most of the windows have been replaced. Outstanding. <2> Y Parc is the classic example of the unit-system, as described by W. J. Hemp and A. C. Gresham (see Bib. Ref. <1>). The buildings in chronological sequence are: House 1 (C16th demolished); the Gatehouse (1617/18); House 3 (1654/5) set corner-to-corner with House 2 (ruined and possibly earlier); House 4 with 1671 date inscription (last tree-ring date of 1669/70). the great barn and the cow-house remain to be sampled. <4> 17th century, stone, slated roof, stands on terrace with steps up, 2 storey wide central pediment in West, casements and stone mullioned windows. Door with raked stone head; once home of the Annwyls. (RCAHMS, Undated)

EVIDENCE

CONDITION INFORMATION

CONDITION: None Recorded CONDITION RATING: None Recorded DESCRIPTION: None Recorded RELATED EVENT PRN: YEAR:

STATUS Listed Building 4773 II*

ASSOCIATED EVENTS

GAT40244 Proposed Hydro-Electric Scheme, Afon Maesgwm 1994

ASSOCIATED ARTEFACTS

FIND: None recorded COLLECTION: None recorded DESCRIPTION: None recorded

SOURCES

Report: Dutton, L. A., Flook, H. & Roberts, R. 1994, Proposed Hydro-Electric Scheme, Afon Maesgwm, , , , GAT Report No. 109

Data Import: The Royal Commission on the Ancient and Historical Monuments of Wales , RC Buildings Records, , , ,

Gresham, C. A. & Hemp, W. J. 1843 , Archaeologia Cambrensis, Vol 97 p98-112 <1>

Ordnance Survey 1973 , SH64SW 7, <2>

Smith, P. 1988 , Houses of the Welsh Countryside, P.377 <3>

Dunn, M., Miles, D. & Suggett, R. 2007 List 193 Welsh Dendrochronology Project - Phase Eleven, Vernacular Architecture, VOL. 38 PP133-37 <4>

PRN 4740

NAME Bronze Spearhead, Findspot, Nr Creua

NGR SH61404355

COMMUNITY Llanfrothen

PERIOD AND TYPE Bronze Age, FINDSPOT, Sitetype ranking: 1

SUMMARY

DESCRIPTION A bronze socketed spearhead was found in 1910 in loose scree near the ruined cottage of Creua, below the rocks of Carreghyldrem, Llanfrothen. <1>

EVIDENCE

CONDITION INFORMATION

CONDITION: None Recorded CONDITION RATING: None Recorded DESCRIPTION: None Recorded RELATED EVENT PRN: YEAR:

STATUS None Recorded

ASSOCIATED EVENTS

GAT44557 Early Celtic Societies in North Wales 2010

ASSOCIATED ARTEFACTS

FIND: 1 Bronze Spearhead COLLECTION: None recorded DESCRIPTION: Socketed spearhead

SOURCES

Database: Waddington, K. 2010, Early Celtic Societies in North Wales, , , ,

Book: Waddington, K. 2013, The Settlements of Northwest Wales: From the Late Bronze Age to the Early Medieval Period, , , , HER Library Record No. 2377

Bowen, E. G. & Gresham, C. A. 1967 , History of Merioneth, Vol 1 p126 <1>

PRN 4741

NAME Holy Well, Ffynnon Helen

NGR SH62974485

COMMUNITY Llanfrothen

PERIOD AND TYPE Unknown, HOLY WELL, Sitetype ranking: 1

SUMMARY

DESCRIPTION Holy well of Elen lies on the side of Sarn Elen, a few yards above the village of Croesor. The water has been directed into a tank for the better supply of the village, but the well still remains. There is no genuine Medieval tradition concerning it, and it is only since the growth of the legend of Elen, or the Roman empress Helena, that it has received its present name from that of the early trackway called Sarn Elen. <1> The well is as described. <2> Rectangular tank or chamber 2.2m square and 0.8m deep covered on two sides by large slate slabs but open in the middle. Tank walls rough dry stone. Well now dry and water diverted into covered brick tank for use of village. In good condition, no associated church - probably named after Sarn Helen. (Hopewell and Smith, 2010)

EVIDENCE

CONDITION INFORMATION

CONDITION: None Recorded CONDITION RATING: None Recorded DESCRIPTION: None Recorded RELATED EVENT PRN: YEAR:

STATUS None Recorded

ASSOCIATED EVENTS

GAT45033 Cadw Scheduling Enhancement: Holy Wells 2011

GAT45041 Prehistoric, Roman and Other Sites. Monument Evaluation, 2008-10. Part 1: Report and Gazetteer. 2010

ASSOCIATED ARTEFACTS

FIND: None recorded COLLECTION: None recorded DESCRIPTION: None recorded

SOURCES

Report: Parry, I., Smith, G., and Hopewell, D. 2011, Cadw Scheduling Enhancement: Holy Wells, , , , GAT Report 931

Report: Hopewell, D., and Smith, G. 2010, Prehistoric, Roman And Other Sites Monument Evaluation, 2008-10 Part 1, , , , GAT Report No. 912

Jones, F. 1954 , Holy Wells of Wales, p 190 <1>

Ordnance Survey 1979 , SH64SW 12, <2>

PRN 4742

NAME Platform Houses, Site of, Llanfrothen

NGR SH62594404

COMMUNITY Llanfrothen

PERIOD AND TYPE Medieval, HOUSE PLATFORM, Sitetype ranking: 1

SUMMARY

DESCRIPTION Two level platforms, the site of the medieval homestead, lie just above the present dwelling at Parc. <1> The two platforms, presumably the site of the medieval house, are cut into the gentle SW facing slope and are roughly oval with a maximum length of 10m. Surveyed at 1:2500. <2> No longer visible due to trampling by cattle. <3>

EVIDENCE

CONDITION INFORMATION

CONDITION: None Recorded CONDITION RATING: None Recorded DESCRIPTION: None Recorded RELATED EVENT PRN: YEAR:

STATUS None Recorded

ASSOCIATED EVENTS

GAT43145 Prn 4742 25 Inch Survey 1973

GAT43146 Prn 4742 Cadw Site Visit 1996

ASSOCIATED ARTEFACTS

FIND: None recorded COLLECTION: None recorded DESCRIPTION: None recorded

SOURCES

: , , , ,

Ordnance Survey 1973 , SH64SW 7, <2>

Mason, M. 1996 , PRN 4742, <3>

Gresham, C. A. & Hemp, W. J. 1843 , Archaeologia Cambrensis, Vol 97 p98-112 <1>

PRN 5153

NAME Hut Group, Remains of, Moelwyn Bach

NGR SH62274280

COMMUNITY Llanfrothen

PERIOD AND TYPE Prehistoric, HUT CIRCLE SETTLEMENT, Sitetype ranking: 1

SUMMARY

DESCRIPTION See PRN 6103 Old track from Bryn Derw to Garreg Fawr passes through a group of round huts. They are situated on a sheltered shelf adjacent to a small stream running parallel to the trackway. Three huts are on the NW side of the track, all consisting of a mass of tumbled stone with only a few facing blocks showing. One hut 5m internal diameter, is built on a shelf. The other two huts, further to the N, are adjacent and each 6m diameter. On the SE side of the track is two-thirds of a 5m diameter round hut, the other segment probably having been eroded by the stream. Short fragments of walling run SW and NE of this hut, and are probably the remnants of an enclosure wall. This has been robbed to build the trackway and cannot be traced in the boulder slope above the other huts. <1>

EVIDENCE

CONDITION INFORMATION

CONDITION: None Recorded CONDITION RATING: None Recorded DESCRIPTION: None Recorded RELATED EVENT PRN: YEAR:

STATUS None Recorded

ASSOCIATED EVENTS

GAT40782 Hut Circle Settlement Survey 1998
GAT44557 Early Celtic Societies in North Wales 2010

ASSOCIATED ARTEFACTS

FIND: None recorded COLLECTION: None recorded DESCRIPTION: None recorded

SOURCES

Database: Waddington, K. 2010, Early Celtic Societies in North Wales, , , ,
Book: Waddington, K. 2013, The Settlements of Northwest Wales: From the Late Bronze Age to the Early Medieval Period, , , , HER Library Record No. 2377

Bloor, G. 1985 , Archaeology in Wales, P.24 <1>
Smith, G. 1998 , Hut Circle Settlement Survey, G1104 <2>

PRN 5168

NAME Hut Group, Remains of, Cae Glas

NGR SH62804482

COMMUNITY Llanfrothen

PERIOD AND TYPE Prehistoric, HUT CIRCLE SETTLEMENT, Sitetype ranking: 1

SUMMARY

DESCRIPTION On a shelf, above a trackway on partially cleared land is a poorly defined round hut partially rebuilt as a rectangular hut. To the SE are traces of another hut and a fragment of an enclosure wall. <1>

EVIDENCE

CONDITION INFORMATION

CONDITION: None Recorded CONDITION RATING: None Recorded DESCRIPTION: None Recorded RELATED EVENT PRN: YEAR:

STATUS None Recorded

ASSOCIATED EVENTS

GAT40782 Hut Circle Settlement Survey 1998

GAT44557 Early Celtic Societies in North Wales 2010

ASSOCIATED ARTEFACTS

FIND: None recorded COLLECTION: None recorded DESCRIPTION: None recorded

SOURCES

Database: Waddington, K. 2010, Early Celtic Societies in North Wales, , , ,

Book: Waddington, K. 2013, The Settlements of Northwest Wales: From the Late Bronze Age to the Early Medieval Period, , , , HER Library Record No. 2377

Smith, G. 1998 , Hut Circle Settlement Survey, G1104 <2>

Bloor, G. & Crew, P. 1983 , Archaeology in Wales, P.19 NO.46 <1>

PRN 55765

NAME Slate Slab Bridge, Llanfrothen

NGR SH62124325

COMMUNITY Llanfrothen

PERIOD AND TYPE Modern, BRIDGE, Sitetype ranking: 1

SUMMARY

DESCRIPTION A small bridge, which crosses the Afon Maesgwm where its course takes a right angle bend, and enters a diversion channel linking it ultimately with the Afon Croesor. The diversion channel apparently forms part of a land reclamation system of embankments (c. early 19th century) extending to beyond Pont Garreg-Hyllidrem (SH61454315). The bridge consists of a number of roughly hewn slate slabs laid across iron girder supports, and probably dates from the early 20th century. However there appears to have been a river crossing at this point from at least c. 1840 indicated by the first edition 1" Ordnance Survey map. The southern side of the bank has been strongly reverted at the point of the artificial right angled bend, indicating the start of the river diversion mentioned above. (Dutton, Flook & Roberts, 1994)

EVIDENCE STRUCTURE

CONDITION INFORMATION

CONDITION: Intact CONDITION RATING: Not Recorded DESCRIPTION: None Recorded RELATED EVENT PRN: 40244 YEAR: 1994

STATUS None Recorded

ASSOCIATED EVENTS

GAT40244 Proposed Hydro-Electric Scheme, Afon Maesgwm 1994

ASSOCIATED ARTEFACTS

FIND: None recorded COLLECTION: None recorded DESCRIPTION: None recorded

SOURCES

Report: Dutton, L. A., Flook, H. & Roberts, R. 1994, Proposed Hydro-Electric Scheme, Afon Maesgwm, , , , GAT Report No. 109

PRN 55766

NAME Structure, Llanfrothen

NGR SH62184334

COMMUNITY Llanfrothen

PERIOD AND TYPE Unknown, STRUCTURE, Sitetype ranking: 1

SUMMARY

DESCRIPTION A small rectangular drystone constructed structure situated on the south-east bank of the Maesgwm near the river crossing (1). The structure stands about half a metre high and has possible entrances in its north-west (overlooking the river) and south-east sides. (Dutton, Flook & Roberts, 1994)

EVIDENCE STRUCTURE

CONDITION INFORMATION

CONDITION: Intact CONDITION RATING: Not Recorded DESCRIPTION: RELATED EVENT PRN: 40244 YEAR: 1994

STATUS None Recorded

ASSOCIATED EVENTS

GAT40244 Proposed Hydro-Electric Scheme, Afon Maesgwm 1994

ASSOCIATED ARTEFACTS

FIND: None recorded COLLECTION: None recorded DESCRIPTION: None recorded

SOURCES

Report: Dutton, L. A., Flook, H. & Roberts, R. 1994, Proposed Hydro-Electric Scheme, Afon Maesgwm, , , GAT Report No. 109

, ,

PRN 55767

NAME Structure, Llanfrothen

NGR SH62154327

COMMUNITY Llanfrothen

PERIOD AND TYPE Unknown, STRUCTURE, Sitetype ranking: 1

SUMMARY

DESCRIPTION A rectangular, boulder built structure remaining in part to almost shoulder height. The structure is situated between the river and the existing track. This is probably the remains of an agricultural building. (Dutton, Flook & Roberts, 1994)

EVIDENCE STRUCTURE

CONDITION INFORMATION

CONDITION: Near Intact CONDITION RATING: Not Recorded DESCRIPTION: RELATED EVENT PRN: 40244 YEAR: 1994

STATUS None Recorded

ASSOCIATED EVENTS

GAT40244 Proposed Hydro-Electric Scheme, Afon Maesgwm 1994

ASSOCIATED ARTEFACTS

FIND: None recorded COLLECTION: None recorded DESCRIPTION: None recorded

SOURCES

Report: Dutton, L. A., Flook, H. & Roberts, R. 1994, Proposed Hydro-Electric Scheme, Afon Maesgwm, , , GAT Report No. 109

PRN 55768

NAME Drumhouse, Llanfrothen

NGR SH6221943341

COMMUNITY Llanfrothen

PERIOD AND TYPE POST-MEDIEVAL, WINDING DRUM, Sitetype ranking: 1

SUMMARY

DESCRIPTION The remains of the slate built drumhouse (c. 1878), constructed to serve the incline connecting Parc quarry with the Croesor tramway (4). One gable end of the structure still stands to its original height, and the base of the machinery housing partially remains, the rest has been reduced to foundation level. (Dutton, Flook & Roberts, 1994)

EVIDENCE STRUCTURE

CONDITION INFORMATION

CONDITION: Near Destroyed CONDITION RATING: Poor DESCRIPTION: RELATED EVENT PRN: 40244 YEAR: 1994

STATUS None Recorded

ASSOCIATED EVENTS

GAT40244 Proposed Hydro-Electric Scheme, Afon Maesgwm 1994

ASSOCIATED ARTEFACTS

FIND: None recorded COLLECTION: None recorded DESCRIPTION: None recorded

SOURCES

Report: Dutton, L. A., Flook, H. & Roberts, R. 1994, Proposed Hydro-Electric Scheme, Afon Maesgwm, , , GAT Report No. 109

PRN 55769

NAME Field Bank, Llanfrothen

NGR SH62274344

COMMUNITY Llanfrothen

PERIOD AND TYPE Unknown, BANK (EARTHWORK), Sitetype ranking: 1

SUMMARY

DESCRIPTION A low linear, eroded field bank running down slope towards the river, on a north-south axis. The feature is cut by the later quarry and farm tracks. (Dutton, Flook & Roberts, 1994)

EVIDENCE EARTHWORK

CONDITION INFORMATION

CONDITION: Damaged CONDITION RATING: Not Recorded DESCRIPTION: RELATED EVENT PRN: 40244 YEAR: 1994

STATUS None Recorded

ASSOCIATED EVENTS

GAT40244 Proposed Hydro-Electric Scheme, Afon Maesgwm 1994

ASSOCIATED ARTEFACTS

FIND: None recorded COLLECTION: None recorded DESCRIPTION: None recorded

SOURCES

Report: Dutton, L. A., Flook, H. & Roberts, R. 1994, Proposed Hydro-Electric Scheme, Afon Maesgwm, , , , GAT Report No. 109

, ,

PRN 55770

NAME Trackway, Llanfrothen

NGR SH62504363

COMMUNITY Llanfrothen

PERIOD AND TYPE POST-MEDIEVAL, TRACKWAY, Sitetype ranking: 1

SUMMARY

DESCRIPTION A well built trackway which originally lead from Brondanw isaf, Llanfrothen to Parc, shown on the 1st edition Ordinance Survey and the Tithe map of 1840. The track is partly revetted on its lower and upper sides and at one place lies within a cutting. The track is crossed by at least two stone lined drains (at approximately SH62724381 and SH62654371). There is evidence to suggest that, in some places, its surface was originally cobbled. (Dutton, Flook & Roberts, 1994)

EVIDENCE EARTHWORK

CONDITION INFORMATION

CONDITION: Intact CONDITION RATING: Not Recorded DESCRIPTION: RELATED EVENT PRN: 40244 YEAR: 1994

STATUS None Recorded

ASSOCIATED EVENTS

GAT40244 Proposed Hydro-Electric Scheme, Afon Maesgwm 1994

ASSOCIATED ARTEFACTS

FIND: None recorded COLLECTION: None recorded DESCRIPTION: None recorded

SOURCES

Report: Dutton, L. A., Flook, H. & Roberts, R. 1994, Proposed Hydro-Electric Scheme, Afon Maesgwm, , , , GAT Report No. 109

, ,

PRN 55771

NAME Trial Level and Tip, Llanfrothen

NGR SH62904408

COMMUNITY Llanfrothen

PERIOD AND TYPE POST-MEDIEVAL, LEVEL, Sitetype ranking: 1

SUMMARY

DESCRIPTION A small narrow trial adit cut into the slope just above the track (6), just after the junction with the original track to the Gatehouse of Parc. Opposite and immediately down slope of the track (6) lies the associated waste tip. (Dutton, Flook & Roberts, 1994)

EVIDENCE EARTHWORK

CONDITION INFORMATION

CONDITION: Intact CONDITION RATING: Not Recorded DESCRIPTION: RELATED EVENT PRN: 40244 YEAR: 1994

STATUS None Recorded

ASSOCIATED EVENTS

GAT40244 Proposed Hydro-Electric Scheme, Afon Maesgwm 1994

ASSOCIATED ARTEFACTS

FIND: None recorded COLLECTION: None recorded DESCRIPTION: None recorded

SOURCES

Report: Dutton, L. A., Flook, H. & Roberts, R. 1994, Proposed Hydro-Electric Scheme, Afon Maesgwm, , , , GAT Report No. 109

, ,

PRN 55772

NAME Slate Tip, Llanfrothen

NGR SH63204420

COMMUNITY Llanfrothen

PERIOD AND TYPE POST-MEDIEVAL, SPOIL HEAP, Sitetype ranking: 1

SUMMARY

DESCRIPTION A long slate tip stretching from a point mid-way along the incline (10) north-west to an engine house and other structures, including a slab covered leat at SH63144425C. The tip, part of the Parc Slab quarry, has already been breached by a water pipeline (Welsh Water) at its south-east end. (Dutton, Flook & Roberts, 1994)

EVIDENCE EARTHWORK

CONDITION INFORMATION

CONDITION: Intact CONDITION RATING: Not Recorded DESCRIPTION: RELATED EVENT PRN: 40244 YEAR: 1994

STATUS None Recorded

ASSOCIATED EVENTS

GAT40244 Proposed Hydro-Electric Scheme, Afon Maesgwm 1994

ASSOCIATED ARTEFACTS

FIND: None recorded COLLECTION: None recorded DESCRIPTION: None recorded

SOURCES

Report: Dutton, L. A., Flook, H. & Roberts, R. 1994, Proposed Hydro-Electric Scheme, Afon Maesgwm, , , , GAT Report No. 109

, ,

PRN 55773

NAME Trackway, Former Incline, Llanfrothen

NGR SH63214411

COMMUNITY Llanfrothen

PERIOD AND TYPE Modern, TRACKWAY, Sitetype ranking: 1
POST-MEDIEVAL, INCLINED PLANE, Sitetype ranking: 2

SUMMARY

DESCRIPTION A linear stone revetted track, probably the bed of an incline associated with a number of levels, part of the Parc Slab quarry. This quarry ceased production before the First World War. (Dutton, Flook & Roberts, 1994)

EVIDENCE EARTHWORK

CONDITION INFORMATION

CONDITION: Intact CONDITION RATING: Not Recorded DESCRIPTION: RELATED EVENT PRN: 40244 YEAR: 1994

STATUS None Recorded

ASSOCIATED EVENTS

GAT40244 Proposed Hydro-Electric Scheme, Afon Maesgwm 1994

ASSOCIATED ARTEFACTS

FIND: None recorded COLLECTION: None recorded DESCRIPTION: None recorded

SOURCES

Report: Dutton, L. A., Flook, H. & Roberts, R. 1994, Proposed Hydro-Electric Scheme, Afon Maesgwm, , , GAT Report No. 109

, ,

PRN 55774

NAME Field Boundary, Llanfrothen

NGR SH63404432

COMMUNITY Llanfrothen

PERIOD AND TYPE POST-MEDIEVAL, FIELD BOUNDARY, Sitetype ranking: 1

SUMMARY

DESCRIPTION A length of walling comprising large orthostats running north, up hill from the metalled lane, forming part of a field boundary shown on the Tithe map of 1840. The walling may be a remnant of an earlier field pattern. (Dutton, Flook & Roberts, 1994)

EVIDENCE STRUCTURE

CONDITION INFORMATION

CONDITION: Intact CONDITION RATING: Not Recorded DESCRIPTION: RELATED EVENT PRN: 40244 YEAR: 1994

STATUS None Recorded

ASSOCIATED EVENTS

GAT40244 Proposed Hydro-Electric Scheme, Afon Maesgwm 1994

ASSOCIATED ARTEFACTS

FIND: None recorded COLLECTION: None recorded DESCRIPTION: None recorded

SOURCES

Report: Dutton, L. A., Flook, H. & Roberts, R. 1994, Proposed Hydro-Electric Scheme, Afon Maesgwm, , , GAT Report No. 109

, ,

PRN 55775
NAME Structure, Llanfrothen
NGR SH63414431
COMMUNITY Llanfrothen
PERIOD AND TYPE Unknown, STRUCTURE, Sitetype ranking: 1

SUMMARY

DESCRIPTION A small sub-rectangular stone and earth banked structure, situated at the crest of a small natural gully, just south of the orthostatic walling (11). The structure is located immediately off a minor track (13). (Dutton, Flook & Roberts, 1994)

EVIDENCE STRUCTURE

CONDITION INFORMATION

CONDITION: Intact CONDITION RATING: Not Recorded DESCRIPTION: RELATED EVENT PRN: 40244 YEAR: 1994

STATUS None Recorded

ASSOCIATED EVENTS

GAT40244 Proposed Hydro-Electric Scheme, Afon Maesgwm 1994

ASSOCIATED ARTEFACTS

FIND: None recorded COLLECTION: None recorded DESCRIPTION: None recorded

SOURCES

Report: Dutton, L. A., Flook, H. & Roberts, R. 1994, Proposed Hydro-Electric Scheme, Afon Maesgwm, , , GAT Report No. 109

, ,

PRN 55776
NAME Trackway, Llanfrothen
NGR SH63404432
COMMUNITY Llanfrothen
PERIOD AND TYPE Unknown, TRACKWAY, Sitetype ranking: 1

SUMMARY

DESCRIPTION A minor track, following a ledge through a slight hollow between two rocky knolls on the hillside and descending to cross a tributary of the Afon Maesgwm. (Dutton, Flook & Roberts, 1994)

EVIDENCE EARTHWORK

CONDITION INFORMATION

CONDITION: Intact CONDITION RATING: Not Recorded DESCRIPTION: RELATED EVENT PRN: 40244 YEAR: 1994

STATUS None Recorded

ASSOCIATED EVENTS

GAT40244 Proposed Hydro-Electric Scheme, Afon Maesgwm 1994

ASSOCIATED ARTEFACTS

FIND: None recorded COLLECTION: None recorded DESCRIPTION: None recorded

SOURCES

Report: Dutton, L. A., Flook, H. & Roberts, R. 1994, Proposed Hydro-Electric Scheme, Afon Maesgwm, , , , GAT Report No. 109

, ,

PRN 55777

NAME Structure, Llanfrothen

NGR SH63434429

COMMUNITY Llanfrothen

PERIOD AND TYPE Unknown, STRUCTURE, Sitetype ranking: 1

SUMMARY

DESCRIPTION A wedge shaped drystone constructed structure, interpreted as a possible abutment, and probably associated with industrial activity. However the exact function of the site is uncertain and the possibility of it simply being a regular shaped clearance cairn should not be ruled out. (Dutton, Flook & Roberts, 1994)

EVIDENCE STRUCTURE

CONDITION INFORMATION

CONDITION: Intact CONDITION RATING: Not Recorded DESCRIPTION: RELATED EVENT PRN: 40244 YEAR: 1994

STATUS None Recorded

ASSOCIATED EVENTS

GAT40244 Proposed Hydro-Electric Scheme, Afon Maesgwm 1994

ASSOCIATED ARTEFACTS

FIND: None recorded COLLECTION: None recorded DESCRIPTION: None recorded

SOURCES

Report: Dutton, L. A., Flook, H. & Roberts, R. 1994, Proposed Hydro-Electric Scheme, Afon Maesgwm, , , , GAT Report No. 109

, ,

PRN 55778

NAME Bank, Llanfrothen

NGR SH63404425

COMMUNITY Llanfrothen

PERIOD AND TYPE Unknown, BANK (EARTHWORK), Sitetype ranking: 1

SUMMARY

DESCRIPTION The remains of a low bank, with a possible hollowway and a sunken stream paralleling it to the immediate west. The exact nature of the feature is uncertain and the stream may possibly be a water worn ditch. The course of a Roman road is thought to lie in the vicinity. (Dutton, Flook & Roberts, 1994)

EVIDENCE EARTHWORK

CONDITION INFORMATION

CONDITION: Intact CONDITION RATING: Not Recorded DESCRIPTION: RELATED EVENT PRN: 40244 YEAR: 1994

STATUS None Recorded

ASSOCIATED EVENTS

GAT40244 Proposed Hydro-Electric Scheme, Afon Maesgwm 1994

ASSOCIATED ARTEFACTS

FIND: None recorded COLLECTION: None recorded DESCRIPTION: None recorded

SOURCES

Report: Dutton, L. A., Flook, H. & Roberts, R. 1994, Proposed Hydro-Electric Scheme, Afon Maesgwm, , , , GAT Report No. 109

, ,

PRN 55779

NAME Sub-Circular Feature, Llanfrothen

NGR SH63414415

COMMUNITY Llanfrothen

PERIOD AND TYPE Unknown, STRUCTURE, Sitetype ranking: 1

SUMMARY

DESCRIPTION A large raised sub-circular feature located approximately half way along the bank (15), near the stream. The feature, which is grassed over, stands to a height of about half a meter and is fairly level on top. (Dutton, Flook & Roberts, 1994)

EVIDENCE STRUCTURE

CONDITION INFORMATION

CONDITION: Not Known CONDITION RATING: Not Recorded DESCRIPTION: RELATED EVENT PRN: 40244 YEAR: 1994

STATUS None Recorded

ASSOCIATED EVENTS

GAT40244 Proposed Hydro-Electric Scheme, Afon Maesgwm 1994

ASSOCIATED ARTEFACTS

FIND: None recorded COLLECTION: None recorded DESCRIPTION: None recorded

SOURCES

Report: Dutton, L. A., Flook, H. & Roberts, R. 1994, Proposed Hydro-Electric Scheme, Afon Maesgwm, , , , GAT Report No. 109

, ,

PRN 55789

NAME Shell Midden, Garreg Hyldrem Rockshelter, Llanfrothen

NGR SH61454314

COMMUNITY Llanfrothen

PERIOD AND TYPE Mesolithic, SHELL MIDDEN, Sitetype ranking: 1

SUMMARY

DESCRIPTION Rockshelter above Garreg Hyldrem, Llanfrothen. Excavation revealed evidence for human activity from the Early Mesolithic to the Early Bronze Age, primarily consisting of midden deposits. (Robinson, 2013)

EVIDENCE EXCAVATED FEATURE

CONDITION INFORMATION

CONDITION: Not Known CONDITION RATING: Not Recorded DESCRIPTION: None Recorded RELATED EVENT PRN: 44404 YEAR: 2013

STATUS None Recorded

ASSOCIATED EVENTS

GAT44404 The Excavation of a Multi-period Rockshelter at Garreg Hyldrem, Llanfrothen, 2011-12 2011

ASSOCIATED ARTEFACTS

FIND: 36 Flint Flint COLLECTION: DESCRIPTION: 36 pieces of head reddened flint.

FIND: 1 Flint Arrowhead COLLECTION: DESCRIPTION: Small barbed-and-tanged EBA arrowhead, in perfect condition, and unlikely to have been used for hunting. Possibly a burial deposit - however no sign of a burial were found in the same context.

SOURCES

Article: Robinson, G. 2013, The Excavation of a Multi-period Rockshelter at Garreg Hyldrem, Llanfrothen, 2011-12, Archaeology in Wales, Vol. 52, p. 3-10, HER Library Record No. 716

, ,

PRN 55930

NAME Courtyard Wall, Parc

NGR SH6269243964

COMMUNITY Llanfrothen

PERIOD AND TYPE POST-MEDIEVAL, WALL, Sitetype ranking: 1

SUMMARY

DESCRIPTION SH 62692 43964 - SH 62715 43975. A dry-stone wall measuring approximately 0.9m in height runs from southwest to northeast for approximately 26.0m and marks the northern boundary of the Parc courtyard. The wall is constructed from medium and large sized angular slate stone blocks, with around a dozen pieces of carved moulded stone placed on top of the wall in places. The wall butts up against the gable wall of Parc 2 and the north-eastern elevation of Parc 4, clearly post-dating both dwellings. The form of the stone used in the construction as well as the moulded stone blocks strongly suggests that it was constructed from the demolition stone of either or both Parc 1 and Parc 2. (Cooke, 2014)

EVIDENCE

CONDITION INFORMATION

CONDITION: None Recorded CONDITION RATING: None Recorded DESCRIPTION: None Recorded RELATED EVENT PRN: YEAR:

STATUS None Recorded

ASSOCIATED EVENTS

GAT44550 Ty Hen Parc, Parc Llanfrothen, Croesor, Meirionnydd 2014

ASSOCIATED ARTEFACTS

FIND: None recorded COLLECTION: None recorded DESCRIPTION: None recorded

SOURCES

Report: Cooke, R. 2014, Ty Hen Parc, Parc Llanfrothen, Croesor, Meirionnydd: Archaeological Desk Based Assessment, , , , Aeon Archaeology Report No. 0031

, ,

PRN 55931

NAME Wall, Parc

NGR SH6269743939

COMMUNITY Llanfrothen

PERIOD AND TYPE POST-MEDIEVAL, WALL, Sitetype ranking: 1

SUMMARY

DESCRIPTION SH 62697 43939 - SH 62733 43964. A terrace revetment wall measuring approximately 0.6m in height runs from northeast to southwest for approximately 46.0m and marks the southern boundary of the Parc courtyard. The wall is constructed from medium and large sized angular and sub-angular slate-stone blocks and cobbles. The wall butts up against Parc 3 clearly post-dating it at this point, although this may be part of a later rebuild and it should not be ruled out that the revetment predates all but the earliest buildings at the site. (Cooke, 2014)

EVIDENCE

CONDITION INFORMATION

CONDITION: None Recorded CONDITION RATING: None Recorded DESCRIPTION: None Recorded RELATED EVENT PRN: YEAR:

STATUS None Recorded

ASSOCIATED EVENTS

GAT44550 Ty Hen Parc, Parc Llanfrothen, Croesor, Meirionnydd 2014

ASSOCIATED ARTEFACTS

FIND: None recorded COLLECTION: None recorded DESCRIPTION: None recorded

SOURCES

Report: Cooke, R. 2014, Ty Hen Parc, Parc Llanfrothen, Croesor, Meirionnydd: Archaeological Desk Based Assessment, , , , Aeon Archaeology Report No. 0031

, ,

PRN 55932

NAME Ditch, Parc

NGR SH6271343960

COMMUNITY Llanfrothen

PERIOD AND TYPE POST-MEDIEVAL, DRAINAGE DITCH, Sitetype ranking: 1

SUMMARY

DESCRIPTION A small gulley measuring approximately 0.3m in width and 0.25m in depth runs from northwest to southeast for approximately 16.0m to connect square pool 1 (feature 1) with square pool 2 (feature 5). The second square pool was constructed in the 1930s however it is almost certain that the first square pool, which

is likely to be mid 16th Century, has always drained via this route. (Cooke, 2014)

EVIDENCE

CONDITION INFORMATION

CONDITION: None Recorded CONDITION RATING: None Recorded DESCRIPTION: None Recorded RELATED
EVENT PRN: YEAR:

STATUS None Recorded

ASSOCIATED EVENTS

GAT44550 Ty Hen Parc, Parc Llanfrothen, Croesor, Meirionnydd 2014

ASSOCIATED ARTEFACTS

FIND: None recorded COLLECTION: None recorded DESCRIPTION: None recorded

SOURCES

Report: Cooke, R. 2014, Ty Hen Parc, Parc Llanfrothen, Croesor, Meirionnydd: Archaeological Desk Based
Assessment, , , , Aeon Archaeology Report No. 0031

, ,

PRN 55933

NAME Pool, Parc

NGR SH6272043952

COMMUNITY Llanfrothen

PERIOD AND TYPE MODERN, POOL, Sitetype ranking: 1

SUMMARY

DESCRIPTION A pool measuring 2.0m square is located immediately south of the tenace revetment wall (feature 3) at this point. It is constructed from slate slabs with an overflow run-off carrying water down the hillside towards the Afon Maesgwm. The pool receives water via a gulley (feature 4) which acts as a run-off from a larger and older square pool (feature 1) located to the northwest. (Cooke, 2014)

EVIDENCE

CONDITION INFORMATION

CONDITION: None Recorded CONDITION RATING: None Recorded DESCRIPTION: None Recorded RELATED
EVENT PRN: YEAR:

STATUS None Recorded

ASSOCIATED EVENTS

GAT44550 Ty Hen Parc, Parc Llanfrothen, Croesor, Meirionnydd 2014

ASSOCIATED ARTEFACTS

FIND: None recorded COLLECTION: None recorded DESCRIPTION: None recorded

SOURCES

Report: Cooke, R. 2014, Ty Hen Parc, Parc Llanfrothen, Croesor, Meirionnydd: Archaeological Desk Based
Assessment, , , , Aeon Archaeology Report No. 0031

, ,

PRN 55934

NAME Trackway, Parc

NGR SH6269043980

COMMUNITY Llanfrothen

PERIOD AND TYPE POST-MEDIEVAL, TRACKWAY, Sitetype ranking: 1

SUMMARY

DESCRIPTION SH 62690 43980 - SH 62735 43975. A trackway measuring 1.5m in width runs from northwest to southeast for approximately 47.0m to connect the old drive with the garage (feature 8). The trackway was most likely added by Clough Williams-Ellis in the mid 20th Centmy to provide access to the garage. The track is of minimum construction, existing more as a compacted surface with a scattering of loose pebbles. It is however likely that some of the foundation remains of Parc 2 were removed to permit access. (Cooke, 2014)

EVIDENCE

CONDITION INFORMATION

CONDITION: None Recorded CONDITION RATING: None Recorded DESCRIPTION: None Recorded RELATED EVENT PRN: YEAR:

STATUS None Recorded

ASSOCIATED EVENTS

GAT44550 Ty Hen Parc, Parc Llanfrothen, Croesor, Meirionnydd 2014

ASSOCIATED ARTEFACTS

FIND: None recorded COLLECTION: None recorded DESCRIPTION: None recorded

SOURCES

Report: Cooke, R. 2014, Ty Hen Parc, Parc Llanfrothen, Croesor, Meirionnydd: Archaeological Desk Based Assessment, , , , Aeon Archaeology Report No. 0031

, ,

PRN 55935

NAME House, Site of, Parc

NGR SH6273743979

COMMUNITY Llanfrothen

PERIOD AND TYPE POST-MEDIEVAL, HOUSE, Sitetype ranking: 1

SUMMARY

DESCRIPTION A flat terrace to the immediate northeast of Parc 2 and Parc 3 (feature 1) measuring approximately 25.0m in length by 15.0m in width and orientated northeast to southwest marks the location of the now demolished Parc 1 house. There are no upstanding remains although there is a reasonably high potential for preserved buried remains at foundation level. The dwelling has long been supposed to have been the oldest and original principal house at Parc, although there is no historical or physical evidence to confirm or deny these suppositions currently. Indeed, a further possibility has been presented by the author that Parc 2 was the oldest and principal house and that Parc 1 was subdivided into separate self-contained units. Either way, the dwelling is likely to be of mid 16th Century date (Cooke, 2014)

EVIDENCE BUILDING

CONDITION INFORMATION

CONDITION: DESTROYED CONDITION RATING: DESTROYED DESCRIPTION: None Recorded RELATED EVENT PRN: 44550 YEAR: 2014

STATUS None Recorded

ASSOCIATED EVENTS

GAT44550 Ty Hen Parc, Parc Llanfrothen, Croesor, Meirionnydd 2014

ASSOCIATED ARTEFACTS

FIND: None recorded COLLECTION: None recorded DESCRIPTION: None recorded

SOURCES

Report: Cooke, R. 2014, Ty Hen Parc, Parc Llanfrothen, Croesor, Meirionnydd: Archaeological Desk Based Assessment, , , , Aeon Archaeology Report No. 0031

, ,

PRN 55936

NAME Structure, Parc

NGR SH6273343970

COMMUNITY Llanfrothen

PERIOD AND TYPE MODERN, STRUCTURE, Sitetype ranking: 1

SUMMARY

DESCRIPTION A slate-stone built garage or fuel store measuring approximately 3.0m in width by 7.0m in length and orientated from northwest to southeast is located at this point. It is accessed from the northwest via a trackway (feature 6) that connects it with the old drive. The garage is constructed from medium sized angular slate blocks bonded by mortar with a corrugated metal roof, and appears to have been constructed by Clough Williams-Ellis in the mid 20th Century. The rear of the garage has recently suffered damage through the collapse of a large tree. (Cooke, 2014)

EVIDENCE

CONDITION INFORMATION

CONDITION: None Recorded CONDITION RATING: None Recorded DESCRIPTION: None Recorded RELATED EVENT PRN: YEAR:

STATUS None Recorded

ASSOCIATED EVENTS

GAT44550 Ty Hen Parc, Parc Llanfrothen, Croesor, Meirionnydd 2014

ASSOCIATED ARTEFACTS

FIND: None recorded COLLECTION: None recorded DESCRIPTION: None recorded

SOURCES

Report: Cooke, R. 2014, Ty Hen Parc, Parc Llanfrothen, Croesor, Meirionnydd: Archaeological Desk Based Assessment, , , , Aeon Archaeology Report No. 0031

, ,

PRN 57298

NAME Enclosure, NE of Bryn Fedw

NGR SH6109243942

COMMUNITY Llanfrothen

PERIOD AND TYPE POST-MEDIEVAL, ENCLOSURE, Sitetype ranking: 1

SUMMARY

DESCRIPTION Site identified using early Ordnance Survey Maps (McGuinness, 2014)

EVIDENCE

CONDITION INFORMATION

CONDITION: None Recorded CONDITION RATING: None Recorded DESCRIPTION: None Recorded RELATED
EVENT PRN: YEAR:

STATUS None Recorded

ASSOCIATED EVENTS

GAT44558 Glastir Private Woodland Management Polygonisation 2014

ASSOCIATED ARTEFACTS

FIND: None recorded COLLECTION: None recorded DESCRIPTION: None recorded

SOURCES

Data Import: McGuinness, N. 2014, Glastir Private Woodland Management Polygonisation, , , ,

, ,

PRN 57360

NAME Enclosure Complex, S of Creua

NGR SH6136643483

COMMUNITY Llanfrothen

PERIOD AND TYPE POST-MEDIEVAL, ENCLOSURE COMPLEX, Sitetype ranking: 1

SUMMARY

DESCRIPTION Site identified using early Ordnance Survey Maps (McGuinness, 2014)

EVIDENCE

CONDITION INFORMATION

CONDITION: None Recorded CONDITION RATING: None Recorded DESCRIPTION: None Recorded RELATED
EVENT PRN: YEAR:

STATUS None Recorded

ASSOCIATED EVENTS

GAT44558 Glastir Private Woodland Management Polygonisation 2014

ASSOCIATED ARTEFACTS

FIND: None recorded COLLECTION: None recorded DESCRIPTION: None recorded

SOURCES

Data Import: McGuinness, N. 2014, Glastir Private Woodland Management Polygonisation, , , ,

, ,

PRN 57361

NAME Building, NE of Cae Glas

NGR SH6289844834

COMMUNITY Llanfrothen

PERIOD AND TYPE POST-MEDIEVAL, BUILDING, Sitetype ranking: 1

SUMMARY

DESCRIPTION Site identified using early Ordnance Survey Maps (McGuinness, 2014)

EVIDENCE

CONDITION INFORMATION

CONDITION: None Recorded CONDITION RATING: None Recorded DESCRIPTION: None Recorded RELATED
EVENT PRN: YEAR:

STATUS None Recorded

ASSOCIATED EVENTS

GAT44558 Glastir Private Woodland Management Polygonisation 2014

ASSOCIATED ARTEFACTS

FIND: None recorded COLLECTION: None recorded DESCRIPTION: None recorded

SOURCES

Data Import: McGuinness, N. 2014, Glastir Private Woodland Management Polygonisation, , , ,

, ,

PRN 57362

NAME Sheep Fold, N of Fynnon Helen (Well)

NGR SH6298344887

COMMUNITY Llanfrothen

PERIOD AND TYPE POST-MEDIEVAL, SHEEP FOLD, Sitetype ranking: 1

SUMMARY

DESCRIPTION Site identified using early Ordnance Survey Maps (McGuinness, 2014)

EVIDENCE

CONDITION INFORMATION

CONDITION: None Recorded CONDITION RATING: None Recorded DESCRIPTION: None Recorded RELATED
EVENT PRN: YEAR:

STATUS None Recorded

ASSOCIATED EVENTS

GAT44558 Glastir Private Woodland Management Polygonisation 2014

GAT44846 Medieval and Post-Medieval Agricultural Features in North-West Wales. Report on Scheduling
Enhancement Study: Part 1: Report and Gazetteer 2014

ASSOCIATED ARTEFACTS

FIND: None recorded COLLECTION: None recorded DESCRIPTION: None recorded

SOURCES

Data Import: McGuinness, N. 2014, Glastir Private Woodland Management Polygonisation, , , ,

Report: Kenney, J. 2014, Medieval and Post-Medieval Agricultural Features in North-West Wales. Report on

, ,

PRN 57363

NAME Two Buildings, NW of Hafodty

NGR SH6296843432

COMMUNITY Llanfrothen

PERIOD AND TYPE POST-MEDIEVAL, BUILDING, Sitetype ranking: 1

SUMMARY

DESCRIPTION Site identified using early Ordnance Survey Maps (McGuiness, 2014)

EVIDENCE

CONDITION INFORMATION

CONDITION: None Recorded CONDITION RATING: None Recorded DESCRIPTION: None Recorded RELATED
EVENT PRN: YEAR:

STATUS None Recorded

ASSOCIATED EVENTS

GAT44558 Glastir Private Woodland Management Polygonisation 2014

ASSOCIATED ARTEFACTS

FIND: None recorded COLLECTION: None recorded DESCRIPTION: None recorded

SOURCES

Data Import: McGuiness, N. 2014, Glastir Private Woodland Management Polygonisation, , , ,

, ,

PRN 57364

NAME Gareg Fawr, House, Outbuildings and Enclosure

NGR SH6260743116

COMMUNITY Llanfrothen

PERIOD AND TYPE POST-MEDIEVAL, FARMSTEAD, Sitetype ranking: 1

SUMMARY

DESCRIPTION Site identified using early Ordnance Survey Maps (McGuiness, 2014)

EVIDENCE

CONDITION INFORMATION

CONDITION: None Recorded CONDITION RATING: None Recorded DESCRIPTION: None Recorded RELATED
EVENT PRN: YEAR:

STATUS None Recorded

ASSOCIATED EVENTS

GAT44558 Glastir Private Woodland Management Polygonisation 2014

ASSOCIATED ARTEFACTS

FIND: None recorded COLLECTION: None recorded DESCRIPTION: None recorded

SOURCES

Data Import: McGuiness, N. 2014, Glastir Private Woodland Management Polygonisation, , , ,

, ,

PRN 57365

NAME Building, S of Gareg-fawr

NGR SH6255043102

COMMUNITY Llanfrothen

PERIOD AND TYPE POST-MEDIEVAL, BUILDING, Sitetype ranking: 1

SUMMARY

DESCRIPTION Site identified using early Ordnance Survey Maps (McGuiness, 2014)

EVIDENCE

CONDITION INFORMATION

CONDITION: None Recorded CONDITION RATING: None Recorded DESCRIPTION: None Recorded RELATED
EVENT PRN: YEAR:

STATUS None Recorded

ASSOCIATED EVENTS

GAT44558 Glastir Private Woodland Management Polygonisation 2014

ASSOCIATED ARTEFACTS

FIND: None recorded COLLECTION: None recorded DESCRIPTION: None recorded

SOURCES

Data Import: McGuiness, N. 2014, Glastir Private Woodland Management Polygonisation, , , ,

, ,

PRN 57366

NAME Structure, W of Gareg-fawr

NGR SH6250143017

COMMUNITY Llanfrothen

PERIOD AND TYPE POST-MEDIEVAL, STRUCTURE, Sitetype ranking: 1

SUMMARY

DESCRIPTION Site identified using early Ordnance Survey Maps (McGuiness, 2014)

EVIDENCE

CONDITION INFORMATION

CONDITION: None Recorded CONDITION RATING: None Recorded DESCRIPTION: None Recorded RELATED
EVENT PRN: YEAR:

STATUS None Recorded

ASSOCIATED EVENTS

GAT44558 Glastir Private Woodland Management Polygonisation 2014

ASSOCIATED ARTEFACTS

FIND: None recorded COLLECTION: None recorded DESCRIPTION: None recorded

SOURCES

Data Import: McGuiness, N. 2014, Glastir Private Woodland Management Polygonisation, , , ,

, ,

PRN 57367

NAME Enclosure, SW of Gareg Fawr

NGR SH6262643098

COMMUNITY Llanfrothen

PERIOD AND TYPE POST-MEDIEVAL, ENCLOSURE, Sitetype ranking: 1

SUMMARY

DESCRIPTION Site identified using early Ordnance Survey Maps (McGuiness, 2014)

EVIDENCE

CONDITION INFORMATION

CONDITION: None Recorded CONDITION RATING: None Recorded DESCRIPTION: None Recorded RELATED
EVENT PRN: YEAR:

STATUS None Recorded

ASSOCIATED EVENTS

GAT44558 Glastir Private Woodland Management Polygonisation 2014

ASSOCIATED ARTEFACTS

FIND: None recorded COLLECTION: None recorded DESCRIPTION: None recorded

SOURCES

Data Import: McGuiness, N. 2014, Glastir Private Woodland Management Polygonisation, , , ,

, ,

PRN 57368

NAME Sheep Fold, N of Bryn Derw

NGR SH6215742806

COMMUNITY Llanfrothen

PERIOD AND TYPE POST-MEDIEVAL, SHEEP FOLD, Sitetype ranking: 1

SUMMARY

DESCRIPTION Site identified using early Ordnance Survey Maps (McGuiness, 2014)

EVIDENCE

CONDITION INFORMATION

CONDITION: None Recorded CONDITION RATING: None Recorded DESCRIPTION: None Recorded RELATED
EVENT PRN: YEAR:

STATUS None Recorded

ASSOCIATED EVENTS

GAT44558 Glastir Private Woodland Management Polygonisation 2014

ASSOCIATED ARTEFACTS

FIND: None recorded COLLECTION: None recorded DESCRIPTION: None recorded

SOURCES

Data Import: McGuiness, N. 2014, Glastir Private Woodland Management Polygonisation, , , ,

, ,

PRN 5874

NAME Wall and Trackway, N Pont Maesgwm

NGR SH63454419

COMMUNITY Llanfrothen

PERIOD AND TYPE Unknown, ENCLOSURE, Sitetype ranking: 1

SUMMARY

DESCRIPTION A curvilinear setting of large boulders, which possibly represent the remains of an early enclosure. To their immediate south lies a slightly sunken curvilinear feature, possibly a trackway, though its exact course and nature is uncertain. (Dutton, Flook & Roberts, 1994)

EVIDENCE STRUCTURE

CONDITION INFORMATION

CONDITION: Damaged CONDITION RATING: Not Recorded DESCRIPTION: RELATED EVENT PRN: 40244 YEAR: 1994

STATUS None Recorded

ASSOCIATED EVENTS

GAT40244 Proposed Hydro-Electric Scheme, Afon Maesgwm 1994

ASSOCIATED ARTEFACTS

FIND: None recorded COLLECTION: None recorded DESCRIPTION: None recorded

SOURCES

Report: Dutton, L. A., Flook, H. & Roberts, R. 1994, Proposed Hydro-Electric Scheme, Afon Maesgwm, , , , GAT Report No. 109

, ,

PRN 5881

NAME Platform House, Parc

NGR SH62754400

COMMUNITY Llanfrothen

PERIOD AND TYPE Medieval, HOUSE PLATFORM, Sitetype ranking: 1

SUMMARY

DESCRIPTION Platform house situated on top of an outcrop at parc, Llanfrothen. The outcrop was cut away to build the first of the post medieval houses in the c16th. The hut is grassed over but the facing stones of the

bottom course are clearly visible. <1>

EVIDENCE

CONDITION INFORMATION

CONDITION: None Recorded CONDITION RATING: None Recorded DESCRIPTION: None Recorded RELATED
EVENT PRN: YEAR:

STATUS None Recorded

ASSOCIATED EVENTS

GAT43388 Prn 5881 Cadw Site Visit 1996

ASSOCIATED ARTEFACTS

FIND: None recorded COLLECTION: None recorded DESCRIPTION: None recorded

SOURCES

: , , , , ,

Mason, M. 1996 , PRN 5881, <1>

PRN 5882

NAME Possible Round Barrow, Parc

NGR SH62514381

COMMUNITY Llanfrothen

PERIOD AND TYPE Unknown, MOUND, Sitetype ranking: 1

SUMMARY

DESCRIPTION Very distinct mound on the top of a spur. May be natural but could also be a prehistoric round barrow or a Victorian garden feature. Some of the surrounding field names apparently suggest that it could be prehistoric, however a table and seat looking out over the view have been built into it, so it could be an artificial Victorian mound. <1> Not visited. It was not identified as a possible funerary and ritual site by class, type or date during the desk top study. (Smith 2001) Well-defined mound 9m diameter and 2.5m high on a prominent spur. Sheep erosion has revealed interior to be of slate pieces that appear to be waste from nearby quarries. A stone table and benches are cut into SW side. Almost certainly a victorian garden feature. (Hopewell and Smith, 2010)

EVIDENCE

CONDITION INFORMATION

CONDITION: None Recorded CONDITION RATING: None Recorded DESCRIPTION: None Recorded RELATED
EVENT PRN: YEAR:

STATUS None Recorded

ASSOCIATED EVENTS

GAT43389 Prn 5882 Cadw Site Visit 1996

GAT40529 Prehistoric Funerary and Ritual Monuments: Meirionnydd 2001

GAT45041 Prehistoric, Roman and Other Sites. Monument Evaluation, 2008-10. Part 1: Report and Gazetteer. 2010

GAT40527 Pan-wales Prehistoric Funerary and Ritual Sites Survey: Trial Data Synthesis 2005

ASSOCIATED ARTEFACTS

FIND: None recorded COLLECTION: None recorded DESCRIPTION: None recorded

SOURCES

Report: Smith, G. 2001, Survey of Prehistoric Funerary and Ritual Monuments in Wales: Meirionnydd, 2000-2001, , , , GAT Report No. 415
Report: Hopewell, D., and Smith, G. 2010, Prehistoric, Roman And Other Sites Monument Evaluation, 2008-10 Part 1, , , , GAT Report No. 912
Report: Smith, G., and Steele, N. 2005, Pan-Wales Prehistoric Funerary and Ritual Sites Survey: Trial Data Synthesis, , , , GAT Report No. 579

Mason, M. 1996 , PRN 5882, <1>

PRN 5883

NAME Cow House, Beudy Newydd, Parc

NGR SH6235243578

COMMUNITY Llanfrothen

PERIOD AND TYPE POST-MEDIEVAL, BARN, Sitetype ranking: 1

SUMMARY

DESCRIPTION Stone barn, now converted into a house, dated 1666. <1> Large cow-house, Beudy-newydd (listed Grade II), dated 1666, with the initials K A, for Katherine Anwyl. This had space for 24 animals and a cottage for the herdsman, which is attached to the cow-house at a right angle fanning a 'T' shaped plan. (Dutton, Flook & Roberts, 1994)

EVIDENCE

CONDITION INFORMATION

CONDITION: None Recorded CONDITION RATING: None Recorded DESCRIPTION: None Recorded RELATED EVENT PRN: YEAR:

STATUS Listed Building 4815 II

ASSOCIATED EVENTS

GAT43390 Prn 5883 Cadw Site Visit 1996

GAT40244 Proposed Hydro-Electric Scheme, Afon Maesgwm 1994

ASSOCIATED ARTEFACTS

FIND: None recorded COLLECTION: None recorded DESCRIPTION: None recorded

SOURCES

Report: Dutton, L. A., Flook, H. & Roberts, R. 1994, Proposed Hydro-Electric Scheme, Afon Maesgwm, , , , GAT Report No. 109

Mason, M. 1996 , PRN 5883, <1>

PRN 5884

NAME Barn, Parc, Llanfrothen

NGR SH6265043950

COMMUNITY Llanfrothen

PERIOD AND TYPE POST-MEDIEVAL, BARN, Sitetype ranking: 1

SUMMARY

DESCRIPTION Possible older than 5883 as that is referred to as 'Beudy Newydd'. <1> Probably 17th century. Stone. Slated roof. Slit openings. Large stone doorway with segmental head. (RCAHMW, Undated)

EVIDENCE

CONDITION INFORMATION

CONDITION: None Recorded CONDITION RATING: None Recorded DESCRIPTION: None Recorded RELATED
EVENT PRN: YEAR:

STATUS Listed Building 4816 II*

ASSOCIATED EVENTS

GAT43391 Prn 5884 Cadw Site Visit 1996
GAT40244 Proposed Hydro-Electric Scheme, Afon Maesgwm 1994

ASSOCIATED ARTEFACTS

FIND: None recorded COLLECTION: None recorded DESCRIPTION: None recorded

SOURCES

Data Import: The Royal Commission on the Ancient and Historical Monuments of Wales , RC Buildings Records,
, , ,
Report: Dutton, L. A., Flook, H. & Roberts, R. 1994, Proposed Hydro-Electric Scheme, Afon Maesgwm, , , , GAT
Report No. 109

Mason, M. 1996 , PRN 5884, <1>

PRN 6103

NAME Group of Round Huts, Bryn Derw

NGR SH62274284

COMMUNITY Llanfrothen

PERIOD AND TYPE Prehistoric, HUT CIRCLE SETTLEMENT, Sitetype ranking: 1

SUMMARY

DESCRIPTION The old trackway from Bryn Derw to Garreg Fawr passes through a group of round huts. They are situated on a sheltered shelf adjacent to a small stream running parallel to the trackway. Three huts are on the NW side of the track, all consisting of a mass of tumbled stone with only a few facing blocks showing. One hut, 5m internal diameter, is built on a shelf. The other two huts, further to the N are adjacent and each 6m diameter. On the SE side of the track is two thirds of a 5m diameter round hut, the other segment probably having been eroded away by the stream. Short fragments of walling run SW and NE from this hut, and are probably remnants of an enclosure wall. This has been robbed to build the trackway and cannot be traced in the boulder slope above the other huts. <1> The site is a small unenclosed hut circle settlement of the Iron Age or Romano British period, consisting of 4 well preserved and possibly contemporary hut circles. <2>

EVIDENCE

CONDITION INFORMATION

CONDITION: None Recorded CONDITION RATING: None Recorded DESCRIPTION: None Recorded RELATED
EVENT PRN: YEAR:

STATUS Scheduled Ancient Monument ME178

ASSOCIATED EVENTS

GAT44557 Early Celtic Societies in North Wales 2010

ASSOCIATED ARTEFACTS

FIND: None recorded COLLECTION: None recorded DESCRIPTION: None recorded

SOURCES

Database: Waddington, K. 2010, Early Celtic Societies in North Wales, , , ,
Book: Waddington, K. 2013, The Settlements of Northwest Wales: From the Late Bronze Age to the Early Medieval Period, , , , HER Library Record No. 2377

Bloor, G. 1985 , Archaeology in Wales, VOL.25, P.24 <1>
Cadw 1998 , Unenclosed Hut Circle Settlement at Bryn Derw, M178 <2>

PRN 61605

NAME Creua, Llanfrothen

NGR SH6141143541

COMMUNITY Llanfrothen

PERIOD AND TYPE POST MEDIEVAL, HOUSE, Sitetype ranking: 1

SUMMARY Creua is marked on the Ordnance Survey 1st Edition Map of 1889.

DESCRIPTION

EVIDENCE DOCUMENTARY EVIDENCE

CONDITION INFORMATION

CONDITION: NOT KNOWN CONDITION RATING: NOT RECORDED DESCRIPTION: RELATED EVENT PRN: YEAR: 2017

STATUS None Recorded

ASSOCIATED EVENTS

ASSOCIATED ARTEFACTS

FIND: None recorded COLLECTION: None recorded DESCRIPTION: None recorded

SOURCES

Map: Ordnance Survey 1889, OS First Edition Map, , , ,

, ,

PRN 6399

NAME Gelli Mill, Afon Croesor

NGR SH61864346

COMMUNITY Llanfrothen

PERIOD AND TYPE POST-MEDIEVAL, MILL, Sitetype ranking: 1

SUMMARY

DESCRIPTION Not covered by 25inch maps or 6inch 1st ed OS map. Mill isn't labelled here on 6inch 2nd ed OS map, 3rd ed or 4th ed OS maps. Building is possibly present here though - not very clear. Possible structure (or remains of) is represented here on Mastermap. Seamless Aerial Photographs and Google Earth - obscured by trees. Not covered by street view. (Evans and Burnett, 2012) Corn Mill on river bank. No access to site. Close to river bank. Visible across river from Gelli Farm but difficult to identify details and any surviving water system from here. Gable end survives. Heavily overgrown. (Evans and Burnett, 2013)

EVIDENCE

CONDITION INFORMATION

CONDITION: None Recorded CONDITION RATING: None Recorded DESCRIPTION: None Recorded RELATED

EVENT PRN: YEAR:

STATUS None Recorded

ASSOCIATED EVENTS

GAT45048 Medieval and Post-Medieval Mills. Scheduling Enhancement 2011-12. Part 01: Report and Gazetteer. 2012

GAT44907 Medieval and Post-Medieval Mills. Scheduling Enhancement 2012-13, Meirionnydd. Part 01: Report and Gazetteer. 2013

ASSOCIATED ARTEFACTS

FIND: None recorded COLLECTION: None recorded DESCRIPTION: None recorded

SOURCES

Report: Evans, R., and Burnett, A. 2012, Medieval and Post-Medieval Mills. Scheduling Enhancement 2011-12. Part 01: Report and Gazetteer., , , Report No. 1042

Report: Evans, R., and Burnett, A. 2013, Medieval and Post-Medieval Mills. Scheduling Enhancement 2012-13, Meirionnydd. Part 01: Report and Gazetteer., , , Report No. 1124

Parkinson, A. J. 1983 , Nmr Record Card, <1>

PRN 64499

NAME Barn at Parc

NGR SH6265043986

COMMUNITY Llanfrothen

PERIOD AND TYPE Post Medieval, BARN, Sitetype ranking: 1

SUMMARY Barn, likely to be of second-half C17 date.

DESCRIPTION

EVIDENCE

CONDITION INFORMATION

CONDITION: None Recorded CONDITION RATING: None Recorded DESCRIPTION: None Recorded RELATED EVENT PRN: YEAR:

STATUS Listed Building 19842 II

ASSOCIATED EVENTS

ASSOCIATED ARTEFACTS

FIND: None recorded COLLECTION: None recorded DESCRIPTION: None recorded

SOURCES

Online Resource: , Cof Cymru - National Historic Assets of Wales, , , ,

, ,

PRN 64513

NAME Bridge at Parc

NGR SH6293444048

COMMUNITY Llanfrothen

PERIOD AND TYPE Post Medieval, BRIDGE, Sitetype ranking: 1

SUMMARY Road bridge, probably built to serve the original, now redundant approach or drive to Parc, which formerly climbed up the hill past the gatehouse (Gattws Parc).

DESCRIPTION

EVIDENCE

CONDITION INFORMATION

CONDITION: None Recorded CONDITION RATING: None Recorded DESCRIPTION: None Recorded RELATED EVENT PRN: YEAR:

STATUS Listed Building 19846 II

ASSOCIATED EVENTS

ASSOCIATED ARTEFACTS

FIND: None recorded COLLECTION: None recorded DESCRIPTION: None recorded

SOURCES

Online Resource: , Cof Cymru - National Historic Assets of Wales, , , ,

, ,

PRN 64533

NAME Pont Garreg-Hylldrem

NGR SH6154043122

COMMUNITY Llanfrothen

PERIOD AND TYPE Post Medieval, BRIDGE, Sitetype ranking: 1

SUMMARY Single-span, segmentally-arched road bridge, probably early C19.

DESCRIPTION

EVIDENCE

CONDITION INFORMATION

CONDITION: None Recorded CONDITION RATING: None Recorded DESCRIPTION: None Recorded RELATED EVENT PRN: YEAR:

STATUS Listed Building 19805 II

ASSOCIATED EVENTS

ASSOCIATED ARTEFACTS

FIND: None recorded COLLECTION: None recorded DESCRIPTION: None recorded

SOURCES

Online Resource: , Cof Cymru - National Historic Assets of Wales, , , ,

, ,

PRN 64538

NAME Ceunant-y-Parc

NGR SH6256443625

COMMUNITY Llanfrothen

PERIOD AND TYPE Post Medieval, HOUSE, Sitetype ranking: 1

SUMMARY A dwelling house originally constructed as an office for Parc slate quarry.

DESCRIPTION

EVIDENCE

CONDITION INFORMATION

CONDITION: None Recorded CONDITION RATING: None Recorded DESCRIPTION: None Recorded RELATED
EVENT PRN: YEAR:

STATUS Listed Building 20505 II

ASSOCIATED EVENTS

ASSOCIATED ARTEFACTS

FIND: None recorded COLLECTION: None recorded DESCRIPTION: None recorded

SOURCES

Online Resource: , Cof Cymru - National Historic Assets of Wales, , , ,

, ,

PRN 64539

NAME Revettment Walls to Terracing at Parc including Walls and Revettments to Enclosure adjoining to SE

NGR SH6280243988

COMMUNITY Llanfrothen

PERIOD AND TYPE Post Medieval, WALL, Sitetype ranking: 1

SUMMARY Revettment Walls to Terracing at Parc including Walls and Revettments to Enclosure adjoining to SE. Post Medieval.

DESCRIPTION

EVIDENCE

CONDITION INFORMATION

CONDITION: None Recorded CONDITION RATING: None Recorded DESCRIPTION: None Recorded RELATED
EVENT PRN: YEAR:

STATUS Listed Building 19844 II

ASSOCIATED EVENTS

ASSOCIATED ARTEFACTS

FIND: None recorded COLLECTION: None recorded DESCRIPTION: None recorded

SOURCES

Online Resource: , Cof Cymru - National Historic Assets of Wales, , , ,

, ,

PRN 64546
NAME Walls and Revettments to Upper Terrace Garden at Parc
NGR SH6275243973
COMMUNITY Llanfrothen
PERIOD AND TYPE Post Medieval, WALL, Sitetype ranking: 1

SUMMARY Large raised and walled terrace built out onto the steep slope in front of the former primary house and measuring some 16m across and 6m wide.

DESCRIPTION

EVIDENCE

CONDITION INFORMATION

CONDITION: None Recorded CONDITION RATING: None Recorded DESCRIPTION: None Recorded RELATED EVENT PRN: YEAR:

STATUS Listed Building 19843 II

ASSOCIATED EVENTS

ASSOCIATED ARTEFACTS

FIND: None recorded COLLECTION: None recorded DESCRIPTION: None recorded

SOURCES

Online Resource: , Cof Cymru - National Historic Assets of Wales, , , ,

, ,

PRN 64548
NAME Limekiln
NGR SH6183543263
COMMUNITY Llanfrothen
PERIOD AND TYPE Post Medieval, LIME KILN, Sitetype ranking: 1

SUMMARY Early limekiln, probably late C18 or early C19.

DESCRIPTION

EVIDENCE

CONDITION INFORMATION

CONDITION: None Recorded CONDITION RATING: None Recorded DESCRIPTION: None Recorded RELATED EVENT PRN: YEAR:

STATUS Listed Building 19806 II

ASSOCIATED EVENTS

ASSOCIATED ARTEFACTS

FIND: None recorded COLLECTION: None recorded DESCRIPTION: None recorded

SOURCES

Online Resource: , Cof Cymru - National Historic Assets of Wales, , , ,

, ,

PRN 64549

NAME Barn 25m SE of Cae Glas

NGR SH6274044680

COMMUNITY Llanfrothen

PERIOD AND TYPE Post Medieval, BARN, Sitetype ranking: 1

SUMMARY 3-bay boulder-built barn, probably late C17, but either incorporating or re-using 2 pairs of earlier (probably late or sub-medieval) full crucks.

DESCRIPTION

EVIDENCE

CONDITION INFORMATION

CONDITION: None Recorded CONDITION RATING: None Recorded DESCRIPTION: None Recorded RELATED EVENT PRN: YEAR:

STATUS Listed Building 19838 II

ASSOCIATED EVENTS

ASSOCIATED ARTEFACTS

FIND: None recorded COLLECTION: None recorded DESCRIPTION: None recorded

SOURCES

Online Resource: , Cof Cymru - National Historic Assets of Wales, , , ,

, ,

PRN 64550

NAME Walls to Enclosure adjoining L-shaped Agricultural Range at Parc

NGR SH6264443917

COMMUNITY Llanfrothen

PERIOD AND TYPE Post Medieval, WALLED ENCLOSURE, Sitetype ranking: 1

SUMMARY Walled enclosure, presumably belonging to the C17 and in its position in relation to the main house and gardens (and the suggestion of baulks and furrows within) perhaps originating as a walled produce garden.

DESCRIPTION

EVIDENCE

CONDITION INFORMATION

CONDITION: None Recorded CONDITION RATING: None Recorded DESCRIPTION: None Recorded RELATED EVENT PRN: YEAR:

STATUS Listed Building 19847 II

ASSOCIATED EVENTS

ASSOCIATED ARTEFACTS

FIND: None recorded COLLECTION: None recorded DESCRIPTION: None recorded

SOURCES

Online Resource: , Cof Cymru - National Historic Assets of Wales, , , ,

, ,

PRN 64560

NAME Boulder-built Boundary Walls above the Upper Drive at Parc

NGR SH6275744090

COMMUNITY Llanfrothen

PERIOD AND TYPE Post Medieval, WALL, Sitetype ranking: 1

SUMMARY Boulder-built Boundary Walls above the Upper Drive at Parc. Post Medieval.

DESCRIPTION

EVIDENCE

CONDITION INFORMATION

CONDITION: None Recorded CONDITION RATING: None Recorded DESCRIPTION: None Recorded RELATED EVENT PRN: YEAR:

STATUS Listed Building 19845 II

ASSOCIATED EVENTS

ASSOCIATED ARTEFACTS

FIND: None recorded COLLECTION: None recorded DESCRIPTION: None recorded

SOURCES

Online Resource: , Cof Cymru - National Historic Assets of Wales, , , ,

, ,

PRN 950

NAME Gatehouse, Parc, Llanfrothen

NGR SH6281644026

COMMUNITY Llanfrothen

PERIOD AND TYPE POST-MEDIEVAL, GATE, Sitetype ranking: 1

SUMMARY

DESCRIPTION Gatehouse, listed Grade 2, marked on OS 1:10000. <1>

EVIDENCE

CONDITION INFORMATION

CONDITION: None Recorded CONDITION RATING: None Recorded DESCRIPTION: None Recorded RELATED
EVENT PRN: YEAR:

STATUS Listed Building 4818 II*

ASSOCIATED EVENTS

GAT40244 Proposed Hydro-Electric Scheme, Afon Maesgwm 1994

ASSOCIATED ARTEFACTS

FIND: None recorded COLLECTION: None recorded DESCRIPTION: None recorded

SOURCES

Report: Dutton, L. A., Flook, H. & Roberts, R. 1994, Proposed Hydro-Electric Scheme, Afon Maesgwm, , , , GAT
Report No. 109

Royal Commission on Ancient and Historic Monuments , Gatws, Parc, SH64SW <2>

Ordnance Survey , SH64SW, <1>

Cadw , Gatws, Parc, <3>

Royal Commission on Ancient and Historic Monuments 1999 , RC Buildings Records, END <4>

Dunn, M., Miles, D. & Suggett, R. 2007 List 193 Welsh Dendrochronology Project - Phase Eleven, Vernacular
Architecture, VOL. 38 PP133-37 <5>

Key to Abbreviations and Terms

GAT: Gwynedd Archaeological Trust; **HER:** Historic Environment Record; **PRN:** Primary Reference Number, each site and event is given a unique PRN; **NAME:** The common name given to the site; **NGR:** Ordnance Survey National Grid Reference; **COMMUNITY:** The community council in which the site is located; **PERIOD:** The period to which the site belongs; **TYPE:** Describes the site type e.g. CASTLE; **SITE TYPE RANKING:** Indicates the preferred site type interpretation, Rank 1 being the highest; **SUMMARY:** A short, unreferenced site summary written by HER staff; **DESCRIPTION:** Detailed site notes compiled from various sources; **EVIDENCE:** The physical remains of a site, or the means by which a site has been identified; **CONDITION INFORMATION:** The condition of the site at the time of assessment; **STATUS:** The legal status of the site, e.g. Scheduled Ancient Monument; **ASSOCIATED EVENTS:** The details of archaeological investigations relating to the site, e.g. EXCAVATION; **ASSOCIATED ARTEFACTS:** Describes any finds associated with the site; **SOURCES:** The bibliographic references relating to the site

Printed 04.18.18 (11:04) - HTML file produced from GAT HER, GAT file number 947.

Gwynedd Archaeological Trust, Craig Beuno, Garth Road, Bangor LL57 2RT.

tel (01248) 352535, fax (01248) 370925, email her@heneb.co.uk, website www.heneb.co.uk

Archaeological data from the Gwynedd Historic Environment Record, supplied by Gwynedd Archaeological Trust in partnership with Local Authorities, Cadw and partners of HEDS, GAT, 2016.

GWYNEDD ARCHAEOLOGICAL TRUST

HISTORIC ENVIRONMENT RECORD

ENQUIRY REPORT - EVENT RECORDS

Enquiry reference number: GATHER935

Prepared by: Derby, S., Gwynedd Archaeological Trust

Produced for: Irene Garcia Rovira, Archaeology Wales

The following information has been provided under the terms and conditions of access as detailed on the GAT HER Enquiry and Conditions of Access form and/or the GAT HER data licence agreement produced for this enquiry.

Copyright is reserved on all data supplied by the GAT HER. All output resulting from the use of the data must acknowledge the source as follows: ***Derived from information held by the GAT HER Copyright.***

If you wish to use information derived from material held by the GAT HER for publication in printed or multimedia form, or to compile resources for commercial use (with the exception of grey literature reports), prior permission must be obtained in writing.

Search Criteria:

1km Buffer Centred on SH6233644034

PRN 40138 NAME Gwynedd Quarrying Landscapes: Slate Quarries **NGR - COMMUNITY -**

TYPE Desk Based Assessment **YEAR** 1994 **ORGANISATION** Gwynedd Archaeological Trust

(GAT) PERSON Davidson, A., Gwyn, D. Rh., Jones, G. P. & Riley, H.

SUMMARY Desk based assessment carried out by Gwynedd Archaeological Trust to identify and record slate quarries and quarrying landscapes in Gwynedd.

DESCRIPTION -

COMMENTS THEMATIC SURVEY

CROSS REFERENCES 44419 GAT20001, GAT20002, GAT20003, GAT20004, GAT20005, GAT20006, GAT20007, GAT20008, GAT20009, GAT20010, GAT20011, GAT20012, GAT20013, GAT20014, GAT20015, GAT20016, GAT20017, GAT20018, GAT20019, GAT20020, GAT20021, GAT20022, GAT20023, GAT20024, GAT20025, GAT20026, GAT20027, GAT20028, GAT20029, GAT20030, GAT20031, GAT20032, GAT20033, GAT20034, GAT20035, GAT20036, GAT20037, GAT20038, GAT20039, GAT20040, GAT20041, GAT20042, GAT20043, GAT20044, GAT20045, GAT20046, GAT20047, GAT20048, GAT20049, GAT20050, GAT20051, GAT20052, GAT20053, GAT20054, GAT20055, GAT20056, GAT20057, GAT20058, GAT20059, GAT20060, GAT20061, GAT20062, GAT20063, GAT20064, GAT20065, GAT20066, GAT20067, GAT20068, GAT20069, GAT20070, GAT20071, GAT20072, GAT20073, GAT20074, GAT20075, GAT20076, GAT20077, GAT20078, GAT20079, GAT20080, GAT20081, GAT20082, GAT20083, GAT20084, GAT20085, GAT20086, GAT20087, GAT20088, GAT20089, GAT20090, GAT20091, GAT20092, GAT20093, GAT20094, GAT20095, GAT20096, GAT20097, GAT20098, GAT20099, GAT20100, GAT20101, GAT20102, GAT20103, GAT20104, GAT20105, GAT20106,

GAT20107, GAT20108, GAT20109, GAT20110, GAT20111, GAT20112, GAT20113, GAT20114, GAT20115, GAT20116, GAT20117, GAT20118, GAT20119, GAT20120, GAT20121, GAT20122, GAT20123, GAT20124, GAT20125, GAT20126, GAT20127, GAT20128, GAT20129, GAT20130, GAT20131, GAT20132, GAT20133, GAT20134, GAT20135, GAT20136, GAT20137, GAT20138, GAT20139, GAT20140, GAT20141, GAT20142, GAT20143, GAT20144, GAT20145, GAT20146, GAT20147, GAT20148, GAT20149, GAT20150, GAT20151, GAT20152, GAT20153, GAT20154, GAT20155, GAT20156, GAT20157, GAT20158, GAT20159, GAT20160, GAT20161, GAT20162, GAT20163, GAT20164, GAT20165, GAT20166, GAT20168, GAT20169, GAT20170, GAT20171, GAT20172, GAT20173, GAT20175, GAT20176, GAT20177, GAT20178, GAT20179, GAT20180, GAT20181, GAT20182, GAT20183, GAT20184, GAT20185, GAT20186, GAT20187, GAT20188, GAT20189, GAT20190, GAT20191, GAT20192, GAT20193, GAT20194, GAT20195, GAT20196, GAT20197, GAT20198, GAT20199, GAT20200, GAT20201, GAT20202, GAT20203, GAT20204, GAT20205, GAT20206, GAT20207, GAT20208, GAT20209, GAT20210, GAT20211, GAT20212, GAT20213, GAT20214, GAT20215, GAT20216, GAT20217, GAT20218, GAT20219, GAT20220, GAT20221, GAT20222, GAT20223, GAT20224, GAT20225, GAT20226, GAT20227, GAT20228, GAT20229, GAT20230, GAT20231, GAT20232, GAT20233, GAT20234, GAT20235, GAT20236, GAT20237, GAT20238, GAT20239, GAT20240, GAT20241, GAT20242, GAT20243, GAT20244, GAT20245, GAT20246, GAT20247, GAT20248, GAT20249, GAT20250, GAT20251, GAT20252, GAT20253, GAT20254, GAT20255, GAT20256, GAT20257, GAT20258, GAT20259, GAT20260, GAT20261, GAT20262, GAT20263, GAT20264, GAT20265, GAT20266, GAT20267, GAT20268, GAT20269, GAT20270, GAT20271, GAT20272, GAT20273, GAT20274, GAT20275, GAT20276, GAT20277, GAT20278, GAT20279, GAT20280, GAT20281, GAT20282, GAT20283, GAT20284, GAT20285, GAT20286, GAT20287, GAT20288, GAT20289, GAT20290, GAT20291, GAT20292, GAT20293, GAT20294, GAT20295, GAT20296, GAT20297, GAT20298, GAT20299, GAT20300, GAT20301, GAT20302, GAT20303, GAT20304, GAT20305, GAT20306, GAT20307, GAT20308, GAT20309, GAT20310, GAT20311, GAT20312, GAT20313, GAT20314, GAT20315, GAT20316, GAT20317, GAT20318, GAT20319, GAT20320, GAT20321, GAT20322, GAT20323, GAT20324, GAT20325, GAT20326, GAT20327, GAT20328, GAT20329, GAT20330, GAT20331, GAT20332, GAT20333, GAT20334, GAT20335, GAT20336, GAT20337, GAT20338, GAT20339, GAT20340, GAT20341, GAT20342, GAT20343, GAT20344, GAT20345, GAT20346, GAT20347, GAT20348, GAT20349, GAT20350, GAT20351, GAT20352, GAT20353, GAT20354, GAT20355, GAT20356, GAT20357, GAT20358, GAT20359, GAT20360, GAT20363, GAT20364, GAT20365, GAT20366, GAT20367, GAT20368, GAT20369, GAT20370, GAT20371, GAT20372, GAT20373, GAT20374, GAT20375, GAT20376, GAT20377, GAT20378, GAT20379, GAT20380, GAT20381, GAT20382, GAT20383, GAT20384, GAT20385, GAT20386, GAT20387, GAT20388, GAT20389, GAT20390, GAT20391, GAT20392, GAT20393, GAT20394, GAT20395, GAT20397, GAT20398, GAT20399, GAT20400, GAT20401, GAT20402, GAT20403, GAT20404, GAT20405, GAT20406, GAT20407, GAT20408, GAT20409, GAT20410, GAT20411, GAT20412, GAT20413, GAT20414, GAT20415, GAT20416, GAT20417, GAT20418, GAT20419, GAT20420, GAT20421, GAT20422, GAT20423, GAT20424, GAT20425, GAT20426, GAT20427, GAT20428, GAT20429, GAT20430, GAT20432, GAT20433, GAT20436, GAT20437, GAT20440, GAT20447, GAT20448, GAT20449, GAT20450, GAT20452, GAT20453, GAT20455, GAT20456, GAT20457, GAT20458, GAT20459, GAT20460, GAT20461, GAT20462, GAT20463, GAT20464, GAT20465, GAT20466, GAT20467, GAT20468, GAT20469, GAT20470, GAT20471, GAT20472, GAT20474, GAT20475, GAT20478, GAT20479, GAT20481, GAT20482, GAT20483, GAT20485, GAT20486, GAT20487, GAT20488, GAT20489, GAT20834

SOURCES

Report: Davidson, A., Gwyn, D. Rh., Jones, G. P. & Riley, H., 1994, Gwynedd Quarrying Landscapes: Slate Quarries, GAT Report No. 129

REPORT 129

PRN 40244 **NAME** Proposed Hydro-Electric Scheme, Afon

Maesgwm **NGR** SH6302044184 **COMMUNITY** Llanfrothen

TYPE Desk Based Assessment **YEAR** 1994 **ORGANISATION** Gwynedd Archaeological Trust

(GAT) **PERSON** Dutton, L. A., Flook, H. & Roberts, R.

SUMMARY Desk based assessment carried out by Gwynedd Archaeological Trust in advance of the proposed construction of a hydro-electric scheme at Afon Maesgwm, Llanfrothen.

DESCRIPTION -

COMMENTS ASSESSMENT

CROSS REFERENCES - GAT5874, GAT4466, GAT950, GAT4737, GAT5883, GAT12301, GAT20259, GAT20264, GAT55765, GAT55766, GAT55767, GAT27009, GAT55768, GAT55769, GAT55770, GAT55771, GAT55772, GAT55773, GAT55774, GAT55775, GAT55776, GAT55777, GAT55778, GAT55779, GAT55780, GAT5884

SOURCES

Report: Dutton, L. A., Flook, H. & Roberts, R., 1994, Proposed Hydro-Electric Scheme, Afon Maesgwm, GAT Report No. 109

REPORT 109

PRN 40413 **NAME** Gwynedd Metal Mines Survey **NGR** - **COMMUNITY** -

TYPE Project Record **YEAR** 1998 **ORGANISATION** Gwynedd Archaeological Trust (GAT) **PERSON** GWYN,D.

SUMMARY -

DESCRIPTION -

COMMENTS MONUMENT TYPE SURVEY

CROSS REFERENCES - GAT1694, GAT1899, GAT2338, GAT3342, GAT3396, GAT932, GAT3558, GAT3564, GAT3792, GAT3793, GAT3794, GAT4161, GAT4299, GAT4639, GAT4728, GAT4729, GAT4730, GAT4731, GAT4732, GAT4733, GAT4734, GAT5517, GAT5601, GAT20662, GAT20663, GAT20664, GAT20667, GAT20673, GAT20674, GAT20677, GAT20678, GAT20679, GAT20680, GAT20681, GAT20685, GAT20686, GAT20688, GAT20689, GAT20691, GAT20692, GAT20695, GAT20696, GAT20698, GAT20699, GAT20700, GAT20717, GAT20718, GAT20721, GAT20752, GAT20761, GAT20762, GAT20763, GAT20764, GAT20766, GAT20767, GAT20768, GAT20769, GAT20775, GAT20777, GAT20778, GAT20779, GAT20781, GAT20785, GAT20786, GAT20788, GAT20789, GAT20791, GAT20792, GAT20793, GAT20798, GAT20799, GAT20803, GAT20805, GAT20806, GAT20807, GAT20808, GAT20809, GAT20810, GAT20813, GAT20843, GAT20844, GAT20859, GAT20860, GAT20864, GAT20869, GAT20871, GAT20872, GAT20873, GAT20874, GAT20875, GAT20876, GAT20877, GAT20879, GAT20880, GAT20881, GAT20882, GAT20883, GAT20884, GAT20885, GAT20886, GAT20902, GAT20904, GAT20905, GAT20906, GAT20908, GAT20909, GAT20910, GAT20911, GAT20912, GAT20913, GAT20914, GAT20915, GAT20918, GAT20919, GAT20923, GAT20925, GAT20934, GAT20937, GAT20938, GAT20939, GAT20940, GAT20941, GAT20944, GAT20945, GAT20946, GAT20947, GAT20948, GAT20956, GAT20957, GAT20967, GAT20968, GAT20969, GAT20970, GAT20972, GAT20976, GAT20977, GAT20984, GAT20986, GAT21012, GAT21013, GAT21015, GAT21018, GAT21024, GAT21032, GAT21033, GAT21059, GAT21060, GAT21061, GAT21064, GAT21065, GAT21066, GAT21067, GAT21069, GAT21070, GAT21071, GAT21074, GAT21075, GAT21076, GAT21077, GAT21078, GAT21079, GAT21080, GAT21085, GAT21094, GAT21100, GAT21109, GAT21110, GAT21111, GAT21112, GAT21113, GAT21114, GAT21115, GAT21116, GAT21120, GAT21128, GAT21129, GAT21138, GAT21139, GAT21140, GAT21141, GAT21142, GAT21143, GAT21144, GAT21153, GAT21155, GAT21156, GAT21499, GAT21500, GAT21501, GAT21502, GAT21503, GAT21504, GAT21506, GAT21508, GAT21509, GAT21510, GAT21511, GAT21512, GAT21513, GAT21514, GAT21515, GAT21516, GAT21517, GAT21518, GAT21520, GAT21521, GAT21522, GAT21523, GAT21524, GAT21525, GAT21526, GAT21528, GAT21529, GAT21530, GAT21532, GAT21533, GAT21534, GAT21535, GAT21536, GAT21537, GAT21538, GAT21539, GAT21540, GAT21541, GAT20490, GAT20503, GAT20505, GAT20506, GAT20507, GAT20508, GAT20511, GAT20512, GAT20513, GAT20514, GAT20515, GAT20517, GAT20519, GAT20520, GAT20521, GAT20525, GAT20526, GAT20527, GAT20528, GAT20529, GAT20532, GAT20533, GAT20534, GAT20535, GAT20536, GAT20538, GAT20539, GAT20540, GAT20541, GAT20542, GAT20545, GAT20546, GAT20553, GAT20559, GAT20573, GAT20574, GAT20575, GAT20576, GAT20578, GAT20579, GAT20580, GAT20581, GAT20582, GAT20583, GAT20590, GAT20591, GAT20592, GAT20593, GAT20594, GAT20595, GAT20596, GAT20609, GAT20610, GAT20614, GAT20616, GAT20617, GAT20618, GAT20619, GAT20620, GAT20621, GAT20623, GAT20624, GAT20625, GAT20626, GAT20627, GAT20628, GAT20629, GAT20630, GAT20632, GAT20635, GAT20636, GAT20637, GAT20645, GAT20650, GAT20651, GAT20652, GAT20653, GAT20656, GAT20657, GAT20660, GAT20661, GAT21544, GAT21545, GAT21546, GAT21547, GAT21548, GAT21550, GAT21551, GAT21552, GAT21553, GAT21554, GAT21555, GAT21556, GAT21557, GAT21558, GAT21562, GAT21564, GAT21565, GAT21566, GAT21567, GAT21568, GAT21569, GAT21570, GAT21573, GAT21574, GAT21575, GAT21576, GAT21577, GAT21579, GAT21580, GAT21581, GAT21582, GAT21585, GAT21586, GAT21587, GAT21588, GAT21589, GAT21591, GAT21592, GAT21593, GAT21594, GAT21595, GAT21596, GAT21597, GAT21598, GAT21599, GAT21600, GAT21601, GAT21602, GAT21603, GAT21605, GAT21606, GAT21611, GAT21615, GAT21616, GAT21617, GAT21619, GAT21620, GAT21621, GAT21622, GAT21623, GAT21624, GAT21625, GAT21626, GAT21628, GAT21631,

GAT21633, GAT21636, GAT21637, GAT21638, GAT21639, GAT21642, GAT21643, GAT21645, GAT21646, GAT21649, GAT21650, GAT21652, GAT21653, GAT21655, GAT21656, GAT21657, GAT21659, GAT21660, GAT21661, GAT21662, GAT21664, GAT21665, GAT21666, GAT21667, GAT21668, GAT21669, GAT21672, GAT21673, GAT21674, GAT21675, GAT21676, GAT21677, GAT21678, GAT21680, GAT21681, GAT21683, GAT21686, GAT21687, GAT21688, GAT21690, GAT21692, GAT21693, GAT21695, GAT21696, GAT21699, GAT21703, GAT21704, GAT21706, GAT21709, GAT21710, GAT21712, GAT21713, GAT21714, GAT21717, GAT21720, GAT21721, GAT21722, GAT21726, GAT21728, GAT21729, GAT21730, GAT21731, GAT21732, GAT21733, GAT21734, GAT21735, GAT21736, GAT21737, GAT21738, GAT21739, GAT21745, GAT21746, GAT21749, GAT21751, GAT21752, GAT21753, GAT21754, GAT21755, GAT21756, GAT21757, GAT21758, GAT21761, GAT21762, GAT21763, GAT21764, GAT21766, GAT21767, GAT21769, GAT21770, GAT21772, GAT21773, GAT21774, GAT21775, GAT21776, GAT21777, GAT21783, GAT21786, GAT21787, GAT21788, GAT21791, GAT21792, GAT21793, GAT21794, GAT21795, GAT21796, GAT21803, GAT21804, GAT21805, GAT21806, GAT21807, GAT21808, GAT21809, GAT21810, GAT21812, GAT21813, GAT21815, GAT21816, GAT21817, GAT21818, GAT21819, GAT21820, GAT21822, GAT21824, GAT21825, GAT21826, GAT21827, GAT21829, GAT21831, GAT21832, GAT21833, GAT21836, GAT21837, GAT21838, GAT21839, GAT21840, GAT21841, GAT21842, GAT21844, GAT21846, GAT21847, GAT21848, GAT21849, GAT21851, GAT21852, GAT21854, GAT21855, GAT21856, GAT21858, GAT21859, GAT21860, GAT21861, GAT21862, GAT21863, GAT21864, GAT21865, GAT21867, GAT21868, GAT21869, GAT21870, GAT21871, GAT21873, GAT21874, GAT21875, GAT21876, GAT21877, GAT21881, GAT21882, GAT21884, GAT21886, GAT21890, GAT21892, GAT21893, GAT21894, GAT21895, GAT21896, GAT21898, GAT21900, GAT21904, GAT21905, GAT21906, GAT21908, GAT21910, GAT21911, GAT21912, GAT21916, GAT21917, GAT21918, GAT21919, GAT21920, GAT21921, GAT21922, GAT21923, GAT21924, GAT21925, GAT21926, GAT21927, GAT21928, GAT21929, GAT21930, GAT29619, GAT29620, GAT21932, GAT21933, GAT21934, GAT29621, GAT29622, GAT21936, GAT29623, GAT29624, GAT21938, GAT21939, GAT21940, GAT21941, GAT21942, GAT21943, GAT29617

SOURCES

Report: Gwyn; D., 1998, Gwynedd Metal Mines Survey, Report 291

REPORT 291

PRN 40527 **NAME** Pan-wales Prehistoric Funerary and Ritual Sites Survey: Trial Data Synthesis **NGR** - **COMMUNITY** -

TYPE Project Record **YEAR** 2005 **ORGANISATION** Gwynedd Archaeological Trust (GAT) **PERSON** SMITH, G & STEELE, N.

SUMMARY -

DESCRIPTION -

COMMENTS TRIAL DATA SYNTHESIS

CROSS REFERENCES - GAT22, GAT23, GAT30, GAT31, GAT36, GAT99, GAT100, GAT101, GAT106, GAT124, GAT125, GAT137, GAT138, GAT155, GAT156, GAT157, GAT190, GAT191, GAT192, GAT197, GAT198, GAT199, GAT218, GAT221, GAT222, GAT224, GAT225, GAT226, GAT239, GAT246, GAT306, GAT307, GAT308, GAT309, GAT310, GAT311, GAT314, GAT316, GAT332, GAT354, GAT355, GAT356, GAT357, GAT358, GAT359, GAT360, GAT361, GAT362, GAT364, GAT375, GAT376, GAT378, GAT379, GAT380, GAT381, GAT396, GAT398, GAT399, GAT403, GAT408, GAT412, GAT413, GAT414, GAT422, GAT423, GAT428, GAT437, GAT438, GAT440, GAT445, GAT456, GAT459, GAT460, GAT461, GAT462, GAT463, GAT464, GAT465, GAT470, GAT471, GAT472, GAT473, GAT474, GAT475, GAT476, GAT477, GAT478, GAT483, GAT484, GAT485, GAT486, GAT487, GAT488, GAT489, GAT490, GAT491, GAT492, GAT493, GAT494, GAT495, GAT496, GAT519, GAT520, GAT521, GAT523, GAT524, GAT525, GAT526, GAT527, GAT528, GAT529, GAT530, GAT534, GAT535, GAT536, GAT537, GAT538, GAT539, GAT540, GAT541, GAT542, GAT543, GAT544, GAT553, GAT555, GAT556, GAT559, GAT560, GAT562, GAT575, GAT576, GAT596, GAT599, GAT600, GAT610, GAT611, GAT616, GAT617, GAT618, GAT623, GAT624, GAT625, GAT626, GAT627, GAT631, GAT647, GAT648, GAT649, GAT685, GAT704, GAT728, GAT730, GAT736, GAT737, GAT747, GAT748, GAT749, GAT753, GAT754, GAT758, GAT760, GAT808, GAT809, GAT814, GAT816, GAT842, GAT865, GAT870, GAT878, GAT879, GAT895, GAT928, GAT947, GAT985, GAT996, GAT1007, GAT1008, GAT1009, GAT1010, GAT1013, GAT1014, GAT1020, GAT1021, GAT1022, GAT1023, GAT1030, GAT1031, GAT1038, GAT1039, GAT1040, GAT1041, GAT1042, GAT1043, GAT1047, GAT1048, GAT1049, GAT1057, GAT1058, GAT1059, GAT1060, GAT1067, GAT1068, GAT1069, GAT1081, GAT1082, GAT1083, GAT1084, GAT1085, GAT1086, GAT1087, GAT1088, GAT1089, GAT1090, GAT1093, GAT1094, GAT1095, GAT1096,

GAT1097, GAT1104, GAT1105, GAT1117, GAT29504, GAT1122, GAT1123, GAT1124, GAT1125, GAT1126, GAT1127, GAT1128, GAT1137, GAT1138, GAT1148, GAT1152, GAT1153, GAT1166, GAT1167, GAT1171, GAT1175, GAT1188, GAT1198, GAT1217, GAT1218, GAT1219, GAT1220, GAT1221, GAT1222, GAT1233, GAT1238, GAT1249, GAT1250, GAT1256, GAT1258, GAT1259, GAT1263, GAT1277, GAT1286, GAT1291, GAT1308, GAT1309, GAT1310, GAT1311, GAT1313, GAT1333, GAT1381, GAT1382, GAT1383, GAT1387, GAT1428, GAT1429, GAT1433, GAT1434, GAT1437, GAT1456, GAT1459, GAT1461, GAT1478, GAT1499, GAT1510, GAT1511, GAT1530, GAT1533, GAT1534, GAT1539, GAT1544, GAT1550, GAT1558, GAT1559, GAT1574, GAT1589, GAT1595, GAT1598, GAT1602, GAT1603, GAT1623, GAT1631, GAT1633, GAT1653, GAT1669, GAT1673, GAT1678, GAT1679, GAT1680, GAT1682, GAT1684, GAT1685, GAT1686, GAT1687, GAT1688, GAT1689, GAT1690, GAT1691, GAT1696, GAT1738, GAT1750, GAT1751, GAT1772, GAT1773, GAT1774, GAT1787, GAT1790, GAT1791, GAT1792, GAT1795, GAT1797, GAT1798, GAT1801, GAT1819, GAT1824, GAT1829, GAT1832, GAT1869, GAT1870, GAT1883, GAT1884, GAT1886, GAT1887, GAT1890, GAT1891, GAT1927, GAT1931, GAT1999, GAT2008, GAT2009, GAT2014, GAT2021, GAT2035, GAT2049, GAT2055, GAT2062, GAT2066, GAT2067, GAT2069, GAT2073, GAT2074, GAT2078, GAT2081, GAT2083, GAT2084, GAT2088, GAT2091, GAT2100, GAT2101, GAT2103, GAT2104, GAT2106, GAT2115, GAT2119, GAT2136, GAT2145, GAT2148, GAT2150, GAT2159, GAT2160, GAT2166, GAT2167, GAT2170, GAT2171, GAT2172, GAT2175, GAT2176, GAT2194, GAT2196, GAT2199, GAT2201, GAT2205, GAT2206, GAT2208, GAT2211, GAT2238, GAT2240, GAT2253, GAT2265, GAT2269, GAT2294, GAT2314, GAT2321, GAT2335, GAT2336, GAT2344, GAT2351, GAT2354, GAT2360, GAT2464, GAT2465, GAT2468, GAT2474, GAT2475, GAT2488, GAT2489, GAT2500, GAT2501, GAT2504, GAT2510, GAT2521, GAT2523, GAT2528, GAT2531, GAT2545, GAT2558, GAT2561, GAT2621, GAT2622, GAT2629, GAT2630, GAT2640, GAT2641, GAT2642, GAT2643, GAT2648, GAT2649, GAT2653, GAT2654, GAT2655, GAT2656, GAT2657, GAT2666, GAT2690, GAT2691, GAT2693, GAT2694, GAT2708, GAT2709, GAT2710, GAT2718, GAT2732, GAT2733, GAT2737, GAT2738, GAT2740, GAT2747, GAT2748, GAT2753, GAT2764, GAT2765, GAT2766, GAT2778, GAT2779, GAT2780, GAT2803, GAT2804, GAT2809, GAT2879, GAT2886, GAT2887, GAT2890, GAT2892, GAT2894, GAT2914, GAT2915, GAT2918, GAT2954, GAT2965, GAT2966, GAT2967, GAT2970, GAT2971, GAT2972, GAT2973, GAT2989, GAT2990, GAT2995, GAT2996, GAT2997, GAT2999, GAT3003, GAT3017, GAT3018, GAT3020, GAT3023, GAT3030, GAT3031, GAT3032, GAT3034, GAT3035, GAT3038, GAT3046, GAT3047, GAT3048, GAT3055, GAT3057, GAT3058, GAT3061, GAT3068, GAT3069, GAT3071, GAT3076, GAT3088, GAT3099, GAT3101, GAT3107, GAT3109, GAT3116, GAT3123, GAT3127, GAT3128, GAT3129, GAT3130, GAT3131, GAT3132, GAT3134, GAT3135, GAT3136, GAT3140, GAT3145, GAT3149, GAT3153, GAT3155, GAT3156, GAT3157, GAT3169, GAT3206, GAT3209, GAT3213, GAT3214, GAT3215, GAT3216, GAT3218, GAT3219, GAT3224, GAT3225, GAT3226, GAT3230, GAT3236, GAT3241, GAT3242, GAT3244, GAT3253, GAT3254, GAT3255, GAT3256, GAT3258, GAT3261, GAT3262, GAT3264, GAT3265, GAT3268, GAT3270, GAT3279, GAT3280, GAT3281, GAT3298, GAT3299, GAT3300, GAT3305, GAT3345, GAT3370, GAT3384, GAT3391, GAT3392, GAT3393, GAT3401, GAT3403, GAT3404, GAT3444, GAT3448, GAT3458, GAT3482, GAT3483, GAT3484, GAT3485, GAT3486, GAT3487, GAT3488, GAT3492, GAT3494, GAT3500, GAT3502, GAT3516, GAT3517, GAT3523, GAT3525, GAT3541, GAT3543, GAT3553, GAT3555, GAT3556, GAT3557, GAT3566, GAT3589, GAT3592, GAT3594, GAT3601, GAT3602, GAT3610, GAT3616, GAT3617, GAT3618, GAT3620, GAT3623, GAT3635, GAT3636, GAT3637, GAT3640, GAT3643, GAT3648, GAT3655, GAT3656, GAT3687, GAT3690, GAT3713, GAT3726, GAT3727, GAT3736, GAT3747, GAT3750, GAT3758, GAT3759, GAT3761, GAT3762, GAT3763, GAT3764, GAT3765, GAT3773, GAT3774, GAT3779, GAT3788, GAT3796, GAT3797, GAT3798, GAT3800, GAT3802, GAT3804, GAT3807, GAT3814, GAT3815, GAT3819, GAT3820, GAT3822, GAT3826, GAT3827, GAT3893, GAT3923, GAT3924, GAT3927, GAT3931, GAT3933, GAT3935, GAT3953, GAT3974, GAT3980, GAT3985, GAT3987, GAT3996, GAT4001, GAT4003, GAT4018, GAT4023, GAT4050, GAT4064, GAT4069, GAT4079, GAT4083, GAT4093, GAT4095, GAT4100, GAT4139, GAT4141, GAT4144, GAT4150, GAT4152, GAT4153, GAT4156, GAT4158, GAT4159, GAT4169, GAT4204, GAT4213, GAT4214, GAT4215, GAT4223, GAT4224, GAT4225, GAT4228, GAT4229, GAT4230, GAT4233, GAT4235, GAT4236, GAT4237, GAT4238, GAT4243, GAT4244, GAT4246, GAT4247, GAT4256, GAT4262, GAT4263, GAT4264, GAT4267, GAT4278, GAT4289, GAT4291, GAT4292, GAT4295, GAT4298, GAT4304, GAT4305, GAT4306, GAT4307, GAT4308, GAT4309, GAT4310, GAT4311, GAT4319, GAT4321, GAT4326, GAT4329, GAT4352, GAT4353, GAT4354, GAT4355, GAT4356, GAT4357, GAT4369, GAT4372, GAT4377, GAT4379, GAT4396, GAT4506, GAT4509, GAT4525, GAT4526, GAT4541, GAT4545, GAT4558, GAT4559, GAT4560, GAT4562, GAT4605, GAT4623, GAT4624, GAT4640, GAT4641, GAT4646, GAT4650, GAT4651, GAT4653, GAT4654, GAT4669, GAT4670, GAT4671, GAT4672, GAT4673, GAT4674, GAT4676, GAT4678, GAT4679, GAT4681, GAT4682, GAT4683, GAT4686, GAT4687, GAT4689, GAT4695, GAT4707, GAT4710, GAT4718, GAT4726, GAT4727, GAT4743, GAT4751, GAT4752, GAT4753, GAT4754, GAT4768, GAT4775, GAT4782,

GAT4783, GAT4796, GAT4800, GAT4805, GAT4806, GAT4810, GAT4811, GAT4812, GAT4814, GAT4821, GAT4830, GAT4833, GAT4844, GAT4845, GAT4848, GAT4849, GAT4850, GAT4851, GAT4852, GAT4853, GAT4860, GAT4863, GAT4864, GAT4867, GAT4872, GAT4873, GAT4874, GAT4875, GAT4884, GAT4891, GAT4900, GAT4907, GAT4910, GAT4926, GAT4932, GAT4933, GAT4935, GAT4938, GAT4949, GAT4959, GAT4960, GAT4967, GAT4968, GAT4969, GAT4980, GAT4994, GAT5001, GAT5002, GAT5014, GAT5035, GAT5036, GAT5049, GAT5052, GAT5061, GAT5066, GAT5070, GAT5075, GAT5077, GAT5097, GAT5103, GAT5110, GAT5115, GAT5116, GAT5117, GAT5121, GAT5124, GAT5125, GAT5126, GAT5127, GAT5131, GAT5132, GAT5150, GAT5154, GAT5165, GAT5166, GAT5167, GAT5178, GAT5181, GAT5188, GAT5198, GAT5212, GAT5280, GAT5283, GAT5286, GAT5306, GAT5320, GAT5327, GAT5328, GAT5375, GAT5427, GAT5433, GAT5434, GAT5435, GAT5441, GAT5506, GAT5512, GAT5513, GAT5520, GAT5529, GAT5576, GAT5587, GAT5607, GAT5621, GAT5649, GAT5650, GAT5658, GAT5661, GAT5662, GAT5671, GAT5673, GAT5678, GAT5753, GAT5762, GAT5798, GAT5848, GAT5882, GAT5896, GAT5900, GAT5934, GAT5935, GAT5938, GAT5939, GAT5944, GAT5960, GAT6006, GAT6037, GAT6039, GAT6040, GAT6044, GAT6047, GAT6077, GAT6085, GAT6089, GAT6092, GAT6099, GAT6114, GAT6118, GAT6170, GAT6216, GAT6222, GAT6223, GAT6224, GAT6225, GAT6226, GAT6227, GAT6229, GAT6235, GAT6237, GAT6239, GAT6240, GAT6246, GAT6253, GAT6256, GAT6271, GAT6293, GAT6303, GAT6400, GAT6692, GAT6693, GAT6795, GAT6870, GAT6879, GAT6882, GAT7378, GAT7871, GAT8078, GAT8079, GAT8080, GAT8081, GAT8086, GAT8093, GAT8094, GAT8095, GAT8255, GAT8480, GAT8482, GAT8636, GAT8907, GAT9781, GAT9920, GAT10129, GAT10134, GAT10135, GAT10140, GAT10177, GAT10251, GAT10253, GAT10254, GAT10255, GAT10290, GAT10291, GAT10292, GAT10294, GAT10296, GAT10297, GAT10298, GAT10299, GAT10300, GAT10302, GAT10402, GAT10443, GAT10462, GAT10463, GAT10465, GAT10468, GAT10476, GAT10483, GAT10505, GAT10551, GAT10589, GAT10594, GAT10650, GAT10653, GAT10723, GAT10749, GAT12795, GAT12806, GAT12810, GAT12881, GAT12882, GAT12883, GAT12884, GAT12885, GAT12886, GAT12887, GAT12888, GAT12889, GAT12890, GAT12891, GAT12892, GAT12893, GAT12894, GAT12895, GAT12896, GAT12897, GAT12898, GAT12899, GAT12900, GAT12901, GAT12902, GAT12903, GAT12904, GAT12905, GAT12906, GAT12907, GAT12908, GAT12909, GAT12910, GAT12911, GAT12912, GAT12913, GAT12914, GAT12915, GAT12916, GAT12917, GAT12918, GAT12919, GAT12920, GAT13159, GAT13192, GAT13226, GAT13236, GAT13271, GAT13273, GAT13286, GAT13311, GAT13364, GAT13366, GAT13367, GAT13410, GAT13411, GAT13477, GAT13480, GAT13521, GAT13564, GAT13566, GAT13583, GAT13645, GAT13667, GAT13764, GAT14012, GAT14516, GAT14532, GAT14533, GAT14534, GAT14535, GAT14536, GAT14537, GAT14542, GAT14543, GAT14544, GAT14545, GAT15921, GAT15922, GAT15923, GAT15924, GAT15925, GAT15926, GAT15927, GAT15928, GAT15929, GAT15930, GAT15931, GAT15932, GAT15933, GAT15934, GAT15935, GAT15936, GAT15937, GAT15938, GAT15939, GAT15940, GAT15941, GAT15942, GAT15943, GAT15944, GAT15945, GAT15946, GAT15947, GAT15948, GAT16605, GAT16616, GAT16628, GAT16629, GAT16630

SOURCES

Report: Smith, G., and Steele, N., 2005, *Pan-Wales Prehistoric Funerary and Ritual Sites Survey: Trial Data Synthesis*, GAT Report No. 579

REPORT 579

PRN 40529 **NAME** Prehistoric Funerary and Ritual Monuments: Meirionnydd **NGR** - **COMMUNITY** -
TYPE Project Record **YEAR** 2001 **ORGANISATION** Gwynedd Archaeological Trust (GAT) **PERSON** SMITH,G.
SUMMARY -

DESCRIPTION Some visits also undertaken by J. Kenney

COMMENTS AREA SURVEY

CROSS REFERENCES 40526, 40521 GAT1595, GAT1602, GAT1603, GAT1623, GAT1653, GAT1678, GAT1679, GAT1680, GAT1682, GAT1684, GAT1685, GAT1686, GAT1687, GAT1688, GAT1689, GAT1690, GAT1691, GAT1738, GAT1787, GAT1790, GAT1791, GAT1792, GAT1801, GAT1819, GAT1869, GAT1870, GAT1883, GAT1884, GAT1886, GAT1887, GAT1890, GAT1891, GAT1927, GAT2894, GAT2914, GAT2915, GAT2918, GAT2954, GAT2965, GAT2966, GAT2967, GAT2970, GAT2971, GAT2972, GAT2973, GAT2989, GAT2990, GAT2995, GAT2996, GAT2997, GAT2999, GAT3023, GAT3206, GAT3209, GAT3213, GAT3214, GAT3215, GAT3216, GAT3218, GAT3219, GAT3224, GAT3225, GAT3226, GAT3230, GAT3236, GAT3241, GAT3242, GAT3244, GAT3253, GAT3254, GAT3255, GAT3258, GAT3261, GAT3262, GAT3264, GAT3265, GAT3268, GAT3270, GAT3279, GAT3280, GAT3281, GAT3401, GAT3403, GAT3404, GAT3444, GAT808, GAT809, GAT842,

GAT865, GAT870, GAT895, GAT928, GAT996, GAT1007, GAT1008, GAT1009, GAT1010, GAT1013, GAT1014, GAT1021, GAT1022, GAT1023, GAT1030, GAT1031, GAT1038, GAT1039, GAT1040, GAT1041, GAT1042, GAT1043, GAT1047, GAT1048, GAT1049, GAT1057, GAT1058, GAT1059, GAT1060, GAT1067, GAT1068, GAT1069, GAT1081, GAT1082, GAT1083, GAT1084, GAT1085, GAT1086, GAT1087, GAT1088, GAT1089, GAT1090, GAT1093, GAT1094, GAT1095, GAT1096, GAT1097, GAT1104, GAT1105, GAT1117, GAT1120, GAT1122, GAT1123, GAT1124, GAT1125, GAT1126, GAT1127, GAT1128, GAT1137, GAT1138, GAT1148, GAT1152, GAT1153, GAT1166, GAT1171, GAT1175, GAT1188, GAT1198, GAT1434, GAT1437, GAT1499, GAT1510, GAT1511, GAT1530, GAT1558, GAT1559, GAT3488, GAT3690, GAT3814, GAT3815, GAT3819, GAT3820, GAT3822, GAT3927, GAT3931, GAT4100, GAT4139, GAT4141, GAT4144, GAT4150, GAT4152, GAT4153, GAT4156, GAT4158, GAT4159, GAT4169, GAT4213, GAT4214, GAT4215, GAT4223, GAT4224, GAT4225, GAT4228, GAT4229, GAT4230, GAT4233, GAT4235, GAT4236, GAT4237, GAT4238, GAT4243, GAT4244, GAT4246, GAT4247, GAT4256, GAT4262, GAT4263, GAT4264, GAT4267, GAT4278, GAT4289, GAT4291, GAT4292, GAT4295, GAT4298, GAT4319, GAT4321, GAT4326, GAT4329, GAT4352, GAT4396, GAT4726, GAT4727, GAT4743, GAT4751, GAT4752, GAT4753, GAT4754, GAT4768, GAT4775, GAT4782, GAT4783, GAT4796, GAT4800, GAT4805, GAT4806, GAT4810, GAT4811, GAT4812, GAT4814, GAT4821, GAT4830, GAT4833, GAT4844, GAT4845, GAT4848, GAT4849, GAT4850, GAT4851, GAT4852, GAT4853, GAT4860, GAT4864, GAT4867, GAT4872, GAT4873, GAT4874, GAT4875, GAT4884, GAT4891, GAT4900, GAT4907, GAT4910, GAT4926, GAT4932, GAT4933, GAT4935, GAT4938, GAT4949, GAT4959, GAT4960, GAT4967, GAT4968, GAT4969, GAT4994, GAT5075, GAT5097, GAT5103, GAT5110, GAT5115, GAT5116, GAT5117, GAT5121, GAT5124, GAT5125, GAT5126, GAT5127, GAT5131, GAT5132, GAT5150, GAT5154, GAT5165, GAT5166, GAT5167, GAT5188, GAT5212, GAT5286, GAT5306, GAT5320, GAT5327, GAT5328, GAT5506, GAT5512, GAT5513, GAT5649, GAT5650, GAT5658, GAT5661, GAT5662, GAT5673, GAT5798, GAT5882, GAT5900, GAT5934, GAT5935, GAT5938, GAT5939, GAT5944, GAT5960, GAT6114, GAT6170, GAT6216, GAT6222, GAT6223, GAT6224, GAT6225, GAT6226, GAT6234, GAT6237, GAT6239, GAT6240, GAT6246, GAT6293, GAT6303, GAT6400, GAT6692, GAT6693, GAT6870, GAT8636, GAT8255, GAT8480, GAT8482, GAT10129, GAT10134, GAT10135, GAT10140, GAT10177, GAT10402, GAT10443, GAT10462, GAT10465, GAT10468, GAT10476, GAT12881, GAT12882, GAT12883, GAT12884, GAT12885, GAT12886, GAT12887, GAT12888, GAT12889, GAT12890, GAT12891, GAT12892, GAT12893, GAT12894, GAT12895, GAT12896, GAT12897, GAT12898, GAT12899, GAT10483, GAT10505, GAT10551, GAT10589, GAT13645, GAT13667, GAT13764, GAT14012, GAT15933, GAT12900, GAT15932, GAT17240, GAT3256

SOURCES

Report: Smith, G., 2001, Survey of Prehistoric Funerary and Ritual Monuments in Wales: Meirionnydd, 2000-2001, GAT Report No. 415

REPORT 415

PRN 40538 NAME Roman Roads in North-West Wales NGR - COMMUNITY -

TYPE Project Record YEAR 2005 ORGANISATION Gwynedd Archaeological Trust (GAT) PERSON Hopewell, D. SUMMARY -

DESCRIPTION -

COMMENTS SURVEY

CROSS REFERENCES - GAT17844, GAT17806, GAT3842, GAT4066, GAT18, GAT3689, GAT17562, GAT17565, GAT2419, GAT368, GAT17578, GAT17570, GAT17571, GAT17572, GAT17573, GAT17574, GAT17575, GAT4688, GAT3841, GAT3844, GAT17673, GAT17671, GAT17672, GAT3843, GAT17537, GAT17538, GAT17546, GAT17547, GAT17548, GAT17550, GAT3848, GAT17602, GAT17603, GAT17503, GAT17511, GAT17505, GAT17506, GAT17507, GAT17509, GAT17510, GAT17514, GAT17523, GAT17524, GAT17525, GAT17526, GAT17527, GAT17528, GAT3852, GAT17600, GAT17604, GAT3845, GAT3846, GAT17624, GAT17625, GAT3849, GAT17627, GAT17628, GAT17629, GAT17630, GAT17631, GAT17632, GAT17633, GAT17634, GAT17643, GAT3850, GAT17768, GAT17764, GAT17765, GAT17766, GAT3853, GAT3847, GAT17561, GAT17563, GAT17564, GAT17566, GAT17567, GAT17568, GAT17569, GAT17577, GAT17576, GAT17579, GAT17580, GAT17581, GAT17582, GAT17583, GAT17584, GAT17585, GAT17586, GAT17587, GAT17588, GAT17589, GAT17590, GAT17591, GAT17592, GAT17593, GAT17594, GAT17595, GAT17596, GAT17597, GAT17598, GAT17817, GAT17831, GAT17832, GAT17833, GAT17834, GAT17835, GAT17840, GAT17841, GAT17842, GAT17652, GAT17653, GAT17654, GAT17655, GAT17656, GAT17657, GAT17658, GAT17659, GAT17660, GAT17661, GAT17662, GAT17663, GAT17664, GAT17665, GAT17666, GAT17667, GAT17668, GAT17669,

GAT17670, GAT17674, GAT17675, GAT17676, GAT17677, GAT17678, GAT17679, GAT17680, GAT17681, GAT17682, GAT17683, GAT17684, GAT17685, GAT17686, GAT17687, GAT17688, GAT17689, GAT17690, GAT17691, GAT17692, GAT17693, GAT17694, GAT17695, GAT17696, GAT17698, GAT17699, GAT17700, GAT17701, GAT17702, GAT17703, GAT17704, GAT17705, GAT17818, GAT17830, GAT17622, GAT17623, GAT17621, GAT17620, GAT17819, GAT17820, GAT17823, GAT17825, GAT17826, GAT17829, GAT17843, GAT17533, GAT17534, GAT17535, GAT17536, GAT17539, GAT17540, GAT17541, GAT17542, GAT17543, GAT29611, GAT17545, GAT17549, GAT17551, GAT17552, GAT17502, GAT17504, GAT17508, GAT17512, GAT17513, GAT17516, GAT17517, GAT17518, GAT17519, GAT17520, GAT17521, GAT17522, GAT5060, GAT17529, GAT17530, GAT17531, GAT17532, GAT17804, GAT17807, GAT17808, GAT17814, GAT17599, GAT17601, GAT17605, GAT17810, GAT17811, GAT17824, GAT17730, GAT17731, GAT17732, GAT17733, GAT17734, GAT17735, GAT17736, GAT17737, GAT17738, GAT17739, GAT17740, GAT17741, GAT17742, GAT17743, GAT17744, GAT17745, GAT17746, GAT17747, GAT17748, GAT17749, GAT17750, GAT29613, GAT17752, GAT17753, GAT17754, GAT17755, GAT17756, GAT17757, GAT17758, GAT17759, GAT17827, GAT17712, GAT17713, GAT17714, GAT17715, GAT17716, GAT17717, GAT17718, GAT17719, GAT17720, GAT17721, GAT17722, GAT17723, GAT17724, GAT17725, GAT17726, GAT17727, GAT17728, GAT17729, GAT17784, GAT17785, GAT17786, GAT17787, GAT17788, GAT17789, GAT17790, GAT17769, GAT17770, GAT17771, GAT17772, GAT17773, GAT17776, GAT17626, GAT17635, GAT17636, GAT17637, GAT17638, GAT17639, GAT17640, GAT17641, GAT17642, GAT17644, GAT17645, GAT17646, GAT17647, GAT17648, GAT17649, GAT17650, GAT17651, GAT17809, GAT17828, GAT17606, GAT17607, GAT17608, GAT17609, GAT17610, GAT17611, GAT17612, GAT17613, GAT17614, GAT17615, GAT17616, GAT17617, GAT17618, GAT17619, GAT17760, GAT17761, GAT17762, GAT17763, GAT17767, GAT17774, GAT17775, GAT17815, GAT17816, GAT17805, GAT17553, GAT17801, GAT17802, GAT17803, GAT17706, GAT17711, GAT17707, GAT17708, GAT17709, GAT17554, GAT17555, GAT17556, GAT17557, GAT17558, GAT17559, GAT17560, GAT17812, GAT17813, GAT17821, GAT17822, GAT17777, GAT17778, GAT17779, GAT17780, GAT17781, GAT17782, GAT17783, GAT17792, GAT17793, GAT29615, GAT17795, GAT17796, GAT17797, GAT17798, GAT17799, GAT17800, GAT17791, GAT17836, GAT17837, GAT17838, GAT17839

SOURCES

Report: Hopewell, D., 2005, Roman Roads in North West Wales Parts I and II, GAT Report No. 572

REPORT 572

PRN 40542 **NAME** Roman Roads in North-West Wales (Revision 4) **NGR** - **COMMUNITY** -

TYPE Project Record **YEAR** 2007 **ORGANISATION** Gwynedd Archaeological Trust

(GAT) **PERSON** HOPEWELL,D.

SUMMARY -

DESCRIPTION -

COMMENTS SURVEY

CROSS REFERENCES - GAT17815, GAT17823, GAT17544, GAT17751, GAT17794, GAT17712, GAT17713, GAT17714, GAT17715, GAT17716, GAT17717, GAT17718, GAT17719, GAT17720, GAT17721, GAT17722, GAT17723, GAT17724, GAT17725, GAT17726, GAT17727, GAT17770, GAT17769, GAT17771, GAT17772, GAT17773, GAT17776, GAT17784, GAT17785, GAT17786, GAT17787, GAT17788, GAT17789, GAT17790, GAT17791, GAT17620, GAT17621, GAT17622, GAT17623, GAT17624, GAT17625, GAT17801, GAT17802, GAT17781, GAT17782, GAT17783, GAT17710, GAT17707, GAT17708, GAT17709, GAT17711, GAT17779, GAT17780, GAT17777, GAT17778, GAT17626, GAT17627, GAT17628, GAT17629, GAT17630, GAT17631, GAT17632, GAT17633, GAT17634, GAT17635, GAT17636, GAT17637, GAT17638, GAT17639, GAT17640, GAT17641, GAT17642, GAT17643, GAT17644, GAT17645, GAT17646, GAT17647, GAT17648, GAT17649, GAT17650, GAT17651, GAT17809, GAT17828, GAT17606, GAT17607, GAT17608, GAT17609, GAT17610, GAT17611, GAT17612, GAT17613, GAT17614, GAT17615, GAT17616, GAT17617, GAT17618, GAT17619, GAT17803, GAT17792, GAT17793, GAT17795, GAT17796, GAT17798, GAT17799, GAT17800, GAT17797, GAT17670, GAT17671, GAT17672, GAT17673, GAT17674, GAT17675, GAT17676, GAT17677, GAT17678, GAT17679, GAT17680, GAT17681, GAT17682, GAT17683, GAT17684, GAT17685, GAT17686, GAT17687, GAT17688, GAT17689, GAT17690, GAT17691, GAT17692, GAT17693, GAT17694, GAT17695, GAT17696, GAT17698, GAT17699, GAT17700, GAT17701, GAT17702, GAT17703, GAT17704, GAT17705, GAT17818, GAT17830, GAT17652, GAT17653, GAT17654, GAT17655, GAT17656, GAT17657, GAT17658, GAT17659, GAT17660, GAT17661, GAT17662, GAT17663, GAT17664, GAT17665, GAT17666, GAT17667, GAT17668,

GAT17669, GAT17774, GAT17775, GAT17706, GAT17760, GAT17761, GAT17762, GAT17763, GAT17767, GAT17764, GAT17765, GAT17766, GAT17836, GAT17837, GAT17838, GAT17839, GAT17827, GAT17599, GAT17600, GAT17601, GAT17602, GAT17603, GAT17604, GAT17605, GAT17810, GAT17811, GAT17824, GAT17561, GAT17562, GAT17563, GAT17564, GAT17565, GAT17566, GAT17567, GAT17568, GAT17569, GAT17570, GAT17571, GAT17572, GAT17575, GAT17576, GAT17573, GAT17574, GAT17577, GAT17578, GAT17579, GAT17580, GAT17581, GAT17582, GAT17583, GAT17584, GAT17585, GAT17587, GAT17588, GAT17589, GAT17590, GAT17591, GAT17592, GAT17593, GAT17594, GAT17595, GAT17596, GAT17597, GAT17598, GAT17817, GAT17831, GAT17832, GAT17833, GAT17834, GAT17842, GAT17835, GAT17840, GAT17841, GAT17816, GAT17533, GAT17534, GAT17535, GAT17536, GAT17537, GAT17538, GAT17539, GAT17540, GAT17541, GAT17542, GAT17543, GAT17545, GAT17546, GAT17547, GAT17548, GAT17550, GAT17551, GAT17552, GAT17549, GAT17554, GAT17555, GAT17556, GAT17557, GAT17558, GAT17559, GAT17560, GAT17822, GAT17812, GAT17813, GAT17821, GAT17728, GAT17729, GAT17730, GAT17731, GAT17732, GAT17733, GAT17734, GAT17735, GAT17736, GAT17737, GAT17738, GAT17739, GAT17740, GAT17741, GAT17742, GAT17743, GAT17744, GAT17745, GAT17746, GAT17747, GAT17748, GAT17749, GAT17750, GAT17752, GAT17753, GAT17754, GAT17755, GAT17756, GAT17757, GAT17758, GAT17759, GAT17502, GAT17503, GAT17504, GAT17505, GAT17506, GAT17507, GAT17508, GAT17509, GAT17510, GAT17511, GAT17512, GAT17513, GAT17514, GAT17516, GAT17517, GAT17518, GAT17519, GAT17520, GAT17521, GAT17522, GAT17523, GAT17524, GAT17526, GAT17527, GAT17528, GAT17529, GAT17530, GAT17531, GAT17532, GAT17804, GAT17807, GAT17808, GAT17814, GAT17525, GAT17768, GAT17586, GAT17819, GAT17805, GAT17820, GAT17825, GAT17806, GAT17844, GAT17829, GAT17553, GAT17843, GAT17826, GAT17845, GAT17846, GAT17847, GAT17848, GAT17849, GAT17850, GAT17851, GAT17852, GAT17853, GAT17854, GAT17855, GAT17856, GAT17857, GAT17858, GAT17859, GAT17860, GAT17861, GAT17862, GAT17863, GAT17864, GAT17865, GAT17866, GAT17867, GAT17868, GAT17869, GAT17870, GAT17871, GAT17872, GAT17873, GAT17874, GAT17875, GAT17876, GAT17877, GAT17878, GAT17879, GAT17880, GAT17881, GAT17882, GAT17883, GAT17884, GAT17885, GAT17886, GAT3841, GAT3842, GAT3843, GAT3844, GAT3845, GAT3846, GAT3847, GAT3848, GAT3849, GAT3850, GAT3851, GAT3852, GAT3853, GAT3854

SOURCES

Report: Hopewell, D. , 2007, Roman Roads in North-West Wales (Revision 4) - Part 1: Text, Report No. 668
Report: Hopewell, D. , 2007, Roman Roads in North-West Wales (Revision 4) - Part 2: Maps, Report No. 668
REPORT 668

PRN 40544 NAME Roman Roads in North-west Wales **NGR - COMMUNITY -**
TYPE Project Record **YEAR** 2004 **ORGANISATION** Gwynedd Archaeological Trust
(GAT) **PERSON** HOPEWELL,D.
SUMMARY -

DESCRIPTION -

COMMENTS SURVEY

CROSS REFERENCES - GAT17502, GAT17503, GAT17504, GAT17505, GAT17506, GAT17507, GAT17508, GAT17509, GAT17510, GAT17511, GAT17512, GAT17513, GAT17514, GAT17516, GAT17517, GAT17518, GAT17519, GAT17520, GAT17521, GAT17522, GAT17523, GAT17524, GAT17525, GAT17526, GAT17527, GAT17528, GAT17529, GAT17530, GAT17531, GAT17532, GAT17533, GAT17534, GAT17535, GAT17536, GAT17537, GAT17538, GAT17539, GAT17540, GAT17541, GAT17542, GAT17543, GAT29611, GAT17545, GAT17546, GAT17547, GAT17548, GAT17549, GAT17550, GAT17551, GAT17552, GAT17554, GAT17555, GAT17556, GAT17557, GAT17558, GAT17559, GAT17561, GAT17562, GAT17563, GAT17564, GAT17565, GAT17566, GAT17567, GAT17568, GAT17569, GAT17570, GAT17571, GAT17572, GAT17573, GAT17574, GAT17575, GAT17576, GAT17577, GAT17578, GAT17579, GAT17580, GAT17581, GAT17582, GAT17583, GAT17584, GAT17585, GAT17586, GAT17587, GAT17588, GAT17589, GAT17590, GAT17591, GAT17592, GAT17593, GAT17594, GAT17595, GAT17596, GAT17597, GAT17598, GAT17599, GAT17600, GAT17601, GAT17602, GAT17603, GAT17604, GAT17605, GAT17606, GAT17607, GAT17608, GAT17609, GAT17610, GAT17611, GAT17612, GAT17613, GAT17614, GAT17615, GAT17616, GAT17617, GAT17618, GAT17619, GAT17620, GAT17621, GAT17622, GAT17623, GAT17624, GAT17625, GAT17626, GAT17627, GAT17628, GAT17629, GAT17630, GAT17631, GAT17632, GAT17633, GAT17634, GAT17635, GAT17636, GAT17637, GAT17638, GAT17639, GAT17640, GAT17641, GAT17642, GAT17643, GAT17644, GAT17645, GAT17646,

GAT17647, GAT17648, GAT17649, GAT17650, GAT17651, GAT17652, GAT17653, GAT17654, GAT17655, GAT17656, GAT17657, GAT17658, GAT17659, GAT17660, GAT17661, GAT17662, GAT17663, GAT17664, GAT17665, GAT17666, GAT17667, GAT17668, GAT17669, GAT17670, GAT17671, GAT17672, GAT17673, GAT17674, GAT17675, GAT17676, GAT17677, GAT17678, GAT17679, GAT17680, GAT17681, GAT17682, GAT17683, GAT17684, GAT17685, GAT17686, GAT17687, GAT17688, GAT17689, GAT17690, GAT17691, GAT17692, GAT17693, GAT17694, GAT17695, GAT17696, GAT17697, GAT17698, GAT17699, GAT17700, GAT17701, GAT17702, GAT17703, GAT17704, GAT17705, GAT17706, GAT17707, GAT17708, GAT17709, GAT17710, GAT17711, GAT17712, GAT17713, GAT17714, GAT17715, GAT17716, GAT17717, GAT17718, GAT17719, GAT17720, GAT17721, GAT17722, GAT17723, GAT17724, GAT17725, GAT17726, GAT17727, GAT17728, GAT17729, GAT17730, GAT17731, GAT17732, GAT17733, GAT17734, GAT17735, GAT17736, GAT17737, GAT17738, GAT17739, GAT17740, GAT17741, GAT17742, GAT17743, GAT17744, GAT17745, GAT17746, GAT17747, GAT17748, GAT17749, GAT17750, GAT29613, GAT17752, GAT17753, GAT17754, GAT17755, GAT17756, GAT17757, GAT17758, GAT17759, GAT17760, GAT17761, GAT17762, GAT17763, GAT17764, GAT17765, GAT17766, GAT17767, GAT17768, GAT17769, GAT17770, GAT17771, GAT17772, GAT17773, GAT17774, GAT17775, GAT17776, GAT17777, GAT17778, GAT17779, GAT17780, GAT17781, GAT17782, GAT17783, GAT17784, GAT17785, GAT17786, GAT17787, GAT17788, GAT17789, GAT17790, GAT17791, GAT17792, GAT17793, GAT29615, GAT17795, GAT17796, GAT17797, GAT17798, GAT17799, GAT17800, GAT17804, GAT29614, GAT29616, GAT29612

SOURCES

Report: Hopewell, D. , 2004, Roman Roads in North-West Wales. Part 1: Text, Report No. 526

Report: Hopewell, D. , 2004, Roman Roads in North-West Wales. Part 2: Maps., Report No. 526

REPORT 526

PRN 40558 NAME Historic Landscape Characterisation: Vale of

Ffestiniog **NGR** SH6358742821 **COMMUNITY** Ffestiniog

TYPE HISTORIC AREA ASSESSMENT **YEAR** 2003 **ORGANISATION** Gwynedd Archaeological Trust

(GAT) **PERSON** THOMPSON, D. & GWYN, D.

SUMMARY -

DESCRIPTION -

COMMENTS CHARACTERISATION

CROSS REFERENCES - GAT18201, GAT18202, GAT18203, GAT18204, GAT18205, GAT18206, GAT18207, GAT18208, GAT18209, GAT18210, GAT18211, GAT18212, GAT18213, GAT18214, GAT18215, GAT18216, GAT18217, GAT18218, GAT18219, GAT18220, GAT18221, GAT18222, GAT18223, GAT18224, GAT18225, GAT18226, GAT18227, GAT18228, GAT18229, GAT18230, GAT18231, GAT18232, GAT18233

SOURCES

Online Resource: Gwyn, D., and Thompson, D. , 2003, Historic Landscape Characterisation - Vale of Ffestiniog, Report: Gwyn, D. & Thompson, D., 2003, Historic Landscape Characterisation - Vale of Ffestiniog, G1657, REP NO. 422

REPORT 422

PRN 40782 NAME Hut Circle Settlement Survey **NGR - COMMUNITY -**

TYPE Field Observation (Visual Assessment) **YEAR** 1998 **ORGANISATION** Gwynedd Archaeological Trust

(GAT) **PERSON** Smith, G., Hopewell, D., & Smith, A.

SUMMARY -

DESCRIPTION Thematic Survey Site visits from 1994-1998. No more refined information about date of visit on HER

COMMENTS None

CROSS REFERENCES - GAT47, GAT51, GAT52, GAT54, GAT57, GAT60, GAT67, GAT68, GAT74, GAT75, GAT87, GAT89, GAT90, GAT92, GAT93, GAT96, GAT97, GAT104, GAT105, GAT107, GAT108, GAT109, GAT111, GAT112, GAT113, GAT114, GAT115, GAT116, GAT117, GAT118, GAT119, GAT121, GAT122, GAT131, GAT132, GAT133, GAT134, GAT145, GAT146, GAT147, GAT148, GAT149, GAT150, GAT160, GAT165, GAT166, GAT167, GAT168,

GAT169, GAT170, GAT171, GAT172, GAT173, GAT175, GAT176, GAT177, GAT178, GAT179, GAT193, GAT195, GAT196, GAT207, GAT208, GAT209, GAT210, GAT211, GAT212, GAT213, GAT214, GAT216, GAT217, GAT219, GAT222, GAT229, GAT231, GAT232, GAT233, GAT234, GAT235, GAT236, GAT237, GAT238, GAT239, GAT240, GAT242, GAT243, GAT247, GAT248, GAT249, GAT250, GAT251, GAT252, GAT253, GAT254, GAT255, GAT256, GAT257, GAT258, GAT259, GAT260, GAT262, GAT263, GAT264, GAT265, GAT266, GAT267, GAT268, GAT269, GAT270, GAT271, GAT272, GAT273, GAT274, GAT278, GAT279, GAT280, GAT284, GAT285, GAT286, GAT287, GAT288, GAT289, GAT290, GAT291, GAT293, GAT294, GAT295, GAT296, GAT297, GAT313, GAT315, GAT320, GAT321, GAT322, GAT323, GAT324, GAT329, GAT330, GAT331, GAT332, GAT333, GAT335, GAT336, GAT337, GAT338, GAT339, GAT340, GAT341, GAT342, GAT343, GAT344, GAT346, GAT347, GAT350, GAT371, GAT393, GAT394, GAT395, GAT400, GAT401, GAT402, GAT408, GAT409, GAT410, GAT416, GAT417, GAT418, GAT420, GAT424, GAT432, GAT433, GAT434, GAT435, GAT443, GAT447, GAT448, GAT449, GAT450, GAT451, GAT452, GAT453, GAT454, GAT479, GAT480, GAT481, GAT482, GAT498, GAT499, GAT500, GAT3, GAT4, GAT8, GAT9, GAT10, GAT11, GAT12, GAT13, GAT14, GAT21, GAT26, GAT27, GAT28, GAT29, GAT46, GAT501, GAT512, GAT514, GAT515, GAT1604, GAT1606, GAT1614, GAT1620, GAT1632, GAT1649, GAT1652, GAT1663, GAT1664, GAT1674, GAT1681, GAT1683, GAT1685, GAT1692, GAT1693, GAT1743, GAT1745, GAT1746, GAT1747, GAT1750, GAT1755, GAT1756, GAT1768, GAT1788, GAT1810, GAT1812, GAT1813, GAT1815, GAT1816, GAT1995, GAT2000, GAT2003, GAT2010, GAT2037, GAT2087, GAT2088, GAT2089, GAT2092, GAT2093, GAT2099, GAT2110, GAT2111, GAT2127, GAT2128, GAT2129, GAT2131, GAT2132, GAT2161, GAT2168, GAT2215, GAT2218, GAT2220, GAT2221, GAT2223, GAT2224, GAT2225, GAT2228, GAT2229, GAT2236, GAT2237, GAT2242, GAT2252, GAT2295, GAT2296, GAT2311, GAT2312, GAT2318, GAT2320, GAT2327, GAT2328, GAT2329, GAT2330, GAT2347, GAT2362, GAT2363, GAT2364, GAT2368, GAT2372, GAT2373, GAT2374, GAT2381, GAT2383, GAT2388, GAT2389, GAT2390, GAT2392, GAT2393, GAT2394, GAT2396, GAT2397, GAT2399, GAT2400, GAT2406, GAT2416, GAT2418, GAT2420, GAT2421, GAT2422, GAT2423, GAT2424, GAT2429, GAT2430, GAT2435, GAT2438, GAT2439, GAT2443, GAT2444, GAT2445, GAT2473, GAT2495, GAT2496, GAT2497, GAT2498, GAT2499, GAT2515, GAT2520, GAT2532, GAT2535, GAT2537, GAT2544, GAT2546, GAT2547, GAT2548, GAT2551, GAT2553, GAT2554, GAT2563, GAT2564, GAT2565, GAT2588, GAT2599, GAT2602, GAT2627, GAT2639, GAT2663, GAT2678, GAT2680, GAT2711, GAT2713, GAT2728, GAT2752, GAT2754, GAT2766, GAT2787, GAT2788, GAT2789, GAT2790, GAT2791, GAT2792, GAT2793, GAT2794, GAT2795, GAT2796, GAT2797, GAT2798, GAT2800, GAT2817, GAT2821, GAT2822, GAT2832, GAT2837, GAT2841, GAT2856, GAT2857, GAT2859, GAT2899, GAT2902, GAT2903, GAT2907, GAT2920, GAT2926, GAT2930, GAT2931, GAT2932, GAT2950, GAT2953, GAT2955, GAT2956, GAT2957, GAT2958, GAT2968, GAT2975, GAT2976, GAT2977, GAT2979, GAT2987, GAT2998, GAT3006, GAT3053, GAT3054, GAT3075, GAT3077, GAT3091, GAT3137, GAT3138, GAT3143, GAT3144, GAT3147, GAT3148, GAT3169, GAT3171, GAT3173, GAT3174, GAT3175, GAT3176, GAT3177, GAT3200, GAT3212, GAT3269, GAT3277, GAT3288, GAT3301, GAT3304, GAT3311, GAT3312, GAT3313, GAT3314, GAT3325, GAT3326, GAT3327, GAT3330, GAT3332, GAT3333, GAT3334, GAT3335, GAT3336, GAT3337, GAT3340, GAT3341, GAT3346, GAT3353, GAT3354, GAT3356, GAT3357, GAT3358, GAT3359, GAT3362, GAT3364, GAT3373, GAT3374, GAT3375, GAT3376, GAT3377, GAT3378, GAT3379, GAT3380, GAT3388, GAT3397, GAT3400, GAT3402, GAT3405, GAT3441, GAT3447, GAT3449, GAT3462, GAT3463, GAT532, GAT545, GAT546, GAT547, GAT548, GAT549, GAT550, GAT551, GAT554, GAT564, GAT565, GAT572, GAT573, GAT578, GAT579, GAT580, GAT581, GAT585, GAT586, GAT587, GAT588, GAT589, GAT590, GAT591, GAT593, GAT594, GAT595, GAT597, GAT598, GAT601, GAT602, GAT603, GAT604, GAT605, GAT612, GAT614, GAT619, GAT620, GAT628, GAT638, GAT639, GAT640, GAT645, GAT646, GAT653, GAT654, GAT655, GAT660, GAT671, GAT687, GAT688, GAT689, GAT690, GAT691, GAT696, GAT703, GAT705, GAT714, GAT715, GAT716, GAT717, GAT718, GAT719, GAT729, GAT732, GAT733, GAT734, GAT738, GAT739, GAT740, GAT741, GAT742, GAT744, GAT745, GAT746, GAT751, GAT752, GAT755, GAT756, GAT759, GAT761, GAT764, GAT765, GAT766, GAT768, GAT769, GAT773, GAT774, GAT777, GAT778, GAT780, GAT782, GAT783, GAT785, GAT786, GAT790, GAT792, GAT798, GAT800, GAT802, GAT803, GAT811, GAT819, GAT822, GAT823, GAT832, GAT845, GAT848, GAT864, GAT866, GAT874, GAT883, GAT889, GAT890, GAT896, GAT909, GAT911, GAT1001, GAT1002, GAT1003, GAT1004, GAT1012, GAT1015, GAT1016, GAT1017, GAT1018, GAT1019, GAT29504, GAT1024, GAT1025, GAT1026, GAT1027, GAT1028, GAT1032, GAT1033, GAT1035, GAT1037, GAT1044, GAT1045, GAT1047, GAT1050, GAT1051, GAT1052, GAT1053, GAT1054, GAT1055, GAT1056, GAT1061, GAT1062, GAT1063, GAT1064, GAT1065, GAT1066, GAT1071, GAT1073, GAT1074, GAT1075, GAT1078, GAT1079, GAT1080, GAT1108, GAT1109, GAT1110, GAT1111, GAT1112, GAT1113, GAT1114, GAT1115, GAT1116, GAT1118, GAT1132, GAT1133, GAT1135, GAT1142, GAT1144, GAT1146, GAT1148, GAT1149, GAT1150, GAT1151, GAT1154, GAT1155, GAT1156, GAT1157, GAT1158, GAT1159, GAT1160, GAT1163, GAT1164, GAT1165, GAT1168, GAT1169, GAT1170, GAT1173, GAT1174, GAT1176, GAT1177, GAT1178, GAT1179, GAT1180, GAT1183, GAT1184, GAT1187,

GAT1189, GAT1190, GAT1192, GAT1194, GAT1205, GAT1208, GAT1210, GAT1213, GAT1215, GAT1216, GAT1227, GAT1228, GAT1229, GAT1231, GAT1240, GAT1241, GAT1242, GAT1244, GAT1245, GAT1247, GAT1257, GAT1262, GAT1264, GAT1265, GAT1266, GAT1267, GAT1269, GAT1272, GAT1273, GAT1274, GAT1275, GAT1279, GAT1280, GAT1282, GAT1283, GAT1287, GAT1288, GAT1289, GAT1292, GAT1293, GAT1294, GAT1295, GAT1297, GAT1298, GAT1304, GAT1305, GAT1306, GAT1315, GAT1316, GAT1318, GAT1321, GAT1322, GAT1323, GAT1325, GAT1330, GAT1335, GAT1337, GAT1341, GAT1342, GAT1343, GAT1344, GAT1347, GAT1348, GAT1349, GAT1351, GAT1352, GAT1353, GAT1354, GAT1356, GAT1357, GAT1358, GAT1359, GAT1360, GAT1361, GAT1362, GAT1363, GAT1364, GAT1365, GAT1366, GAT1367, GAT1368, GAT1369, GAT1375, GAT1376, GAT1377, GAT1379, GAT1386, GAT1390, GAT1391, GAT1394, GAT1396, GAT1397, GAT1399, GAT1400, GAT1401, GAT1402, GAT1404, GAT1406, GAT1411, GAT1425, GAT1427, GAT1460, GAT1463, GAT1464, GAT1466, GAT1469, GAT1470, GAT1484, GAT1485, GAT1486, GAT1487, GAT1488, GAT1492, GAT1493, GAT1496, GAT1497, GAT1498, GAT1500, GAT1501, GAT1502, GAT1503, GAT1504, GAT1508, GAT1513, GAT1514, GAT1515, GAT1516, GAT1519, GAT1520, GAT1523, GAT29505, GAT1525, GAT1528, GAT1537, GAT1548, GAT1552, GAT1572, GAT1584, GAT1585, GAT3471, GAT3481, GAT3595, GAT3605, GAT3609, GAT3611, GAT3613, GAT3660, GAT3663, GAT3667, GAT3679, GAT3685, GAT3687, GAT3694, GAT3695, GAT3697, GAT3698, GAT3699, GAT3707, GAT3728, GAT3751, GAT3753, GAT3766, GAT3770, GAT3771, GAT3772, GAT3775, GAT3778, GAT3780, GAT3781, GAT3782, GAT3783, GAT3789, GAT3795, GAT3806, GAT3808, GAT3813, GAT3830, GAT3831, GAT3832, GAT3833, GAT3834, GAT3835, GAT3836, GAT3837, GAT3838, GAT3839, GAT3889, GAT3918, GAT3919, GAT3920, GAT3921, GAT3928, GAT3929, GAT3930, GAT3932, GAT3944, GAT3952, GAT3954, GAT3960, GAT3963, GAT3968, GAT3975, GAT3982, GAT3983, GAT3984, GAT3986, GAT3988, GAT3991, GAT3992, GAT3994, GAT3999, GAT4016, GAT4017, GAT4019, GAT4020, GAT4021, GAT4024, GAT4027, GAT4028, GAT4030, GAT4031, GAT4032, GAT4035, GAT4039, GAT4040, GAT4041, GAT4051, GAT4052, GAT4062, GAT4070, GAT4081, GAT4110, GAT4120, GAT4166, GAT4168, GAT4183, GAT4184, GAT4189, GAT4191, GAT4196, GAT4198, GAT4199, GAT4202, GAT4207, GAT4208, GAT4209, GAT4211, GAT4226, GAT4239, GAT4245, GAT4249, GAT4264, GAT4266, GAT4276, GAT4277, GAT4286, GAT4293, GAT4294, GAT4296, GAT4301, GAT4320, GAT4362, GAT4370, GAT4371, GAT4373, GAT4375, GAT4376, GAT4378, GAT4379, GAT4380, GAT4383, GAT4384, GAT4388, GAT4389, GAT4390, GAT4398, GAT4502, GAT4506, GAT4512, GAT4518, GAT4519, GAT4520, GAT4524, GAT4534, GAT4535, GAT4536, GAT4538, GAT4549, GAT4556, GAT4564, GAT4576, GAT4629, GAT4634, GAT4684, GAT4700, GAT4708, GAT4709, GAT4714, GAT4716, GAT4747, GAT4762, GAT4763, GAT4764, GAT4769, GAT4770, GAT4771, GAT4772, GAT4773, GAT4779, GAT4817, GAT4865, GAT4866, GAT4876, GAT4885, GAT4886, GAT4887, GAT4888, GAT4894, GAT4896, GAT4897, GAT4898, GAT4902, GAT4903, GAT4904, GAT4907, GAT4908, GAT4909, GAT4911, GAT4930, GAT4942, GAT4958, GAT4991, GAT5000, GAT5003, GAT5004, GAT5005, GAT5006, GAT5007, GAT5008, GAT5009, GAT5010, GAT5015, GAT5019, GAT5021, GAT5022, GAT5034, GAT5051, GAT5053, GAT5059, GAT5069, GAT5084, GAT5089, GAT5111, GAT5112, GAT5113, GAT5115, GAT5116, GAT5117, GAT5120, GAT5138, GAT5139, GAT5141, GAT5142, GAT5144, GAT5145, GAT5146, GAT5153, GAT5156, GAT36302, GAT5160, GAT5163, GAT5168, GAT5169, GAT5173, GAT5174, GAT5176, GAT5199, GAT5214, GAT5215, GAT5216, GAT5218, GAT5220, GAT5222, GAT5264, GAT5266, GAT5268, GAT5279, GAT5300, GAT5303, GAT5305, GAT5307, GAT5308, GAT5309, GAT5310, GAT5311, GAT5313, GAT5314, GAT5315, GAT5317, GAT5322, GAT5330, GAT5346, GAT5380, GAT5393, GAT5405, GAT5408, GAT5419, GAT5429, GAT5430, GAT5431, GAT5493, GAT5510, GAT5515, GAT5516, GAT5522, GAT5524, GAT5530, GAT5532, GAT5533, GAT5534, GAT5536, GAT5542, GAT5545, GAT5546, GAT5548, GAT5567, GAT5610, GAT5611, GAT5614, GAT5615, GAT5622, GAT5625, GAT5626, GAT5628, GAT5629, GAT5630, GAT5670, GAT5684, GAT5686, GAT5719, GAT5723, GAT5725, GAT5732, GAT5743, GAT5744, GAT5745, GAT5799, GAT5800, GAT5801, GAT5804, GAT5805, GAT5806, GAT5856, GAT5862, GAT5863, GAT5877, GAT5888, GAT5889, GAT5897, GAT6005, GAT6013, GAT6018, GAT6052, GAT6055, GAT6065, GAT6067, GAT6084, GAT6094, GAT6107, GAT6109, GAT6110, GAT6111, GAT6112, GAT6129, GAT6149, GAT6150, GAT6151, GAT6152, GAT6160, GAT6162, GAT6164, GAT6171, GAT6176, GAT6178

SOURCES

:, , ,

REPORT None

PRN 40835 NAME Deserted Rural Settlement Survey NGR - COMMUNITY -

TYPE FIELD SURVEY YEAR 1996 ORGANISATION Gwynedd Archaeological Trust (GAT) PERSON Jones, S.

SUMMARY -

DESCRIPTION *Thematic Survey Site visits from 1996-1999 by S. Jones. (Some by D. Thompson & some by K. Geary) No more refined information about date of visit on HER*

COMMENTS *None*

CROSS REFERENCES - GAT91, GAT92, GAT94, GAT95, GAT98, GAT110, GAT119, GAT120, GAT123, GAT151, GAT152, GAT153, GAT174, GAT180, GAT181, GAT182, GAT183, GAT184, GAT185, GAT186, GAT187, GAT188, GAT194, GAT205, GAT212, GAT213, GAT227, GAT409, GAT410, GAT426, GAT430, GAT431, GAT436, GAT444, GAT1668, GAT1670, GAT1671, GAT1825, GAT2087, GAT2089, GAT2216, GAT2217, GAT2222, GAT2226, GAT2235, GAT2244, GAT2245, GAT2252, GAT2346, GAT2361, GAT2365, GAT2376, GAT2381, GAT2382, GAT2386, GAT2391, GAT2392, GAT2395, GAT2398, GAT2401, GAT2402, GAT2403, GAT2404, GAT2405, GAT2407, GAT2409, GAT2410, GAT2792, GAT2799, GAT3303, GAT3306, GAT3307, GAT3308, GAT3309, GAT3310, GAT3320, GAT3338, GAT3339, GAT3348, GAT3349, GAT3360, GAT3363, GAT3368, GAT3381, GAT3390, GAT583, GAT592, GAT606, GAT608, GAT614, GAT621, GAT622, GAT670, GAT768, GAT771, GAT780, GAT905, GAT907, GAT908, GAT910, GAT912, GAT914, GAT918, GAT948, GAT1209, GAT1211, GAT1212, GAT1214, GAT1228, GAT1230, GAT1243, GAT1263, GAT1268, GAT1270, GAT1271, GAT1278, GAT1281, GAT1296, GAT1319, GAT1320, GAT1324, GAT1332, GAT1334, GAT1336, GAT1339, GAT1340, GAT1345, GAT1346, GAT1350, GAT1355, GAT1370, GAT1371, GAT1372, GAT1378, GAT1385, GAT1398, GAT1403, GAT1404, GAT1405, GAT1407, GAT1408, GAT1409, GAT1410, GAT1412, GAT1413, GAT1414, GAT1415, GAT1416, GAT1418, GAT1420, GAT1421, GAT1422, GAT1423, GAT1424, GAT1426, GAT1587, GAT3999, GAT4041, GAT4042, GAT4043, GAT4044, GAT4045, GAT4046, GAT4059, GAT4197, GAT4200, GAT4201, GAT4203, GAT4290, GAT4300, GAT4360, GAT4362, GAT4762, GAT5021, GAT5023, GAT5053, GAT5346, GAT5608, GAT5674, GAT5733, GAT5735, GAT6005, GAT6007, GAT6009, GAT6010, GAT6012, GAT6127, GAT6128, GAT6129, GAT6131, GAT6712, GAT6713, GAT6714, GAT6715, GAT6716, GAT6717, GAT6718, GAT6719, GAT6720, GAT6721, GAT6722, GAT6723, GAT6724, GAT6725, GAT6726, GAT6727, GAT6728, GAT6729, GAT6730, GAT6731, GAT6732, GAT6733, GAT6734, GAT6735, GAT6736, GAT6737, GAT6738, GAT6739, GAT6740, GAT6741, GAT6742, GAT6743, GAT6744, GAT6745, GAT6746, GAT6747, GAT6748, GAT6749, GAT6750, GAT6751, GAT6752, GAT6753, GAT6754, GAT6755, GAT6756, GAT6757, GAT6758, GAT6759, GAT6760, GAT6761, GAT6762, GAT6763, GAT6764, GAT6765, GAT6766, GAT6767, GAT6768, GAT6769, GAT6770, GAT6771, GAT6772, GAT7536, GAT13157, GAT13162, GAT13169, GAT13172, GAT13178, GAT13180, GAT13200, GAT13201, GAT13206, GAT13211, GAT13222, GAT13237, GAT13242, GAT13243, GAT13244, GAT13254, GAT13257, GAT13262, GAT13265, GAT13266, GAT13268, GAT13287, GAT13288, GAT13299, GAT13300, GAT13307, GAT13313, GAT13321, GAT13353, GAT13368, GAT13369, GAT13372, GAT13373, GAT13378, GAT13384, GAT13390, GAT13394, GAT13397, GAT13398, GAT13408, GAT13410, GAT13415, GAT13418, GAT13423, GAT13424, GAT13442, GAT13443, GAT13454, GAT13455, GAT13463, GAT13464, GAT13466, GAT13469, GAT13470, GAT13482, GAT13483, GAT13485, GAT13486, GAT13495, GAT13496, GAT13498, GAT13507, GAT13519, GAT13525, GAT13526, GAT13530, GAT13532, GAT13535, GAT13540, GAT13550, GAT13551, GAT13554, GAT13555, GAT13559, GAT13560, GAT13563, GAT13572, GAT13573, GAT13579, GAT13584, GAT13586, GAT13587, GAT13591, GAT15608, GAT15609, GAT15610, GAT15612, GAT15613, GAT15614, GAT15615, GAT15617, GAT15618, GAT15619, GAT15620, GAT15621, GAT15622, GAT15623, GAT15624, GAT15625, GAT15626, GAT15627, GAT15628, GAT15629, GAT15630, GAT15631, GAT15632, GAT15633, GAT15634, GAT15635, GAT15636, GAT15637, GAT15638, GAT15639, GAT15640, GAT15641, GAT15642, GAT15643, GAT15644, GAT15645, GAT15646, GAT15647, GAT15648, GAT15649, GAT15650, GAT15651, GAT15652, GAT15653, GAT15654, GAT15655, GAT15656, GAT15657, GAT15658, GAT15659, GAT15660, GAT15661, GAT15662, GAT15663, GAT15664, GAT15665, GAT15666, GAT15667, GAT15668, GAT15669, GAT15670, GAT15671, GAT15672, GAT15673, GAT15674, GAT15675, GAT15676, GAT15677, GAT15678, GAT15679, GAT29515, GAT3926, GAT5266

SOURCES

REPORT *None*

PRN 43145 **NAME** *Prn 4742 25 Inch Survey* **NGR** - **COMMUNITY** -
TYPE *Field Survey* **YEAR** 1973 **ORGANISATION** *Ordnance Survey* **PERSON** -
SUMMARY -

DESCRIPTION -

COMMENTS *None*

CROSS REFERENCES - GAT4742

SOURCES

.,.,.

REPORT *None*

PRN 43146 NAME *Prn 4742 Cadw Site Visit* NGR - COMMUNITY -

TYPE *Field Observation (Visual Assessment)* YEAR 1996 ORGANISATION *Cadw* PERSON *Mason, M.*

SUMMARY -

DESCRIPTION -

COMMENTS *None*

CROSS REFERENCES - GAT4742

SOURCES

.,.,.

REPORT *None*

PRN 43388 NAME *Prn 5881 Cadw Site Visit* NGR - COMMUNITY -

TYPE *Field Observation (Visual Assessment)* YEAR 1996 ORGANISATION *Cadw* PERSON *Mason, M.*

SUMMARY -

DESCRIPTION -

COMMENTS *None*

CROSS REFERENCES - GAT5881

SOURCES

.,.,.

REPORT *None*

PRN 43389 NAME *Prn 5882 Cadw Site Visit* NGR - COMMUNITY -

TYPE *Field Observation (Visual Assessment)* YEAR 1996 ORGANISATION *Cadw* PERSON *Mason, M.*

SUMMARY -

DESCRIPTION -

COMMENTS *None*

CROSS REFERENCES - GAT5882

SOURCES

.,.,.

REPORT *None*

PRN 43390 NAME *Prn 5883 Cadw Site Visit* NGR - COMMUNITY -

TYPE *Field Observation (Visual Assessment)* YEAR 1996 ORGANISATION *Cadw* PERSON *Mason, M.*

SUMMARY -

DESCRIPTION -

COMMENTS *None*

CROSS REFERENCES - GAT5883

SOURCES

.,.,.

REPORT None

PRN 43391 **NAME** *Prn 5884 Cadw Site Visit* **NGR** - **COMMUNITY** -
TYPE *Field Observation (Visual Assessment)* **YEAR** 1996 **ORGANISATION** Cadw **PERSON** Mason, M.
SUMMARY -

DESCRIPTION -

COMMENTS None

CROSS REFERENCES - GAT5884

SOURCES

.,.,.

REPORT None

PRN 44403 **NAME** *Tir Gofal Management Plan: Bodlondeb, Rhyd* **NGR** SH6113040287 **COMMUNITY** Llanfrothen
TYPE *Desk Based Assessment* **YEAR** 2008 **ORGANISATION** Gwynedd Archaeological Trust (GAT) **PERSON** Flook, R.
SUMMARY *Desk based assessment carried out by Gwynedd Archaeological Trust for a Tir Gofal management plan at six land holdings to the E and NE of Porthmadog; Ty Mawr, Rhyd, Bryn Fedw, Tan-lan, Traian and Cwm Caeth.*

DESCRIPTION

COMMENTS

CROSS REFERENCES - GAT27009

SOURCES

Report: Flook, R., 2008, Tir Gofal Management Plan: Bodlondeb, Rhyd, Tir Gofal Ref. RA2007/035

REPORT RA2007/035

PRN 44404 **NAME** *The Excavation of a Multi-period Rockshelter at Garreg Hyldrem, Llanfrothen, 2011-12* **NGR** SH61454314 **COMMUNITY** Llanfrothen
TYPE *Excavation* **YEAR** 2011 **ORGANISATION** Bangor University **PERSON** Robinson, G.
SUMMARY *Excavation carried out by Bangor University of a rockshelter above Garreg Hyldrem, Llanfrothen, which revealed evidence for human activity from the Early Mesolithic to the Early Bronze Age, primarily consisting of midden deposits.*

DESCRIPTION -

COMMENTS None

CROSS REFERENCES - GAT55789

SOURCES

Article: Robinson, G., 2013, The Excavation of a Multi-period Rockshelter at Garreg Hyldrem, Llanfrothen, 2011-12, HER Library Record No. 716

REPORT *Published in Archaeology in Wales Vol. 52, 2013.*

PRN 44419 **NAME** *Gwynedd Slate Quarries: An Archaeological Survey 1994-5* **NGR** - **COMMUNITY** -
TYPE *Field Survey* **YEAR** 1995 **ORGANISATION** Gwynedd Archaeological Trust (GAT) **PERSON** Davidson, A., Dutton, D., Flook, H. & Gwyn, D.
SUMMARY *Desk based assessment and field survey carried out by Gwynedd Archaeological Trust of slate quarries in Gwynedd as part of a Cadw funded project to assess the archaeological remains of slate quarrying in Gwynedd.*

DESCRIPTION -

COMMENTS *None*

CROSS REFERENCES 40138, 40364 GAT60618, GAT60617, GAT60615, GAT60261, GAT60259, GAT60258, GAT60260, GAT20366, GAT20010, GAT20016, GAT20018, GAT20019, GAT20020, GAT20022, GAT20025, GAT20027, GAT20030, GAT20031, GAT20032, GAT20033, GAT20034, GAT20035, GAT20036, GAT20037, GAT20039, GAT20045, GAT20053, GAT20058, GAT20059, GAT20061, GAT20062, GAT20063, GAT20065, GAT20067, GAT20068, GAT20069, GAT20071, GAT20073, GAT20075, GAT20087, GAT20091, GAT20097, GAT20098, GAT20099, GAT20100, GAT20101, GAT20105, GAT20106, GAT20107, GAT20108, GAT20110, GAT20119, GAT20122, GAT20129, GAT20131, GAT20132, GAT20138, GAT20144, GAT20149, GAT20153, GAT20156, GAT20165, GAT20166, GAT20168, GAT20170, GAT20176, GAT20178, GAT20179, GAT20181, GAT20182, GAT20196, GAT20197, GAT20208, GAT20221, GAT20238, GAT20241, GAT20255, GAT20259, GAT20262, GAT20264, GAT20278, GAT20279, GAT20280, GAT20283, GAT20287, GAT20289, GAT20296, GAT20300, GAT20303, GAT20305, GAT20306, GAT20311, GAT20312, GAT20313, GAT20360, GAT20367, GAT20380, GAT20428, GAT20430, GAT20447, GAT20448, GAT20449, GAT20456, GAT20457, GAT20465, GAT20467, GAT20468, GAT20472, GAT20483, GAT20487, GAT20489, GAT20475, GAT60262, GAT60263, GAT60264, GAT60265, GAT60266, GAT60267, GAT60268, GAT60269, GAT60270, GAT60272, GAT60271, GAT60273, GAT60274, GAT60275, GAT60276, GAT25289, GAT25295, GAT25199, GAT25297, GAT25298, GAT29328, GAT60277, GAT60278, GAT60279, GAT60280, GAT60281, GAT60282, GAT60283, GAT60284, GAT60285, GAT60286, GAT60287, GAT60288, GAT60289, GAT60290, GAT60291, GAT60292, GAT60293, GAT60294, GAT60295, GAT60296, GAT60297, GAT60298, GAT60299, GAT60300, GAT60301, GAT60302, GAT60303, GAT33363, GAT60304, GAT60305, GAT60306, GAT20301, GAT60307, GAT60308, GAT60309, GAT60310, GAT60311, GAT59494, GAT59497, GAT59498, GAT59545, GAT60312, GAT60313, GAT59360, GAT59363, GAT60314, GAT59359, GAT59368, GAT59352, GAT59353, GAT59496, GAT59495, GAT60315, GAT60316, GAT59499, GAT59090, GAT59088, GAT59087, GAT59086, GAT59081, GAT59083, GAT59082, GAT59080, GAT59078, GAT59079, GAT59067, GAT59066, GAT59056, GAT59055, GAT59058, GAT59043, GAT59044, GAT59047, GAT59046, GAT59048, GAT59050, GAT59051, GAT59052, GAT59049, GAT59053, GAT59054, GAT59339, GAT59337, GAT59334, GAT59333, GAT59092, GAT59095, GAT59094, GAT59093, GAT59370, GAT59372, GAT59485, GAT59482, GAT60317, GAT60318, GAT60319, GAT60320, GAT60321, GAT60322, GAT60393, GAT60394, GAT60395, GAT60396, GAT60397, GAT60398, GAT60399, GAT60400, GAT60401, GAT60402, GAT60403, GAT60404, GAT60405, GAT60406, GAT60407, GAT60408, GAT60409, GAT60410, GAT60411, GAT60412, GAT60413, GAT60414, GAT60415, GAT60416, GAT60417, GAT60418, GAT60419, GAT60420, GAT60421, GAT60422, GAT60423, GAT60424, GAT60425, GAT60426, GAT60427, GAT60428, GAT60429, GAT60430, GAT60431, GAT60432, GAT60433, GAT60434, GAT60435, GAT60436, GAT60437, GAT60438, GAT60439, GAT60440, GAT60441, GAT60442, GAT60443, GAT60444, GAT60445, GAT60446, GAT60447, GAT60448, GAT60449, GAT60450, GAT60451, GAT60452, GAT60453, GAT60454, GAT60455, GAT60456, GAT60457, GAT60458, GAT60459, GAT60460, GAT60461, GAT60462, GAT60463, GAT60464, GAT60465, GAT60466, GAT60467, GAT60468, GAT60469, GAT60470, GAT60471, GAT60472, GAT60473, GAT60474, GAT60475, GAT60476, GAT60477, GAT59014, GAT59013, GAT60478, GAT60479, GAT60480, GAT60481, GAT60482, GAT60483, GAT60484, GAT60485, GAT60486, GAT60487, GAT60488, GAT60489, GAT60490, GAT60491, GAT60492, GAT60493, GAT60496, GAT60497, GAT60499, GAT60500, GAT60501, GAT60502, GAT60503, GAT60504, GAT60505, GAT60506, GAT60507, GAT60508, GAT60509, GAT60510, GAT60511, GAT60512, GAT60513, GAT60514, GAT60515, GAT60516, GAT60517, GAT60518, GAT60519, GAT60520, GAT60521, GAT60522, GAT60523, GAT60524, GAT60525, GAT60526, GAT60527, GAT60529, GAT60535, GAT60536, GAT60537, GAT60538, GAT60539, GAT60540, GAT60541, GAT60542, GAT60543, GAT60544, GAT60545, GAT60546, GAT60547, GAT60548, GAT60549, GAT60550, GAT60551, GAT60552, GAT60553, GAT60554, GAT60555, GAT60556, GAT60557, GAT60558, GAT60559, GAT60560, GAT60561, GAT60562, GAT60563, GAT60564, GAT60565, GAT60566, GAT60567, GAT60568, GAT60569, GAT60570, GAT60571, GAT60572, GAT60573, GAT60574, GAT60575, GAT60576, GAT60577, GAT60578, GAT60579, GAT60580, GAT60581, GAT60582, GAT60583, GAT60584, GAT60585, GAT60586, GAT60587, GAT60588, GAT60589, GAT60590, GAT60591, GAT60592, GAT60593, GAT60594, GAT60595, GAT60596, GAT60597, GAT60598, GAT60600, GAT60599, GAT60601, GAT60602, GAT60603, GAT60604, GAT60605, GAT60611, GAT60612, GAT60613, GAT60614, GAT60616, GAT60619, GAT60620, GAT60621, GAT60622, GAT60623, GAT60624, GAT61160, GAT61161, GAT61162, GAT61163, GAT61164, GAT61165, GAT61166, GAT61167, GAT61168, GAT61169, GAT61170, GAT61171, GAT61172, GAT61173, GAT61174, GAT61175, GAT61176, GAT61177, GAT61178, GAT61179, GAT61180, GAT61181, GAT61182, GAT61183, GAT61184, GAT61185, GAT61186, GAT61187, GAT61188, GAT61189, GAT61190, GAT61191, GAT61192, GAT61193,

GAT61194, GAT61195, GAT61196, GAT61197, GAT61198, GAT61199, GAT61200, GAT61201, GAT61202, GAT61203, GAT61204

SOURCES

Report: Davidson, A., Dutton, D., Flook, H. & Gwyn, D. Rh., 1995, Gwynedd Slate Quarries: An Archaeological Survey 1994-5. Appendix 1 Part 1, GAT Report No. 154

Report: Davidson, A., Dutton, D., Flook, H. & Gwyn, D. Rh., 1995, Gwynedd Slate Quarries: An Archaeological Survey 1994-5, GAT Report No. 154

Report: Davidson, A., Dutton, D., Flook, H. & Gwyn, D. Rh., 1995, Gwynedd Slate Quarries: An Archaeological Survey 1994-5. Appendix 1 Part 2, GAT Report No. 154

REPORT 154

PRN 44550 **NAME** Ty Hen Parc, Parc Llanfrothen, Croesor, Meirionnydd **NGR** SH6271343968 **COMMUNITY** Llanfrothen

TYPE DESK BASED ASSESSMENT **YEAR** 2014 **ORGANISATION** Aeon Archaeology **PERSON** Cooke, R.

SUMMARY Desk based assessment and field visit carried out by Aeon Archaeology in advance of proposed development at Ty Hen Parc, Llanfrothen.

DESCRIPTION

COMMENTS

CROSS REFERENCES - GAT55931, GAT12428, GAT55930, GAT55932, GAT55933, GAT55934, GAT55935, GAT55936

SOURCES

Report: Cooke, R., 2014, Ty Hen Parc, Parc Llanfrothen, Croesor, Meirionnydd: Archaeological Desk Based Assessment, Aeon Archaeology Report No. 0031

REPORT 0031

PRN 44557 **NAME** Early Celtic Societies in North Wales **NGR** - **COMMUNITY** -

TYPE PROJECT **YEAR** 2010 **ORGANISATION** Bangor University **PERSON** Waddington, K.

SUMMARY Desk based research project undertaken by Waddington, K. in collaboration with Bangor University and Karl, R. as an expansion of the 'Welsh Roundhouse Projectâ€™. The project assessed evidence for settlement from the Late Bronze Age to the early medieval period (late 2nd millennium BC- early 2nd millennium AD) in north-west Wales and examined the long-term processes of social change and settlement practices. Drew on previous work by Ghey.E., Johnston. R., Edwards. E. and Pope, R. and a number of Gwynedd Archaeological Trust projects, in particular 'G1770 Defended enclosures surveyâ€™ and 'G1104 Hut circle settlement surveyâ€™. Funded by the University of Wales Publications and Collaborative Research Committee (the successor to the former Board of Celtic Studies).

DESCRIPTION -

COMMENTS

None

CROSS REFERENCES - GAT2824, GAT2827, GAT2828, GAT2829, GAT2832, GAT2837, GAT2840, GAT2841, GAT2846, GAT2856, GAT2857, GAT2859, GAT2865, GAT2876, GAT2878, GAT2881, GAT2884, GAT2885, GAT2889, GAT2891, GAT2893, GAT2895, GAT2896, GAT2899, GAT2900, GAT2901, GAT2902, GAT2903, GAT2904, GAT2905, GAT2906, GAT2907, GAT2909, GAT2910, GAT2917, GAT2920, GAT2925, GAT2926, GAT2928, GAT2929, GAT2930, GAT2931, GAT2932, GAT2937, GAT2941, GAT2942, GAT2943, GAT2944, GAT2945, GAT2946, GAT2947, GAT2948, GAT2949, GAT2950, GAT2951, GAT2952, GAT2953, GAT2955, GAT2956, GAT2957, GAT2958, GAT2963, GAT2964, GAT2968, GAT2969, GAT2975, GAT2976, GAT2977, GAT2979, GAT2980, GAT2982, GAT2983, GAT2985, GAT2987, GAT2991, GAT2992, GAT2993, GAT2994, GAT2998, GAT3005, GAT3006, GAT3014, GAT3016, GAT3021, GAT3022, GAT3024, GAT3033, GAT3037, GAT3053, GAT3054, GAT3063, GAT3067, GAT3070, GAT3071, GAT3072, GAT3075, GAT3077, GAT3078, GAT3084, GAT3085, GAT3086, GAT3087, GAT3089, GAT3090, GAT3091, GAT3092, GAT3097, GAT3098, GAT3103, GAT3105, GAT3106, GAT3114, GAT3115, GAT3117, GAT3118, GAT3121, GAT3133, GAT3137, GAT3138, GAT3140, GAT3142, GAT3143, GAT3144, GAT3146, GAT3147, GAT3148, GAT3150, GAT3152, GAT3154, GAT3169, GAT3170, GAT3171, GAT3173, GAT3174, GAT3175, GAT3176, GAT3177, GAT3178,

GAT3179, GAT3182, GAT3184, GAT3198, GAT3204, GAT3207, GAT3211, GAT3212, GAT3220, GAT3229, GAT3231, GAT3234, GAT3245, GAT3246, GAT3247, GAT3269, GAT3274, GAT3275, GAT3277, GAT3278, GAT3284, GAT3285, GAT3286, GAT3287, GAT3288, GAT3291, GAT3293, GAT3297, GAT3301, GAT3302, GAT3304, GAT3306, GAT3307, GAT3309, GAT3311, GAT3312, GAT3313, GAT3314, GAT3316, GAT3317, GAT3319, GAT3321, GAT3322, GAT3323, GAT3325, GAT3326, GAT3327, GAT3329, GAT3330, GAT3331, GAT3332, GAT3333, GAT3334, GAT3335, GAT3336, GAT3337, GAT3338, GAT3340, GAT3344, GAT3346, GAT3350, GAT3351, GAT3353, GAT3354, GAT3355, GAT3356, GAT3357, GAT3358, GAT3359, GAT3361, GAT3362, GAT3364, GAT3365, GAT3366, GAT3369, GAT3373, GAT3374, GAT3375, GAT3376, GAT3377, GAT3378, GAT3379, GAT3380, GAT3381, GAT3382, GAT3383, GAT3385, GAT3388, GAT3389, GAT3395, GAT3397, GAT3398, GAT3400, GAT3402, GAT3405, GAT3409, GAT3410, GAT3412, GAT3413, GAT3414, GAT3415, GAT3416, GAT3417, GAT3418, GAT3422, GAT3426, GAT3427, GAT3428, GAT3429, GAT3430, GAT3431, GAT3432, GAT3433, GAT3434, GAT3437, GAT3438, GAT3440, GAT420, GAT421, GAT424, GAT425, GAT430, GAT432, GAT433, GAT434, GAT435, GAT439, GAT442, GAT443, GAT446, GAT447, GAT448, GAT449, GAT450, GAT451, GAT452, GAT453, GAT454, GAT466, GAT467, GAT468, GAT469, GAT475, GAT479, GAT480, GAT481, GAT482, GAT488, GAT498, GAT499, GAT500, GAT501, GAT504, GAT509, GAT511, GAT512, GAT514, GAT515, GAT531, GAT532, GAT538, GAT545, GAT546, GAT547, GAT548, GAT549, GAT550, GAT551, GAT552, GAT554, GAT557, GAT563, GAT564, GAT565, GAT572, GAT573, GAT577, GAT578, GAT579, GAT580, GAT581, GAT582, GAT583, GAT584, GAT585, GAT586, GAT587, GAT588, GAT589, GAT590, GAT591, GAT592, GAT593, GAT594, GAT595, GAT597, GAT601, GAT602, GAT603, GAT604, GAT605, GAT612, GAT613, GAT614, GAT619, GAT620, GAT628, GAT629, GAT630, GAT633, GAT634, GAT636, GAT637, GAT638, GAT639, GAT640, GAT641, GAT642, GAT643, GAT645, GAT646, GAT652, GAT653, GAT654, GAT655, GAT660, GAT662, GAT663, GAT664, GAT671, GAT686, GAT687, GAT688, GAT689, GAT690, GAT691, GAT696, GAT703, GAT705, GAT706, GAT712, GAT713, GAT714, GAT715, GAT716, GAT717, GAT718, GAT719, GAT722, GAT726, GAT727, GAT729, GAT732, GAT733, GAT734, GAT738, GAT739, GAT740, GAT741, GAT742, GAT743, GAT744, GAT745, GAT746, GAT750, GAT751, GAT752, GAT755, GAT756, GAT759, GAT761, GAT764, GAT765, GAT766, GAT767, GAT768, GAT769, GAT772, GAT773, GAT774, GAT776, GAT777, GAT778, GAT780, GAT782, GAT783, GAT785, GAT786, GAT789, GAT790, GAT792, GAT793, GAT798, GAT799, GAT800, GAT802, GAT803, GAT806, GAT807, GAT810, GAT811, GAT815, GAT819, GAT822, GAT823, GAT832, GAT838, GAT839, GAT840, GAT841, GAT844, GAT845, GAT846, GAT847, GAT848, GAT850, GAT851, GAT852, GAT853, GAT854, GAT855, GAT856, GAT857, GAT858, GAT859, GAT860, GAT861, GAT864, GAT866, GAT867, GAT868, GAT872, GAT877, GAT882, GAT883, GAT886, GAT889, GAT890, GAT906, GAT909, GAT911, GAT919, GAT924, GAT927, GAT928, GAT942, GAT951, GAT956, GAT957, GAT962, GAT979, GAT980, GAT981, GAT998, GAT999, GAT1000, GAT1001, GAT1002, GAT1003, GAT1004, GAT1005, GAT1011, GAT1012, GAT1015, GAT1016, GAT1017, GAT1018, GAT1019, GAT1020, GAT1024, GAT1025, GAT1026, GAT1, GAT3, GAT4, GAT5, GAT8, GAT9, GAT10, GAT11, GAT12, GAT13, GAT14, GAT15, GAT16, GAT17, GAT18, GAT21, GAT24, GAT25, GAT27, GAT28, GAT29, GAT34, GAT35, GAT45, GAT46, GAT47, GAT48, GAT50, GAT51, GAT52, GAT53, GAT54, GAT56, GAT57, GAT60, GAT62, GAT64, GAT65, GAT66, GAT67, GAT68, GAT74, GAT75, GAT78, GAT82, GAT84, GAT85, GAT87, GAT88, GAT89, GAT90, GAT92, GAT93, GAT96, GAT97, GAT102, GAT104, GAT105, GAT107, GAT108, GAT109, GAT111, GAT112, GAT113, GAT114, GAT115, GAT116, GAT117, GAT118, GAT119, GAT121, GAT122, GAT126, GAT127, GAT128, GAT129, GAT131, GAT132, GAT133, GAT134, GAT135, GAT136, GAT139, GAT140, GAT141, GAT142, GAT143, GAT144, GAT145, GAT146, GAT147, GAT148, GAT149, GAT150, GAT154, GAT160, GAT162, GAT163, GAT164, GAT165, GAT166, GAT167, GAT168, GAT169, GAT170, GAT171, GAT172, GAT173, GAT175, GAT176, GAT177, GAT178, GAT179, GAT188, GAT189, GAT193, GAT195, GAT196, GAT200, GAT203, GAT207, GAT208, GAT209, GAT210, GAT211, GAT212, GAT213, GAT214, GAT216, GAT217, GAT219, GAT223, GAT226, GAT227, GAT229, GAT230, GAT231, GAT232, GAT233, GAT234, GAT235, GAT236, GAT237, GAT238, GAT239, GAT240, GAT242, GAT243, GAT246, GAT247, GAT248, GAT249, GAT250, GAT251, GAT252, GAT253, GAT254, GAT255, GAT256, GAT257, GAT258, GAT259, GAT260, GAT261, GAT262, GAT264, GAT265, GAT266, GAT267, GAT268, GAT269, GAT270, GAT271, GAT272, GAT273, GAT274, GAT275, GAT276, GAT278, GAT279, GAT280, GAT281, GAT284, GAT285, GAT286, GAT287, GAT288, GAT289, GAT290, GAT291, GAT292, GAT293, GAT294, GAT295, GAT296, GAT297, GAT312, GAT313, GAT315, GAT318, GAT320, GAT321, GAT322, GAT323, GAT324, GAT325, GAT326, GAT327, GAT328, GAT329, GAT330, GAT331, GAT332, GAT333, GAT335, GAT336, GAT337, GAT338, GAT339, GAT340, GAT341, GAT342, GAT343, GAT344, GAT346, GAT350, GAT351, GAT353, GAT368, GAT371, GAT373, GAT383, GAT384, GAT385, GAT386, GAT387, GAT388, GAT389, GAT390, GAT391, GAT392, GAT393, GAT394, GAT395, GAT397, GAT400, GAT401, GAT402, GAT404, GAT407, GAT408, GAT415, GAT416, GAT417, GAT418, GAT1027, GAT1028, GAT1029, GAT1032, GAT1033, GAT1034, GAT1035, GAT1036, GAT1037, GAT1044, GAT1045, GAT1046, GAT1047, GAT1050, GAT1051, GAT1052, GAT1053, GAT1054, GAT1055, GAT1056, GAT1061, GAT1062, GAT1063, GAT1064, GAT1065, GAT1066, GAT1070, GAT1071, GAT1072, GAT1073, GAT1074, GAT1075,

GAT1077, GAT1078, GAT1079, GAT1080, GAT1106, GAT1107, GAT1108, GAT1109, GAT1110, GAT1111, GAT1112, GAT1113, GAT1114, GAT1115, GAT1116, GAT1118, GAT1119, GAT1129, GAT1130, GAT1131, GAT1132, GAT1133, GAT1134, GAT1135, GAT1137, GAT1139, GAT1140, GAT1142, GAT1144, GAT1145, GAT1146, GAT1148, GAT1149, GAT1150, GAT1151, GAT1154, GAT1155, GAT1156, GAT1157, GAT1158, GAT1159, GAT1160, GAT1163, GAT1164, GAT1165, GAT1168, GAT1170, GAT1172, GAT1173, GAT1174, GAT1176, GAT1177, GAT1179, GAT1180, GAT1181, GAT1182, GAT1183, GAT1184, GAT1187, GAT1189, GAT1190, GAT1191, GAT1192, GAT1193, GAT1194, GAT1195, GAT1196, GAT1201, GAT1202, GAT1205, GAT1206, GAT1207, GAT1208, GAT1209, GAT1210, GAT1212, GAT1213, GAT1215, GAT1216, GAT1223, GAT1226, GAT1227, GAT1228, GAT1229, GAT1230, GAT1231, GAT1234, GAT1235, GAT1236, GAT1237, GAT1240, GAT1242, GAT1244, GAT1245, GAT1246, GAT1247, GAT1257, GAT1261, GAT1262, GAT1263, GAT1264, GAT1265, GAT1266, GAT1267, GAT1268, GAT1269, GAT1271, GAT1272, GAT1273, GAT1274, GAT1275, GAT1276, GAT1279, GAT1280, GAT1282, GAT1283, GAT1287, GAT1288, GAT1289, GAT1290, GAT1292, GAT1293, GAT1294, GAT1295, GAT1297, GAT1298, GAT1299, GAT1301, GAT1302, GAT1303, GAT1304, GAT1305, GAT1306, GAT1307, GAT1312, GAT1314, GAT1315, GAT1316, GAT1318, GAT1321, GAT1322, GAT1323, GAT1325, GAT1330, GAT1335, GAT1337, GAT1341, GAT1342, GAT1343, GAT1344, GAT1347, GAT1348, GAT1349, GAT1351, GAT1352, GAT1353, GAT1354, GAT1356, GAT1357, GAT1358, GAT1359, GAT1360, GAT1361, GAT1362, GAT1363, GAT1364, GAT1365, GAT1366, GAT1367, GAT1368, GAT1369, GAT1373, GAT1374, GAT1375, GAT1376, GAT1377, GAT1379, GAT1380, GAT1384, GAT1386, GAT1388, GAT1389, GAT1390, GAT1391, GAT1392, GAT1393, GAT1394, GAT1396, GAT1397, GAT1399, GAT1400, GAT1401, GAT1402, GAT1404, GAT1406, GAT1411, GAT1425, GAT1427, GAT1430, GAT1432, GAT1438, GAT1454, GAT1457, GAT1460, GAT1462, GAT1463, GAT1464, GAT1466, GAT1469, GAT1470, GAT1479, GAT1482, GAT1484, GAT1485, GAT1486, GAT1487, GAT1488, GAT1489, GAT1490, GAT1491, GAT1492, GAT1493, GAT1496, GAT1497, GAT1498, GAT1500, GAT1501, GAT1502, GAT1503, GAT1504, GAT1505, GAT1507, GAT1508, GAT1509, GAT1512, GAT1513, GAT1514, GAT1515, GAT1516, GAT1518, GAT1519, GAT1520, GAT1523, GAT1524, GAT1525, GAT1528, GAT1529, GAT1535, GAT1536, GAT1537, GAT1541, GAT1545, GAT1546, GAT1547, GAT1548, GAT1552, GAT1554, GAT1561, GAT1562, GAT1563, GAT1564, GAT1565, GAT1566, GAT1567, GAT1568, GAT1569, GAT1570, GAT1571, GAT1572, GAT1577, GAT1578, GAT1579, GAT1580, GAT1584, GAT1585, GAT1587, GAT1588, GAT1593, GAT1596, GAT1600, GAT1601, GAT1604, GAT1606, GAT1607, GAT1614, GAT1615, GAT1618, GAT1620, GAT1628, GAT1630, GAT1632, GAT1634, GAT1636, GAT1639, GAT1640, GAT1648, GAT1649, GAT1650, GAT1651, GAT1652, GAT1655, GAT1663, GAT1664, GAT1665, GAT1674, GAT1675, GAT1676, GAT1677, GAT1685, GAT1692, GAT1693, GAT1694, GAT1695, GAT1697, GAT1703, GAT1727, GAT1737, GAT1739, GAT1743, GAT1744, GAT1745, GAT1746, GAT1747, GAT1748, GAT1753, GAT1755, GAT1756, GAT1757, GAT1758, GAT1759, GAT1760, GAT1762, GAT1764, GAT1768, GAT1769, GAT1776, GAT1777, GAT1778, GAT1779, GAT1782, GAT1783, GAT1788, GAT1793, GAT1794, GAT1796, GAT1799, GAT1800, GAT1802, GAT1805, GAT1807, GAT1812, GAT1813, GAT1815, GAT1820, GAT1821, GAT1822, GAT1823, GAT1826, GAT1828, GAT1842, GAT1843, GAT1844, GAT1845, GAT1846, GAT1847, GAT1848, GAT1849, GAT1850, GAT1851, GAT1852, GAT1906, GAT1924, GAT1960, GAT1995, GAT1996, GAT19

SOURCES

Database: Waddington, K., 2010, *Early Celtic Societies in North Wales*,

Book: Waddington, K., 2013, *The Settlements of Northwest Wales: From the Late Bronze Age to the Early Medieval Period*, HER Library Record No. 2377

REPORT None

PRN 44558 **NAME** Glastir Private Woodland Management Polygonisation **NGR** - **COMMUNITY** -

TYPE DESK BASED ASSESSMENT **YEAR** 2014 **ORGANISATION** Gwynedd Archaeological Trust

(**GAT**) **PERSON** McGuiness, N.

SUMMARY Desk based assessment carried out by Gwynedd Archaeological Trust for the Glastir Private Woodland Management scheme. The project identified new sites within private woodlands in the Glastir scheme using historic Ordnance Survey digital mapping. The project output is a GIS table with metadata.

DESCRIPTION -

COMMENTS None

CROSS REFERENCES - GAT55937, GAT55938, GAT55939, GAT55940, GAT55941, GAT55942, GAT55943, GAT55944, GAT55945, GAT55946, GAT55947, GAT55948, GAT55949, GAT55950, GAT55951, GAT55952,

[illegible]

[illegible]

SOURCES

Data Import: McGuinness, N., 2014, Glastir Private Woodland Management Polygonisation,

REPORT *None*

PRN 44846 NAME *Medieval and Post-Medieval Agricultural Features in North-West Wales. Report on Scheduling Enhancement Study: Part 1: Report and Gazetteer* **NGR - COMMUNITY -**

TYPE DESK BASED ASSESSMENT **YEAR** 2014 **ORGANISATION** Gwynedd Archaeological Trust (GAT) **PERSON** Kenney, J.

SUMMARY *Scoping study on Medieval and Post-Medieval sites related to agriculture and subsistence including sheepfolds, rabbit warrens and peat cutting. Other miscellaneous sites are also included, such as dovecotes and deer parks.*

DESCRIPTION -

COMMENTS None

CROSS REFERENCES - GAT55462, GAT55469, GAT55461, GAT55460, GAT55459, GAT55458, GAT55457, GAT55456, GAT55455, GAT55454, GAT55453, GAT55452, GAT55451, GAT55450, GAT55449, GAT55448, GAT55447, GAT55446, GAT55445, GAT55444, GAT55443, GAT55442, GAT55441, GAT55440, GAT55439, GAT55438, GAT55437, GAT55436, GAT55435, GAT55434, GAT55433, GAT55432, GAT55431, GAT55430, GAT55429, GAT55428, GAT55427, GAT55426, GAT55425, GAT55424, GAT55423, GAT55422, GAT55421, GAT55420, GAT55419, GAT55418, GAT55417, GAT55416, GAT55415, GAT38238, GAT55414, GAT55413, GAT55412, GAT55411, GAT55410, GAT55408, GAT55407, GAT55406, GAT55405, GAT55404, GAT55403, GAT55402, GAT55401, GAT55400, GAT55399, GAT55398, GAT55397, GAT55396, GAT55395, GAT55394, GAT55393, GAT55392, GAT55391, GAT55390, GAT55389, GAT55388, GAT55387, GAT55386, GAT55385, GAT55384, GAT55383, GAT55382, GAT55381, GAT55380, GAT55379, GAT55378, GAT55377, GAT55376, GAT55375, GAT55374, GAT55373, GAT55372, GAT55371, GAT55370, GAT55369, GAT55368, GAT55367, GAT55366, GAT55365, GAT55364, GAT55363, GAT55362, GAT55361, GAT55360, GAT17395, GAT55359, GAT55358, GAT55357, GAT55356, GAT55355, GAT55354, GAT55353, GAT55352, GAT55351, GAT55350, GAT55349, GAT55348, GAT55347, GAT55346, GAT55345, GAT55344, GAT55343, GAT55342, GAT55341, GAT55340, GAT55339, GAT55338, GAT55337, GAT55336, GAT55335, GAT55334, GAT55333, GAT55332, GAT55331, GAT55330, GAT55329, GAT55328, GAT55327, GAT55326, GAT55325, GAT55324, GAT55323, GAT55322, GAT55321, GAT55320, GAT55319, GAT55318, GAT55317, GAT55316, GAT55315, GAT55314, GAT55313, GAT55312, GAT55311, GAT55310, GAT55309, GAT55308, GAT55307, GAT55306, GAT55305, GAT55304, GAT55303, GAT55302, GAT55301, GAT55300, GAT55299, GAT55298, GAT55297, GAT55296, GAT55295, GAT55294, GAT55293, GAT55292, GAT55291, GAT55290, GAT55289, GAT55288, GAT55287, GAT55286, GAT55285, GAT55284, GAT55283, GAT55282, GAT55281, GAT55280, GAT55279, GAT55278, GAT55277, GAT55276, GAT55275, GAT55274, GAT55273, GAT38343, GAT55272, GAT55271, GAT55270, GAT55269, GAT55268, GAT55267, GAT55266, GAT55265, GAT55264, GAT55263, GAT55262, GAT55261, GAT55260, GAT55259, GAT55258, GAT55257, GAT55256, GAT55255, GAT55254, GAT55253, GAT55252, GAT55251, GAT55250, GAT55249, GAT55248, GAT55247, GAT55246, GAT55245, GAT55244, GAT55243, GAT55242, GAT55241, GAT55240, GAT55239, GAT55238, GAT55237, GAT55236, GAT55235, GAT55234, GAT55233, GAT55232, GAT55231, GAT55230, GAT55229, GAT55228, GAT55227, GAT55226, GAT55225, GAT55224, GAT55223, GAT55222, GAT55221, GAT55220, GAT55219, GAT55218, GAT55217, GAT55216, GAT55215, GAT55214, GAT55213, GAT55212, GAT55211, GAT55210, GAT55209, GAT55208, GAT55207, GAT55206, GAT55205, GAT55204, GAT55203, GAT55202, GAT55201, GAT55200, GAT55199, GAT55198, GAT55197, GAT55196, GAT55195, GAT55194, GAT55193, GAT55192, GAT55191, GAT55190, GAT55189, GAT55188, GAT55187, GAT55186, GAT55185, GAT55184, GAT55183, GAT55182, GAT55181, GAT55180, GAT55179, GAT55178, GAT55177, GAT55176, GAT55175, GAT55174, GAT55173, GAT55172, GAT55171, GAT55170, GAT55169, GAT55168, GAT55167, GAT55166, GAT55165, GAT55164, GAT55163, GAT55162, GAT55161, GAT55160, GAT55159, GAT55158, GAT55157, GAT55156, GAT55155, GAT55154, GAT55153, GAT55152, GAT55151, GAT55150, GAT55149, GAT55148, GAT55147, GAT55146, GAT55145, GAT55144, GAT55143, GAT55142, GAT55141, GAT55140, GAT55139, GAT55138, GAT55137, GAT55136, GAT55135, GAT55134, GAT55133, GAT55132, GAT55131, GAT55130, GAT55129, GAT55128, GAT55127, GAT55126, GAT55125, GAT55124, GAT55123, GAT55122, GAT55121, GAT55120, GAT55119, GAT55118, GAT55117, GAT55116, GAT55115, GAT55114, GAT55113, GAT55112, GAT55111, GAT55110, GAT55109, GAT55108, GAT55107, GAT55106, GAT55105, GAT55104, GAT55103, GAT55102, GAT55101, GAT55100, GAT55099, GAT55098, GAT55097, GAT55096, GAT55095, GAT55094, GAT55093, GAT55092, GAT55091, GAT55090, GAT55089, GAT55088, GAT55087, GAT55086, GAT55085, GAT55084, GAT55083, GAT55082, GAT55081, GAT55080, GAT55079, GAT55078, GAT55077, GAT55076, GAT55075, GAT55074, GAT55073, GAT55072, GAT55071, GAT55070, GAT55069, GAT55068, GAT55067, GAT55066, GAT55065, GAT55064, GAT55063, GAT55062, GAT55061, GAT55060, GAT55059, GAT55058, GAT55057, GAT55056,

[illegible]

GAT39725, GAT39724, GAT39723, GAT39722, GAT39721, GAT39720, GAT39719, GAT39718, GAT39717, GAT39716, GAT39715, GAT39714, GAT39713, GAT39712, GAT39711, GAT39710, GAT39709, GAT39708, GAT39707, GAT39706, GAT39705, GAT39704, GAT39703, GAT39702, GAT39701, GAT39700, GAT39699, GAT39698, GAT39697, GAT39696, GAT39695, GAT39694, GAT39693, GAT39692, GAT39691, GAT39690, GAT39689, GAT39688, GAT39687, GAT39686, GAT39685, GAT39684, GAT39683, GAT39682, GAT39681, GAT39680, GAT39679, GAT39678, GAT39677, GAT39676, GAT39675, GAT39674, GAT39673, GAT39672, GAT39671, GAT39670, GAT39669, GAT39668, GAT39667, GAT39666, GAT39665, GAT39664, GAT39663, GAT39662, GAT39661, GAT39660, GAT39659, GAT39658, GAT39657, GAT39656, GAT39655, GAT39654, GAT39653, GAT39652, GAT39651, GAT39650, GAT39649, GAT39648, GAT39647, GAT39646, GAT39645, GAT39644, GAT39643, GAT39642,

SOURCES

Report: Kenney, J. , 2014, *Medieval and Post-Medieval Agricultural Features in North-West Wales. Report on Scheduling Enhancement Study. Part 1: Report and Gazetteer.* , Report No. 1162

REPORT 1162

PRN 44907 **NAME** Medieval and Post-Medieval Mills. Scheduling Enhancement 2012-13, Meirionnydd. Part 01: Report and Gazetteer. **NGR** - **COMMUNITY** -

TYPE DESK BASED ASSESSMENT **YEAR** 2013 **ORGANISATION** Gwynedd Archaeological Trust (GAT) **PERSON** Evans, R., and Burnett, A.

SUMMARY GAT has been commissioned by CADW to identify the Medieval and Post Medieval sites in Meirionnydd, to assess their condition and, where appropriate, to recommend sites for scheduling. The project has identified 440 mill or potential mill sites, through archive, cartographic and documentary research. Those sites showing potential as sites suitable for scheduling were visited in the field. These sites vary in date from the Medieval period through to the 19th century, and consist of a variety of site types and technologies. A database was created recording each of the mill sites individually with a unique site number. It is clear from the work carried out on this project that the quantity of data and potential for research on Meirionnydd mills is cast. There are undoubtedly more mills of interest, and perhaps of Schedulable quality in Meirionnydd and these can only be assessed after further documentary research and field work.

DESCRIPTION

COMMENTS

CROSS REFERENCES - GAT15088, GAT17353, GAT18965, GAT19238, GAT19252, GAT25334, GAT25381, GAT25550, GAT25611, GAT25950, GAT25954, GAT27001, GAT27098, GAT27329, GAT27349, GAT28118, GAT28515, GAT28554, GAT29103, GAT30539, GAT30609, GAT32541, GAT36639, GAT36641, GAT36642, GAT36643, GAT36644, GAT36645, GAT36646, GAT36647, GAT36648, GAT36649, GAT36650, GAT36651, GAT36652, GAT36653, GAT36654, GAT36655, GAT36656, GAT36657, GAT36658, GAT36659, GAT36660, GAT36661, GAT36662, GAT36663, GAT36664, GAT36665, GAT36666, GAT36667, GAT36669, GAT36670, GAT36671, GAT36672, GAT36673, GAT36674, GAT36675, GAT36676, GAT36677, GAT36678, GAT36679, GAT36680, GAT36681, GAT36682, GAT36683, GAT36684, GAT36685, GAT36686, GAT36687, GAT36689, GAT36690, GAT36691, GAT36693, GAT36695, GAT36696, GAT36697, GAT36698, GAT36699, GAT36700, GAT36701, GAT36702, GAT36703, GAT36704, GAT36705, GAT36706, GAT36707, GAT36708, GAT36709, GAT36710, GAT36711, GAT36712, GAT36713, GAT36714, GAT36715, GAT36716, GAT36717, GAT36718, GAT36719, GAT36720, GAT36721, GAT36722, GAT36723, GAT36724, GAT36725, GAT36726, GAT36727, GAT36728, GAT36729, GAT36730, GAT36731, GAT36732, GAT36733, GAT36734, GAT36735, GAT36736, GAT36737, GAT36738, GAT36739, GAT36741, GAT36742, GAT36743, GAT36744, GAT36745, GAT36746, GAT36747, GAT36748, GAT36749, GAT36750, GAT36751, GAT36752, GAT36753, GAT36754, GAT36755, GAT36756, GAT36757, GAT36758, GAT36759, GAT36760, GAT36761, GAT36762, GAT36763, GAT36766, GAT36767, GAT36768, GAT36770, GAT36771, GAT36772, GAT36773, GAT36774, GAT36775, GAT36776, GAT36777, GAT36779, GAT36781, GAT36782, GAT36783, GAT36784, GAT36786, GAT36788, GAT36789, GAT36790, GAT36791, GAT36792, GAT36793, GAT36794, GAT36795, GAT36796, GAT36797, GAT36798, GAT36799, GAT36800, GAT36801, GAT36802, GAT36803, GAT36805, GAT36806, GAT36807, GAT36808, GAT36809, GAT36810, GAT36811, GAT36812, GAT36813, GAT36814, GAT36815, GAT36816, GAT36817, GAT36818, GAT36819, GAT36820, GAT36821, GAT36822, GAT36823, GAT36824, GAT36825, GAT36826, GAT36827, GAT36828, GAT36831, GAT36832, GAT36833, GAT36834, GAT36835, GAT36837, GAT36838, GAT36839, GAT36840, GAT36841, GAT36842, GAT36843, GAT36845, GAT36846, GAT36847, GAT36848,

GAT36849, GAT36850, GAT36851, GAT36852, GAT36853, GAT36854, GAT36855, GAT36856, GAT36857, GAT36858, GAT36859, GAT36860, GAT36861, GAT36862, GAT36863, GAT36865, GAT36866, GAT36867, GAT36868, GAT36869, GAT36870, GAT36871, GAT36872, GAT36873, GAT36874, GAT36875, GAT36876, GAT36877, GAT36878, GAT36879, GAT36880, GAT36881, GAT36882, GAT36883, GAT36884, GAT36885, GAT36886, GAT36887, GAT36888, GAT36889, GAT36890, GAT36891, GAT36892, GAT36893, GAT36894, GAT36895, GAT36896, GAT36897, GAT36898, GAT36899, GAT36900, GAT36901, GAT36902, GAT36903, GAT36904, GAT36905, GAT36907, GAT36910, GAT36912, GAT36913, GAT36914, GAT36915, GAT36916, GAT36917, GAT36918, GAT36919, GAT36920, GAT36921, GAT36922, GAT36923, GAT36924, GAT36925, GAT36926, GAT36927, GAT36928, GAT36929, GAT36930, GAT36931, GAT36932, GAT36933, GAT36934, GAT36935, GAT36936, GAT36937, GAT36938, GAT36939, GAT36940, GAT36941, GAT36942, GAT36943, GAT36944, GAT36945, GAT36946, GAT36947, GAT36948, GAT36949, GAT36950, GAT36952, GAT36953, GAT36954, GAT36955, GAT36956, GAT36957, GAT36958, GAT36959, GAT36960, GAT36961, GAT36962, GAT36963, GAT36964, GAT36965, GAT36966, GAT36967, GAT36968, GAT36969, GAT36970, GAT36971, GAT36972, GAT36973, GAT36974, GAT36975, GAT36976, GAT36977, GAT36978, GAT36979, GAT36980, GAT36981, GAT36982, GAT36983, GAT36984, GAT36986, GAT36987, GAT36988, GAT36989, GAT36990, GAT36991, GAT36992, GAT36993, GAT36994, GAT36995, GAT36996, GAT36997, GAT36998, GAT36999, GAT37000, GAT37001, GAT37002, GAT37003, GAT67816, GAT67817, GAT67818, GAT67819, GAT1048, GAT1619, GAT2539, GAT2562, GAT3896, GAT4129, GAT4923, GAT4964, GAT6116, GAT6357, GAT6399, GAT6528, GAT6533, GAT6867, GAT7488, GAT8193, GAT8244, GAT8254, GAT8634, GAT8711, GAT8743, GAT9288, GAT9299, GAT10340, GAT10542, GAT11771, GAT11772, GAT11774, GAT11775, GAT11776, GAT11865, GAT12184, GAT12360, GAT16041, GAT20292, GAT20304, GAT21847, GAT24760, GAT25537, GAT34172, GAT34195, GAT34591, GAT63491, GAT63819, GAT63931, GAT64952, GAT64977

SOURCES

Report: Evans, R., and Burnett, A. , 2013, *Medieval and Post-Medieval Mills. Scheduling Enhancement 2012-13, Meirionnydd. Part 01: Report and Gazetteer.*, Report No. 1124

REPORT 1124

PRN 45033 **NAME** Cadw Scheduling Enhancement: Holy Wells **NGR** - **COMMUNITY** -

TYPE PROJECT **YEAR** 2011 **ORGANISATION** Gwynedd Archaeological Trust (GAT) **PERSON** Parry, I., Smith, G., and Hopewell, D.

SUMMARY This project has been grant aided by CADW, and undertaken by Gwynedd Archaeological Trust in 2011, and forms part of a wider scheduling enhancement project which aims to assess all monuments of Medieval and Post-Medieval date. This report forms one of four projects being undertaken within 2010-11 to examine all ecclesiastical remains from the relevant period. The projects have been undertaken with the primary aim of providing consistent and accurate information to allow the creation of a database of Medieval ecclesiastical sites in Northwest Wales, so that sites considered to be of national importance can be identified.

DESCRIPTION

COMMENTS

CROSS REFERENCES - GAT62, GAT103, GAT201, GAT634, GAT650, GAT651, GAT657, GAT675, GAT775, GAT776, GAT933, GAT1203, GAT1221, GAT1222, GAT1223, GAT1251, GAT1252, GAT1253, GAT1285, GAT1374, GAT1481, GAT1591, GAT1605, GAT1644, GAT1766, GAT1767, GAT1770, GAT1911, GAT1922, GAT2004, GAT2158, GAT2202, GAT2230, GAT2232, GAT2254, GAT2255, GAT2262, GAT2266, GAT2279, GAT2343, GAT2379, GAT2417, GAT2462, GAT2540, GAT2587, GAT2597, GAT2618, GAT2619, GAT2624, GAT2662, GAT2696, GAT2741, GAT2769, GAT2770, GAT2771, GAT2772, GAT2923, GAT2986, GAT3011, GAT3013, GAT3027, GAT3028, GAT3039, GAT3043, GAT3045, GAT3073, GAT3093, GAT3119, GAT3199, GAT3208, GAT3210, GAT3228, GAT3250, GAT3452, GAT3461, GAT3511, GAT3544, GAT3567, GAT3580, GAT3581, GAT3632, GAT3638, GAT3647, GAT3652, GAT3653, GAT3659, GAT4109, GAT4115, GAT4123, GAT4125, GAT4126, GAT4127, GAT4146, GAT4206, GAT4259, GAT4500, GAT4591, GAT4736, GAT4741, GAT4745, GAT4765, GAT4774, GAT4784, GAT4801, GAT4822, GAT4971, GAT5364, GAT5423, GAT5436, GAT5437, GAT5438, GAT5439, GAT5440, GAT5468, GAT5551, GAT5556, GAT5565, GAT5716, GAT5890, GAT6375, GAT7480, GAT7483, GAT8562, GAT9275, GAT9407, GAT9538, GAT9686, GAT9816, GAT10158, GAT10230, GAT10238, GAT12644, GAT12648, GAT13927, GAT15158, GAT15314, GAT15460, GAT15463, GAT16067, GAT16742, GAT17000, GAT18356, GAT27527, GAT32041, GAT32043, GAT32047, GAT32048, GAT32050, GAT32051, GAT32052, GAT32053, GAT32054, GAT32055, GAT32056, GAT32057, GAT32058, GAT32059,

GAT32062, GAT32065, GAT32067, GAT32068, GAT32069, GAT32070, GAT32071, GAT32072, GAT32073, GAT32074, GAT32075, GAT32076, GAT32077, GAT32079, GAT32080, GAT32081, GAT32083, GAT32084, GAT32089, GAT32092, GAT32094, GAT32095, GAT32096, GAT32097, GAT32098, GAT32099, GAT32100, GAT32101, GAT32102, GAT32103, GAT32105, GAT32106, GAT32107, GAT32108, GAT32109

SOURCES

Report: Parry, I., Smith, G., and Hopewell, D. , 2011, Cadw Scheduling Enhancement: Holy Wells, GAT Report 931

REPORT 931

PRN 45041 NAME Prehistoric, Roman and Other Sites. Monument Evaluation, 2008-10. Part 1: Report and Gazetteer. **NGR - COMMUNITY -**

TYPE DESK BASED ASSESSMENT **YEAR** 2010 **ORGANISATION** Gwynedd Archaeological Trust

(GAT) **PERSON** Hopewell, D., and Smith, G.

SUMMARY The aim of this project, undertaken in 2010, is to assess all monuments or monument types, within the Gwynedd Archaeological Trust Historic Environment Record (HER), which fall within the Prehistoric and Roman periods but which have not been assessed in respect of statutory protection by previous threat related assessments. The Gwynedd Archaeological Trust HER had been searched in order to establish which monument types within these periods had not been the subject of a previous threat-related assessment project. Three monument types, burnt mounds, prehistoric field systems and holy wells were found to be a significant component of the archaeological resource and an important element of the Roman and Prehistoric landscape. In addition there are over 6,000 miscellaneous sites recorded on the HER database that could potentially date from the Prehistoric or Roman period.

DESCRIPTION -

COMMENTS None

CROSS REFERENCES - GAT127, GAT1388, GAT5133, GAT5071, GAT5037, GAT1389, GAT2350, GAT2341, GAT2342, GAT200, GAT6687, GAT14583, GAT4047, GAT16, GAT15, GAT815, GAT3470, GAT2434, GAT3691, GAT10077, GAT3710, GAT3715, GAT3708, GAT4359, GAT10103, GAT10102, GAT5161, GAT6421, GAT4163, GAT5481, GAT6173, GAT5172, GAT1805, GAT5943, GAT6159, GAT312, GAT1438, GAT5381, GAT1529, GAT4661, GAT727, GAT726, GAT8070, GAT8066, GAT8102, GAT8103, GAT466, GAT467, GAT488, GAT531, GAT10545, GAT2885, GAT5382, GAT3593, GAT10520, GAT7859, GAT7295, GAT3916, GAT1077, GAT7293, GAT2905, GAT5353, GAT2452, GAT6586, GAT1072, GAT7296, GAT4913, GAT5855, GAT7995, GAT3178, GAT10001, GAT9998, GAT10000, GAT6637, GAT1076, GAT5196, GAT4815, GAT3712, GAT292, GAT634, GAT657, GAT860, GAT942, GAT969, GAT1005, GAT1046, GAT1172, GAT1481, GAT1618, GAT2255, GAT2266, GAT2343, GAT2348, GAT2417, GAT2462, GAT2756, GAT2923, GAT2951, GAT2952, GAT3093, GAT3119, GAT3232, GAT3282, GAT3452, GAT3899, GAT3921, GAT3922, GAT3990, GAT4109, GAT4123, GAT4125, GAT4126, GAT4127, GAT4146, GAT4206, GAT4260, GAT4261, GAT4283, GAT4284, GAT4287, GAT4580, GAT4664, GAT4693, GAT4705, GAT4741, GAT4765, GAT4774, GAT4778, GAT4784, GAT4801, GAT4971, GAT5318, GAT5351, GAT5364, GAT27506, GAT5421, GAT5491, GAT5718, GAT5797, GAT5846, GAT5875, GAT5882, GAT5890, GAT5891, GAT5920, GAT5964, GAT5976, GAT5979, GAT6054, GAT6153, GAT6182, GAT6183, GAT6284, GAT6455, GAT6670, GAT6671, GAT6677, GAT6680, GAT6886, GAT6892, GAT8030, GAT8047, GAT8061, GAT8068, GAT8080, GAT8259, GAT8283, GAT8562, GAT9744, GAT10511, GAT11007, GAT12315, GAT12650, GAT17214, GAT17215, GAT27502, GAT27527, GAT27533, GAT29509, GAT29507, GAT27519, GAT27520, GAT27505, GAT27538, GAT27511, GAT27512, GAT27513, GAT27514, GAT27531, GAT27504

SOURCES

Report: Hopewell, D., and Smith, G., 2010, Prehistoric, Roman And Other Sites Monument Evaluation, 2008-10 Part 1, GAT Report No. 912

REPORT 912

PRN 45048 NAME Medieval and Post-Medieval Mills. Scheduling Enhancement 2011-12. Part 01: Report and Gazetteer. **NGR - COMMUNITY -**

TYPE DESK BASED ASSESSMENT **YEAR** 2012 **ORGANISATION** Gwynedd Archaeological Trust

(GAT) **PERSON** Evans, R., and Burnett, A.

SUMMARY GAT has been commissioned by CADW to identify the Medieval and Post Medieval sites in Caernarvonshire, to assess their condition and, where appropriate, to recommend sites for scheduling. The project has identified 486 mill or potential mill sites, through archive, cartographic and documentary research. Those sites showing potential as sites suitable for scheduling were visited in the field. These sites vary in date from the Medieval period through to the 19th century, and consist of a variety of site types and technologies. A database was created recording each of the mill sites individually with a unique site number. It is clear from the work carried out on this project that the quantity of data and potential for research on Caernarvonshire mills is cast. There are undoubtedly more mills of interest, and perhaps of Schedulable quality in Caernarvonshire and these can only be assessed after further documentary research and field work.

DESCRIPTION

COMMENTS

CROSS REFERENCES - GAT25861, GAT27047, GAT30931, GAT34315, GAT34350, GAT34353, GAT34432, GAT34439, GAT34440, GAT34534, GAT34540, GAT34560, GAT34598, GAT34602, GAT34603, GAT34617, GAT34630, GAT34245, GAT34247, GAT34265, GAT34273, GAT34294, GAT34298, GAT34308, GAT34309, GAT34311, GAT34329, GAT34341, GAT34354, GAT34363, GAT34376, GAT34379, GAT34381, GAT34404, GAT34438, GAT34442, GAT34466, GAT34485, GAT34507, GAT34509, GAT34528, GAT34543, GAT34546, GAT34549, GAT34550, GAT34551, GAT34563, GAT34580, GAT34581, GAT34594, GAT34595, GAT34604, GAT34611, GAT34616, GAT34624, GAT34566, GAT34610, GAT34623, GAT34237, GAT34263, GAT34589, GAT34270, GAT34428, GAT34431, GAT27138, GAT28417, GAT34489, GAT34625, GAT34622, GAT34488, GAT25820, GAT34436, GAT34445, GAT34447, GAT34448, GAT34449, GAT34450, GAT34451, GAT34452, GAT34453, GAT34454, GAT34457, GAT34458, GAT25726, GAT34224, GAT34238, GAT34255, GAT34274, GAT34275, GAT34276, GAT34277, GAT34278, GAT34280, GAT34281, GAT34284, GAT34285, GAT34287, GAT34288, GAT34292, GAT34295, GAT34296, GAT34302, GAT34306, GAT34312, GAT34318, GAT34320, GAT34321, GAT34322, GAT34324, GAT34325, GAT34326, GAT34328, GAT34330, GAT34334, GAT34335, GAT34337, GAT34339, GAT34342, GAT34344, GAT34345, GAT34346, GAT34347, GAT34349, GAT34352, GAT34355, GAT34356, GAT34357, GAT34358, GAT34359, GAT34360, GAT34361, GAT34362, GAT34364, GAT34365, GAT34366, GAT34368, GAT34369, GAT34370, GAT34371, GAT34372, GAT34373, GAT34374, GAT34375, GAT34382, GAT34383, GAT34384, GAT34385, GAT34386, GAT34387, GAT34389, GAT34393, GAT34394, GAT34395, GAT34396, GAT34398, GAT34399, GAT34400, GAT34401, GAT34402, GAT34403, GAT34406, GAT34407, GAT34409, GAT34410, GAT34411, GAT34412, GAT34413, GAT34414, GAT34415, GAT34416, GAT34418, GAT34419, GAT34420, GAT34422, GAT34423, GAT34424, GAT34425, GAT34426, GAT34429, GAT34430, GAT34433, GAT34434, GAT34443, GAT34461, GAT34462, GAT34467, GAT34468, GAT34469, GAT34470, GAT34471, GAT34472, GAT34474, GAT34476, GAT34477, GAT34478, GAT34479, GAT34481, GAT34482, GAT34484, GAT34486, GAT34490, GAT34491, GAT34492, GAT34493, GAT34494, GAT34497, GAT34498, GAT34502, GAT34505, GAT34506, GAT34510, GAT34511, GAT34513, GAT34514, GAT34516, GAT34518, GAT34519, GAT34520, GAT34521, GAT34522, GAT34523, GAT34524, GAT34532, GAT34554, GAT34570, GAT34572, GAT34575, GAT34446, GAT19911, GAT34227, GAT34240, GAT34256, GAT34262, GAT34269, GAT34282, GAT34332, GAT34333, GAT34338, GAT34377, GAT34380, GAT34390, GAT34421, GAT34455, GAT34456, GAT34475, GAT34480, GAT34483, GAT34526, GAT34553, GAT34621, GAT22501, GAT27735, GAT28124, GAT32555, GAT34246, GAT34250, GAT34251, GAT34264, GAT34267, GAT34268, GAT34293, GAT34300, GAT34303, GAT34310, GAT34313, GAT34319, GAT34323, GAT34336, GAT34340, GAT34343, GAT34348, GAT34351, GAT34391, GAT34392, GAT34405, GAT34408, GAT34417, GAT34435, GAT34437, GAT34441, GAT34444, GAT34487, GAT34499, GAT34500, GAT34501, GAT34503, GAT34508, GAT34515, GAT34525, GAT34529, GAT34530, GAT34531, GAT34535, GAT34536, GAT34538, GAT34542, GAT34544, GAT34555, GAT34559, GAT34561, GAT34564, GAT34565, GAT34567, GAT34569, GAT34571, GAT34573, GAT34574, GAT34576, GAT34583, GAT34584, GAT34591, GAT34618, GAT19907, GAT25874, GAT26176, GAT34241, GAT34242, GAT34248, GAT34249, GAT34259, GAT34279, GAT34289, GAT34290, GAT34316, GAT34317, GAT34331, GAT34367, GAT34388, GAT34397, GAT34495, GAT34504, GAT34568, GAT34585, GAT34225, GAT34243, GAT34244, GAT34252, GAT34254, GAT34257, GAT34266, GAT34271, GAT34272, GAT34297, GAT34299, GAT34314, GAT34465, GAT34473, GAT34517, GAT34539, GAT34582, GAT34596, GAT34600, GAT34608, GAT34626, GAT34258, GAT34597, GAT34463, GAT885, GAT1736, GAT1839, GAT1853, GAT1929, GAT1993, GAT2813, GAT3861, GAT4523, GAT5134, GAT5298, GAT6338, GAT6387, GAT6399, GAT6467, GAT6492, GAT6502, GAT8820, GAT8829, GAT8830, GAT8831, GAT8850, GAT8994, GAT9599, GAT11189, GAT11285, GAT11479, GAT11547, GAT11769, GAT11804, GAT11805, GAT11806, GAT12000, GAT12135, GAT12273, GAT12590, GAT12942, GAT15879, GAT16052,

GAT17238, GAT17239, GAT18447, GAT18954, GAT18959, GAT19661, GAT20064, GAT20076, GAT20223, GAT20304, GAT21156, GAT21947, GAT24057, GAT24513, GAT24799, GAT25003, GAT25007, GAT26060, GAT29390, GAT29440, GAT29464, GAT29503, GAT29705, GAT29838, GAT30571, GAT30708, GAT31125, GAT34163, GAT34231, GAT34233, GAT34234, GAT34235, GAT34260, GAT34261, GAT34301, GAT34327, GAT34378, GAT34772, GAT37980, GAT37994, GAT56298, GAT56338, GAT60447, GAT62881, GAT64125, GAT64280, GAT64910, GAT66458, GAT66881, GAT66994, GAT67041

SOURCES

Report: Evans, R., and Burnett, A. , 2012, *Medieval and Post-Medieval Mills. Scheduling Enhancement 2011-12.*

Part 01: Report and Gazetteer., Report No. 1042

REPORT 1042

PRN 45056 **NAME** Archaeological Assessment of the Proposed Trail Development, Bro Ffestiniog (in two volumes). **NGR** SH6674745050 **COMMUNITY** Ffestiniog

TYPE EVALUATION **YEAR** 2009 **ORGANISATION** Engineering Archaeological Services Ltd., and Govannon Consultancy **PERSON** Brooks, I., Laws, K., and Gwyn, D.

SUMMARY In December 2008 Engineering Archaeological Services Ltd, in association with Govannon Consultancy and Elizabeth Carson-Mee, were commissioned by Antur 'Stiniog to carry out an Archaeological Assessment and a Scoping Study of the Interpretation Provision for the new series of mountain bike trails around Blaenau Ffestiniog, Gwynedd. This document comprises the report fulfilling that brief.

DESCRIPTION -

COMMENTS None

CROSS REFERENCES - GAT1485, GAT14656, GAT14667, GAT14675, GAT14687, GAT14688, GAT14689, GAT14700, GAT14767, GAT14779, GAT14780, GAT14781, GAT14789, GAT20775, GAT30001, GAT30002, GAT30003, GAT30005, GAT30006, GAT30007, GAT30009, GAT30010, GAT30011, GAT30012, GAT30013, GAT30014, GAT30015, GAT30016, GAT30017, GAT30018, GAT30019, GAT30020, GAT30021, GAT30022, GAT30023, GAT30024, GAT30025, GAT30026, GAT30027, GAT30028, GAT30029, GAT30030, GAT30031, GAT30032, GAT30033, GAT30034, GAT30035, GAT30036, GAT30037, GAT30038, GAT30039, GAT30040, GAT30041, GAT30042, GAT30043, GAT30044, GAT30045, GAT30046, GAT30047, GAT30048, GAT30049, GAT30050, GAT30051, GAT30052, GAT30053, GAT30054, GAT30055, GAT30056, GAT30057, GAT30058, GAT30059, GAT30060, GAT30061, GAT30062, GAT30063, GAT30064, GAT30065, GAT30066, GAT30067, GAT30068, GAT30069, GAT30070, GAT30072, GAT30073, GAT30074, GAT30075, GAT30077, GAT30078, GAT30079, GAT30080, GAT30082, GAT30083, GAT30084, GAT30085, GAT30086, GAT30087, GAT30088, GAT30089, GAT30090, GAT30091, GAT30092, GAT30093, GAT30094, GAT30095, GAT30096, GAT30097, GAT30098, GAT30099, GAT30100, GAT30101, GAT30102, GAT30103, GAT30104, GAT30105, GAT30107, GAT30108, GAT30109, GAT30110, GAT30111, GAT30112, GAT30113, GAT30114, GAT30115, GAT30116, GAT30117, GAT30118, GAT30119, GAT30120, GAT30121, GAT30122, GAT30123, GAT30124, GAT30125, GAT30126, GAT30127, GAT30128, GAT30129, GAT30130, GAT30131, GAT30132, GAT30133, GAT30134, GAT30135, GAT30136, GAT30137, GAT30138, GAT30139, GAT30140, GAT30141, GAT30142, GAT30143, GAT30144, GAT30145, GAT30146, GAT30147, GAT30148, GAT30149, GAT30150, GAT30151, GAT30152, GAT30153, GAT30154, GAT30155, GAT30156, GAT30157, GAT30158, GAT30159, GAT30160, GAT30161, GAT30162, GAT30163, GAT30164, GAT30165, GAT30166, GAT30167, GAT30168, GAT30169, GAT30170, GAT30171, GAT30172, GAT30173, GAT30174, GAT30176, GAT30177, GAT30178, GAT30179, GAT30180, GAT30181, GAT30182, GAT30183, GAT30184, GAT30185, GAT30186, GAT30187, GAT30188, GAT30189, GAT30190, GAT30191, GAT30192, GAT30193, GAT30194, GAT30195, GAT30196, GAT30197, GAT30198, GAT30199, GAT30200, GAT30201, GAT30202, GAT30203, GAT30204, GAT30205, GAT30206, GAT30207, GAT30208, GAT30209, GAT30210, GAT30211, GAT30212, GAT30213, GAT30214, GAT30215, GAT30216, GAT30217, GAT30218, GAT30219, GAT30220, GAT30221, GAT30222, GAT30223, GAT30224, GAT30225, GAT30226, GAT30227, GAT30228, GAT30229, GAT30230, GAT30231, GAT30232, GAT30233, GAT30234, GAT30235, GAT30236, GAT30237, GAT30238, GAT30239, GAT30240, GAT30241, GAT30242, GAT30243, GAT30244, GAT30245, GAT30246, GAT30247, GAT30248, GAT30249, GAT30250, GAT30251, GAT30252, GAT30253, GAT30254, GAT30255, GAT30256, GAT30257, GAT30258, GAT30259, GAT38134, GAT59300, GAT59458

SOURCES

Report: Brooks, I., Laws, K., and Gwyn, D., 2009, Archaeological Assessment of the Proposed Trail Development, Bro Ffestiniog. Volume I: Report.,

Report: Brooks, I., Laws, K., and Gwyn, D., 2009, Archaeological Assessment of the Proposed Trail Development, Bro Ffestiniog. Volume II: Gazetteer.,

REPORT 2009/03

PRN 45094 **NAME** Tir Gofal Site Visit Ty Canol Cae Glas **NGR** SH62364521 **COMMUNITY** Beddgelert
TYPE Field Survey **YEAR** 2002 **ORGANISATION** Gwynedd Archaeological Trust (GAT) **PERSON** Geary, K.
SUMMARY

DESCRIPTION Walkover survey undertaken on some farms entering the Tir Gofal Scheme

COMMENTS

CROSS REFERENCES - GAT16568, GAT16564, GAT16563, GAT16561, GAT16562, GAT16557, GAT16565, GAT16560, GAT16555, GAT16556, GAT16554, GAT16552, GAT16553, GAT16566, GAT16558, GAT16559

SOURCES

Report: Geary, K., 2002, Tir Gofal Archaeological Farm Visit Report: Ty Canol Cae Glas, Tir Gofal Ref. G1709-14

REPORT G1709-14

PRN 45233 **NAME** Tir Gofal Site Visit: Cefn Dreiniog, Llanfrothen **NGR** SH6360243980 **COMMUNITY** Llanfrothen
TYPE FIELD VISIT **YEAR** 2003 **ORGANISATION** Gwynedd Archaeological Trust (GAT) **PERSON** Roberts, J.
SUMMARY Field visit made to Cefn Dreiniog by Gwynedd Archaeological Trust as part of a Tir Gofal farm management plan.

DESCRIPTION

COMMENTS Also covered by Tir Gofal desk-based HE1 report, ref RA2003/157

CROSS REFERENCES - GAT18564

SOURCES

Report: Roberts, J., 2003, Tir Gofal Archaeological Farm Visit Report: Penrallt, Croesor (part of Cefn Dreiniog, Llanfrothen), Tir Gofal Ref. G1800-02

REPORT G1800-02

Key to Abbreviations and Terms

GAT: Gwynedd Archaeological Trust; **HER:** Historic Environment Record; **PRN** : Primary Reference Number, each site and event is given a unique PRN; **NAME:** The name of the event; **NGR:** Ordnance Survey National Grid Reference; **COMMUNITY:** The community council in which the event took place; **TYPE:** Describes the event type e.g. EXCAVATION; **YEAR:** The year in which the event took place; **ORGANISATION:** The name of the organisation who carried out the event; **PERSON:** The name of the individual/s who carried out the event; **SUMMARY:** A short, unreferenced summary of the event written by HER staff; **DESCRIPTION:** Detailed description of the event; **COMMENTS:** Any relevant comments relating to the event; **CROSS REFERENCES:** Any core and/or event PRNs relating to the event; **SOURCES:** The bibliographic references relating to the event; **REPORT:** The reference number of the unpublished report relating to the event (not all event types will produce reports).

AM - 04.18.18 (11:04) - HTML file produced from GAT HER, GAT file number 947.

Gwynedd Archaeological Trust, Craig Beuno, Ffordd Garth, Bangor LL57 2RT.

tel (01248) 352535, fax (01248) 370925, email her@heneb.co.uk, website www.heneb.co.uk

Archaeological data, from the Gwynedd Historic Environment Record, supplied by Gwynedd Archaeological Trust in partnership with Local Authorities, Cadw and the partners of the HEDS group Wales, GAT, 2016.

WRITTEN SCHEME OF INVESTIGATION
FOR AN ARCHAEOLOGICAL
DESK-BASED ASSESSMENT AND A HERITAGE IMPACT
ASSESSMENT
AT BRONDANW ESTATE, GWYNEDD

Prepared for:

Renewables First Ltd

Project No: 240

11th April 2018



Archaeology Wales Limited
The Reading Room, Town Hall, Great Oak Street
Llanidloes, Powys SY18 6BN
Tel: +44 (0) 1686 440371
Email: admin@arch-wales.co.uk

Contents	Page
Summary	3
1. Introduction and planning background	3
2. Development Details & Site Description	4
3. Objectives	4
4. The proposed archaeological work	5
4.1. Method Statement for a Detailed Desk Based Study (Stage 1)	5
4.2. The Site Visit (Stage 2)	6
4.2. The production of an illustrated report (Stage 3)	7
4.4 Archiving (Stage 4)	8
5. Staff	8
Additional Considerations	8
6. Health and Safety	8
6.1. Risk assessment	8
6.2. Other guidelines	9
7. Insurance	9
8. Quality Control	9
8.1. Professional standards	9
8.2. Project tracking	9
9. Arbitration	9
10. References	9

Figure 1. Site location

Figure 2. Proposed development plan

Summary

This Written Scheme of Investigation (WSI) details the proposal for an archaeological Desk Based Assessment and a Heritage Impact Assessment associated with a proposed installation of a hydro scheme between NGR - SH62610 44257 and SH62380 44060 located on the Afon Croesor just to the southwest of the settlement of Croesor, Gwynedd. It has been prepared by Archaeology Wales Ltd for Renewables First Ltd prior to the proposed submission of a planning application. The associated Planning Reference No. is NP5-68-221B.

In 2016, Archaeology Wales produced a DBA following a previous development design. The work noted that the proposed development was located within Dyffryn Ffestiniog, an area particularly rich in later medieval and post-medieval archaeology. Moreover, the initial design cut across the Historic Park and Garden of Parc (GD35). No Scheduled Ancient Monuments (SAM) were affected by the hydroelectric scheme. The closest SAM was the Unenclosed Hut Circle Settlement East of Garth-y-Foel (ME170) located c. 140m northwest from the proposed intake area. It was noted that due to the topography and vegetation of the area, there would be no intervisibility between the site and the Scheduled Ancient Monument. The proposed turbine house would have a slight visual impact on the sub-medieval structure of Gelli Cornwydydd (NPRN 406470) and on Gelli Mill (NPRN 6399). The penstock route would have intersected the Croesor incline in two places.

All work will be undertaken in accordance with the standards and guidelines of the Chartered Institute for Archaeologists (2014), and in line with Welsh Government best practice guidance Setting of Heritage Assets in Wales (2017).

1. Introduction and planning background

This WSI details the proposal for an archaeological Desk Based Assessment and a Heritage Impact Assessment to be undertaken in association with the proposed development of a hydro scheme between NGR SH62610 44257 and SH62380 44060 located on the Afon Croesor just to the southwest of the settlement of Croesor, Gwynedd (Figure 1 and 2). The associated Planning Application No. is NP5-68-221B.

This WSI has been prepared by Dr Irene Garcia Rovira, Project Manager, Archaeology Wales Ltd (henceforth - AW) at the request of Renewables First Ltd.

The methodology set out in this WSI has been agreed with GAPS in its capacity as archaeological advisors to Gwynedd Council. GAPS has recommended that an

archaeological Desk Based Assessment and a Heritage Impact Assessment of the development site is undertaken prior to the submission of a planning application to assess the impact of the proposed development on the archaeological resource.

All work will conform to the *Standard and Guidance for Archaeological Desk Based Assessment* (CIfA 2014), and the Heritage Impact Assessment will be produced in line with the Welsh Government best practice guidance *Setting of Heritage Assets in Wales* (2017). The work will be undertaken by suitably qualified staff to the highest professional standards. AW is a Registered Organisation with the CIfA.

2. Development Details & Site Description

The proposed development includes the installation of a hydro scheme between NGR SH 62610 4457 and SH 62045 43746 located on the Afon Croesor just to the southwest of the settlement of Croesor, Gwynedd (Figure 2).

It is proposed that an intake structure would be constructed taking water through a buried penstock pipe to the turbine house / outfall location. The penstock would run on the opposite side of the water course through lightly wooded areas as well as open hill and moorland.

The underlying geology is defined by the Nant Ffrancon Formation composed of siltstone formed during the Ordovician Period. The British Geological Survey does not hold records of the superficial soils of this area (BGS 2018). The topography oscillates between 75m AOD at the outfall location and 134m AOD at the location of the intake.

3. Objectives

The primary objective will be to assess the impact of the development proposals on the historic environment by means of a Desk Based Assessment, a Heritage Impact Assessment and Site Visit. This work will follow the guidance laid out within *Managing Heritage Impact Assessment in Wales*, produced by Cadw in May 2017, and will conform to the *Standard and Guidance for Archaeological Desk Based Assessment* (CIfA 2014).

The aim will be to take a full account of the archaeological resource, including adjacent and non-designated heritage assets and their settings. It will gather enough information to understand the significance of any heritage assets affected and assess the impact of the proposals on those assets. This will help inform future decision making, design solutions and potential mitigation strategies.

The work will include a comprehensive assessment of regional context within which the evidence rests and will aim to highlight any relevant research issues within national and regional research frameworks. The work will result in a report that will provide information of sufficient detail to allow informed planning decisions to be made which can safeguard the heritage resource.

4. The proposed archaeological work

The aim of the work will be to establish and make available information about the historical significance of the affected area, and its relationship to the wider historical environment. The work will include the following elements:

- Detailed desk-based study (Stage 1)
- A site visit (Stage 2)
- The production of an illustrated report (Stage 3)
- Archiving (Stage 4)

4.1. Method Statement for a Detailed Desk Based Study (Stage 1)

The desk-based study will consider the following:

- a) The nature, extent and degree of survival of archaeological sites, structures, deposits and landscapes within the study area through assessment of various readily available primary sources:
 1. Collation and assessment of all relevant information held in the regional HER Gwynedd Archaeological Trust, within a 1km radius of the centre of the site. This will include both designated and non-designated sites.
 2. Assessment of all available reports and archives including unpublished and unprocessed material affecting the site and its setting.
 3. Assessment of all relevant extant photographic evidence, including available historic photos.
 4. All sources indexed in the County Archive, and as appropriate, site files held by the RCAHMS.

5. Map regression analysis using all relevant cartographic sources e.g. All editions of the Ordnance Survey County Series, Tithe and early estate maps (as available).
6. Records held by the developer or site owner e.g. bore hole logs, geological/geomorphological information.
7. Aerial photographs, maps, plans, LIDAR data.
8. Assessment of environmental and artefactual potential of the archaeological deposits through existing data or by inference.
9. Place name evidence.
10. Historic documents (e.g. Charters, registers, estate papers).
 - a) The significance of the assets in their context both regionally and nationally and in light of the findings of the assessment.
 - b) The significance of any remains in their context locally, regionally and nationally and in light of the findings of the desk based study.

4.2. The Site Visit (Stage 2)

The site visit will be a visual walked search of the entire development area. The ground surface will be visually inspected for all earthworks, structures and finds. The location of any environmental archaeological deposits, or areas which may have a potential for such deposits, will also be taken into account along with the more traditional 'visible' archaeology.

All located sites or finds encountered during the visit will be accurately fixed by means of GPS. Each individual find or site location will have an accurate NGR reference attached. Where a close cluster of related features is identified a single NGR for the centre of the cluster will be used, and each constituent feature separately described in the text.

The character, function, condition, vulnerability, potential dating and relationship to other features of each identified site or find will be described fully. The importance of the site or find will be assessed in terms of local, regional or national significance.

Written, drawn and photographic records of an appropriate level of detail will be maintained throughout the course of the project. Digital photographs, including metric scales, will be taken using cameras with resolutions of 10 mega pixels or above. Photographs will be taken in RAW format.

Illustrations will be drawn to a scale of 1:50, 1:20 and 1:10 as required, and these will be related to Ordnance Survey datum and published boundaries where appropriate.

4.2. The production of an illustrated report (Stage 3)

A report will be produced which synthesises the results of stages 1 and 2 and thereby assesses the total archaeological resource within the development area.

The results will be presented in such a way that data and supporting text are readily cross-referenced. The regional HER Officer will be contacted to ensure that any sites or monuments not previously recorded in the HER are given a Primary Record Number (PRN) and that data structure is compatible with the HER. The historical development of the site will be presented in phased maps and plans comprising clearly, the outline of the site.

Within the report an attempt will be made to indicate areas of greater or lesser historical significance and the sites will be ranked in level of overall historical importance (locally, regionally and nationally).

All relevant historic photographs and historic maps will be included and be fully referenced. Any site photographs included in the report will be appropriately captioned and clearly located on a suitably scaled site plan.

The report will specifically include the following:

1. a copy of the design brief
2. a location plan
3. all identified sites plotted on an appropriately scaled plan of the proposal site
4. A description of the assets and their setting
5. A summary of the significance of the assets and their setting
6. a gazetteer of all located sites and finds with full dimensional and descriptive detail including grid reference and period

Copies of the report will be sent Renewable First and for inclusion in the regional HER. Digital copies will be provided in pdf format if required.

4.4 Archiving (Stage 4)

A project archive will be prepared in accordance with the National Monuments Record (Wales) agreed structure and be deposited with the National Monuments Records, held and maintained by the RCAHMW, Aberystwyth, on completion of site analysis and report production. It will also conform to the guidelines set out 'The National Standard and Guidance to Best Practice for Collecting and Depositing Archaeological Archives in Wales 2017' (National Panel for Archaeological Archives in Wales 2017). The digital archive will be deposited with the NMR.

Although there may be a period during which client confidentiality will need to be maintained, the report and the archive will be deposited not later than six months after completion of the work.

Other significant digital data generated by the survey (ie AP plots, EDM surveys, CAD drawings, GIS maps, etc) will be presented as part of the report on a CD/DVD. The format of this presented data will be agreed with the curator in advance of its preparation.

5. Staff

The project will be managed by Dr Irene Garcia Rovira (AW Project Manager) and the fieldwork undertaken by Loretta Nicolik. Any alteration to staffing before or during the work will be brought to the attention of GAPS and Renewable First Ltd.

Additional Considerations

6. Health and Safety

6.1. Risk assessment

Prior to the commencement of work AW will carry out and produce a formal Health and Safety Risk Assessment in accordance with *The Management of Health and Safety Regulations* 1992. A copy of the risk assessment will be kept on site and be available for inspection on request. A copy will be sent to the client (or their agent as necessary) for their information. All members of AW staff will adhere to the content of this document.

6.2. Other guidelines

AW will adhere to best practice with regard to Health and Safety in Archaeology as set out in the FAME (Federation of Archaeological Managers and Employers) health and safety manual *Health and Safety in Field Archaeology (2002)*.

7. Insurance

AW is fully insured for this type of work, and holds Insurance with Aviva Insurance Ltd and Hiscox Insurance Company Limited through Townergate Insurance. Full details of these and other relevant policies can be supplied on request.

8. Quality Control

8.1. Professional standards

AW works to the standards and guidance provided by the *Chartered Institute for Archaeologists*. AW fully recognise and endorse the Chartered Institute for Archaeologists' *Code of Conduct*, *Code of Approved Practice for the Regulation of Contractual Arrangements in Field Archaeology* and the *Standard and Guidance for archaeological watching briefs* currently in force. All employees of AW, whether corporate members of the Chartered Institute for Archaeologists or not, are expected to adhere to these Codes and Standards during their employment.

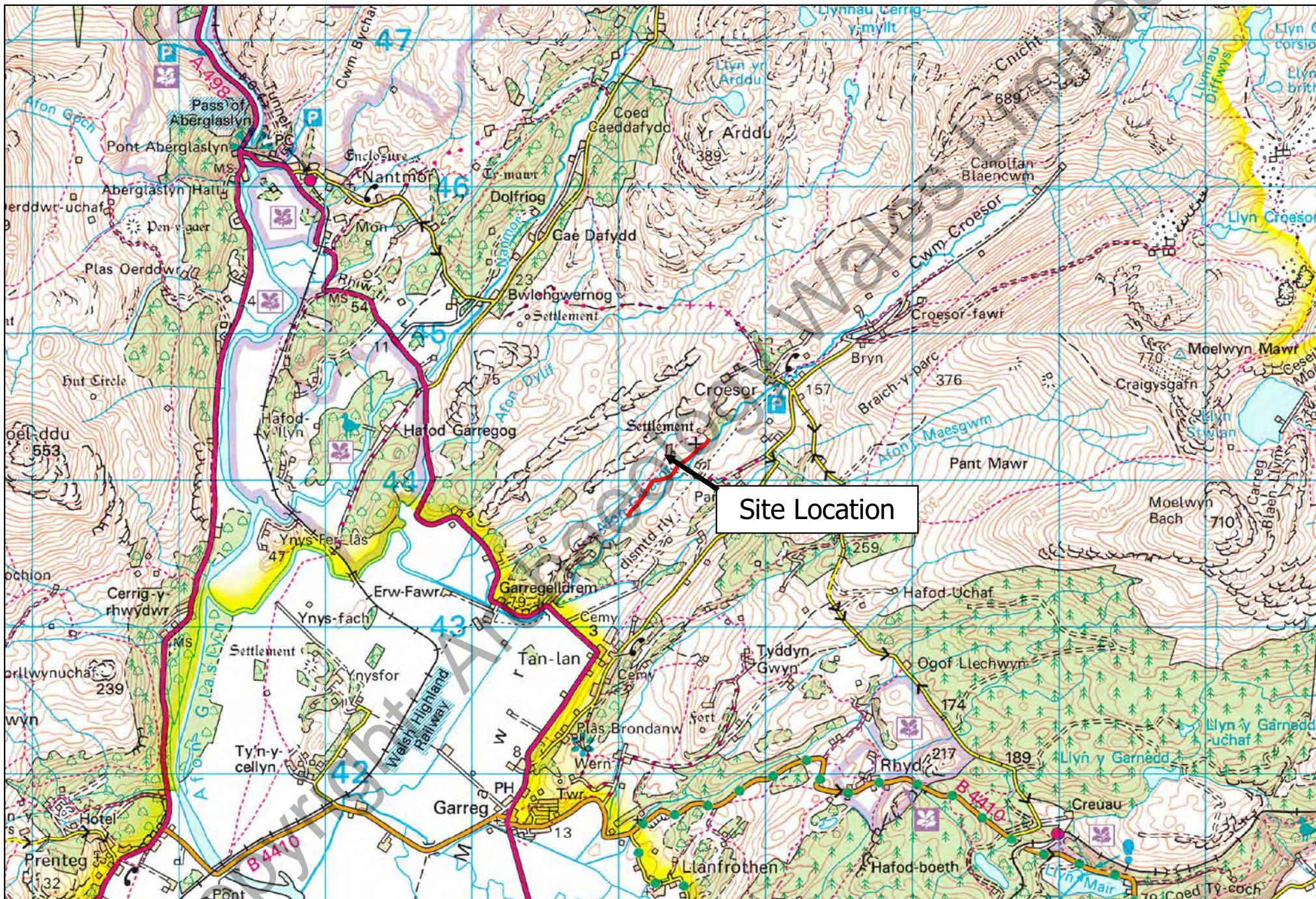
8.2. Project tracking

The designated AW manager will monitor all projects in order to ensure that agreed targets are met without reduction in quality of service.

9. Arbitration

Disputes or differences arising in relation to this work shall be referred for a decision in accordance with the Rules of the Chartered Institute of Arbitrators' *Arbitration Scheme for the Institute for Archaeologists* applying at the date of the agreement.

10. References



Site Location

250 0 250 500 m

262000.000

262500.000

Legend

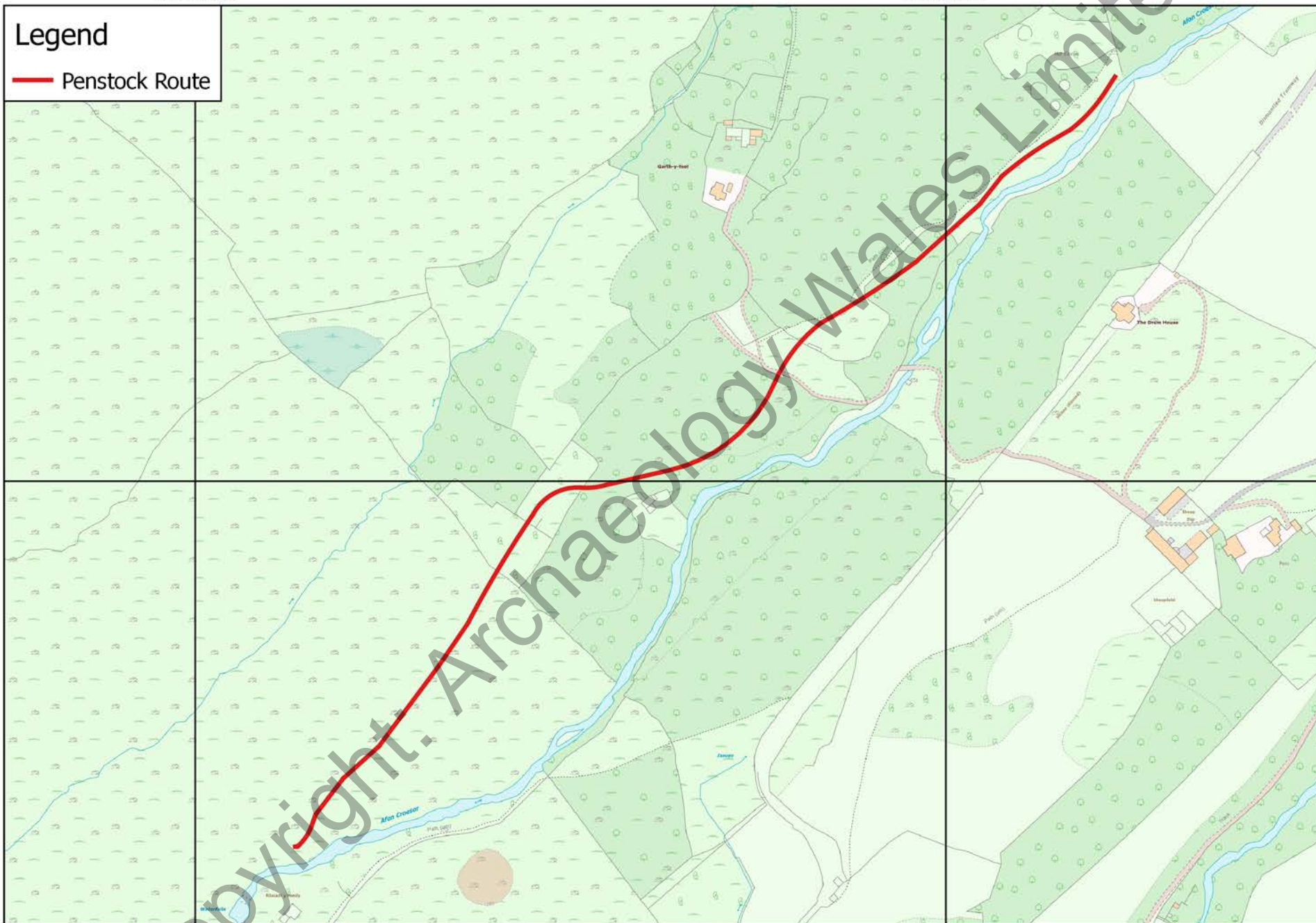
— Penstock Route

344000.000

344000.000

262000.000

262500.000



Archaeology Wales

Copyright: Archaeology Wales Limited

Archaeology Wales Limited

The Reading Room, Town Hall, Llanidloes, SY18 6BN

Tel: +44 (0) 1686 440371

Email: admin@arch-wales.co.uk

Company Directors: Mark Houlston MCifA & Jill Houlston

Company Registered No. 7440770 (England & Wales)

Registered Office: Morgan Griffiths LLP, Cross Chambers

9 High Street, Newtown, Powys, SY16 2NY

