



YMDDIRIEDOLAETH ARCHAEOLEGOL CYMRU

THE TRUST FOR WELSH ARCHAEOLOGY

**Heneb**

## **Fferm Glanrafon, Ynys Môn / Glanrafon Farm, Anglesey**

Arolwg Ffotograffig / Photographic Survey



**1830**



**Heneb**

# YMDDIRIEDOLAETH ARCHAEOLEGOL CYMRU

## THE TRUST FOR WELSH ARCHAEOLOGY

### **Fferm Glanrafon, Ynys Môn / Glanrafon Farm, Anglesey**

#### **Arolwg Ffotograffig / Photographic Survey**

Rhif Prosiect / Project No. HD25-023

Rhif Adroddiad / Report No. 1830

Wedi'i baratoi ar gyfer / Prepared for: Rhodri Roberts

Ysgrifenydd gan / Written by: Stuart Murphy

Darluniau gan / Illustrations by: Stuart Murphy

Delwedd clawr blaen / Front Cover image: Tu allan i'r ffermdy sy'n wynebu'r gorllewin-gogledd-orllewin / West-northwest facing exterior of the farmhouse

| Rhif Fersiwn /<br>Version Number | Disgrifiad /<br>Description | Wneud gan/<br>Undertaken by | Wedi'i gymeradwyo<br>/ Approved by | Dyddiad /<br>Date |
|----------------------------------|-----------------------------|-----------------------------|------------------------------------|-------------------|
| V1                               | Drafft / Draft              | Stuart Murphy               | John Roberts                       | 09/10/2025        |
| V2                               |                             |                             |                                    |                   |
| V3                               | Terfynol / Final            |                             |                                    |                   |

Cadeirydd / Chair: Dr Carol Bell      PSG / CEO: Richard Nicholls  
Heneb yw'r enw masnachu Ymddiriedolaeth Archaeolegol Cymru  
Cwmni Cyfyngedig (1198990) ynghyd ag Elusen Gofrestredig (504616)

Heneb is the trading name of The Trust for Welsh Archaeology.  
The Trust is both a Limited Company (1198990) and a Registered Charity (504616)





**Heneb**

# YMDDIRIEDOLAETH ARCHAEOLEGOL CYMRU

## THE TRUST FOR WELSH ARCHAEOLOGY

### SWYDDFEYDD RHANBARTHOL / REGIONAL OFFICES

#### *Bangor*

Ar gyfer ymholiadau gwaith maes yn y gogledd-orllewin o Gymru, cysylltwch â John Roberts:  
[john.roberts@heneb.org.uk](mailto:john.roberts@heneb.org.uk) or 01248 366956.

For fieldwork enquiries in the northwest of Wales please contact John Roberts:  
[john.roberts@heneb.org.uk](mailto:john.roberts@heneb.org.uk) or 01248 366956.

#### *Y Trallwng / Welshpool*

Ar gyfer ymholiadau gwaith maes yn y gogledd-ddwyrain o Gymru a'r ardaloedd cyfagos, cysylltwch â Tim Malim:  
[tim.malim@heneb.org.uk](mailto:tim.malim@heneb.org.uk) or 01938 532770.

For fieldwork enquires in the northeast of Wales and adjacent areas please contact Tim Malim:  
[tim.malim@heneb.org.uk](mailto:tim.malim@heneb.org.uk) or 01938 532770.

#### *Llandeilo & Casnewydd / Newport*

Ar gyfer ymholiadau gwaith maes yn y de-orllewin a de-ddwyrain Cymru, a'r ardaloedd cyfagos, cysylltwch â Fran Murphy:  
[fran.murphy@heneb.org.uk](mailto:fran.murphy@heneb.org.uk) or 01558 825986.

For fieldwork enquires in the southwest and southeast of Wales and adjacent areas please contact Fran Murphy:  
[fran.murphy@heneb.org.uk](mailto:fran.murphy@heneb.org.uk) or 01558 825986.



**Constructionline**

a Once For All company



## CONTENTS

|  |    |
|--|----|
| CRYNHODEB ANHECHNEGOL.....   | 2  |
| NON-TECHNICAL SUMMARY.....   | 2  |
| 1 INTRODUCTION .....   | 3  |
| 2 METHOD STATEMENT .....   | 5  |
| 2.1 Introduction .....   | 5  |
| 2.2 Photographic Record .....  | 5  |
| 2.3 Written Record .....   | 6  |
| 2.4 Drawn Record .....   | 6  |
| 2.5 Dissemination & Archiving .....  | 7  |
| 3 RESULTS.....   | 8  |
| 3.1 Introduction .....   | 8  |
| 3.2 Photographic Survey .....  | 9  |
| 4 CONCLUSION .....   | 75 |
| 5 SOURCES CONSULTED .....  | 76 |
| Figure 01 .....  | 77 |
| Reproduction of WM Design and Architecture Drawing Nos. 2088 A.00.02 denoting location of property.....  | 77 |
| Figure 02 .....  | 78 |
| Reproduction of WM Design and Architecture Drawing Nos. 2088 A.01.01 to 2088 A.01.03, with annotations denoting location and direction of photographic images taken..... | 78 |
| APPENDIX I.....  | 79 |
| Heneb Field Services Photographic Metadata .....   | 79 |
| APPENDIX II .....  | 80 |
| Heneb Field Services Selection Strategy.....   | 80 |



## **CRYNHODEB ANHECHNEGOL**

Yn 2025, comisiynwyd Gwasanaethau Maes Heneb gan Mr Rhodri Roberts i ymgymryd â lliniaru archeolegol ar ffurf Arolwg Ffotograffig cyn gwaith datblygu ar Fferm Glanrafon, Llaneilian, Amlwch, Ynys Môn. Roedd yr arolwg ffotograffig yn cynnwys 65 o ddelweddau a oedd yn cynnwys golygfeydd allanol a mewnol o'r holl ddrychiadau ac ystafelloedd hygyrch.

## **NON-TECHNICAL SUMMARY**

In 2025, Heneb Field Services was commissioned by Mr Rhodri Roberts to undertake archaeological mitigation in the form of a Photographic Survey prior to development work at Glanrafon Farm, Llaneilian, Amlwch, Ynys Môn. The photographic survey comprised 65 images which included exterior and internal views of all elevations and accessible rooms.

# 1 INTRODUCTION

Heneb Field Services was commissioned by *Mr Rhodri Roberts* to undertake archaeological mitigation in the form of a Photographic Survey prior to development work at Glanrafon Farm, Llanelian, Amlwch, Ynys Môn LL68 9NA (NGR SH46649153; cf. Figure 01).

The development will be undertaken in accordance with the granted planning consent ref. **FPL/2025/140**, with the archaeological condition set as:

- A Photographic Survey of the building prior to development.

The Photographic Survey was undertaken on the 2<sup>nd</sup> October 2025, in accordance with Requirements for General Photographic Surveys of Buildings (Heneb 2024) and commensurate to a Photographic Survey as defined in *Understanding Historic Buildings: A guide to good recording practice* (Historic England, 2016) as a very full visual record, but without a written or drawn survey at a comparable level of detail.

The photographic survey was monitored by Heneb Planning in accordance with an approved written scheme of investigation. In line with the regional Historic Environment Record (HER) requirements, the HER was contacted at the onset of the project to ensure that any data arising was formatted in a manner suitable for accession; the HER Event Primary Reference Number for this project is **49630**.

All work was planned, managed and undertaken by Heneb Field Services in accordance with the following standards and guidance:

- Guidance for the Submission of Data to the Welsh Historic Environment Records (HERs) Version 4.1 (The Welsh Archaeological Trusts, 2024);
- Guidelines for digital archives (Royal Commission on Ancient and Historic Monuments of Wales, 2015).
- Requirements for General Photographic Surveys of Buildings (Heneb 2025);
- Management of Archaeological Projects (MAP 2) (English Heritage, 1991);
- Management of Research Projects in the Historic Environment: The MoRPHE Project Managers' Guide (Historic England, 2015);
- Standard and Guidance for the Archaeological Investigation and Recording of Standing Buildings or Structures (Chartered Institute for Archaeologists, 2020a); and
- Understanding Historic Buildings: A Guide to Good Recording Practice (Historic England, 2016).

Heneb: the Trust for Welsh Archaeology is a Registered Organisation with the Chartered Institute for Archaeologists (CIfA).

## 2 METHOD STATEMENT

### 2.1 Introduction

The Photographic Survey was undertaken on the 2<sup>nd</sup> October 2025, in accordance with Requirements for General Photographic Surveys of Buildings (Heneb 2024) and commensurate to a Photographic Survey as defined in *Understanding Historic Buildings: A guide to good recording practice* (Historic England, 2016) as a very full visual record, but without a written or drawn survey at a comparable level of detail.

### 2.2 Photographic Record

The Photographic Record included the following:

- A general view of the building in its wider setting.
- The building's external appearance, which comprised a series of oblique views of the accessible external elevations to provide an overall impression of size, shape and immediate setting.
- The overall appearance of the principal rooms and circulation areas.
- Images of relevant external and internal structural/decorative detail that were relevant to the building's design, development and use (with scale where appropriate).
- A photographic register detailing the photo number, the location and direction of each view ([Appendix I](#)).
- Photograph locations and directions of view marked on plans, based on WM Design and Architecture Drawing Nos. 2088 A.01.01 to 2088 A.01.03 (Figure 02).
- Photographs using an archive quality digital SLR set to maximum resolution.
- Photographs, where appropriate, using a clearly visible, graduated metric scale.

Photographic images were taken using a digital SLR (Canon EOS R7) camera set to maximum resolution (6960×4640; 32 effective megapixels) in CR3 (RAW) format. A photographic record was maintained on site using Heneb Field Services pro-formas and digitised in Microsoft Excel as part of the fieldwork archive and dissemination process; a total of 65 images were taken (archive ref.: E49630\_1 to E49630\_65). The photographic images were converted to TIFF for final archiving using proprietary software.



## **2.3 Written Record**

The Written Record comprised:

- The precise location of the building as an address and in the form of a National Grid reference.
- A note of any statutory designation (that is, listing, scheduling, Register of Historic Parks and Gardens, conservation area), where applicable.
- The date when the record was made, the name(s) of the recorder(s) and the location of the archive material.
- A summary statement describing the building's type and purpose, historically and at present, materials and any dating, so far as was apparent from a superficial inspection.

A basic written record was completed using Heneb Field Services pro-formas.

## **2.4 Drawn Record**

The Drawn Record comprised:

- A plan showing the location and direction of view of each photograph. In this instance, the scaled plans detailed in WM Design and Architecture Drawing Nos. 2088 A.01.01 to 2088 A.01.03 (Figure 02) was used for reference and as a base plan.

## 2.5 Dissemination & Archiving

The physical archive is stored in a designated project folder and the location confirmed in the Data Management Plan; the digital dataset is stored on a dedicated Trust server, with the location confirmed in the Data Management Plan via a specific hyperlink. The working project archive in this instance comprises digital data including photographic data, documentation and written data, as well as paper records, including project pro-formas. The Data Management Plan is stored on a project specific form in the Heneb Field Services project database (format: *Microsoft Access*) and a Selection Strategy has been completed and appended (cf. [Appendix II](#)). The following dissemination and archiving of the report and digital dataset were applied:

- A digital report has been provided to Rhodri Roberts and Heneb Planning (draft report then final report);
- A digital report has been provided to the regional Historic Environment Record; this was submitted within six months of project completion, along with a digital dataset comprising an Event PRN summary. The report and dataset was submitted in accordance with the required standards set out in *Guidance for the Submission of Data to the Welsh Historic Environment Records (HERs)* (Version 4.1); and
- A digital report and digital archive dataset has been provided to the Royal Commission on Ancient and Historical Monuments, Wales (final report only), in accordance with the *RCAHMW Guidelines for Digital Archives Version 1*. The dataset was prepared in the format required by RCAHMW and included:
  - Photographic metadata (Microsoft Access);
  - Photographic archive (TIFF format);
  - Project Information form (Excel);
  - File Information form (Excel) – Microsoft Word report text final;
  - File Information form (Excel) – Photographic metadata (general);
  - File Information form (Excel) – Adobe PDF report final; and
  - File Information form (Excel) - Photographic metadata (detail).

## 3 RESULTS

### 3.1 Introduction

Glanrafon farmhouse is located in Llanelilian, Amlwch, Ynys Môn, LL68 9NA, and appears to be built in the early 20th century and first appears on the 1926 Anglesey County Series OS 6-inch to 1 mile map sheet III, the exterior of the farmhouse is pebble dashed. There are two storeys, with all the northeast facing elevation including two PVC windows one on the ground floor and one on the first floor and a PVC door that leads into the kitchen. The east-southeast facing includes a wooden door in a later extension that was added to the east-southeast elevation this doorway leads into a toilet area. The southwest elevation includes three PVC windows on the ground floor and one window on the first floor that is missing its frame. The west-northwest elevation includes two PVC windows set either side of a central wooden doorway and three PVC windows on the first floor.

The building comprised the following:

- a ground floor, including kitchen, utility room, living room, pantry, dining room and toilet. The internal walls between the pantry and living room and the dining room and staircase had been removed. All the interior walls have been stripped of any plaster and revealed a random mix of field stones and bricks which had been bonded by mortar. Some original features survive such as the range and cupboard in the kitchen, the red and black tiled quarry stone floor in the kitchen and utility room
- a first floor, including three bedrooms, a bathroom, and a landing area. All the interior walls have been stripped of any plaster and revealed a random mix of field stones bonded by mortar, with modern brick infill present. Floors were timber sitting on timber joists. Visible roofing comprised wooden purlins and joists that appeared to be modern replacement and/or repair.

## **3.2 Photographic Survey**



|             |  |              |           |
|-------------|--|--------------|-----------|
| Location    | Northeast Facing Elevation   | Photo ID No: | E49630_01 |
| Description | Northeast facing exterior of the farmhouse   |              |           |
| Image       |  A photograph showing the northeast-facing exterior of a two-story farmhouse undergoing renovation. The building is heavily encased in a complex network of metal scaffolding and wooden planks. The facade is a light-colored, textured material, possibly stucco or render. A prominent chimney is visible on the left side, and a gabled roofline is visible at the top. In the foreground, there is a low, rustic stone wall made of irregular stones, with some dry grass and small plants growing along its base. The background shows a clear blue sky with some light clouds. |              |           |

|                    |   |                     |          |
|--------------------|---|---------------------|----------|
| <b>Location</b>    | East-Southeast and Northeast Facing Elevations                                      | <b>Photo ID No:</b> | E49630_2 |
| <b>Description</b> | East-southeast and northeast facing exterior of the farmhouse (oblique)             |                     |          |
| <b>Image</b>       |  |                     |          |



|                    |   |                     |           |
|--------------------|---|---------------------|-----------|
| <b>Location</b>    | Southwest Facing Elevation  | <b>Photo ID No:</b> | E49630_03 |
| <b>Description</b> | Southwest facing exterior of the farmhouse  |                     |           |
| <b>Image</b>       |  |                     |           |

|                    |   |                     |           |
|--------------------|---|---------------------|-----------|
| <b>Location</b>    | Southwest Facing Elevation  | <b>Photo ID No:</b> | E49630_04 |
| <b>Description</b> | Southwest facing elevation detail (oblique)   |                     |           |
| <b>Image</b>       |  |                     |           |



|                    |   |                     |           |
|--------------------|---|---------------------|-----------|
| <b>Location</b>    | West-Northwest Elevation  | <b>Photo ID No:</b> | E49630_05 |
| <b>Description</b> | West-northwest facing exterior of the farmhouse                                     |                     |           |
| <b>Image</b>       |  |                     |           |

|                    |   |                     |           |
|--------------------|---|---------------------|-----------|
| <b>Location</b>    | Northeast Facing Garden Wall  | <b>Photo ID No:</b> | E49630_06 |
| <b>Description</b> | View of gate posts and steps through garden wall on the northeast facing elevation  |                     |           |
| <b>Image</b>       |  |                     |           |




|                    |  |                     |           |
|--------------------|--|---------------------|-----------|
| <b>Location</b>    | Northeast Facing Garden Wall   | <b>Photo ID No:</b> | E49630_07 |
| <b>Description</b> | View of style built into garden wall on northeast facing side  |                     |           |
| <b>Image</b>       |  <p>The photograph shows a close-up view of a rustic stone wall. The wall is constructed from irregular, dark grey and brown stones, some of which are covered in green moss. A vertical measuring pole, with a black upper section and a white lower section, is positioned against the wall for scale. The pole is marked with numbers, including '100' and '110'. At the base of the wall, there is a layer of dry, brown leaves and some small, dark debris. In the background, behind the wall, there are green and yellowish plants, possibly irises, and a portion of a white structure, likely a fence or a building.</p> |                     |           |




|                    |   |                     |           |
|--------------------|---|---------------------|-----------|
| <b>Location</b>    | East-Southeast Elevation  | <b>Photo ID No:</b> | E49630_08 |
| <b>Description</b> | View of metal plate in the east-southeast facing wall of the farmhouse              |                     |           |
| <b>Image</b>       |  |                     |           |



|                    |   |                     |           |
|--------------------|---|---------------------|-----------|
| <b>Location</b>    | Ground Floor: Kitchen   | <b>Photo ID No:</b> | E49630_09 |
| <b>Description</b> | View of the northeast wall of the kitchen showing window and doorway                |                     |           |
| <b>Image</b>       |  |                     |           |




|                    |   |                     |           |
|--------------------|---|---------------------|-----------|
| <b>Location</b>    | Ground Floor: Kitchen   | <b>Photo ID No:</b> | E49630_10 |
| <b>Description</b> | East-southeast wall of the kitchen showing fireplace and cupboard                   |                     |           |
| <b>Image</b>       |  |                     |           |


|                    |   |                     |           |
|--------------------|---|---------------------|-----------|
| <b>Location</b>    | Ground Floor; Kitchen   | <b>Photo ID No:</b> | E49630_11 |
| <b>Description</b> | Soutwest wall of kitchen doorway through to the utility room                        |                     |           |
| <b>Image</b>       |  |                     |           |



|                    |   |                     |           |
|--------------------|---|---------------------|-----------|
| <b>Location</b>    | Ground Floor; Kitchen   | <b>Photo ID No:</b> | E49630_12 |
| <b>Description</b> | West-northwest wall of kitchen showing doorway to the dining room                   |                     |           |
| <b>Image</b>       |  |                     |           |

|                    |   |                     |           |
|--------------------|---|---------------------|-----------|
| <b>Location</b>    | Ground Floor: Utility Room  | <b>Photo ID No:</b> | E49630_13 |
| <b>Description</b> | Southwest wall of the utility room  |                     |           |
| <b>Image</b>       |  |                     |           |



|                    |   |                     |           |
|--------------------|---|---------------------|-----------|
| <b>Location</b>    | Ground Floor: Utility Room  | <b>Photo ID No:</b> | E49630_14 |
| <b>Description</b> | East-southeast wall of the utility room showing doorway to the toilet block         |                     |           |
| <b>Image</b>       |  |                     |           |


|             |   |              |           |
|-------------|---|--------------|-----------|
| Location    | Ground Floor: Utility Room  | Photo ID No: | E49630_15 |
| Description | West-northwest wall of the utility room   |              |           |
| Image       |  |              |           |

|                    |   |                     |           |
|--------------------|---|---------------------|-----------|
| <b>Location</b>    | Ground Floor: Utility Room  | <b>Photo ID No:</b> | E49630_16 |
| <b>Description</b> | Northeast wall of the utility room  |                     |           |
| <b>Image</b>       |  |                     |           |




|                    |   |                     |           |
|--------------------|---|---------------------|-----------|
| <b>Location</b>    | Ground Floor: Utility Room  | <b>Photo ID No:</b> | E49630_17 |
| <b>Description</b> | Cupboard in the northeast wall of the utility room                                  |                     |           |
| <b>Image</b>       |  |                     |           |

|                    |   |                     |           |
|--------------------|---|---------------------|-----------|
| <b>Location</b>    | Ground Floor: Toilet  | <b>Photo ID No:</b> | E49630_18 |
| <b>Description</b> | Toilet in the later extension to the east-southeast side                            |                     |           |
| <b>Image</b>       |  |                     |           |


|                    |   |                     |           |
|--------------------|---|---------------------|-----------|
| <b>Location</b>    | Ground Floor: Utility Room  | <b>Photo ID No:</b> | E49630_19 |
| <b>Description</b> | Roof of the utility room  |                     |           |
| <b>Image</b>       |  |                     |           |




|                    |   |                     |           |
|--------------------|---|---------------------|-----------|
| <b>Location</b>    | Ground Floor: Kitchen   | <b>Photo ID No:</b> | E49630_20 |
| <b>Description</b> | Red and black quarry tiled floor in the kitchen                                     |                     |           |
| <b>Image</b>       |  |                     |           |


|                    |   |                     |           |
|--------------------|---|---------------------|-----------|
| <b>Location</b>    | Ground Floor: Kitchen   | <b>Photo ID No:</b> | E49630_21 |
| <b>Description</b> | Roof in kitchen showing beams   |                     |           |
| <b>Image</b>       |  |                     |           |




|                    |  |                     |           |
|--------------------|--|---------------------|-----------|
| <b>Location</b>    | Ground Floor: Dining room  | <b>Photo ID No:</b> | E49630_22 |
| <b>Description</b> | Northeast wall of the dining room  |                     |           |
| <b>Image</b>       |  <p>The photograph shows a rough, textured stone wall. In the center, there is a fireplace opening with a brick arch above it. A vertical scale bar is positioned to the right of the fireplace. The floor in front of the fireplace is covered with rubble and debris. The ceiling above the wall shows wooden joists.</p> |                     |           |


|                    |   |                     |           |
|--------------------|---|---------------------|-----------|
| <b>Location</b>    | Ground Floor: Dining room   | <b>Photo ID No:</b> | E49630_23 |
| <b>Description</b> | East-southeast wall of the dining room  |                     |           |
| <b>Image</b>       |  |                     |           |




|                    |  |                     |           |
|--------------------|--|---------------------|-----------|
| <b>Location</b>    | Ground Floor: Dining room  | <b>Photo ID No:</b> | E49630_24 |
| <b>Description</b> | Eeast-southeast wall of the dining room (oblique) showing the doorway to the kitchen |                     |           |
| <b>Image</b>       |   |                     |           |




|                    |   |                     |           |
|--------------------|---|---------------------|-----------|
| <b>Location</b>    | Ground Floor: Dining room   | <b>Photo ID No:</b> | E49630_25 |
| <b>Description</b> | Southwest wall of the dining room showing staircase to the first floor  |                     |           |
| <b>Image</b>       |  A photograph showing a wooden staircase with a dark railing and spindles, leading up from the ground floor to the first floor. The walls are made of rough, light-colored stone or brick, and the ceiling features exposed wooden beams. Two doorways are visible in the background, one on the left and one on the right, both leading to other rooms. The floor is dirt and debris. |                     |           |


|                    |   |                     |           |
|--------------------|---|---------------------|-----------|
| <b>Location</b>    | Ground Floor: Dining room   | <b>Photo ID No:</b> | E49630_26 |
| <b>Description</b> | West-northwest wall of the dining room showing a window and front doorway           |                     |           |
| <b>Image</b>       |  |                     |           |




|                    |   |                     |           |
|--------------------|---|---------------------|-----------|
| <b>Location</b>    | Ground Floor: Dining room   | <b>Photo ID No:</b> | E49630_27 |
| <b>Description</b> | WNW wall of the dining room showing a window  |                     |           |
| <b>Image</b>       |  |                     |           |

|                    |   |                     |           |
|--------------------|---|---------------------|-----------|
| <b>Location</b>    | Ground Floor: Dining room   | <b>Photo ID No:</b> | E49630_28 |
| <b>Description</b> | Dining room ceiling   |                     |           |
| <b>Image</b>       |  |                     |           |




|                    |   |                     |           |
|--------------------|---|---------------------|-----------|
| <b>Location</b>    | Ground Floor: Dining room   | <b>Photo ID No:</b> | E49630_29 |
| <b>Description</b> | Close up view of fireplace in the northeast wall of the dining room                 |                     |           |
| <b>Image</b>       |  |                     |           |




|                    |   |                     |           |
|--------------------|---|---------------------|-----------|
| <b>Location</b>    | Ground Floor: Living Room   | <b>Photo ID No:</b> | E49630_30 |
| <b>Description</b> | West-northwest wall of the living room  |                     |           |
| <b>Image</b>       |  |                     |           |

|                    |  |                     |           |
|--------------------|--|---------------------|-----------|
| <b>Location</b>    | Ground Floor: Living Room & Pantry   | <b>Photo ID No:</b> | E49630_31 |
| <b>Description</b> | Southwest wall of the living room and pantry showing window, fireplace and stub of a former partition wall |                     |           |
| <b>Image</b>       |                         |                     |           |




|                    |   |                     |           |
|--------------------|---|---------------------|-----------|
| <b>Location</b>    | Ground Floor: Living Room & Pantry  | <b>Photo ID No:</b> | E49630_32 |
| <b>Description</b> | Southwest wall of the living room and pantry showing window (oblique view)          |                     |           |
| <b>Image</b>       |  |                     |           |




|                    |  |                     |           |
|--------------------|--|---------------------|-----------|
| <b>Location</b>    | Ground Floor: Pantry   | <b>Photo ID No:</b> | E49630_33 |
| <b>Description</b> | East-southeast wall of the pantry showing blocked up window and exposed floor supports |                     |           |
| <b>Image</b>       |     |                     |           |


|                    |   |                     |           |
|--------------------|---|---------------------|-----------|
| <b>Location</b>    | Ground Floor: Living room   | <b>Photo ID No:</b> | E49630_34 |
| <b>Description</b> | Close up of fireplace in the Southwest wall of the living room                      |                     |           |
| <b>Image</b>       |  |                     |           |




|                    |   |                     |           |
|--------------------|---|---------------------|-----------|
| <b>Location</b>    | Ground Floor: Living Room & Pantry  | <b>Photo ID No:</b> | E49630_35 |
| <b>Description</b> | View northeast of brick wall of the living room/pantry showing doorway to the dining room and previous wall (oblique) |                     |           |
| <b>Image</b>       |                                    |                     |           |




|                    |   |                     |           |
|--------------------|---|---------------------|-----------|
| <b>Location</b>    | Ground Floor: Living Room & Pantry  | <b>Photo ID No:</b> | E49630_36 |
| <b>Description</b> | View northeast of brick wall of the living room/pantry showing doorway to the dining room and previous wall (oblique) |                     |           |
| <b>Image</b>       |                                    |                     |           |

|                    |   |                     |           |
|--------------------|---|---------------------|-----------|
| <b>Location</b>    | First Floor: Bedroom 2  | <b>Photo ID No:</b> | E49630_37 |
| <b>Description</b> | Northeast wall of bedroom 2 showing fireplace                                       |                     |           |
| <b>Image</b>       |  |                     |           |




|                    |   |                     |           |
|--------------------|---|---------------------|-----------|
| <b>Location</b>    | First Floor: Bedroom 2  | <b>Photo ID No:</b> | E49630_38 |
| <b>Description</b> | Northeast wall of bedroom 2 and roof detail   |                     |           |
| <b>Image</b>       |  |                     |           |




|                    |   |                     |           |
|--------------------|---|---------------------|-----------|
| <b>Location</b>    | First Floor: Bedroom 2  | <b>Photo ID No:</b> | E49630_39 |
| <b>Description</b> | West-northwest wall of bedroom 2  |                     |           |
| <b>Image</b>       |  |                     |           |




|                    |   |                     |           |
|--------------------|---|---------------------|-----------|
| <b>Location</b>    | First Floor: Bedroom 2  | <b>Photo ID No:</b> | E49630_40 |
| <b>Description</b> | West-northwest wall of bedroom 2  |                     |           |
| <b>Image</b>       |  |                     |           |


|                    |   |                     |           |
|--------------------|---|---------------------|-----------|
| <b>Location</b>    | First Floor: Bedroom 2  | <b>Photo ID No:</b> | E49630_41 |
| <b>Description</b> | East-southeast wall of bedroom 2  |                     |           |
| <b>Image</b>       |  |                     |           |



|                    |   |                     |           |
|--------------------|---|---------------------|-----------|
| <b>Location</b>    | First Floor: Bedroom 2  | <b>Photo ID No:</b> | E49630_42 |
| <b>Description</b> | East-southeast wall of bedroom 2  |                     |           |
| <b>Image</b>       |  |                     |           |


|                    |   |                     |           |
|--------------------|---|---------------------|-----------|
| <b>Location</b>    | First Floor: Bedroom 2  | <b>Photo ID No:</b> | E49630_43 |
| <b>Description</b> | Southwest wall of bedroom 2 and staircase   |                     |           |
|                    |  |                     |           |




|                    |   |                     |           |
|--------------------|---|---------------------|-----------|
| <b>Location</b>    | First Floor: Bedroom 2  | <b>Photo ID No:</b> | E49630_44 |
| <b>Description</b> | Roof detail within bedroom 2  |                     |           |
| <b>Image</b>       |  |                     |           |


|                    |   |                     |           |
|--------------------|---|---------------------|-----------|
| <b>Location</b>    | First Floor: Bedroom 2  | <b>Photo ID No:</b> | E49630_45 |
| <b>Description</b> | Close up of the fireplace in Northeast wall of bedroom 2                            |                     |           |
| <b>Image</b>       |  |                     |           |




|                    |   |                     |           |
|--------------------|---|---------------------|-----------|
| <b>Location</b>    | First Floor: Bedroom 1  | <b>Photo ID No:</b> | E49630_46 |
| <b>Description</b> | Northeastwall of bedroom 1  |                     |           |
| <b>Image</b>       |  |                     |           |


|                    |   |                     |           |
|--------------------|---|---------------------|-----------|
| <b>Location</b>    | First Floor: Bedroom 1  | <b>Photo ID No:</b> | E49630_47 |
| <b>Description</b> | Eesat-southeast wall of bedroom 1   |                     |           |
| <b>Image</b>       |  |                     |           |



|                    |   |                     |           |
|--------------------|---|---------------------|-----------|
| <b>Location</b>    | First Floor: Bedroom 1  | <b>Photo ID No:</b> | E49630_48 |
| <b>Description</b> | Roof detail in bedroom 1  |                     |           |
| <b>Image</b>       |  |                     |           |

|                    |   |                     |           |
|--------------------|---|---------------------|-----------|
| <b>Location</b>    | First Floor: Bedroom 1  | <b>Photo ID No:</b> | E49630_49 |
| <b>Description</b> | Location of removed staircase leading down to the kitchen from bedroom 1            |                     |           |
| <b>Image</b>       |  |                     |           |




|                    |   |                     |           |
|--------------------|---|---------------------|-----------|
| <b>Location</b>    | First Floor: Bedroom 1  | <b>Photo ID No:</b> | E49630_50 |
| <b>Description</b> | Floor of bedroom 1  |                     |           |
| <b>Image</b>       |  |                     |           |

|                    |   |                     |           |
|--------------------|---|---------------------|-----------|
| <b>Location</b>    | First Floor: Bedroom 2  | <b>Photo ID No:</b> | E49630_51 |
| <b>Description</b> | Floor of bedroom 2  |                     |           |
| <b>Image</b>       |  |                     |           |



|                    |   |                     |           |
|--------------------|---|---------------------|-----------|
| <b>Location</b>    | First Floor: Bedroom 3  | <b>Photo ID No:</b> | E49630_52 |
| <b>Description</b> | Southwest wall of bedroom 3 and bathroom  |                     |           |
| <b>Image</b>       |  |                     |           |

|                    |   |                     |           |
|--------------------|---|---------------------|-----------|
| <b>Location</b>    | First Floor: Bedroom 3  | <b>Photo ID No:</b> | E49630_53 |
| <b>Description</b> | Southwest wall of bedroom 3 and bathroom showing the roof detail                    |                     |           |
| <b>Image</b>       |  |                     |           |




|                    |   |                     |           |
|--------------------|---|---------------------|-----------|
| <b>Location</b>    | First Floor: Bedroom 3  | <b>Photo ID No:</b> | E49630_54 |
| <b>Description</b> | Southwest wall of bedroom 3 showing blocked up fireplace                            |                     |           |
| <b>Image</b>       |  |                     |           |

|                    |   |                     |           |
|--------------------|---|---------------------|-----------|
| <b>Location</b>    | First Floor: Bedroom 3  | <b>Photo ID No:</b> | E49630_55 |
| <b>Description</b> | Southwest wall of bedroom 3 and roof detail   |                     |           |
| <b>Image</b>       |  |                     |           |





|                    |   |                     |           |
|--------------------|---|---------------------|-----------|
| <b>Location</b>    | First Floor: Bedroom 3  | <b>Photo ID No:</b> | E49630_56 |
| <b>Description</b> | East-southeast wall of bedroom 3  |                     |           |
| <b>Image</b>       |  |                     |           |



|                    |   |                     |           |
|--------------------|---|---------------------|-----------|
| <b>Location</b>    | First Floor: Bedroom 3  | <b>Photo ID No:</b> | E49630_57 |
| <b>Description</b> | East-southeast wall of bedroom 3 and roof detail                                    |                     |           |
| <b>Image</b>       |  |                     |           |




|                    |   |                     |           |
|--------------------|---|---------------------|-----------|
| <b>Location</b>    | First Floor: Bedroom 3  | <b>Photo ID No:</b> | E49630_58 |
| <b>Description</b> | West-northwest wall of bedroom 3  |                     |           |
| <b>Image</b>       |  |                     |           |

|                    |   |                     |           |
|--------------------|---|---------------------|-----------|
| <b>Location</b>    | First Floor: Bedroom 3  | <b>Photo ID No:</b> | E49630_59 |
| <b>Description</b> | Close up of blocked up fire place in Southwest wall of bedroom 3                    |                     |           |
| <b>Image</b>       |  |                     |           |




|                    |   |                     |           |
|--------------------|---|---------------------|-----------|
| <b>Location</b>    | First Floor: Bedroom 3  | <b>Photo ID No:</b> | E49630_60 |
| <b>Description</b> | Close up of blocked up fire place in Southwest wall of bedroom 3                    |                     |           |
| <b>Image</b>       |  |                     |           |

|             |   |              |           |
|-------------|---|--------------|-----------|
| Location    | First Floor: Bedroom 2  | Photo ID No: | E49630_61 |
| Description | View down the staircase to the ground floor from bedroom 2                          |              |           |
| Image       |  |              |           |




|                    |   |                     |           |
|--------------------|---|---------------------|-----------|
| <b>Location</b>    | Ground Floor: Dining room   | <b>Photo ID No:</b> | E49630_62 |
| <b>Description</b> | Floor of dining room  |                     |           |
| <b>Image</b>       |  |                     |           |

|                    |   |                     |           |
|--------------------|---|---------------------|-----------|
| <b>Location</b>    | Ground Floor: Living room   | <b>Photo ID No:</b> | E49630_63 |
| <b>Description</b> | Floor of living room  |                     |           |
| <b>Image</b>       |  |                     |           |



|                    |   |                     |           |
|--------------------|---|---------------------|-----------|
| <b>Location</b>    | Ground Floor: Living room & Pantry  | <b>Photo ID No:</b> | E49630_64 |
| <b>Description</b> | Floor of living room and pantry   |                     |           |
| <b>Image</b>       |  |                     |           |

|                    |   |                     |           |
|--------------------|---|---------------------|-----------|
| <b>Location</b>    | Ground Floor: Dining room   | <b>Photo ID No:</b> | E49630_65 |
| <b>Description</b> | Floor of dining room  |                     |           |
| <b>Image</b>       |  |                     |           |



## **4 CONCLUSION**

Heneb Field Services was commissioned by Rhodri Roberts to undertake archaeological mitigation, consisting of a photographic survey, prior to development works at Llaneilian, Amlwch, Ynys Môn. The photographic survey comprised 65 images which included exterior and internal views of all elevations and accessible rooms

The building appears to have been built in the early 20th century and first appears on the 1926 Anglesey County Series OS 6-inch to 1 mile map sheet III and comprises two storeys. The exterior was clad in pebbledash render whilst the interior had been stripped of, plaster fixtures and fittings prior to the survey, exposing stone and brick; some internal partitions had been removed and the ground floor joists exposed. Modern PVC window fittings had replaced the originals, and the roof joists and purlins also appeared to have been replaced with modern timber. A later extension had been added to the east-southeast ground floor elevation leading into a toilet area.

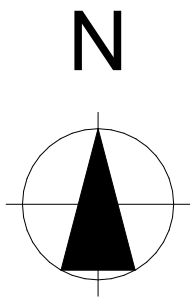
## 5 SOURCES CONSULTED

1. Chartered Institute for Archaeologists, 2020a. Standard and Guidance for the Archaeological Investigation and Recording of Standing Buildings or Structures.
2. English Heritage, 1991. Management of Archaeological Projects (MAP 2).
3. Heneb, 2025. Requirements for General Photographic Surveys of Buildings.
4. Historic England, 2015. Management of Research Projects in the Historic Environment: The MoRPHE Project Managers' Guide.
5. Historic England, 2016. Understanding Historic Buildings: A Guide to Good Recording Practice.
6. Royal Commission on Ancient and Historic Monuments of Wales, 2015. Guidelines for digital archives.
7. The Welsh Archaeological Trusts, 2024 Guidance for the Submission of Data to the Welsh Historic Environment Records (HERs) Version 4.1.



## **FIGURE 01**

**Reproduction of WM Design and Architecture Drawing Nos. 2088 A.00.02  
denoting location of property**



|  |                            |                             |
|--|----------------------------|-----------------------------|
| Safety Health and Environmental Information Box  |                            |                             |
| In addition to the hazard/risks normally associated with the types of work detailed on this drawing take note of the above. It is assumed that all works on this drawing will be carried out by a competent contractor working, where appropriate, to an appropriate method statement. |                            |                             |
| Construction Risks   | Maintenance/clearing Risks | Demolition/adaptation Risks |

| Rev   | Change | Description | Initials | Date |
|---|--------|-------------|----------|------|
| <div><div><div></div><div></div><div></div><div></div></div><div>DESIGN AND ARCHITECTURE LIMITED.</div></div> |        |             |          |      |

M-SParc, Parc Gwyddoniaeth Menai, Gaerwen, Anglesey, LL60 6AG

t: 01248 717230 e: office@wmdesign.co.uk w: www.wmdesign.co.uk

Side and Rear Extension and Alteration to  
Glan Rafon Farm  
Llaneilian

Site Block Plan

|                      |                |            |     |
|----------------------|----------------|------------|-----|
| Mr and Mrs R Roberts |                |            |     |
| project              | drawing status | date       |     |
| SH 2088              | Preliminary    | 09/09/2024 |     |
| originator           | scale @ A2     | number     | rev |
| AM                   | 1:500          | A.00.02    |     |

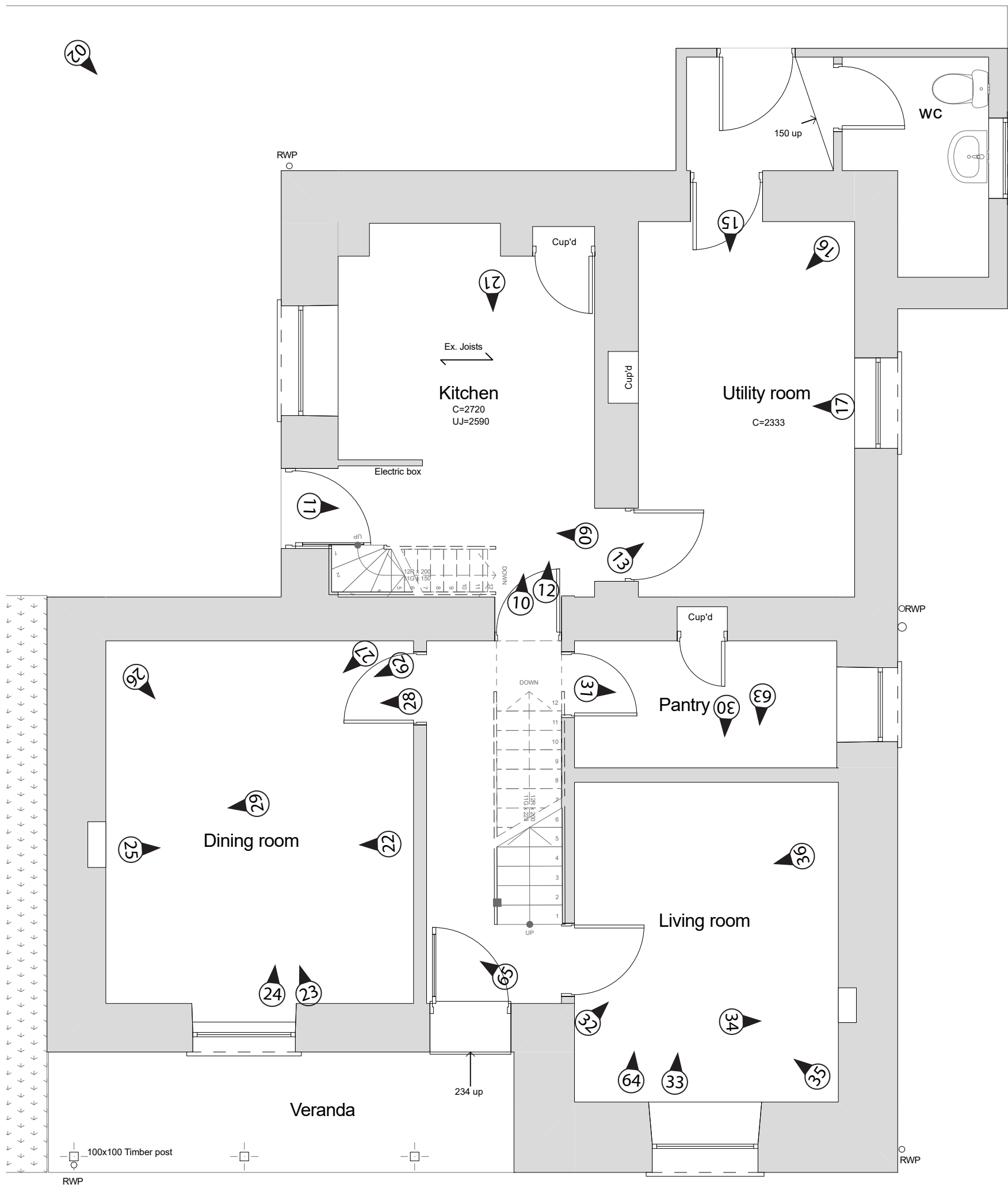
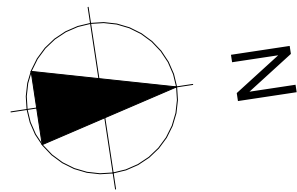
This document and its design content is copyright ©. It shall be read in conjunction with all other associated project information including models, specifications, schedules and related consultants documents. Do not scale from documents. All dimensions to be checked on site. Immediately report any discrepancies, errors or omissions on this document to the Originator. If in doubt ASK.

This drawing is to be read in conjunction with the written specification provided by WMDesign.  
Structural Engineers drawings details and calculations shall take precedence over the Architectural drawings.  
If in doubt ASK



## **FIGURE 02**

**Reproduction of WM Design and Architecture Drawing Nos. 2088 A.01.01 to 2088 A.01.03, with annotations denoting location and direction of photographic images taken**



1

GF-Ground Floor

1:50

| Rev | Change | Description | Initials | Date |
|-----|--------|-------------|----------|------|
|-----|--------|-------------|----------|------|



M-SParc, Parc Gwyddoniaeth Menai, Gaerwen, Anglesey, LL60 6AG

t: 01248 717230 e: office@wmdesign.co.uk w: www.wmdesign.co.uk

Side and Rear Extensions to

Glan Rafon Farm

Llaneilian

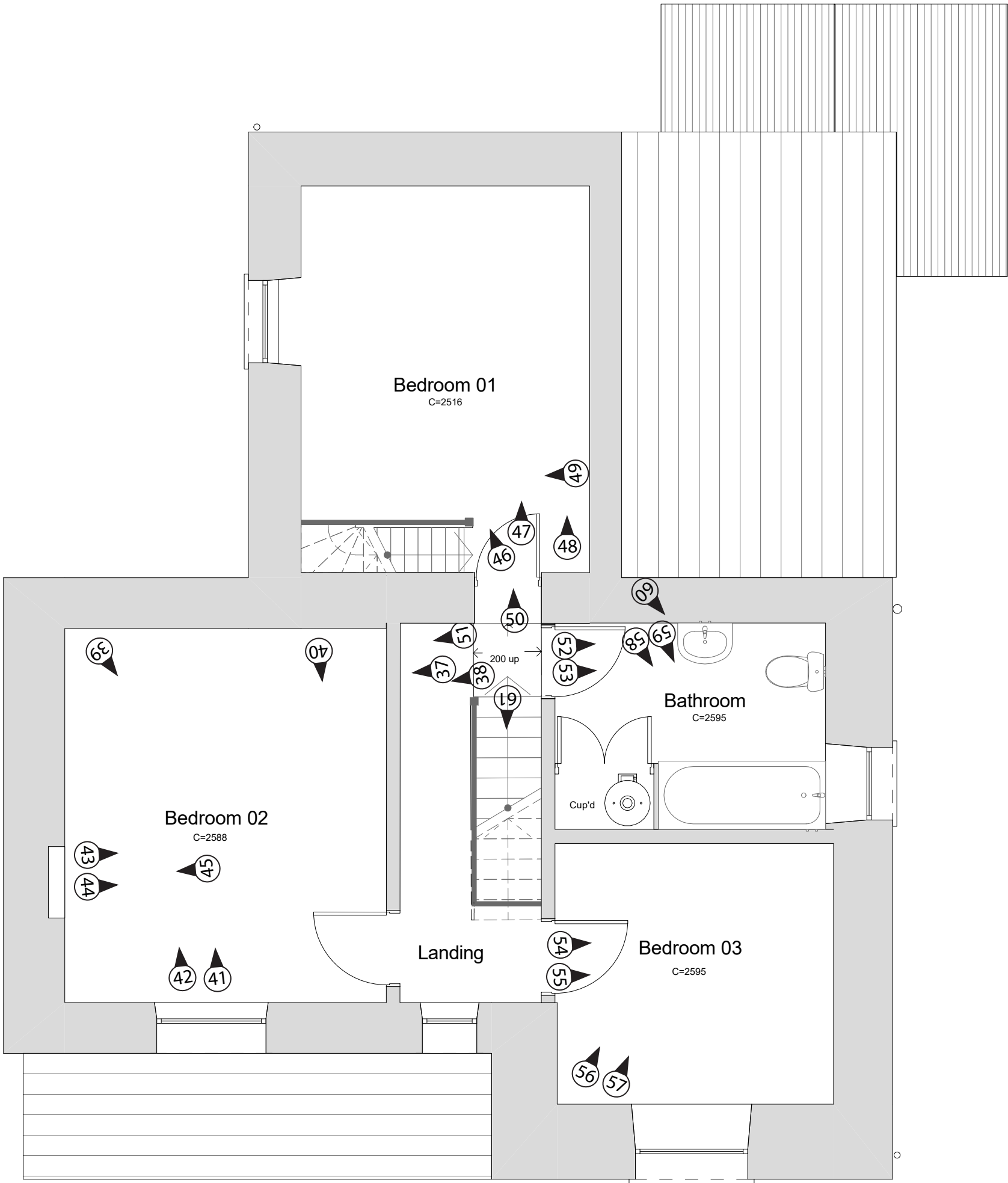
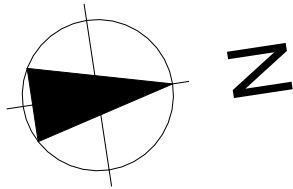
Existing Ground Floor Plans

Mr and Mrs R Roberts

|            |                |            |     |
|------------|----------------|------------|-----|
| project    | drawing status | date       |     |
| SH 2088    | Preliminary    | 09/09/2024 |     |
| originator | scale @ A2     | number     | rev |
| AM         | 1:50           | A.01.01    |     |

This document and its design content is copyright ©. It shall be read in conjunction with all other associated project information including models, specifications, schedules and related consultants documents. Do not scale from documents. All dimensions to be checked on site. Immediately report any discrepancies, errors or omissions on this document to the Originator. If in doubt ASK.





|  |                            |                             |
|--|----------------------------|-----------------------------|
| Safety Health and Environmental Information Box  |                            |                             |
| In addition to the hazard/risks normally associated with the types of work detailed on this drawing take note of the above. It is assumed that all works on this drawing will be carried out by a competent contractor working, where appropriate, to an appropriate method statement. |                            |                             |
| Construction Risks   | Maintenance/cleaning Risks | Demolition/adaptation Risks |

| Rev | Change | Description | Initials | Date |
|-----|--------|-------------|----------|------|
|-----|--------|-------------|----------|------|



M-SParc, Parc Gwyddoniaeth Menai, Gaerwen, Anglesey, LL60 6AG

t: 01248 717230 e: office@wmdesign.co.uk w: www.wmdesign.co.uk

Side and Rear Extensions to  
Glan Rafon Farm  
Llaneilian

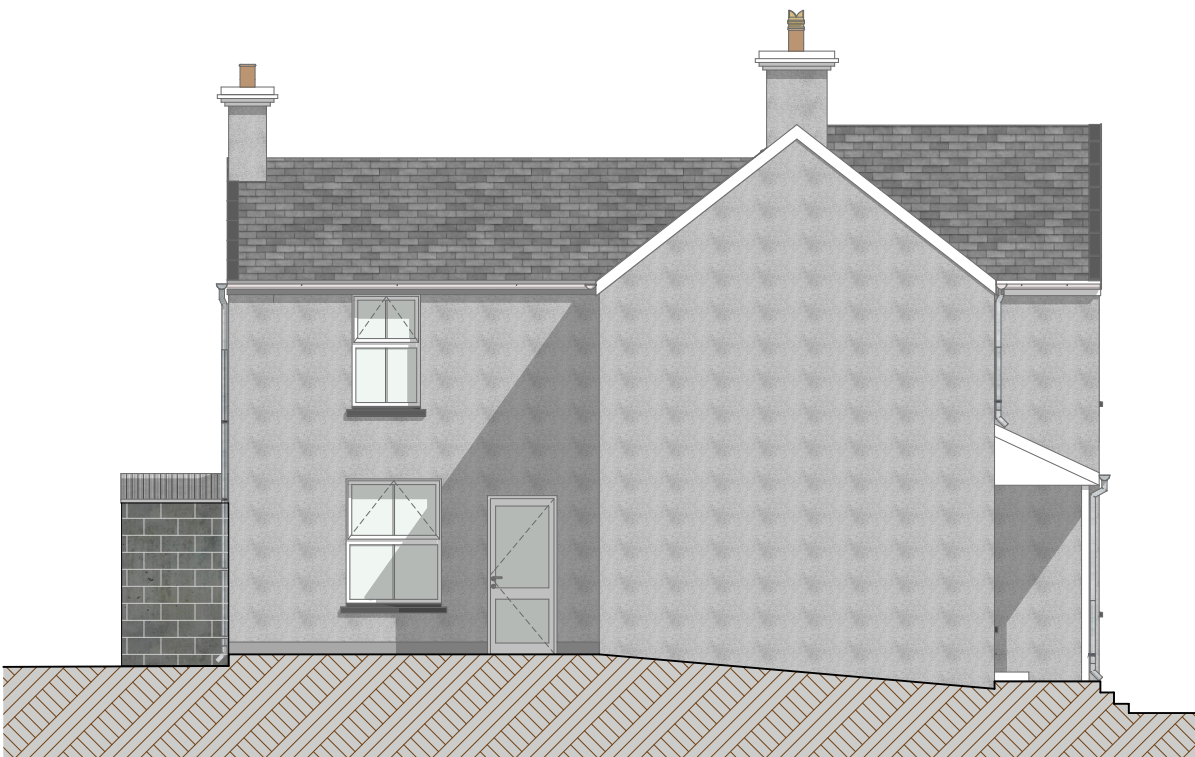
Existing First Floor Plan

|                      |                |            |     |
|----------------------|----------------|------------|-----|
| Mr and Mrs R Roberts |                |            |     |
| project              | drawing status | date       |     |
| SH 2088              | Preliminary    | 09/09/2024 |     |
| originator           | scale @ A2     | number     | rev |
| AM                   | 1:50           | A.01.02    |     |

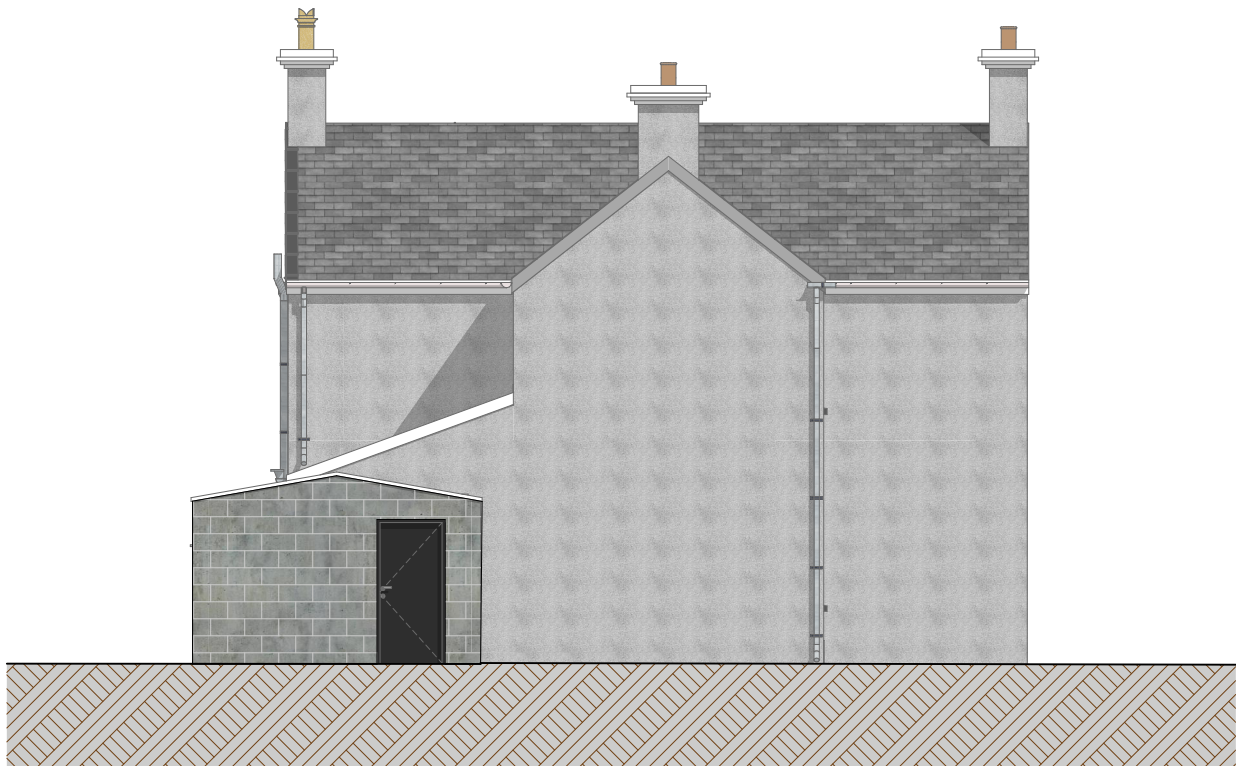
This document and its design content is copyright ©. It shall be read in conjunction with all other associated project information including models, specifications, schedules and related consultants documents. Do not scale from documents. All dimensions to be checked on site. Immediately report any discrepancies, errors or omissions on this document to the Originator. If in doubt ASK.



1 North West Elevation 1:100



2 North East Elevation 1:100



3 South East Elevation 1:100



4 South West Elevation 1:100

Side and Rear Extensions to  
Glan Rafon Farm  
Llaneilian

Existing Elevations

|                      |                |            |     |  |
|----------------------|----------------|------------|-----|--|
| Mr and Mrs R Roberts |                |            |     |  |
| project              | drawing status | date       |     |  |
| SH 2088              | Preliminary    | 09/09/2024 |     |  |
| originator           | scale @ A2     | number     | rev |  |
| AM                   | 1:100          | A.01.03    |     |  |

This document and its design content is copyright ©. It shall be read in conjunction with all other associated project information including models, specifications, schedules and related consultants documents. Do not scale from documents. All dimensions to be checked on site. Immediately report any discrepancies, errors or omissions on this document to the Originator. If in doubt ASK.



## **APPENDIX I**

### **Heneb Field Services Photographic Metadata**

| RECORD NUMBER | PROJECT NAME AND NUMBER | SUB DIVISION          | DESCRIPTION  | VIEW FROM | SCALE(S) | CREATOR       | DATE       | ORIGINATING ORGANISATION |
|---------------|-------------------------|-----------------------|--|-----------|----------|---------------|------------|--------------------------|
| E49630_01     | HD25-023_Glanrafon_Farm | Exterior              | NE facing exterior of the farmhouse                                | NE        | 1x1m     | Stuart Murphy | 02/10/2025 | Heneb Field Services     |
| E49630_02     | HD25-023_Glanrafon_Farm | Exterior              | ESE and NE facing exterior of the farmhouse                        | E         | 1x1m     | Stuart Murphy | 02/10/2025 | Heneb Field Services     |
| E49630_03     | HD25-023_Glanrafon_Farm | Exterior              | SW facing exterior of the farmhouse                                | SW        | 1x1m     | Stuart Murphy | 02/10/2025 | Heneb Field Services     |
| E49630_04     | HD25-023_Glanrafon_Farm | Exterior              | SW facing exterior of the farmhouse                                | W         | 1x1m     | Stuart Murphy | 02/10/2025 | Heneb Field Services     |
| E49630_05     | HD25-023_Glanrafon_Farm | Exterior              | WNW facing exterior of the farmhouse                               | WNW       | not used | Stuart Murphy | 02/10/2025 | Heneb Field Services     |
| E49630_06     | HD25-023_Glanrafon_Farm | Exterior              | View of gate posts and steps through garden wall on NE facing side | NE        | 1x1m     | Stuart Murphy | 02/10/2025 | Heneb Field Services     |
| E49630_07     | HD25-023_Glanrafon_Farm | Exterior              | View of style built into garden wall on NE facing side             | NE        | 1x1m     | Stuart Murphy | 02/10/2025 | Heneb Field Services     |
| E49630_08     | HD25-023_Glanrafon_Farm | Exterior              | View of metal plate in the ESE facing wall of the farmhouse        | ESE       | 1x1m     | Stuart Murphy | 02/10/2025 | Heneb Field Services     |
| E49630_09     | HD25-023_Glanrafon_Farm | Ground Floor: Kitchen | View of the NE wall of the kitchen showing window and doorway      | SW        | 1x1m     | Stuart Murphy | 02/10/2025 | Heneb Field Services     |
| E49630_10     | HD25-023_Glanrafon_Farm | Ground Floor: Kitchen | ESE wall of the kitchen showing fireplace and cupboard             | WNW       | 1x1m     | Stuart Murphy | 02/10/2025 | Heneb Field Services     |
| E49630_11     | HD25-023_Glanrafon_Farm | Ground Floor: Kitchen | SW wall of kitchen doorway through to the utility room             | NE        | 1x1m     | Stuart Murphy | 02/10/2025 | Heneb Field Services     |
| E49630_12     | HD25-023_Glanrafon_Farm | Ground Floor: Kitchen | WNW wall of kitchen showing doorway to the dining room             | ESE       | 1x1m     | Stuart Murphy | 02/10/2025 | Heneb Field Services     |



| RECORD NUMBER | PROJECT NAME AND NUMBER | SUB DIVISION               | DESCRIPTION  | VIEW FROM | SCALE(S) | CREATOR       | DATE       | ORIGINATING ORGANISATION |
|---------------|-------------------------|----------------------------|--|-----------|----------|---------------|------------|--------------------------|
| E49630_13     | HD25-023_Glanrafon_Farm | Ground Floor: Utility room | SW wall of the utility room                                      | WNW       | 1x1m     | Stuart Murphy | 02/10/2025 | Heneb Field Services     |
| E49630_14     | HD25-023_Glanrafon_Farm | Ground Floor: Utility room | ESE wall of the utility room showing doorway to the toilet block | WNW       | 1x1m     | Stuart Murphy | 02/10/2025 | Heneb Field Services     |
| E49630_15     | HD25-023_Glanrafon_Farm | Ground Floor: Utility room | WNW wall of the utility room                                     | ESE       | 1x1m     | Stuart Murphy | 02/10/2025 | Heneb Field Services     |
| E49630_16     | HD25-023_Glanrafon_Farm | Ground Floor: Utility room | NE wall of the utility room                                      | NE        | 1x1m     | Stuart Murphy | 02/10/2025 | Heneb Field Services     |
| E49630_17     | HD25-023_Glanrafon_Farm | Ground Floor: Utility room | Cupboard in the NE wall of the utility room                      | SE        | 1x1m     | Stuart Murphy | 02/10/2025 | Heneb Field Services     |
| E49630_18     | HD25-023_Glanrafon_Farm | Ground Floor: Toilet       | Toilet in the later extension to the ESE side                    | NE        | 1x1m     | Stuart Murphy | 02/10/2025 | Heneb Field Services     |
| E49630_19     | HD25-023_Glanrafon_Farm | Ground Floor: Utility room | Roof of the utility room   | ESE       | not used | Stuart Murphy | 02/10/2025 | Heneb Field Services     |
| E49630_20     | HD25-023_Glanrafon_Farm | Ground Floor: Kitchen      | Red and black quarry tiled floor in the kitchen                  | WNW       | 1x1m     | Stuart Murphy | 02/10/2025 | Heneb Field Services     |
| E49630_21     | HD25-023_Glanrafon_Farm | Ground Floor: Kitchen      | Roof in kitchen showing beams                                    | ESE       | not used | Stuart Murphy | 02/10/2025 | Heneb Field Services     |
| E49630_22     | HD25-023_Glanrafon_Farm | Ground Floor: Dining room  | NE wall of the dining room                                       | SW        | 1x1m     | Stuart Murphy | 02/10/2025 | Heneb Field Services     |
| E49630_23     | HD25-023_Glanrafon_Farm | Ground Floor: Dining room  | ESE wall of the dining room                                      | NW        | 1x1m     | Stuart Murphy | 02/10/2025 | Heneb Field Services     |
| E49630_24     | HD25-023_Glanrafon_Farm | Ground Floor: Dining room  | ESE wall of the dining room showing the doorway to the kitchen   | W         | 1x1m     | Stuart Murphy | 02/10/2025 | Heneb Field Services     |
| E49630_25     | HD25-023_Glanrafon_Farm | Ground Floor: Dining room  | SW wall of the dining room showing staircase to the first floor  | NE        | 1x1m     | Stuart Murphy | 02/10/2025 | Heneb Field Services     |

| RECORD NUMBER | PROJECT NAME AND NUMBER | SUB DIVISION                            | DESCRIPTION  | VIEW FROM | SCALE(S) | CREATOR       | DATE       | ORIGINATING ORGANISATION |
|---------------|-------------------------|---|--|-----------|----------|---------------|------------|--------------------------|
| E49630_26     | HD25-023_Glanrafon_Farm | Ground Floor:<br>Dining room            | WNW wall of the dining room showing a window and front doorway   | E         | 1x1m     | Stuart Murphy | 02/10/2025 | Heneb Field Services     |
| E49630_27     | HD25-023_Glanrafon_Farm | Ground Floor:<br>Dining room            | WNW wall of the dining room showing a window   | S         | 1x1m     | Stuart Murphy | 02/10/2025 | Heneb Field Services     |
| E49630_28     | HD25-023_Glanrafon_Farm | Ground Floor:<br>Dining room            | Roof of the dining room  | S         | not used | Stuart Murphy | 02/10/2025 | Heneb Field Services     |
| E49630_29     | HD25-023_Glanrafon_Farm | Ground Floor:<br>Dining room            | Close up view of fireplace in the NE wall of the dining room   | SW        | 1x1m     | Stuart Murphy | 02/10/2025 | Heneb Field Services     |
| E49630_30     | HD25-023_Glanrafon_Farm | Ground Floor:<br>Living Room            | WNW wall of the living room  | ESE       | 1x1m     | Stuart Murphy | 02/10/2025 | Heneb Field Services     |
| E49630_31     | HD25-023_Glanrafon_Farm | Ground Floor:<br>Living Room and Pantry | SW wall of the living and pantry showing window, fireplace and remains of a previous wall                      | E         | 1x1m     | Stuart Murphy | 02/10/2025 | Heneb Field Services     |
| E49630_32     | HD25-023_Glanrafon_Farm | Ground Floor:<br>Living Room and Pantry | SW wall of the living and pantry showing window  | N         | 1x1m     | Stuart Murphy | 02/10/2025 | Heneb Field Services     |
| E49630_33     | HD25-023_Glanrafon_Farm | Ground Floor:<br>Pantry                 | ESE wall of the pantry showing blocked up cupboard   | WNW       | 1x1m     | Stuart Murphy | 02/10/2025 | Heneb Field Services     |
| E49630_34     | HD25-023_Glanrafon_Farm | Ground Floor:<br>Living room            | Close up of fireplace in the SW wall of the living room  | NE        | 1x1m     | Stuart Murphy | 02/10/2025 | Heneb Field Services     |
| E49630_35     | HD25-023_Glanrafon_Farm | Ground Floor:<br>Living Room and Pantry | View NE brick wall of the living room/pantry showing doorway to the dining room and remains of a previous wall | SW        | 1x1m     | Stuart Murphy | 02/10/2025 | Heneb Field Services     |



| RECORD NUMBER | PROJECT NAME AND NUMBER | SUB DIVISION                            | DESCRIPTION  | VIEW FROM | SCALE(S) | CREATOR       | DATE       | ORIGINATING ORGANISATION |
|---------------|-------------------------|---|--|-----------|----------|---------------|------------|--------------------------|
| E49630_36     | HD25-023_Glanrafon_Farm | Ground Floor:<br>Living Room and Pantry | View NE brick wall of the living room/pantry showing doorway to the dining room and remains of a previous wall | S         | 1x1m     | Stuart Murphy | 02/10/2025 | Heneb Field Services     |
| E49630_37     | HD25-023_Glanrafon_Farm | First Floor:<br>Bedroom 2               | NE wall of bedroom 2 showing fireplace   | S         | 1x1m     | Stuart Murphy | 02/10/2025 | Heneb Field Services     |
| E49630_38     | HD25-023_Glanrafon_Farm | First Floor:<br>Bedroom 2               | NE wall of bedroom 2 and roof  | S         | not used | Stuart Murphy | 02/10/2025 | Heneb Field Services     |
| E49630_39     | HD25-023_Glanrafon_Farm | First Floor:<br>Bedroom 2               | WNW wall of bedroom 2  | E         | not used | Stuart Murphy | 02/10/2025 | Heneb Field Services     |
| E49630_40     | HD25-023_Glanrafon_Farm | First Floor:<br>Bedroom 2               | WNW wall of bedroom 2  | ESE       | not used | Stuart Murphy | 02/10/2025 | Heneb Field Services     |
| E49630_41     | HD25-023_Glanrafon_Farm | First Floor:<br>Bedroom 2               | ESE wall of bedroom 2  | WNW       | 1x1m     | Stuart Murphy | 02/10/2025 | Heneb Field Services     |
| E49630_42     | HD25-023_Glanrafon_Farm | First Floor:<br>Bedroom 2               | ESE wall of bedroom 2  | WNW       | 1x1m     | Stuart Murphy | 02/10/2025 | Heneb Field Services     |
| E49630_43     | HD25-023_Glanrafon_Farm | First Floor:<br>Bedroom 2               | SW wall of bedroom 2 and staircase   | NE        | 1x1m     | Stuart Murphy | 02/10/2025 | Heneb Field Services     |
| E49630_44     | HD25-023_Glanrafon_Farm | First Floor:<br>Bedroom 2               | Roof of bedroom 2  | NE        | not used | Stuart Murphy | 02/10/2025 | Heneb Field Services     |
| E49630_45     | HD25-023_Glanrafon_Farm | First Floor:<br>Bedroom 2               | Close up of the fireplace in NE wall of bedroom 2  | SW        | 1x1m     | Stuart Murphy | 02/10/2025 | Heneb Field Services     |
| E49630_46     | HD25-023_Glanrafon_Farm | First Floor:<br>Bedroom 1               | NE wall of bedroom 1   | SW        | not used | Stuart Murphy | 02/10/2025 | Heneb Field Services     |
| E49630_47     | HD25-023_Glanrafon_Farm | First Floor:<br>Bedroom 1               | ESE wall of bedroom 1  | WNW       | not used | Stuart Murphy | 02/10/2025 | Heneb Field Services     |
| E49630_48     | HD25-023_Glanrafon_Farm | First Floor:<br>Bedroom 1               | Roof of bedroom 1  | WNW       | not used | Stuart Murphy | 02/10/2025 | Heneb Field Services     |

| RECORD NUMBER | PROJECT NAME AND NUMBER | SUB DIVISION              | DESCRIPTION  | VIEW FROM | SCALE(S) | CREATOR       | DATE       | ORIGINATING ORGANISATION |
|---------------|-------------------------|---------------------------|--|-----------|----------|---------------|------------|--------------------------|
| E49630_49     | HD25-023_Glanrafon_Farm | First Floor: Bedroom 1    | Location of removed staircase leading down to the kitchen from bedroom 1 | SW        | not used | Stuart Murphy | 02/10/2025 | Heneb Field Services     |
| E49630_50     | HD25-023_Glanrafon_Farm | First Floor: Bedroom 1    | Floor of bedroom 1   | WNW       | not used | Stuart Murphy | 02/10/2025 | Heneb Field Services     |
| E49630_51     | HD25-023_Glanrafon_Farm | First Floor: Bedroom 2    | Floor of bedroom 2   | S         | not used | Stuart Murphy | 02/10/2025 | Heneb Field Services     |
| E49630_52     | HD25-023_Glanrafon_Farm | First Floor: Bedroom 3    | SW wall of bedroom 3 and bathroom  | NE        | not used | Stuart Murphy | 02/10/2025 | Heneb Field Services     |
| E49630_53     | HD25-023_Glanrafon_Farm | First Floor: Bedroom 3    | SW wall of bedroom 3 and bathroom showing the roof                       | NE        | not used | Stuart Murphy | 02/10/2025 | Heneb Field Services     |
| E49630_54     | HD25-023_Glanrafon_Farm | First Floor: Bedroom 3    | SW wall of bedroom 3 showing blocked up fireplace                        | NE        | not used | Stuart Murphy | 02/10/2025 | Heneb Field Services     |
| E49630_55     | HD25-023_Glanrafon_Farm | First Floor: Bedroom 3    | SW wall of bedroom 3 and roof  | NE        | not used | Stuart Murphy | 02/10/2025 | Heneb Field Services     |
| E49630_56     | HD25-023_Glanrafon_Farm | First Floor: Bedroom 3    | ESE wall of bedroom 3  | W         | not used | Stuart Murphy | 02/10/2025 | Heneb Field Services     |
| E49630_57     | HD25-023_Glanrafon_Farm | First Floor: Bedroom 3    | ESE wall of bedroom 3 and roof   | W         | not used | Stuart Murphy | 02/10/2025 | Heneb Field Services     |
| E49630_58     | HD25-023_Glanrafon_Farm | First Floor: Bedroom 3    | WNW wall of bedroom 3  | E         | not used | Stuart Murphy | 02/10/2025 | Heneb Field Services     |
| E49630_59     | HD25-023_Glanrafon_Farm | First Floor: Bedroom 3    | WNW wall of bedroom 3 and roof   | E         | not used | Stuart Murphy | 02/10/2025 | Heneb Field Services     |
| E49630_60     | HD25-023_Glanrafon_Farm | First Floor: Bedroom 3    | Close up of blocked up fire place in SW wall of bedroom 3                | E         | not used | Stuart Murphy | 02/10/2025 | Heneb Field Services     |
| E49630_61     | HD25-023_Glanrafon_Farm | First Floor: Bedroom 2    | View down the staircase from bedroom 2                                   | ESE       | 1x1m     | Stuart Murphy | 02/10/2025 | Heneb Field Services     |
| E49630_62     | HD25-023_Glanrafon_Farm | Ground Floor: Dining room | Floor of dining room   | S         | not used | Stuart Murphy | 02/10/2025 | Heneb Field Services     |



| RECORD NUMBER | PROJECT NAME AND NUMBER | SUB DIVISION                               | DESCRIPTION                        | VIEW FROM | SCALE(S) | CREATOR          | DATE       | ORIGINATING ORGANISATION |
|---------------|-------------------------|--|------------------------------------|-----------|----------|------------------|------------|--------------------------|
| E49630_63     | HD25-023_Glanrafon_Farm | Ground Floor:<br>Living room               | Floor of living room               | ESE       | not used | Stuart<br>Murphy | 02/10/2025 | Heneb Field<br>Services  |
| E49630_64     | HD25-023_Glanrafon_Farm | Ground Floor:<br>Living room and<br>Pantry | Floor of living room and<br>pantry | WNW       | not used | Stuart<br>Murphy | 02/10/2025 | Heneb Field<br>Services  |
| E49630_65     | HD25-023_Glanrafon_Farm | Ground Floor:<br>Dining room               | Floor of dining room               | SW        | not used | Stuart<br>Murphy | 02/10/2025 | Heneb Field<br>Services  |

## **APPENDIX II**

### **Heneb Field Services Selection Strategy**

|   |   |
|---|---|
| <b>HD25-023 Project Name: _Glanrafon_Farm (NGR SH46649153)</b><br><b>Project type: Archaeological Building Recording</b><br><b>Date: 09/10/2025</b><br><b>Selection Strategy v2.0</b>   |   |
| <b>Project Management</b>   |   |
| <b>Project Manager</b>  | Michael Lynes   |
| <b>Project Supervisor</b>   | n/a   |
| <b>Archives Manager</b>   | Sophie Edwards  |
| <b>Project Stakeholders</b>   |   |
| <b>Project Lead/Assurance</b>   | Stuart Murphy   |
| <b>Client / Landowner</b>   | Rhodri Roberts  |
| <b>Collecting Institutions</b>  |   |
| <b>Regional Historic Environment Record</b>   | Gwynedd   |
| <b>Digital Archive Repository</b>   | Royal Commission on the Ancient and Historical Monuments of Wales |
| <b>Documentary Archive Repository</b>   | N/A   |
| <b>Finds Archive Repository</b>   | N/A   |
| <b>Context</b>  |   |
| <p>Heneb Field Services was commissioned by Mr Rhodri Roberts to undertake archaeological mitigation in the form of a Photographic Survey prior to development work at Glanrafon Farm, Llaneilian, Amlwch, Ynys Môn LL68 9NA (NGR SH46649153).</p> <p>The development will be undertaken in accordance with the granted planning consent ref. FPL/2025/140, with the archaeological condition set as a Photographic Survey of the building prior to development.</p> <p>The photographic survey was undertaken on the 2nd October 2025, in accordance with Requirements for General Photographic Surveys of Buildings (Heneb 2024) and commensurate to a Photographic Survey as defined in Understanding Historic Buildings: A guide to good recording practice (Historic England, 2016) as a very full visual record, but without a written or drawn survey at a comparable level of detail.</p> <p>The photographic survey was monitored by Heneb Planning in accordance with an approved written scheme of investigation. In line with the regional Historic Environment Record (HER) requirements, the HER was contacted at the onset of the project to ensure that any data arising was formatted in a manner suitable for accession; the HER Event Primary Reference Number for this project is 49630.</p> <p>All work was planned, managed and undertaken by Heneb Field Services in accordance with the following standards and guidance:</p> <ul style="list-style-type: none"> <li>Guidance for the Submission of Data to the Welsh Historic Environment Records (HERs) Version 4.1 (The Welsh Archaeological Trusts, 2024);</li> </ul> |   |



- Guidelines for digital archives (Royal Commission on Ancient and Historic Monuments of Wales, 2015).
- Requirements for General Photographic Surveys of Buildings (Heneb 2025);
- Management of Archaeological Projects (MAP 2) (English Heritage, 1991);
- Management of Research Projects in the Historic Environment: The MoRPHE Project Managers' Guide (Historic England, 2015);
- Standard and Guidance for the Archaeological Investigation and Recording of Standing Buildings or Structures (Chartered Institute for Archaeologists, 2020a); and
- Understanding Historic Buildings: A Guide to Good Recording Practice (Historic England, 2016).

### **Digital Project Data Selection**

The final following digital documents have been selected for inclusion in the Preserved Archive;

- Project Design (Adobe PDF);
- Project Report (Microsoft DOCX and Adobe PDF);
- Photographic Metadata (Microsoft Access/xls);
- Photographic archive (65 images in TIFF format);
- Project Metadata (Microsoft Excel XLS);

### **Digital Data (De-selected)**

De-selected digital data will be retained on Heneb servers for 2 years following the completion of the project at which point they will be reviewed and deleted as necessary in line with the DMP.

### **Physical Project Data (Documentary)**

The project did not generate any physical archaeological records.

### **Physical Project Data (Artefacts/Ecofacts)**

The project did not generate any artefacts or ecofacts.

Ty Cornel  
6 Stryd Caerfyrddin  
Llandeilo, Sir Gaerfyrddin  
SA19 6AE

The Corner House  
6 Carmarthen Street  
Llandeilo, Carmarthenshire  
SA19 6AE



01792 655 208  
01633 275 400  
[fieldservices@heneb.org.uk](mailto:fieldservices@heneb.org.uk)

