

ROMAN ROADS IN NORTH-WEST
WALES
(Revision 4)

G1632

Report number : 668

PART 2: MAPS

Ymddiriedolaeth Archaeolegol Gwynedd
Gwynedd Archaeological Trust

ROMAN ROADS IN NORTH-WEST WALES (Revision 4)

G1632

Report number : 668

Prepared

By

David Hopewell

March 2007

For Cadw

Ymddiriedolaeth Archaeolegol Gwynedd
Gwynedd Archaeological Trust

CONTENTS

Maps 1-6	Road RR67c Canovium to Segontium (PRN 3842)
Map 7	Road RR67b Canovium to Varis (PRN 3841)
Maps 8-16	Road RR69a Canovium to Tomen y Mur (PRN 3844) including roads RR69aa Dolwyddelan to Trefriw (PRN 17806) and RRN53 Caer Llugwy to Betws y Coed (PRN 17805) on maps 10-12
Maps 17-23	Road RR68 Part 1 Segontium to Tomen y Mur (PRN 3843)
Maps 24-26	RR68 Part 2 Tomen y Mur to Caer Gai (PRN 3848)
Maps 27-34	Road RRX95 Segontium – Pen Llystyn – Tomen y Mur (PRN 17553)
Maps 35-38	Road RRX 48 Segontium to Caer Llugwy (PRN 3852)
Maps 39-44	Road RR69b Part 1 Tomen y Mur to Brithdir (PRN 3845) and RRN58 Tomen y Mur to Dolgellau (PRN 17826)
Maps 45-49	Road RR69b Part 2 Brithdir to Pennal (PRN 3846)
Map 50	Road RRN 51 and 52 Brithdir Triangles (PRNs 17801 & 17802)
Maps 51-60	Road RRX96 Brithdir to Pennal W of Cader Idris (PRN 3846)
Maps 61-64	Road RR66b Caer Gai to Brithdir (PRN 3849)
Maps 65-68	Road RR66a Caer Gai to Deva (PRN 3850)
Maps 69-70	Road RR642 Caer Gai to Caersws (PRN 17803)
Maps 71-72	Road RRX61 Llanfor to Forden Gaer (PRN 17768)
Maps 73-75	Road RRX 73 Brithdir to Long Mountain (PRN 3853)
Map 76	Road RR69c Pennal to Trawscoed (PRN 3847)
Maps 77-80	Road RRN54 Caer Llugwy to Bangor (PRN 17819)
Maps 81-82	Road RRN55 Caer Llugwy to Rug (PRN 17820)
Maps 83-88	Road RRN56 Segontium to Nefyn (PRN 17823)
Maps 89-94	Road RRN57 Dolgellau to Harlech to Portmadog (PRN 17825)
Maps 95-97	Road RRN59 Segontium to Bangor (PRN 17829)
Maps 98-99	Road RRN60 Anglesey north-east route (PRN 17844)
Maps 101-108	Road RRN61 Anglesey west route, Tal y Foel – Holyhead (PRN 17858)

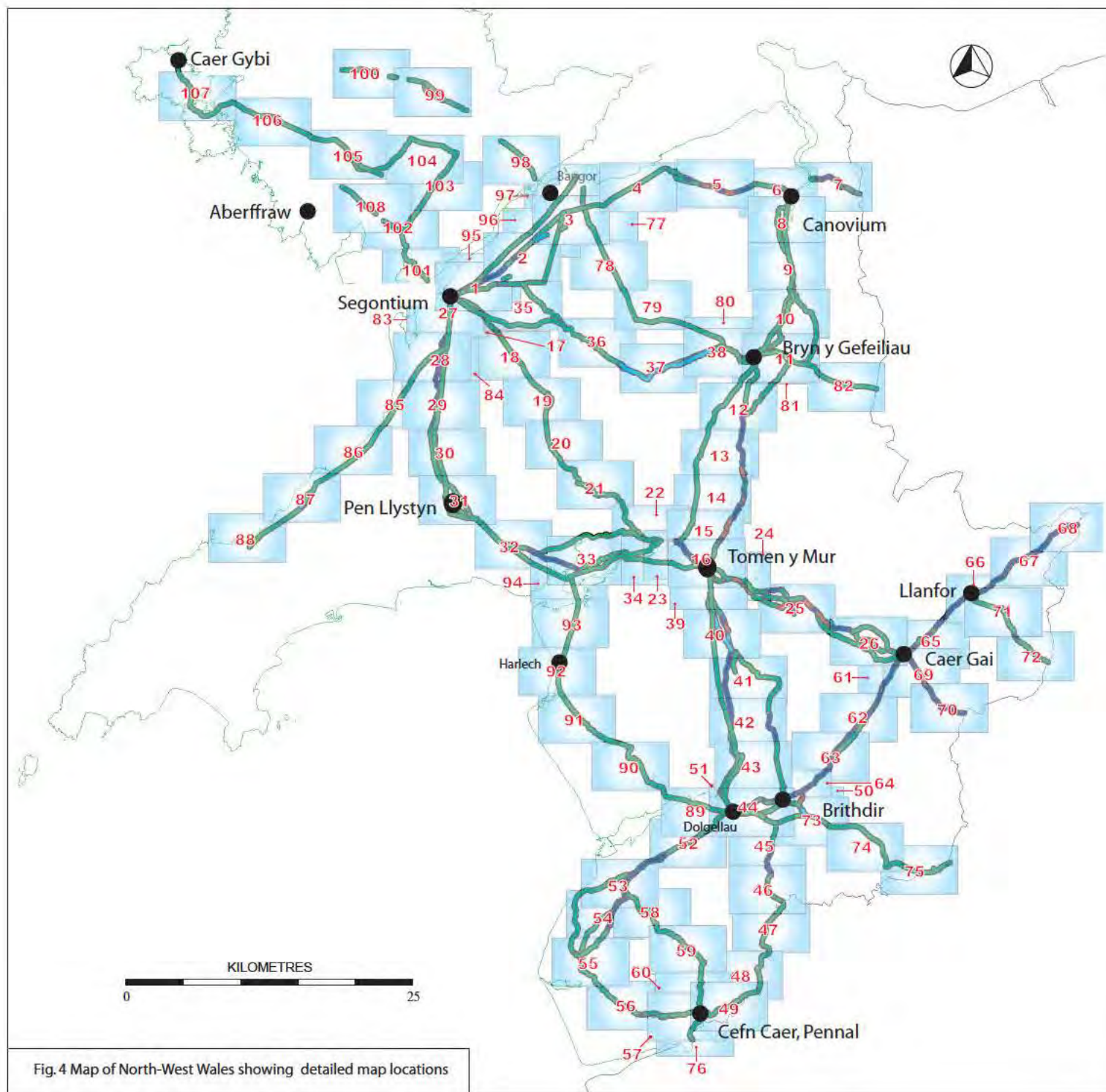
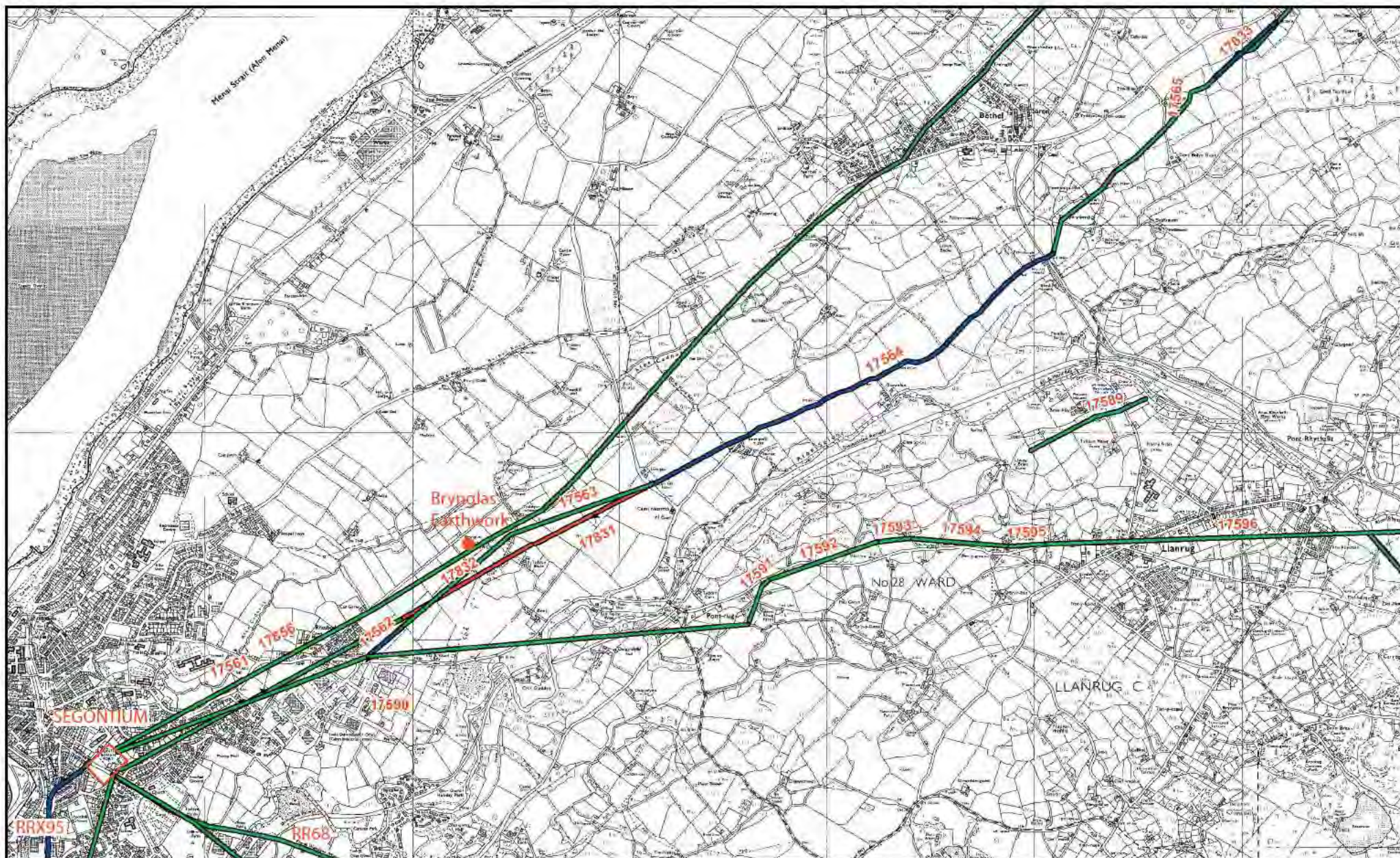


Fig. 4 Map of North-West Wales showing detailed map locations

ROAD RR67c CANOVIVM TO SEGONTIVM



Map 1. Roman road RR67c (Segontium to Canovium: PRN 3842), indicating status.

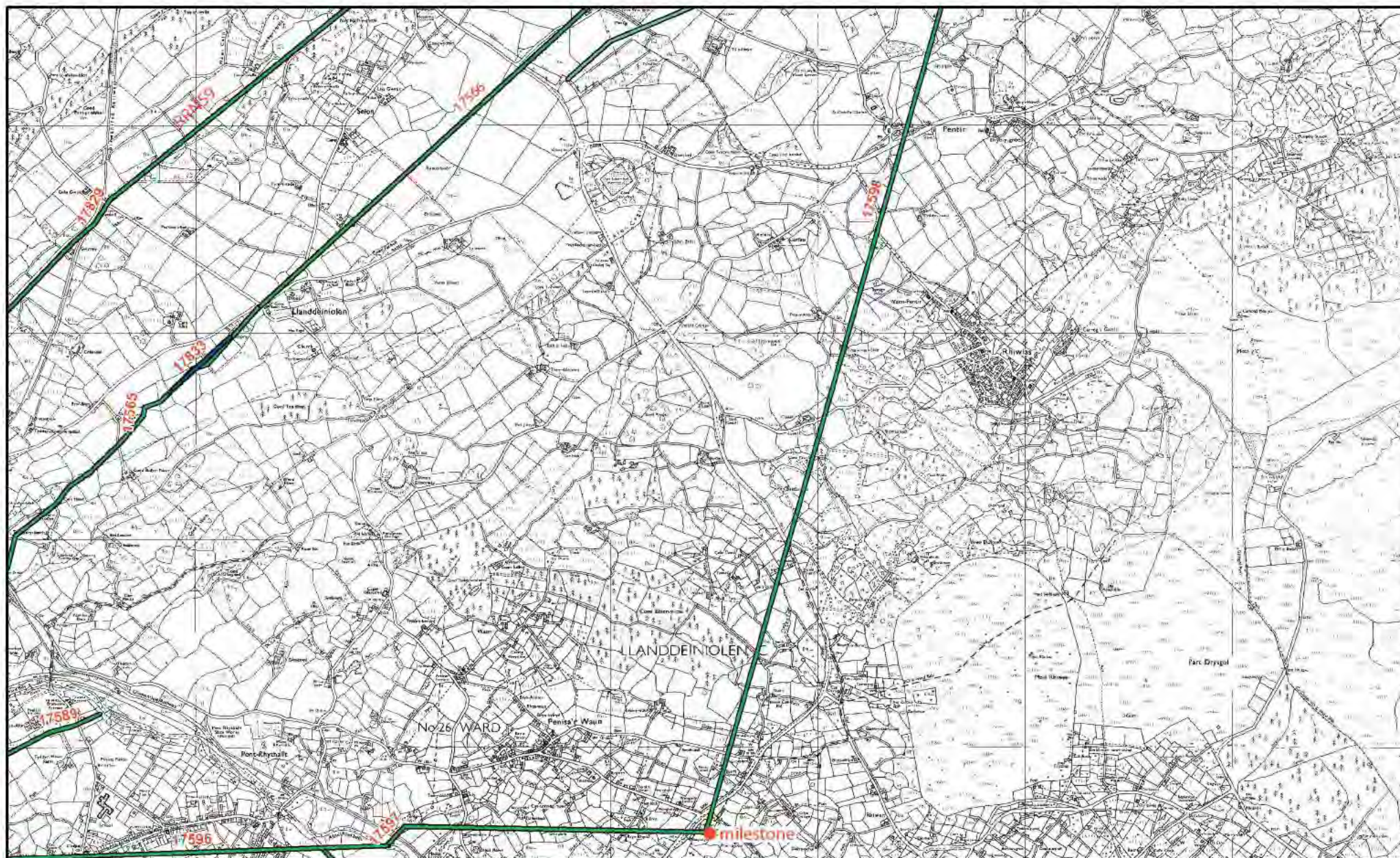
Background reproduced from Ordnance Survey 1:10,000 scale maps. Crown Copyright.
All rights reserved. Licence no. AL 100020895

KEY

Known	—
Proposed	—
Predicted	—
Discounted	—

Scale 1:25,000





Map 2. Roman road RR67c (Segontium to Canovium: PRN 3842), indicating status.

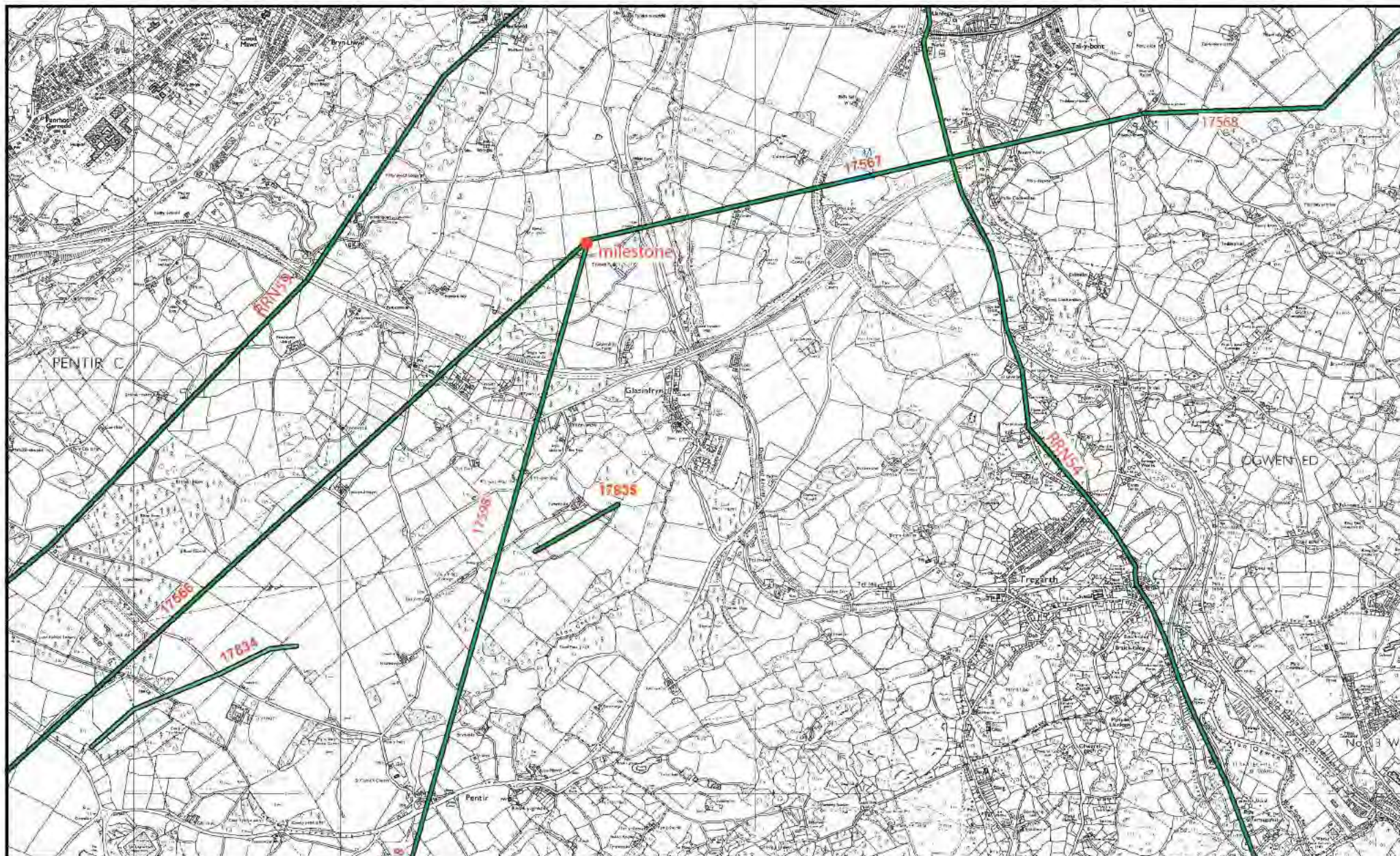
Background reproduced from Ordnance Survey 1:10,000 scale maps. Crown Copyright.
All rights reserved. Licence no. AL 100020895

KEY

- Known —
- Proposed —
- Predicted —
- Discounted —

Scale 1:25,000





Map 3. Roman road RR67c (Segontium to Canovium: PRN 3842), indicating status.

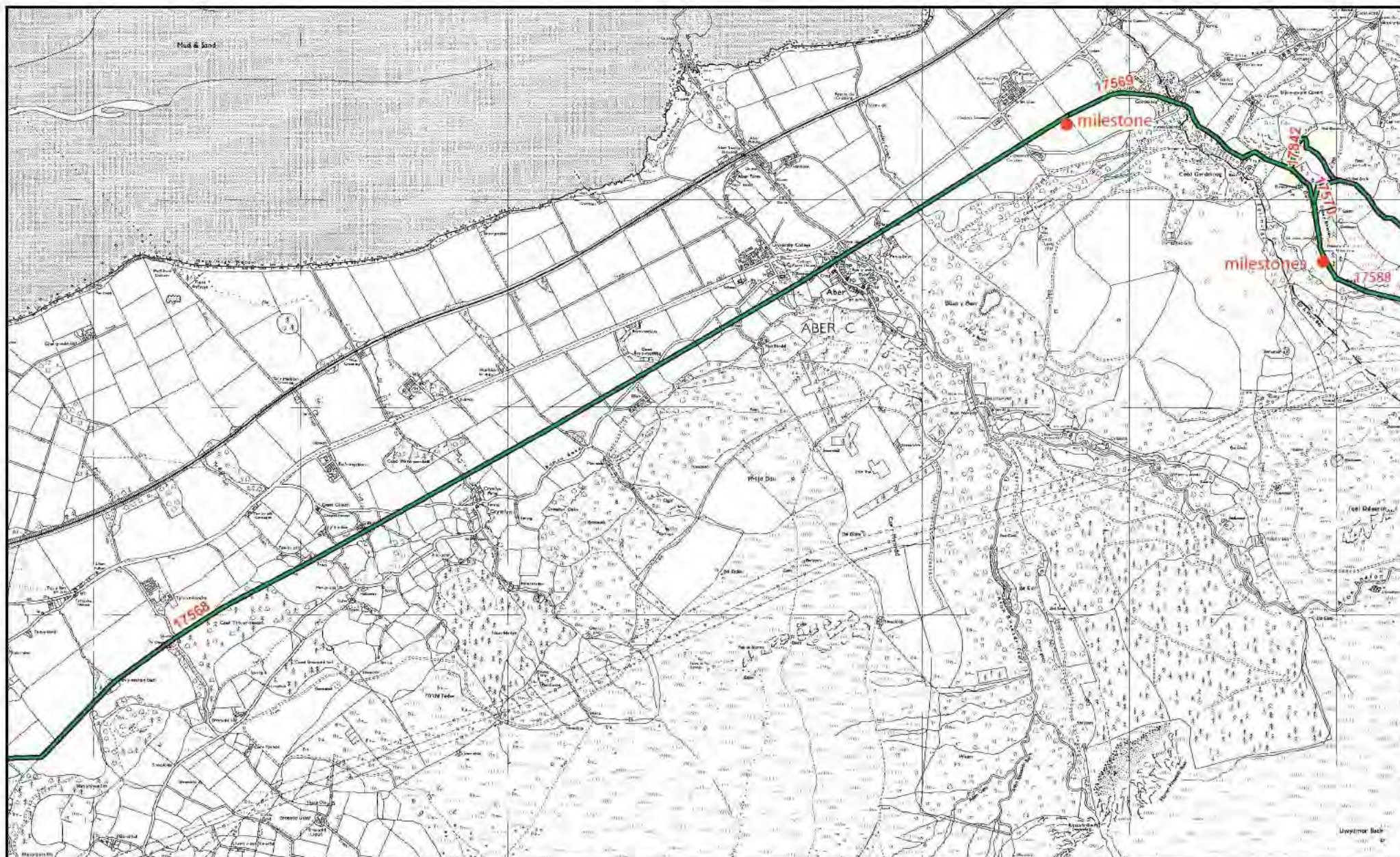
Background reproduced from Ordnance Survey 1:10,000 scale maps. Crown Copyright.
All rights reserved. Licence no. AL 100020895

KEY

Known	—
Proposed	—
Predicted	—
Discounted	—

Scale 1:25,000





Map 4. Roman road RR67c (Segontium to Canovium: PRN 3842), indicating status.

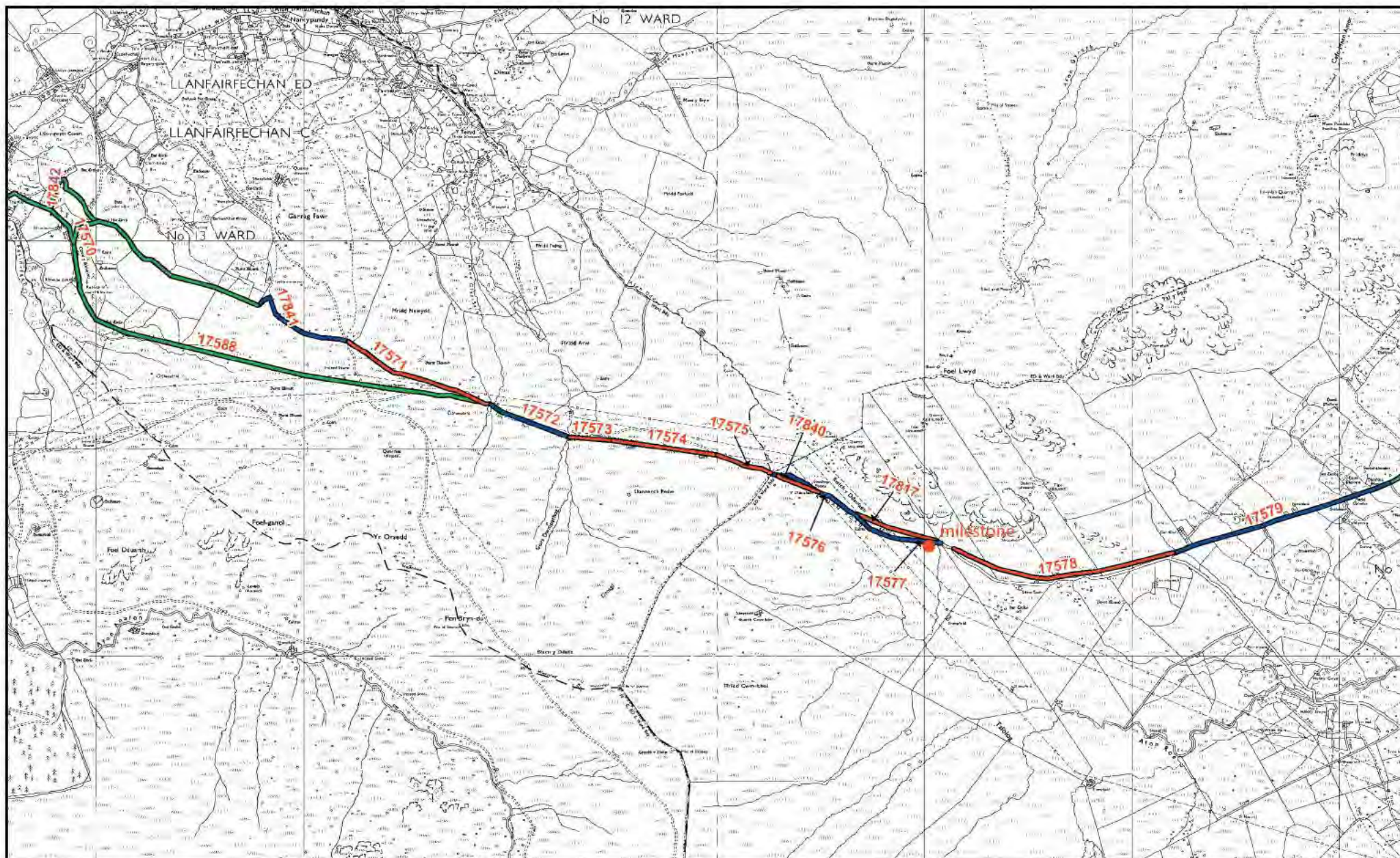
Background reproduced from Ordnance Survey 1:10,000 scale maps. Crown Copyright.
All rights reserved. Licence no. AL 100020895

KEY

Known	—
Proposed	—
Predicted	—
Discounted	—

Scale 1:25,000





Map 5. Roman road RR67c (Segontium to Canovium: PRN 3842), indicating status.

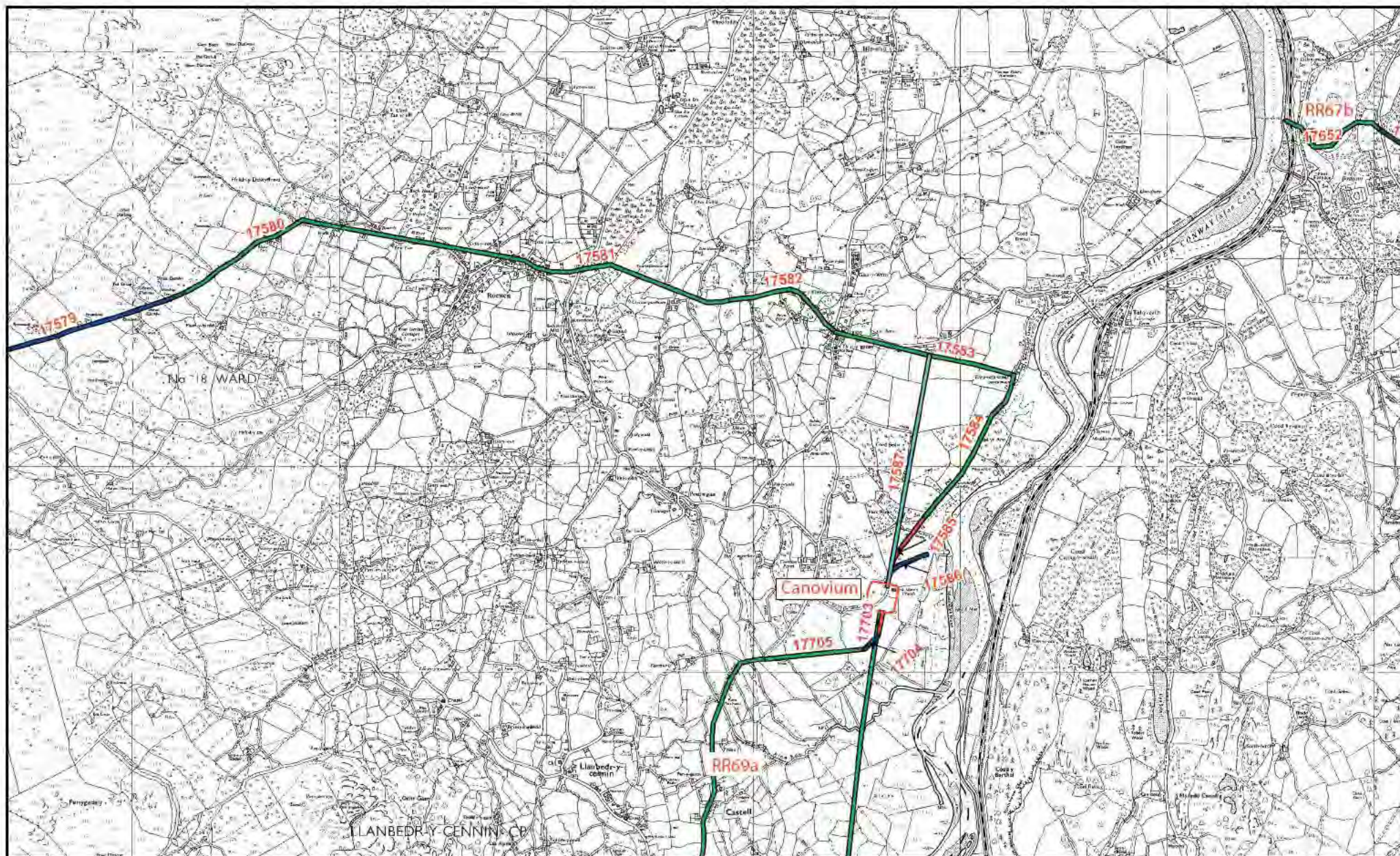
Background reproduced from Ordnance Survey 1:10,000 scale maps. Crown Copyright.
All rights reserved. Licence no. AL 100020895

KEY

- Known —
- Proposed —
- Predicted —
- Discounted —

Scale 1:25,000





Map 6. Roman road RR67c (Segontium to Canovium: PRN 3842), indicating status.

Background reproduced from Ordnance Survey 1:10,000 scale maps. Crown Copyright.
All rights reserved. Licence no. AL 100020895

KEY

Known	—
Proposed	—
Predicted	—
Discounted	—

Scale 1:25,000



ROAD RR67b CANOVIMUM - VARIS



Map 7. Roman road RR67b (Canovium to Varis: PRN 3841), indicating status.

Background reproduced from Ordnance Survey 1:10,000 scale maps. Crown Copyright.
All rights reserved. Licence no. AL 100020895

KEY
 Known ———
 Proposed ———
 Predicted ———
 Discounted ———

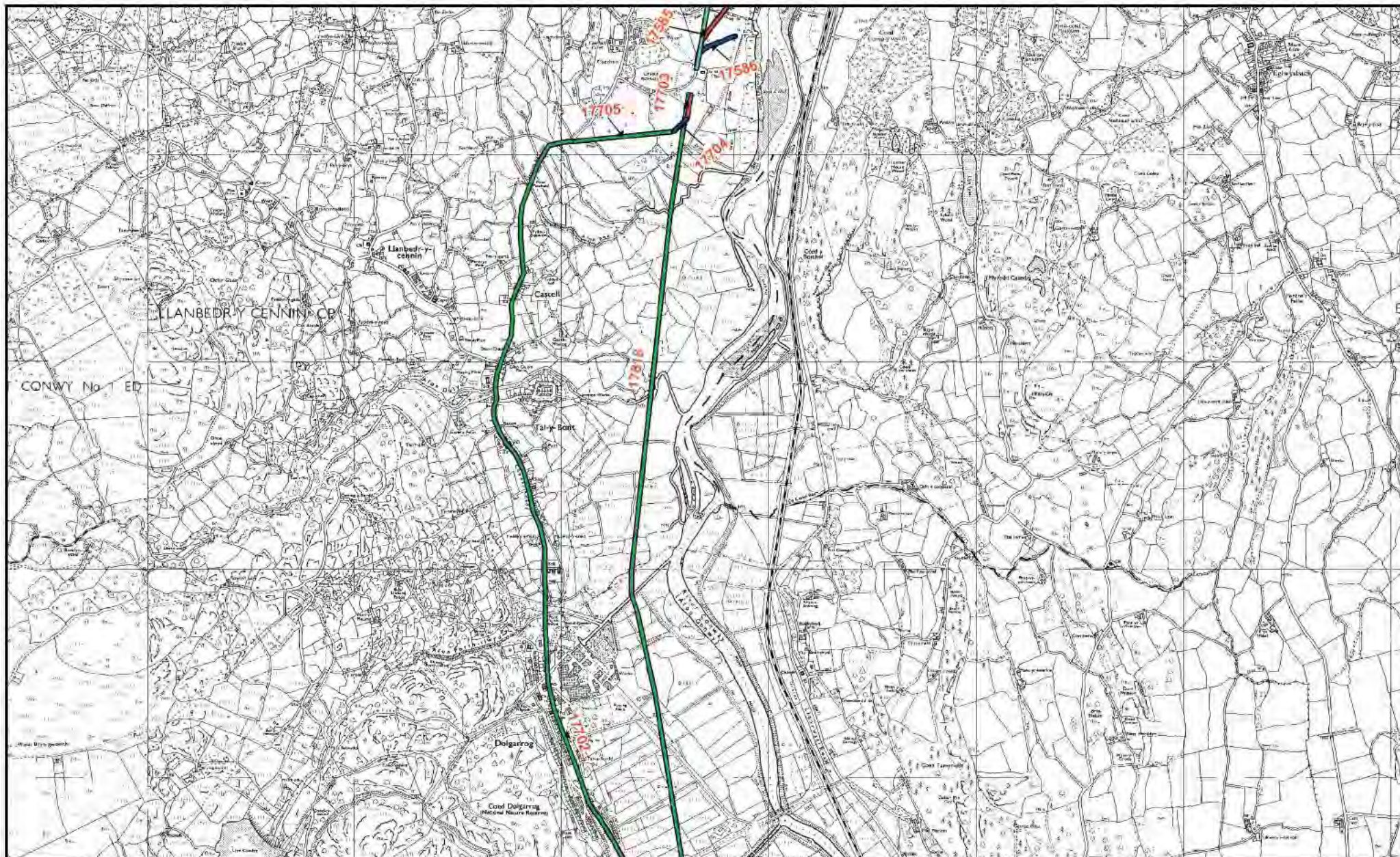
Scale 1:25,000



ROAD RR69A CANOVIIUM - TOMEN Y MUR

ROAD69_{aa} DOLWYDDELAN - TREFRIW

ROAD RRN53 CAER LLUGWY - BETWS Y COED



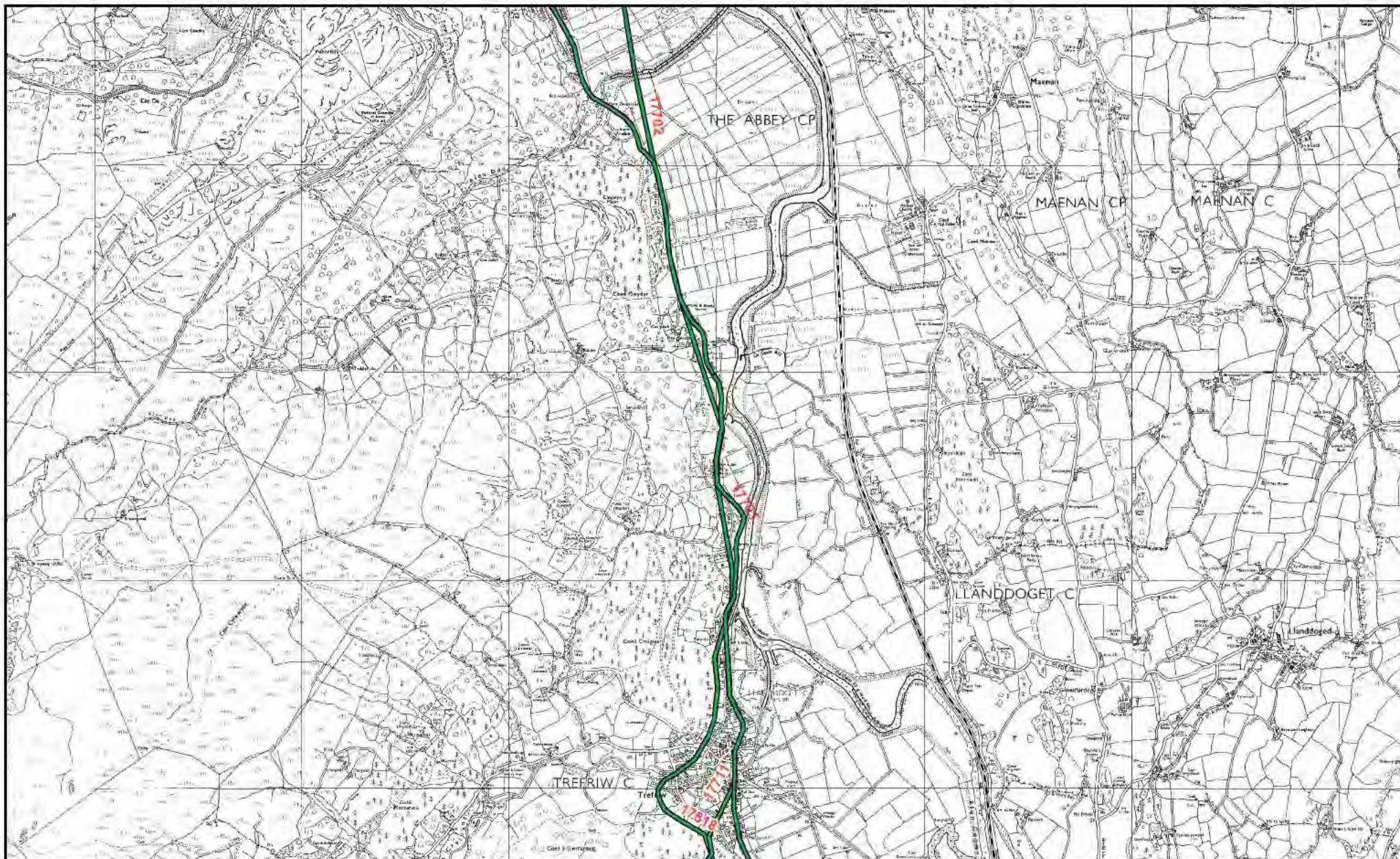
Map 8. Roman road RR69a (Canovium to Tomen y Mur: PRN 3844), indicating status.

Background reproduced from Ordnance Survey 1:10,000 scale maps. Crown Copyright.
All rights reserved. Licence no. AL 100020895

KEY	
Known	—
Proposed	—
Predicted	—
Discounted	—

Scale 1:25,000





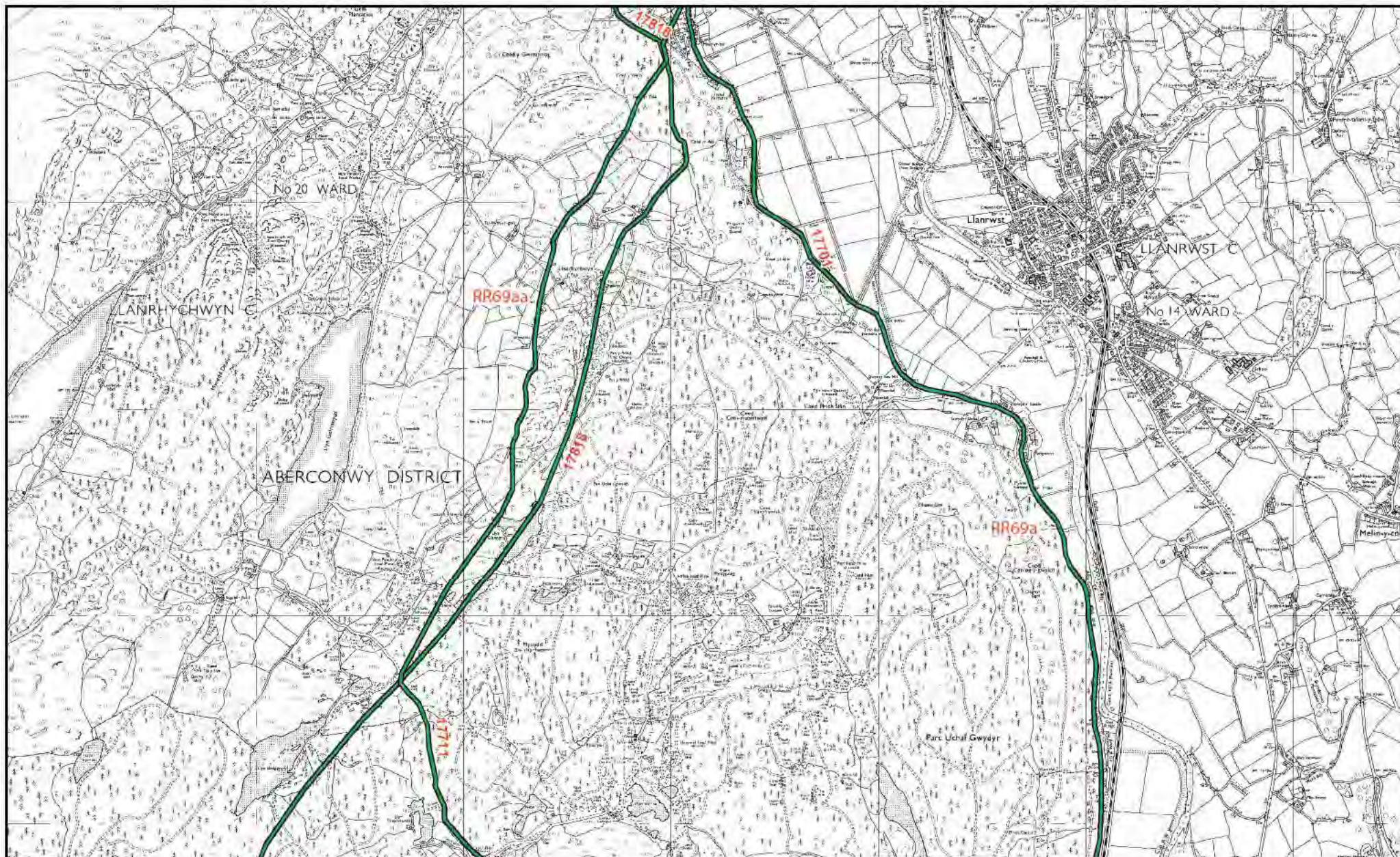
Map 9. Roman road RR69a (Canovium to Tomen y Mur: PRN 3844), indicating status.

Background reproduced from Ordnance Survey 1:10,000 scale maps. Crown Copyright.
All rights reserved. Licence no. AL 100020895

KEY
Known ———
Proposed ———
Predicted ———
Discounted ———

Scale 1:25,000





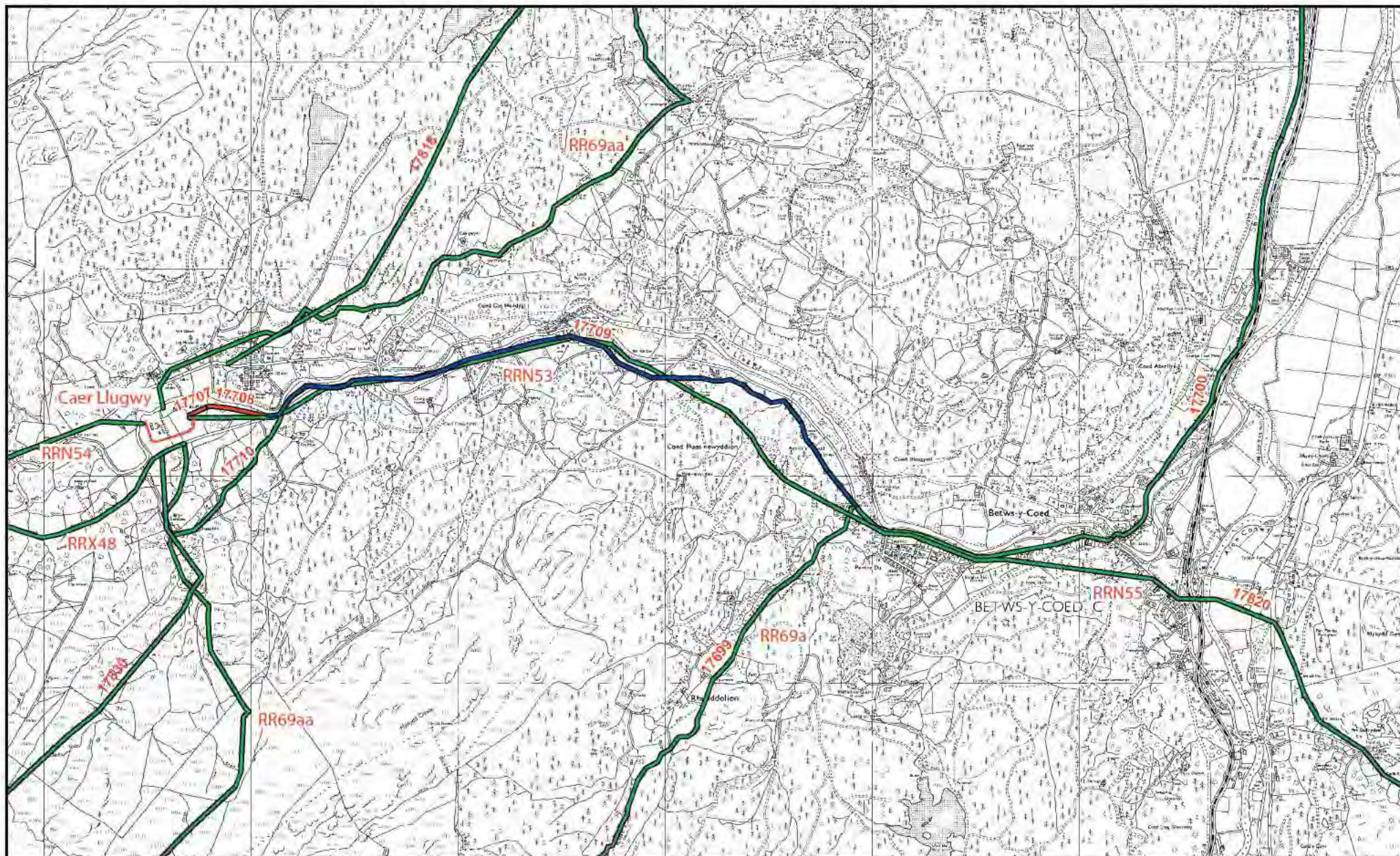
Map 10. Roman roads RR69a (Canovium to Tomen y Mur: PRN 3844) and RR69aa (Dolwyddelan to Trefriw via Caer Llugwy: PRN 17806) indicating status.

Background reproduced from Ordnance Survey 1:10,000 scale maps. Crown Copyright.
All rights reserved. Licence no. AL 100020895

KEY	
Known	
Proposed	
Predicted	
Discounted	

Scale 1:25,000





Map 11. Roman roads RR69a (Canovium to Tomen y Mur: PRN 3844), RRN53 (Caer Llwgwy to Betws y Coed: PRN 17805) and RR69aa (Dolwyddelan to Trefriw via Caer Llwgwy: PRN 17806) indicating status.

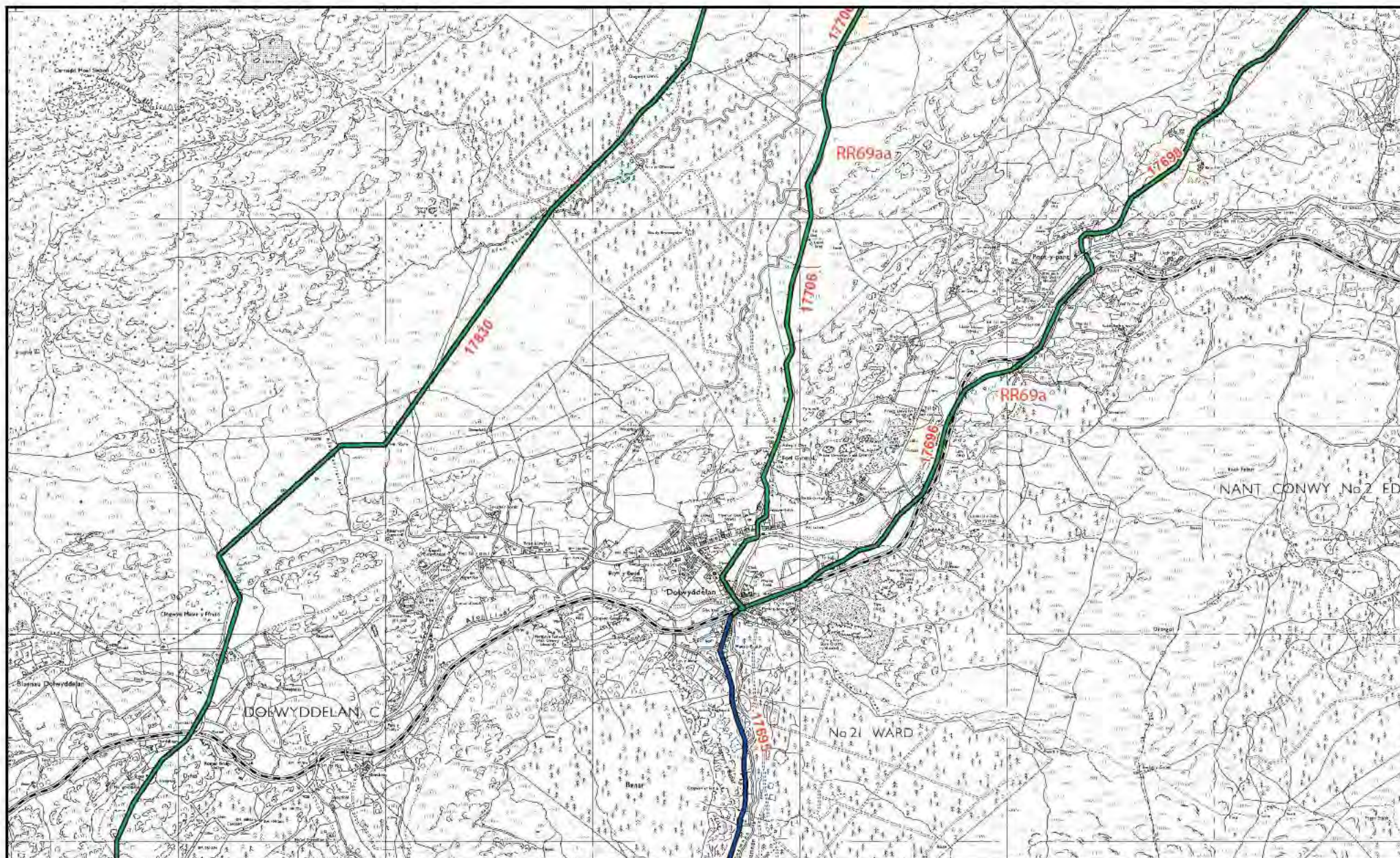
Background reproduced from Ordnance Survey 1:10,000 scale maps. Crown Copyright. All rights reserved. Licence no. AL 100020895

KEY

Known	—
Proposed	—
Predicted	—
Discounted	—

Scale 1:25,000





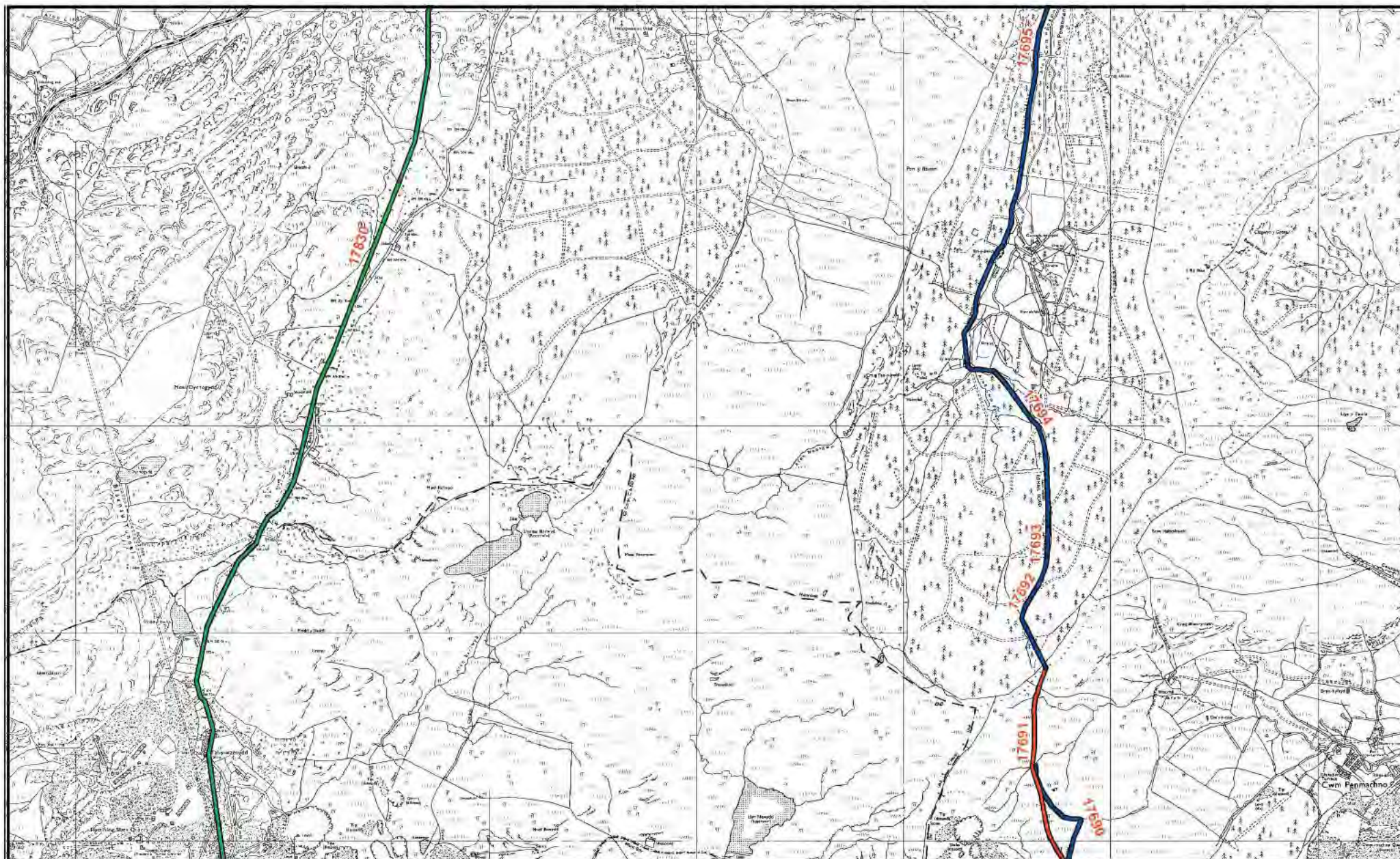
Map 12. Roman roads RR69a (Canovium to Tomen y Mur: PRN 3844) and RR69aa (Dolwyddelan to Trefriw via Caer Llugwy: PRN 17806) indicating status.

Background reproduced from Ordnance Survey 1:10,000 scale maps. Crown Copyright.
All rights reserved. Licence no. AL 100020895

KEY	
Known	—
Proposed	—
Predicted	—
Discounted	—

Scale 1:25,000





Map 13. Roman road RR69a (Canovium to Tomen y Mur: PRN 3844), indicating status.

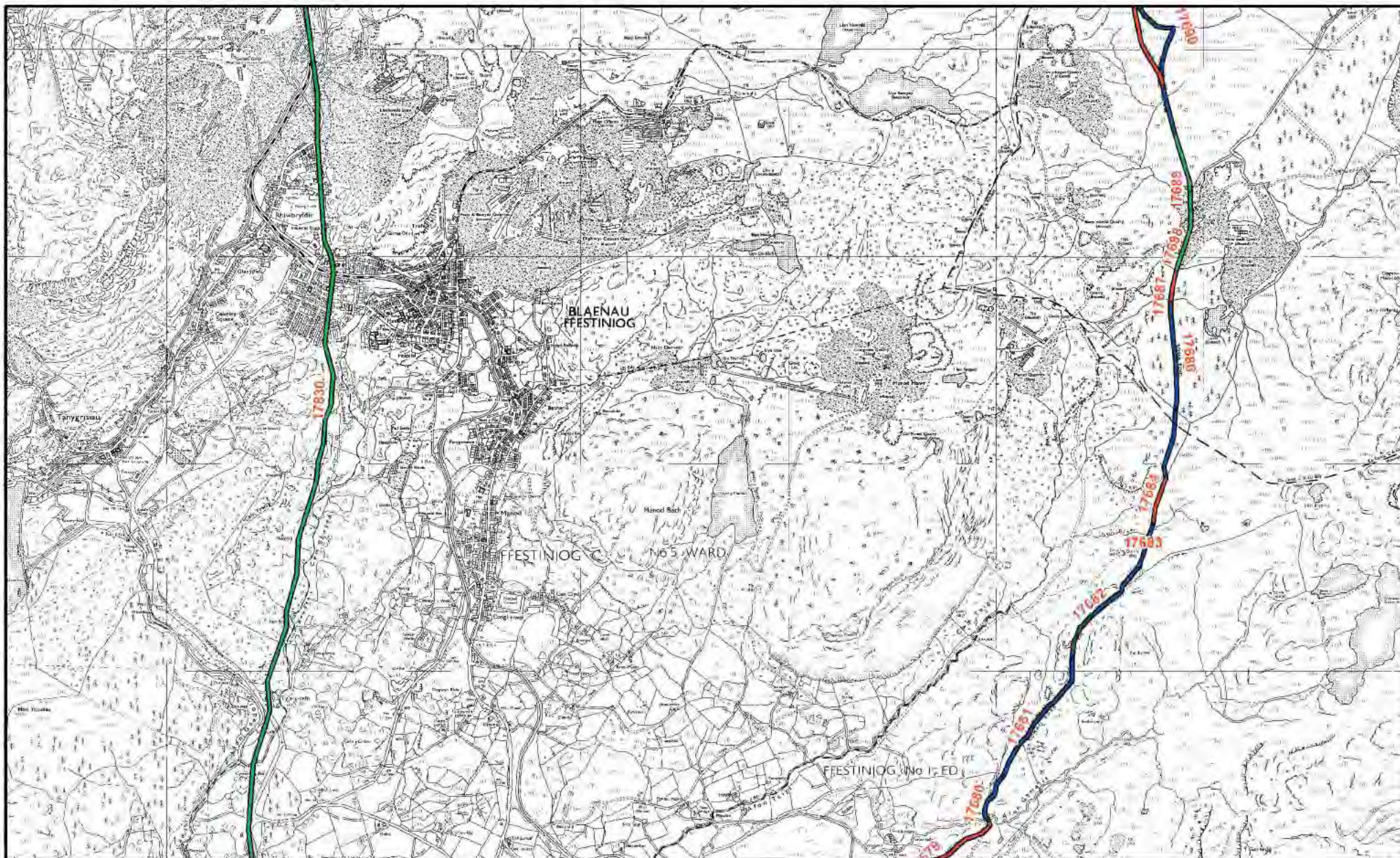
Background reproduced from Ordnance Survey 1:10,000 scale maps. Crown Copyright.
All rights reserved. Licence no. AL 100020895

KEY

Known	
Proposed	
Predicted	
Discounted	

Scale 1:25,000





Map 14. Roman road RR69a (Canovium to Tomen y Mur: PRN 3844), indicating status.

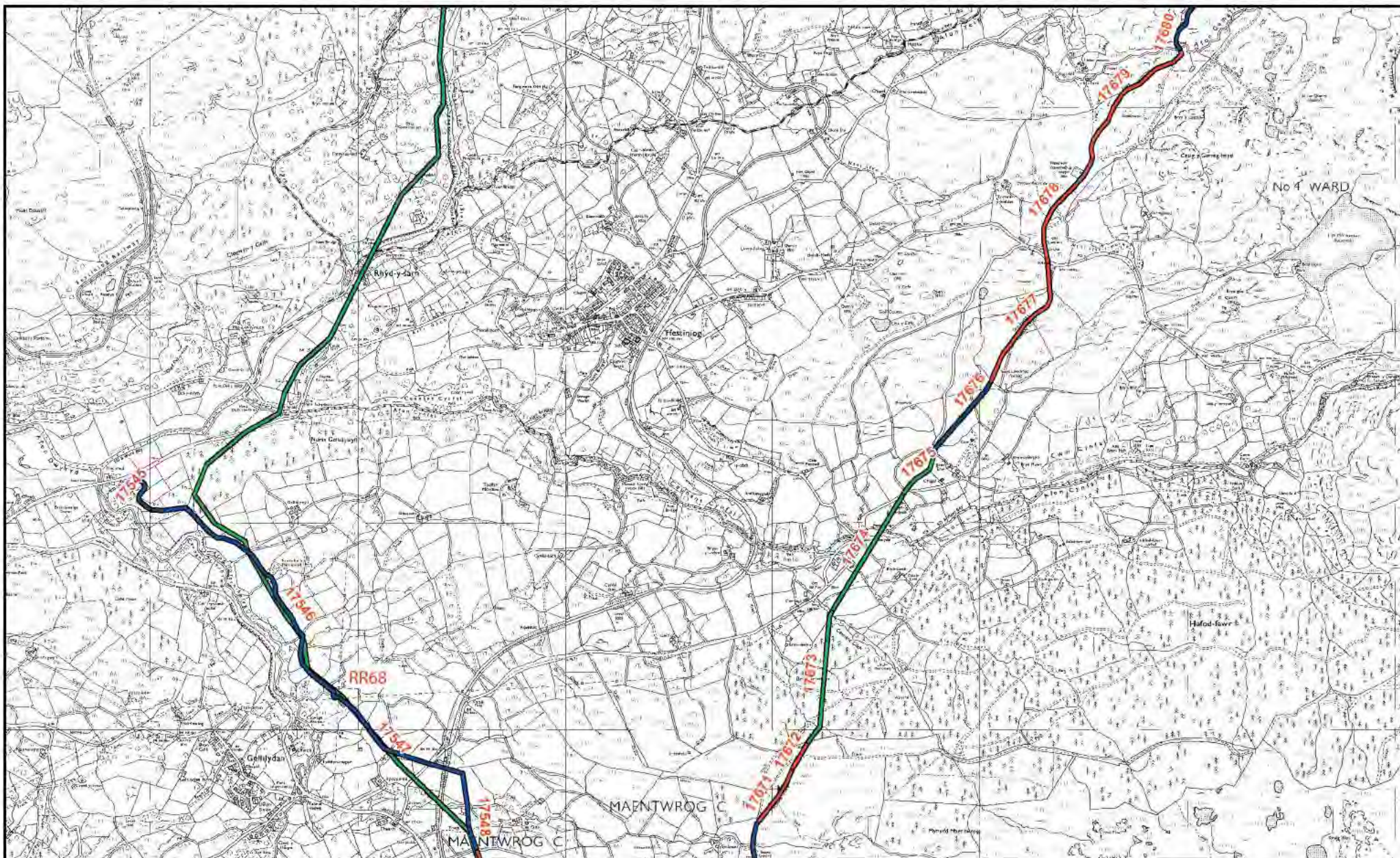
Background reproduced from Ordnance Survey 1:10,000 scale maps. Crown Copyright.
All rights reserved. Licence no. AL 100020895

KEY

- Known —
- Proposed —
- Predicted —
- Discounted —

Scale 1:25,000





Map 15. Roman road RR69a (Canovium to Tomen y Mur: PRN 3844), indicating status.

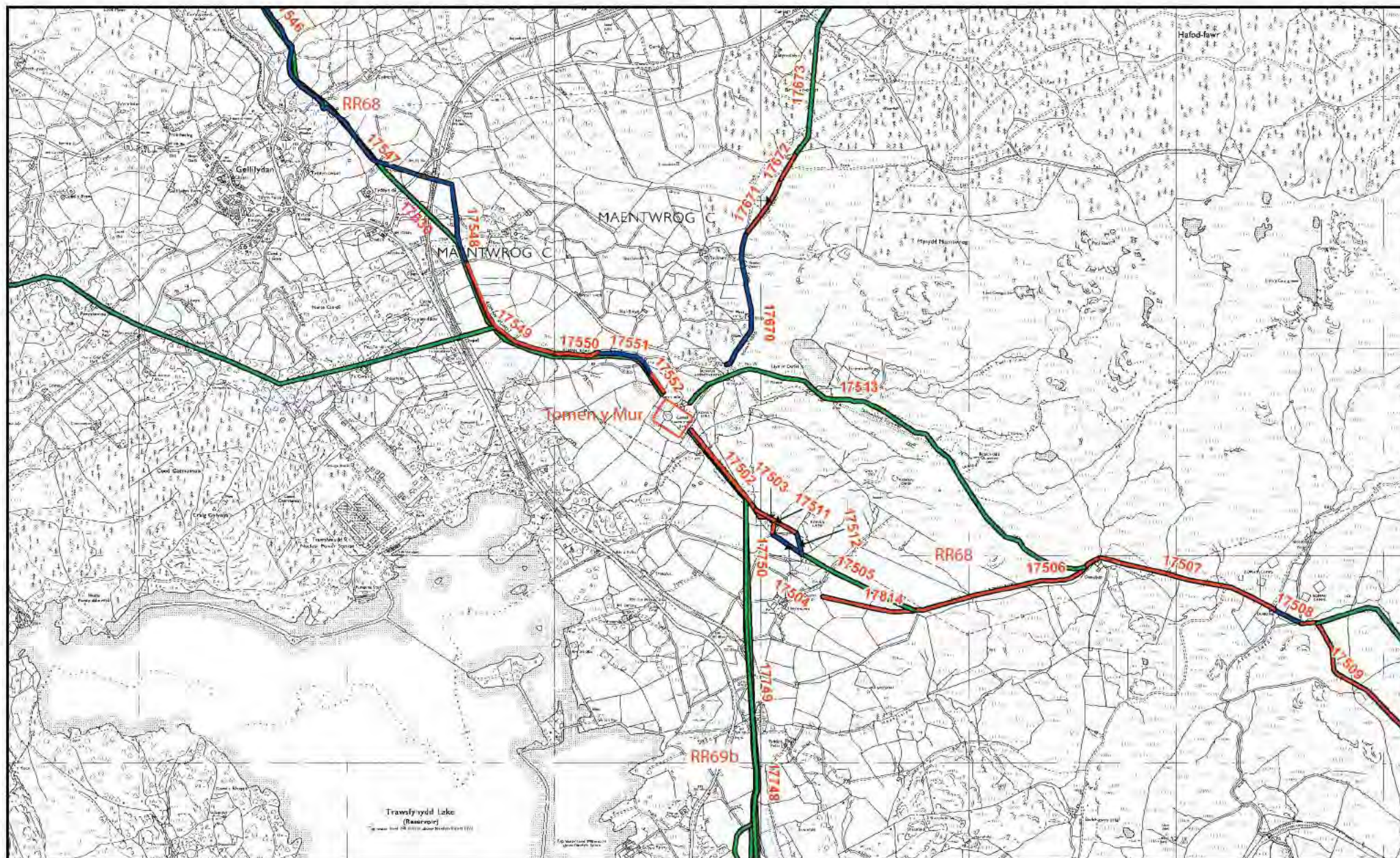
Background reproduced from Ordnance Survey 1:10,000 scale maps. Crown Copyright.
All rights reserved. Licence no. AL 100020895

KEY

Known	
Proposed	
Predicted	
Discounted	

Scale 1:25,000





Map 16. Roman road RR69a (Canovium to Tomen y Mur: PRN 3844), indicating status.

Background reproduced from Ordnance Survey 1:10,000 scale maps. Crown Copyright.
All rights reserved. Licence no. AL 100020895

KEY

Known	—
Proposed	—
Predicted	—
Discounted	—

Scale 1:25,000



ROAD RR68 PART 1 SEGONTIUM - TOMEN Y MUR



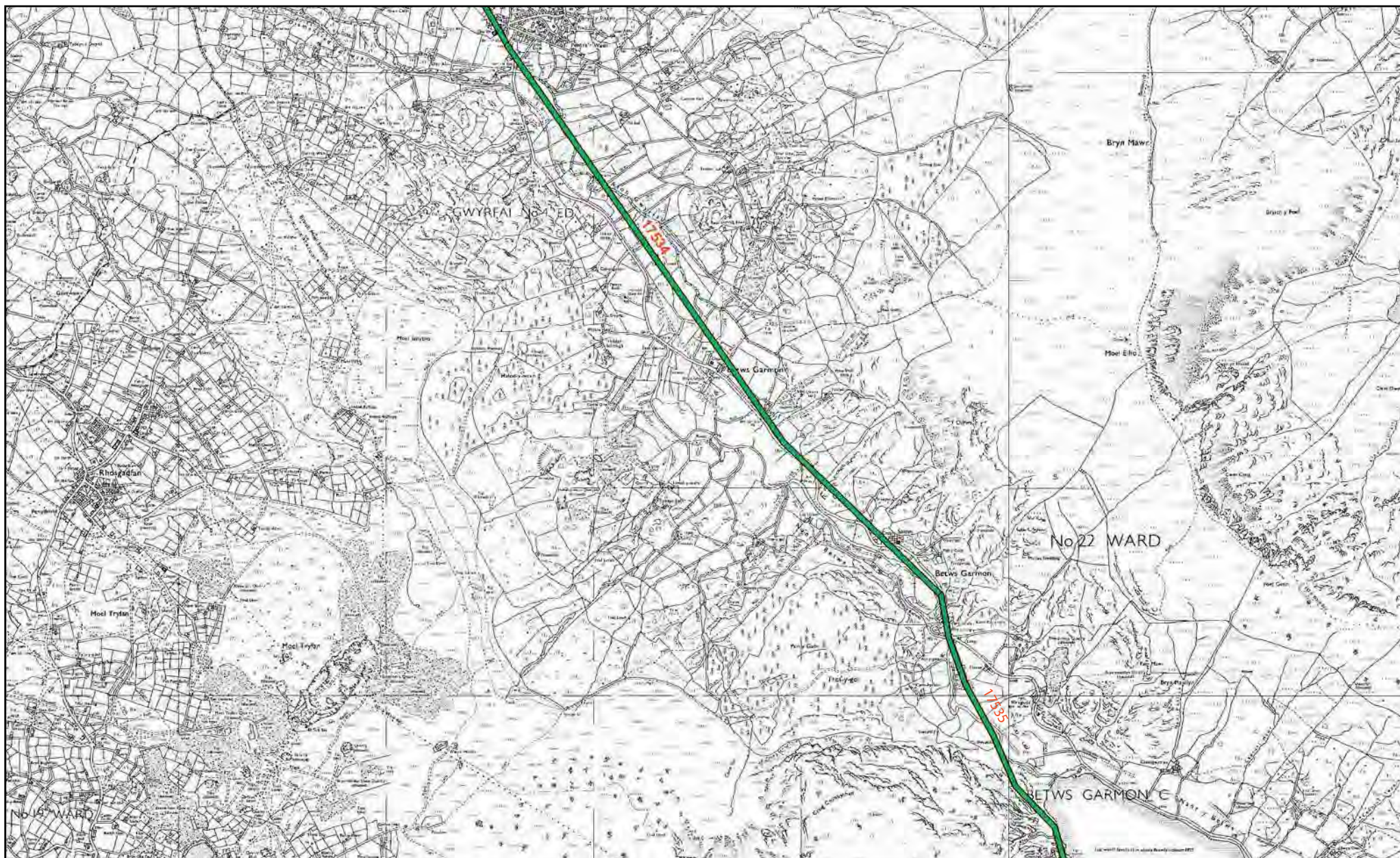
Map 17. Roman road RR68 (Part 1, Segontium to Tomen y Mur: PRN 3843), indicating status.

Background reproduced from Ordnance Survey 1:10,000 scale maps. Crown Copyright.
All rights reserved. Licence no. AL 100020895

KEY
Known ———
Proposed ———
Predicted ———
Discounted ———

Scale 1:25,000





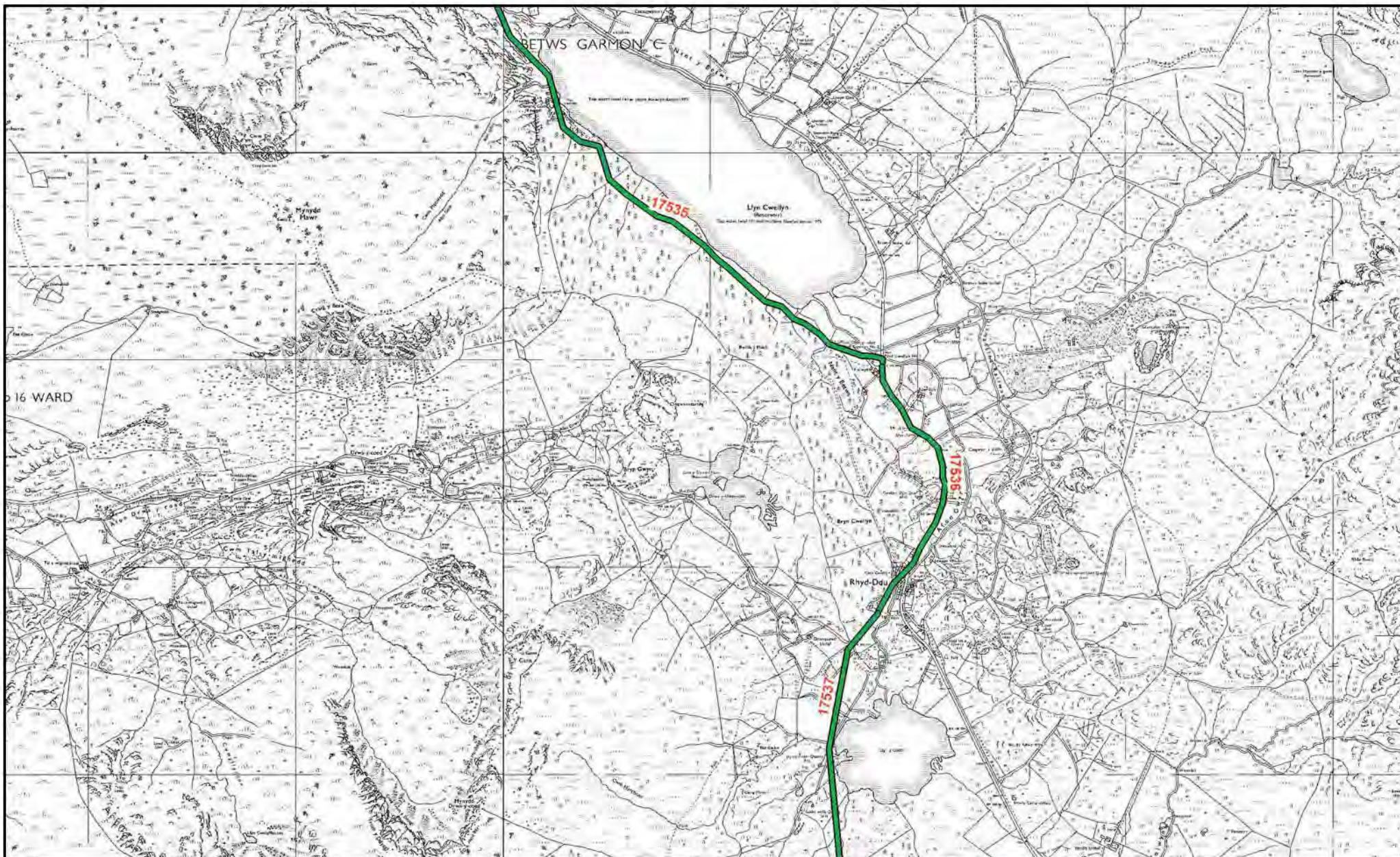
Map 18. Roman road RR68 (Part 1, Segontium to Tomen y Mur: PRN 3843), indicating status.

Background reproduced from Ordnance Survey 1:10,000 scale maps. Crown Copyright.
All rights reserved. Licence no. AL 100020895

KEY
Known —
Proposed —
Predicted —
Discounted - - -

Scale 1:25,000





Map 19. Roman road RR68 (Part 1, Segontium to Tomen y Mur: PRN 3843), indicating status.

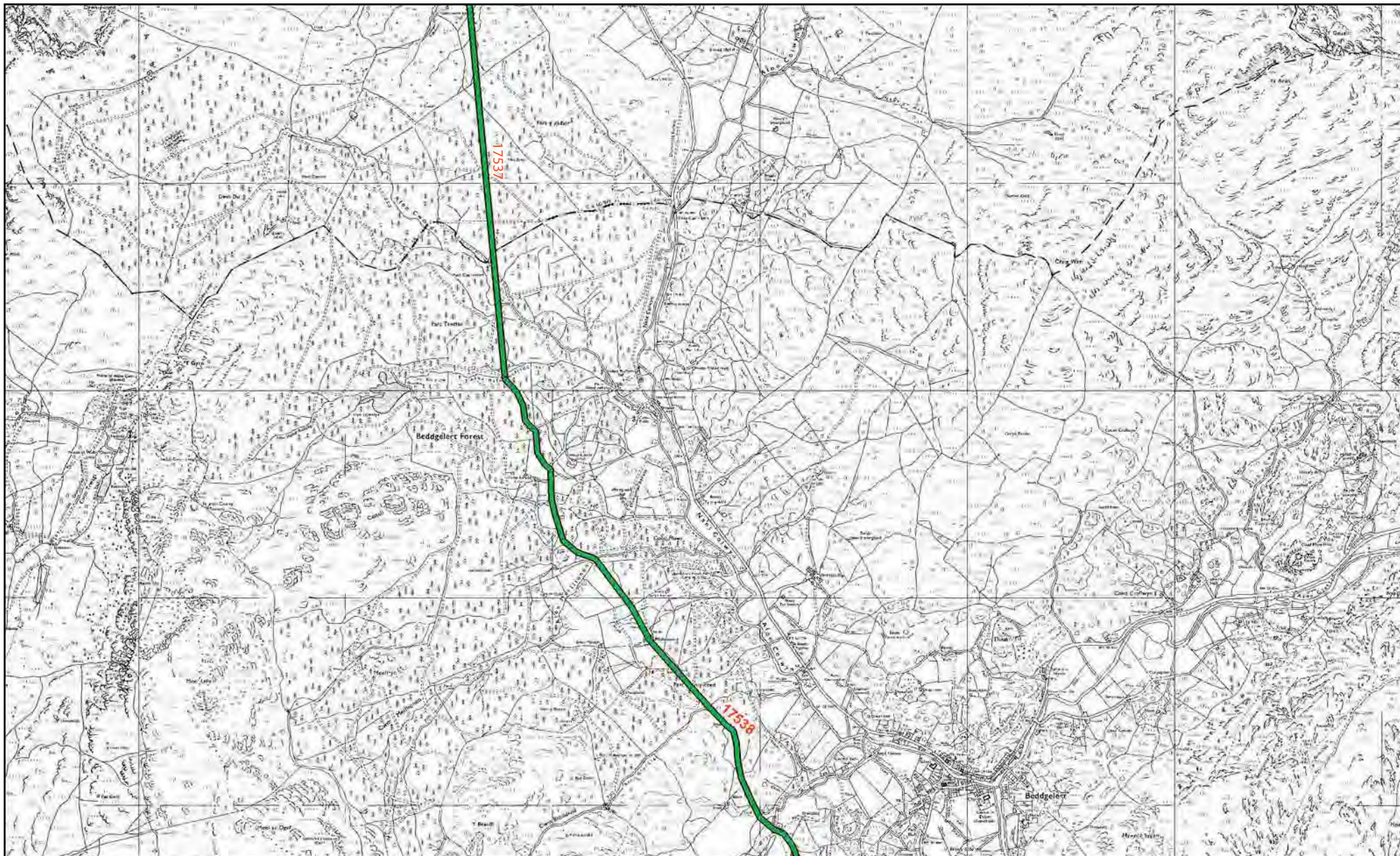
Background reproduced from Ordnance Survey 1:10,000 scale maps. Crown Copyright.
All rights reserved. Licence no. AL 100020895

KEY

Known	
Proposed	
Predicted	
Discounted	

Scale 1:25,000





Map 20. Roman road RR68 (Part 1, Segontium to Tomen y Mur: PRN 3843), indicating status.

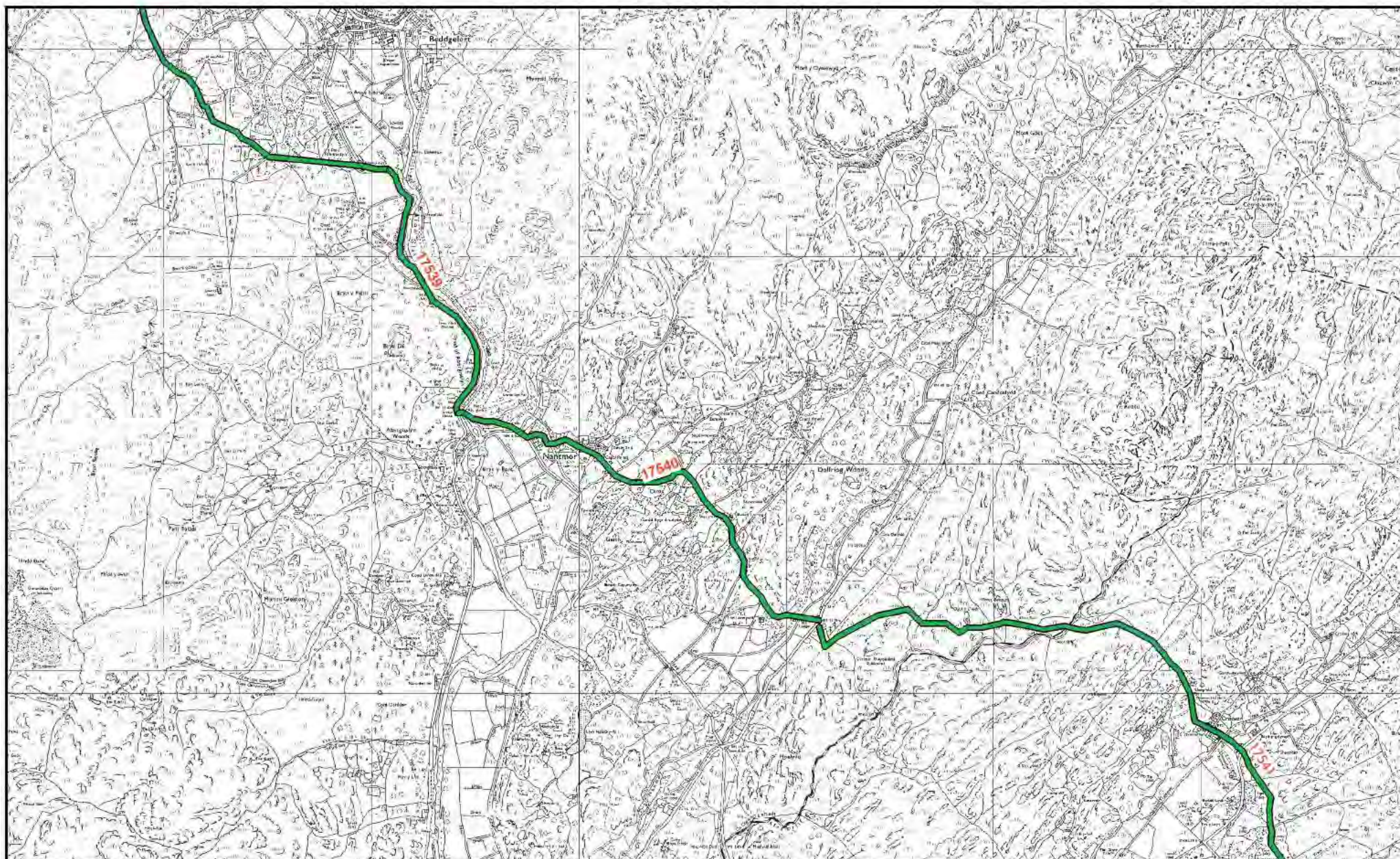
Background reproduced from Ordnance Survey 1:10,000 scale maps. Crown Copyright.
All rights reserved. Licence no. AL 100020895

KEY

Known	
Proposed	
Predicted	
Discounted	

Scale 1:25,000





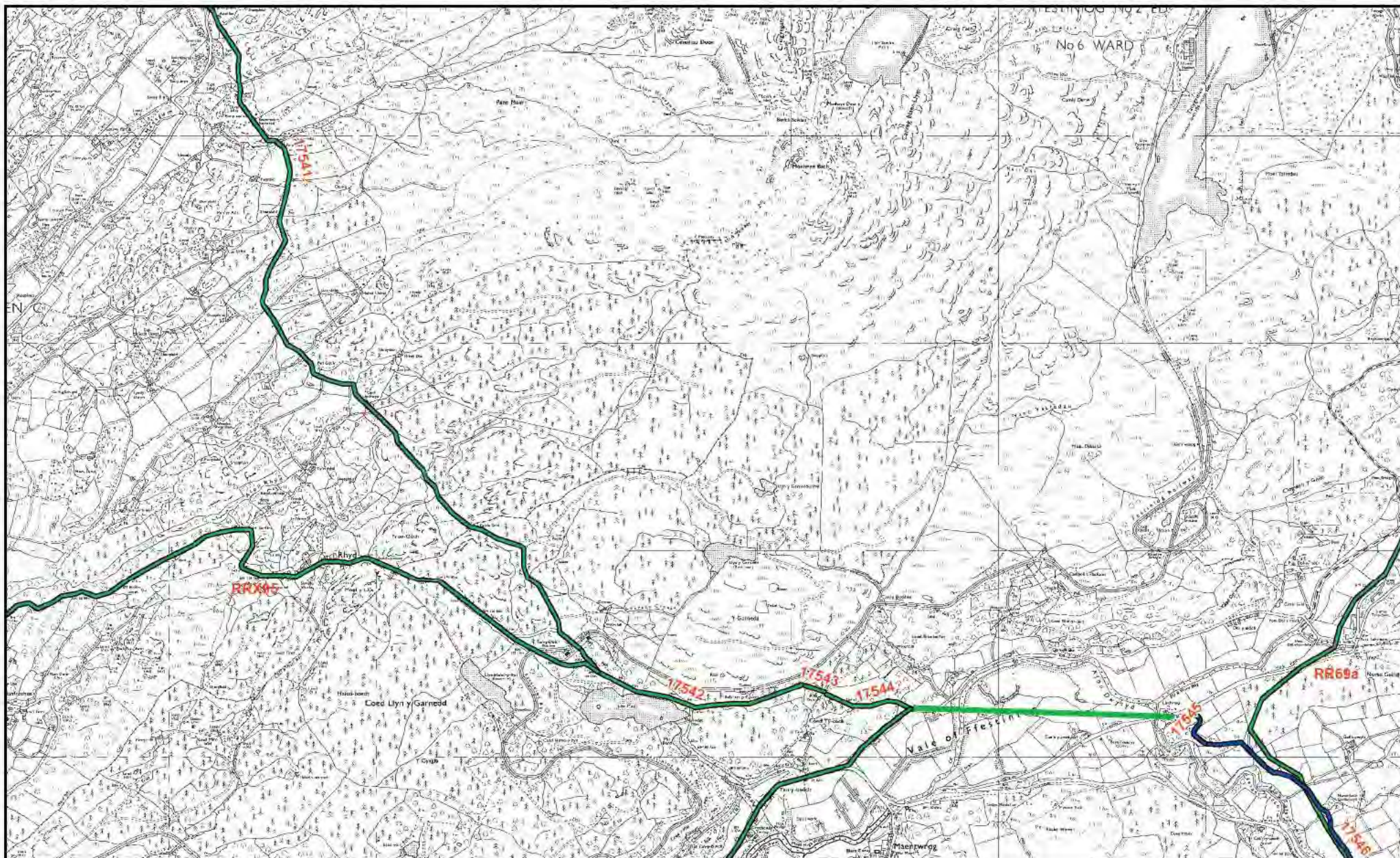
Map 21. Roman road RR68 (Part 1, Segontium to Tomen y Mur: PRN 3843), indicating status.

Background reproduced from Ordnance Survey 1:10,000 scale maps. Crown Copyright.
All rights reserved. Licence no. AL 100020895

KEY	
Known	
Proposed	
Predicted	
Discounted	

Scale 1:25,000





Map 22. Roman road RR68 (Part 1, Segontium to Tomen y Mur: PRN 3843), indicating status.

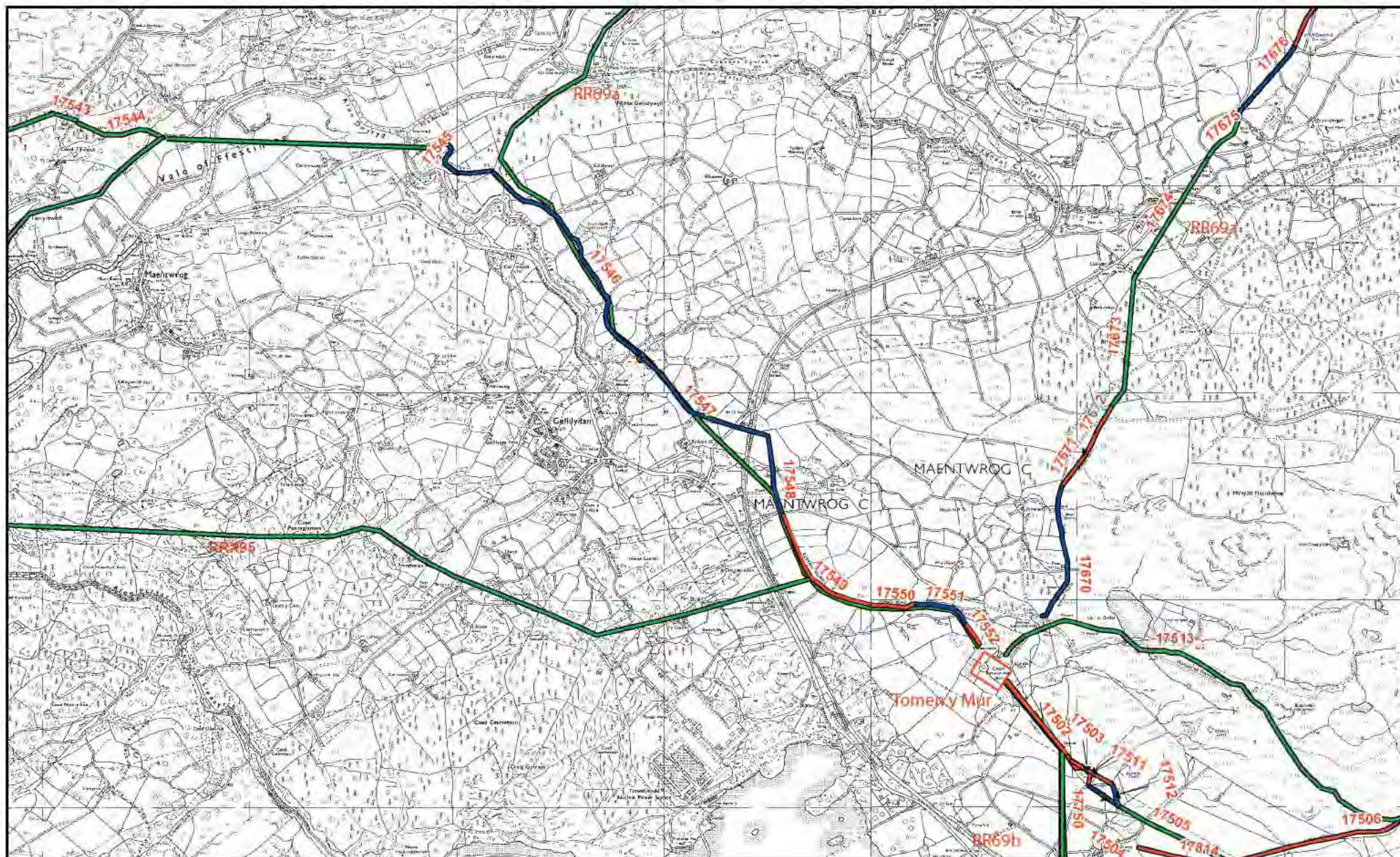
Background reproduced from Ordnance Survey 1:10,000 scale maps. Crown Copyright.
All rights reserved. Licence no. AL 100020895

KEY

Known	
Proposed	
Predicted	
Discounted	

Scale 1:25,000





Map 23. Roman road RR68 (Part 1, Segontium to Tomen y Mur: PRN 3843), indicating status.

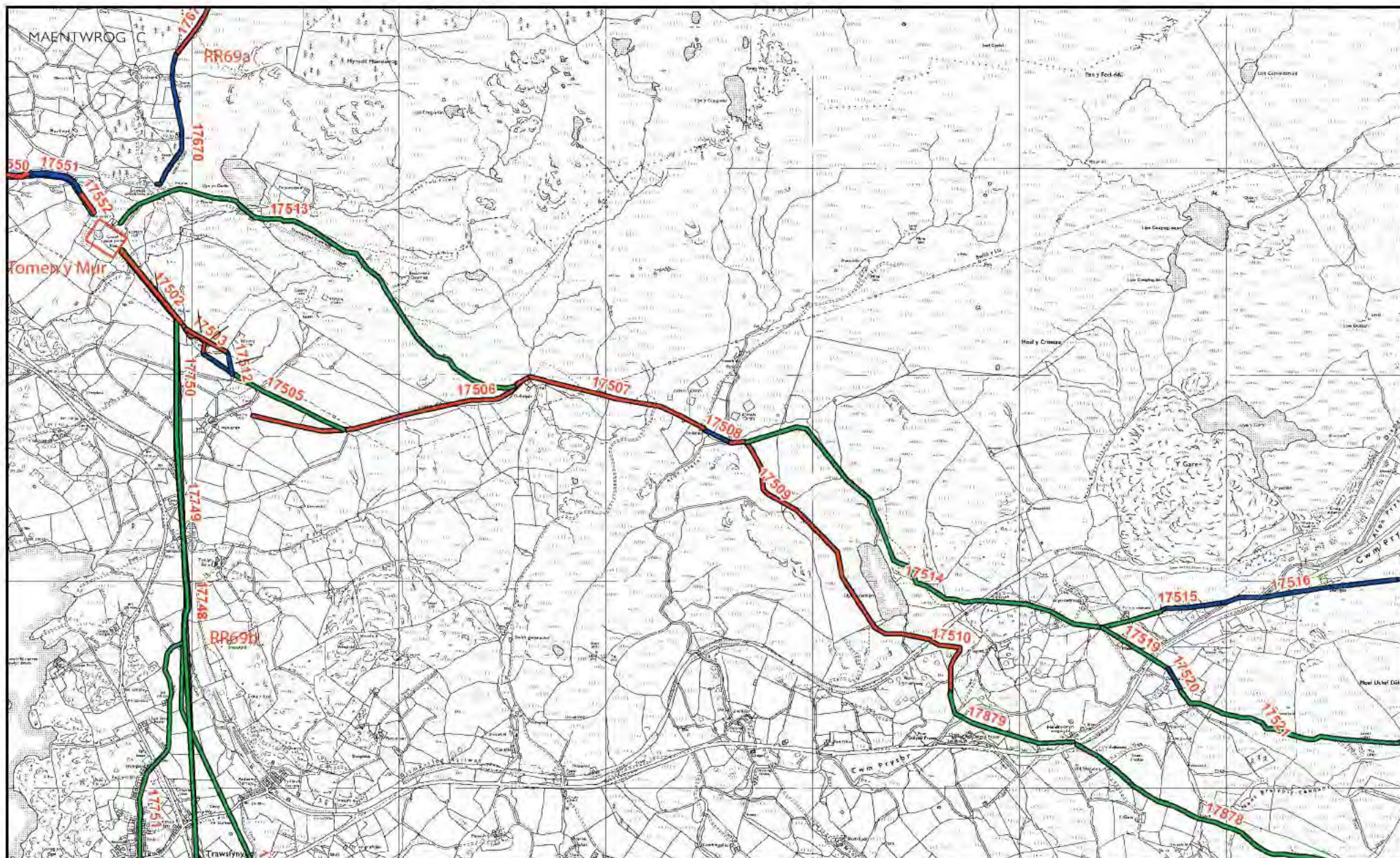
Background reproduced from Ordnance Survey 1:10,000 scale maps. Crown Copyright.
All rights reserved. Licence no. AL 100020895

KEY	
Known	—
Proposed	—
Predicted	—
Discounted	—

Scale 1:25,000



ROAD RR68 PART 2 TOMEN Y MUR - CAER GAI



Map 24. Roman road RR68 (Part 2, Tomen y Mur to Caer Gai: PRN 3848), indicating status.

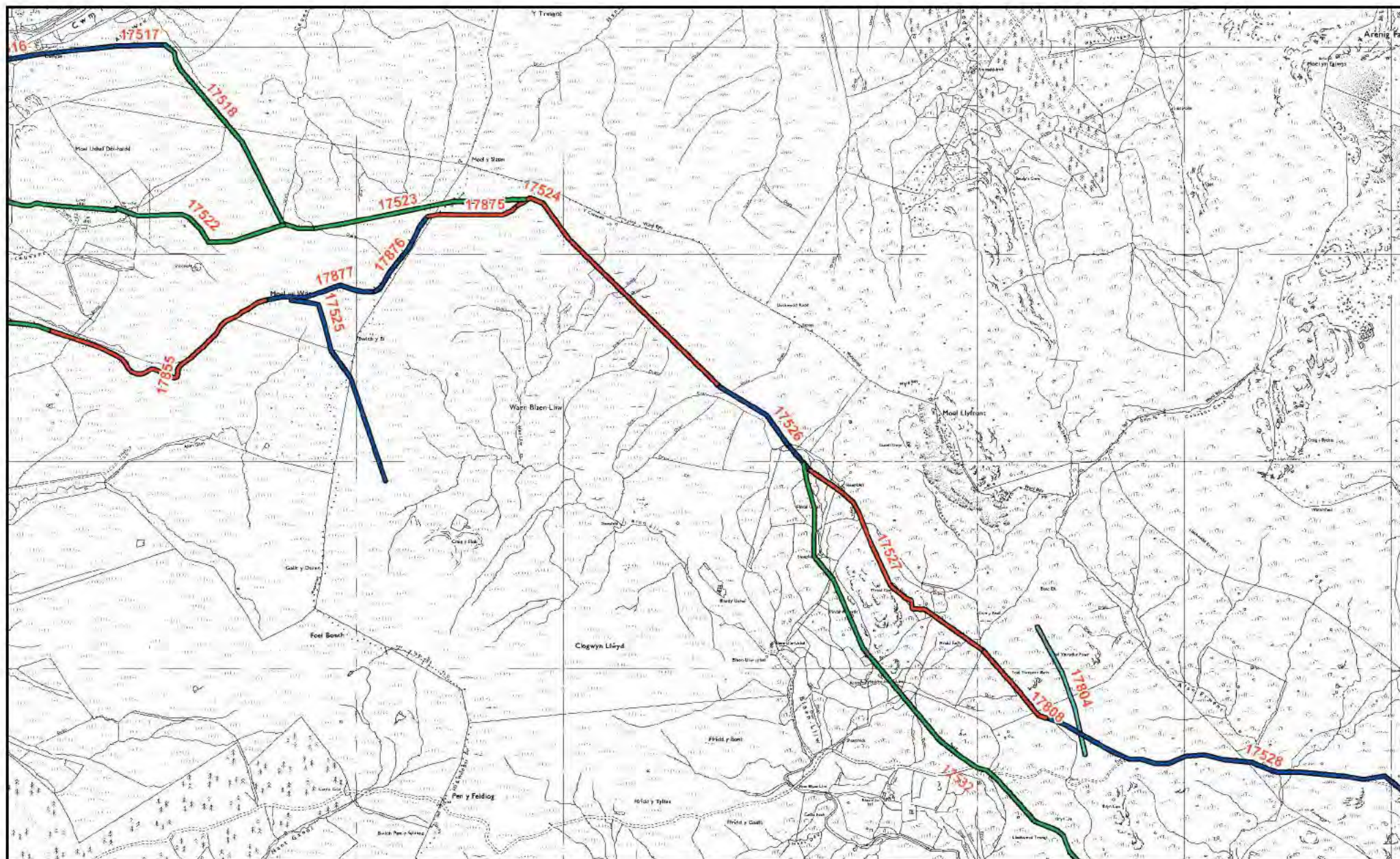
Background reproduced from Ordnance Survey 1:10,000 scale maps. Crown Copyright.
All rights reserved. Licence no. AL 100020895

KEY

Known	—
Proposed	—
Predicted	—
Discounted	—

Scale 1:25,000





Map 25. Roman road RR68 (Part 2, Tomen y Mur to Caer Gai: PRN 3848), indicating status.

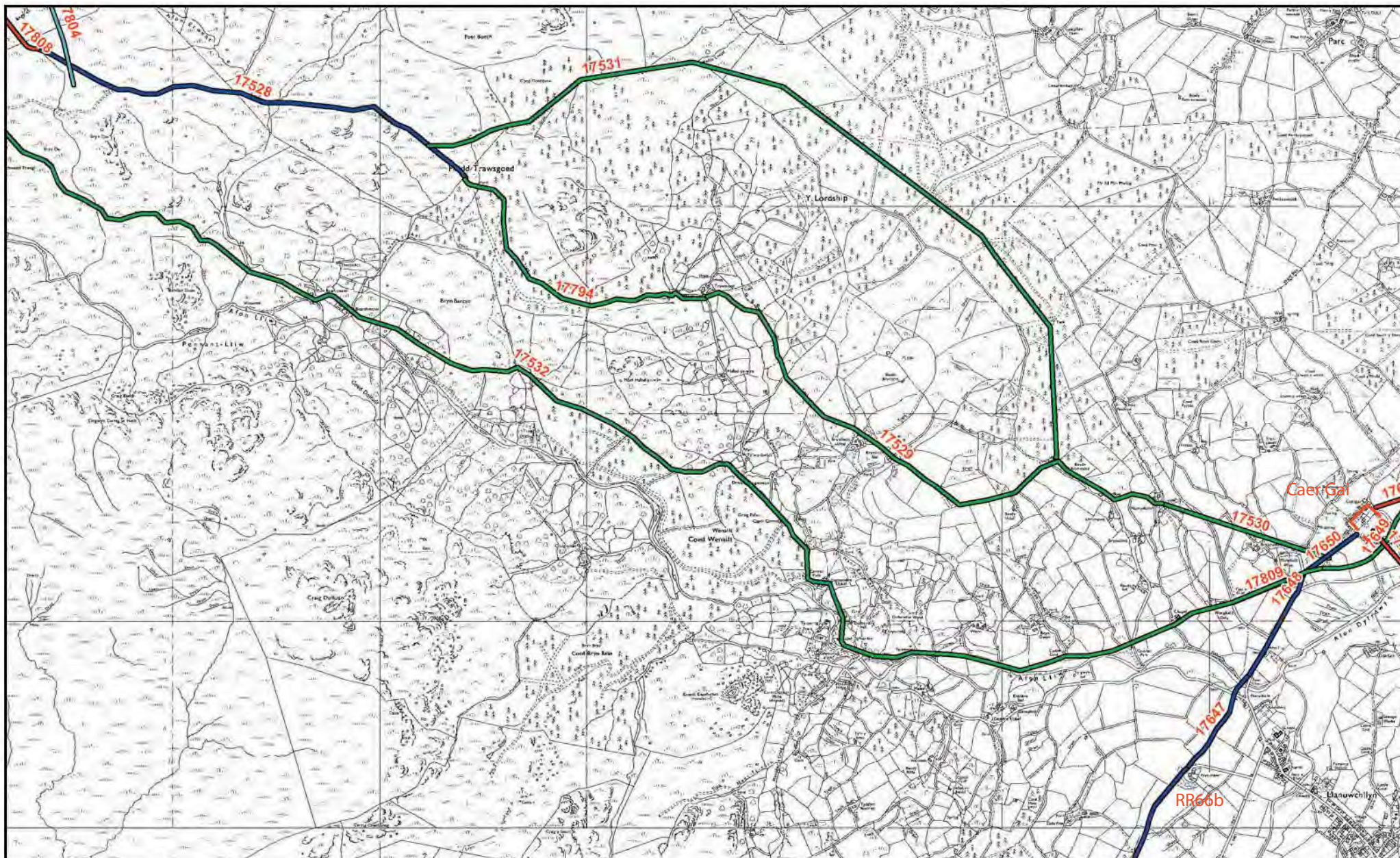
Background reproduced from Ordnance Survey 1:10,000 scale maps. Crown Copyright.
All rights reserved. Licence no. AL 100020895

KEY

Known	—
Proposed	—
Predicted	—
Discounted	—

Scale 1:25,000





Map 26. Roman road RR68 (Part 2, Tomen y Mur to Caer Gai: PRN 3848), indicating status.

Background reproduced from Ordnance Survey 1:10,000 scale maps. Crown Copyright.
All rights reserved. Licence no. AL 100020895

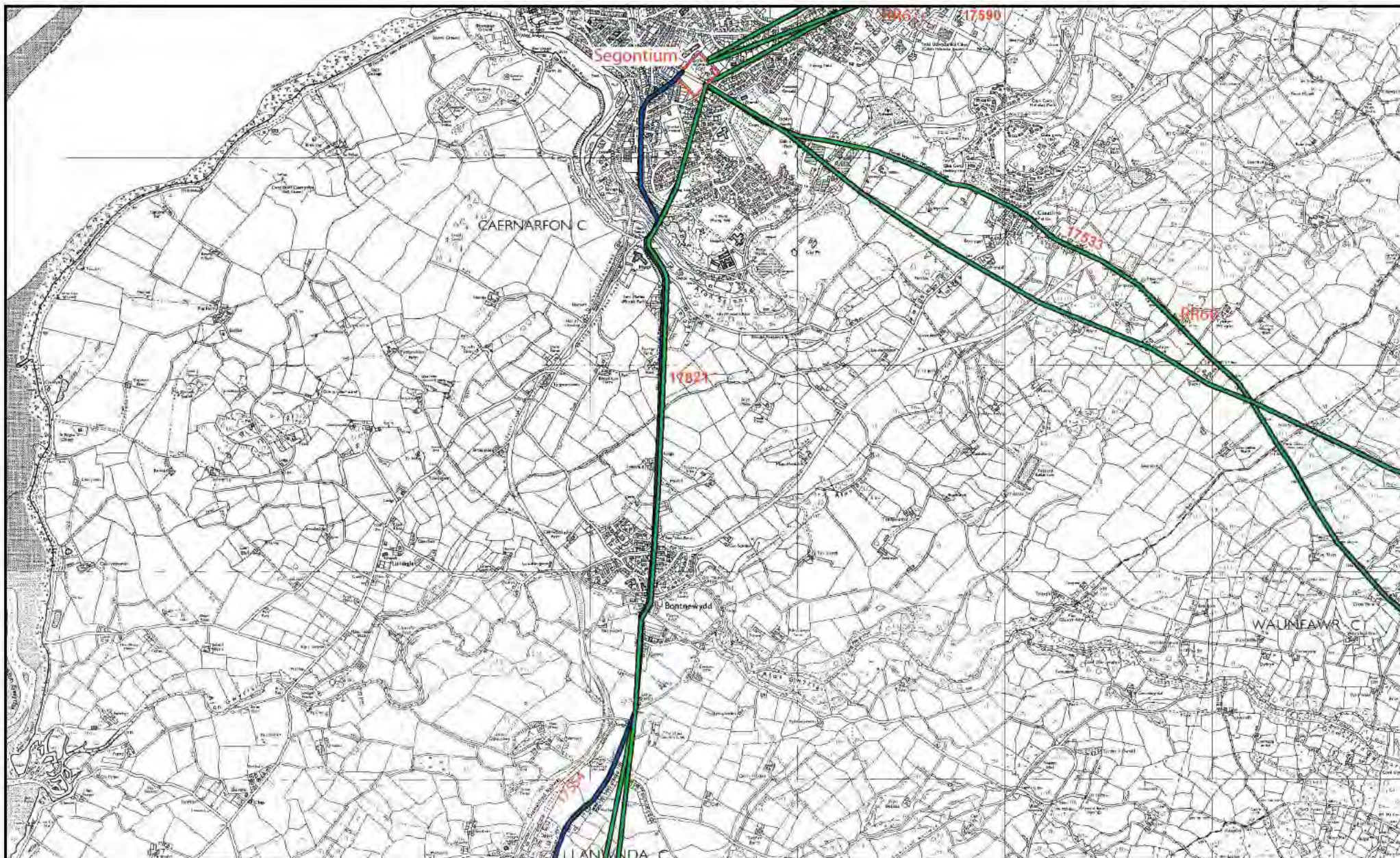
KEY

Known	—
Proposed	—
Predicted	—
Discounted	—

Scale 1:25,000



ROAD RRX95 SEGONTIUM - PEN LLYSTYN - TOMEN Y MUR



Map 27. Roman road RRX95 (Segontium - Pen Llystyn - Tomen y Mur: PRN 17553), indicating status.

Background reproduced from Ordnance Survey 1:10,000 scale maps. Crown Copyright.
All rights reserved. Licence no. AL 100020895

KEY
Known ———
Proposed ———
Predicted ———
Discounted ———

Scale 1:25,000





Map 28. Roman road RRX95 (Segontium - Pen Llystyn - Tomen y Mur: PRN 17553), indicating status.

Background reproduced from Ordnance Survey 1:10,000 scale maps. Crown Copyright.
All rights reserved. Licence no. AL 100020895

KEY	
Known	—
Proposed	—
Predicted	—
Discounted	—

Scale 1:25,000





Map 29. Roman road RRX95 (Segontium - Pen Llystyn - Tomen y Mur: PRN 17553), indicating status.

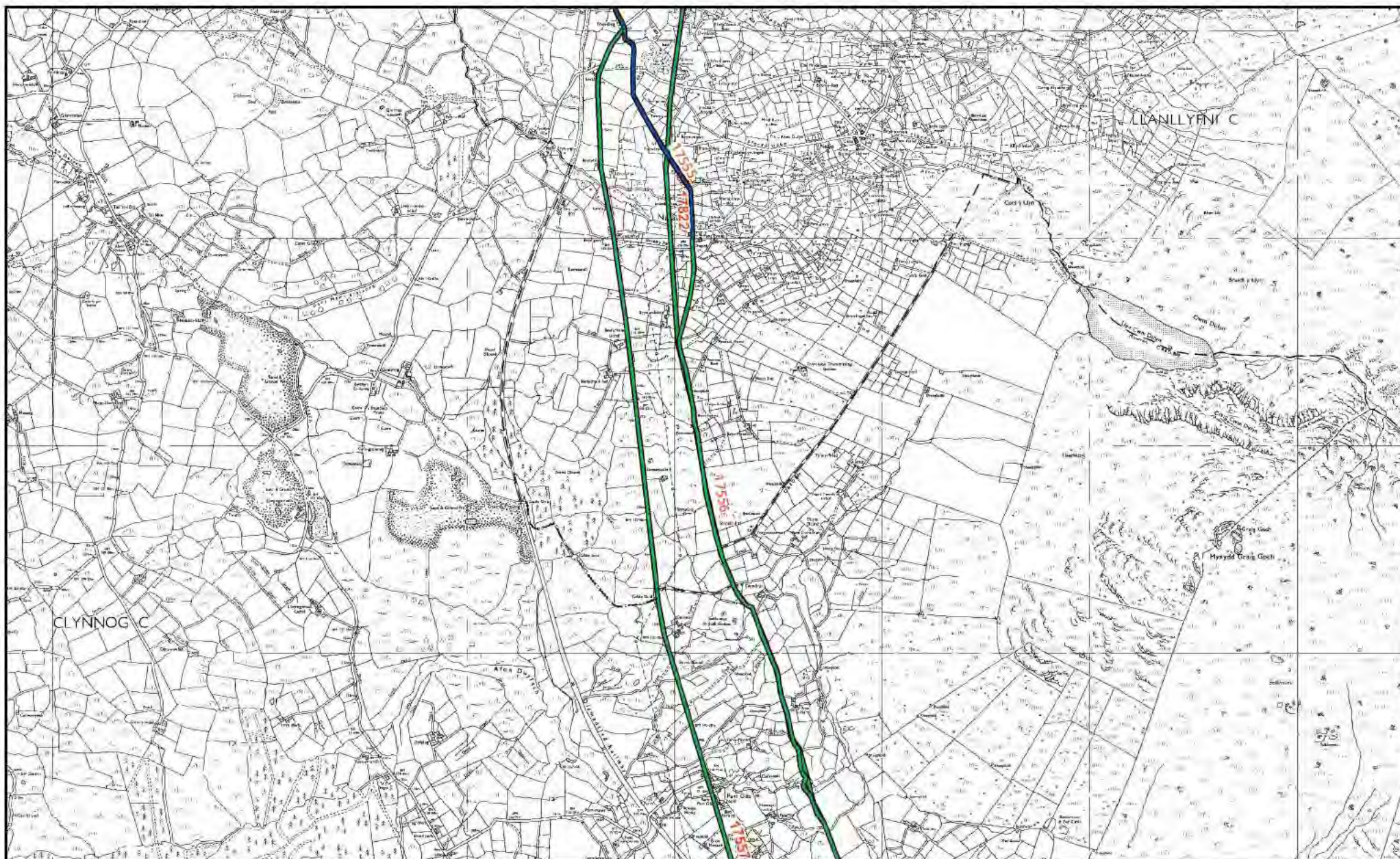
Background reproduced from Ordnance Survey 1:10,000 scale maps. Crown Copyright.
All rights reserved. Licence no. AL 100020895

KEY

Known	
Proposed	
Predicted	
Discounted	

Scale 1:25,000





Map 30. Roman road RRX95 (Segontium - Pen Llystyn - Tomen y Mur: PRN 17553), indicating status.

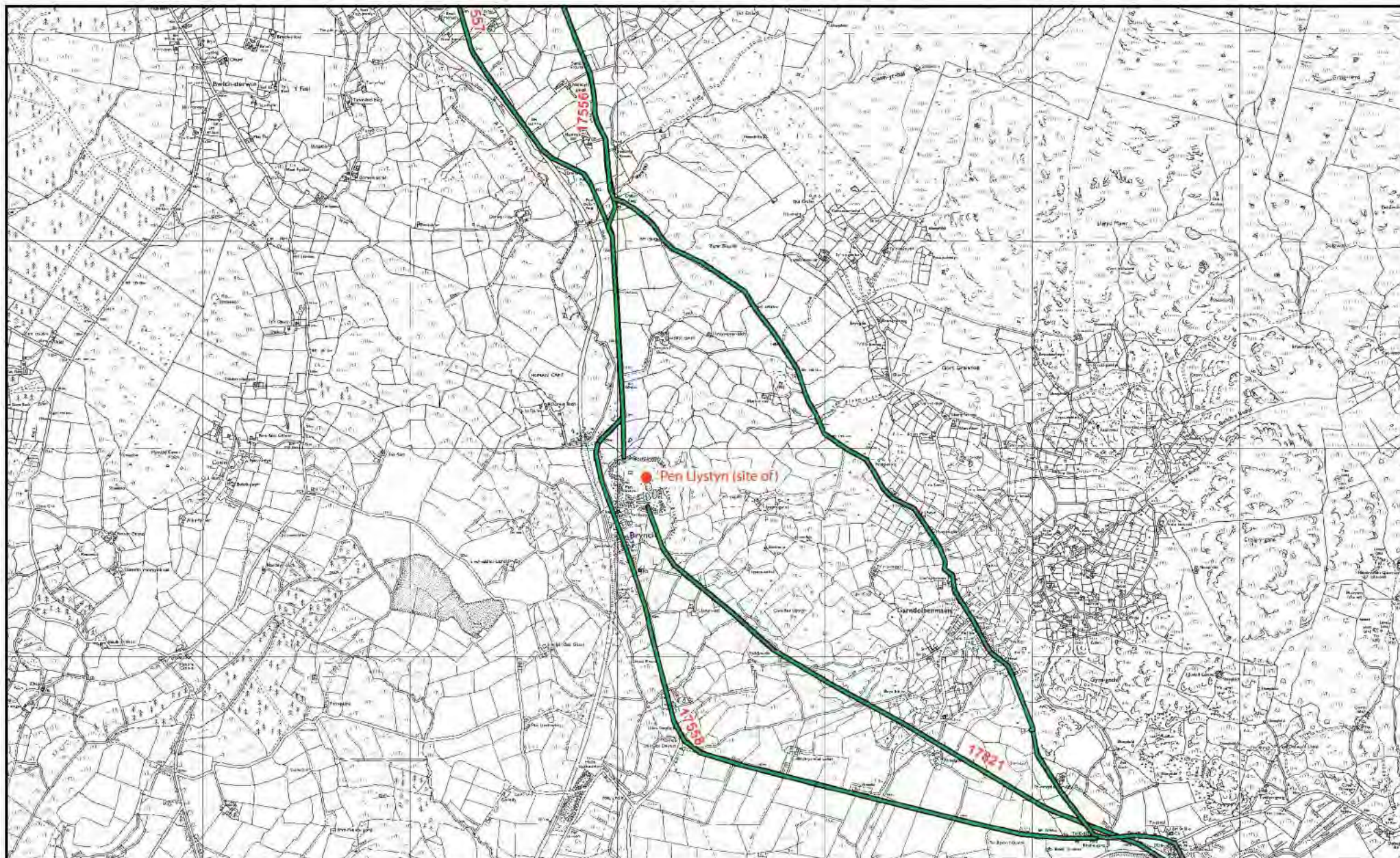
Background reproduced from Ordnance Survey 1:10,000 scale maps. Crown Copyright.
All rights reserved. Licence no. AL 100020895

KEY

- Known —
- Proposed —
- Predicted —
- Discounted —

Scale 1:25,000





Map 31. Roman road RRX95 (Segontium - Pen Llystyn - Tomen y Mur: PRN 17553), indicating status.

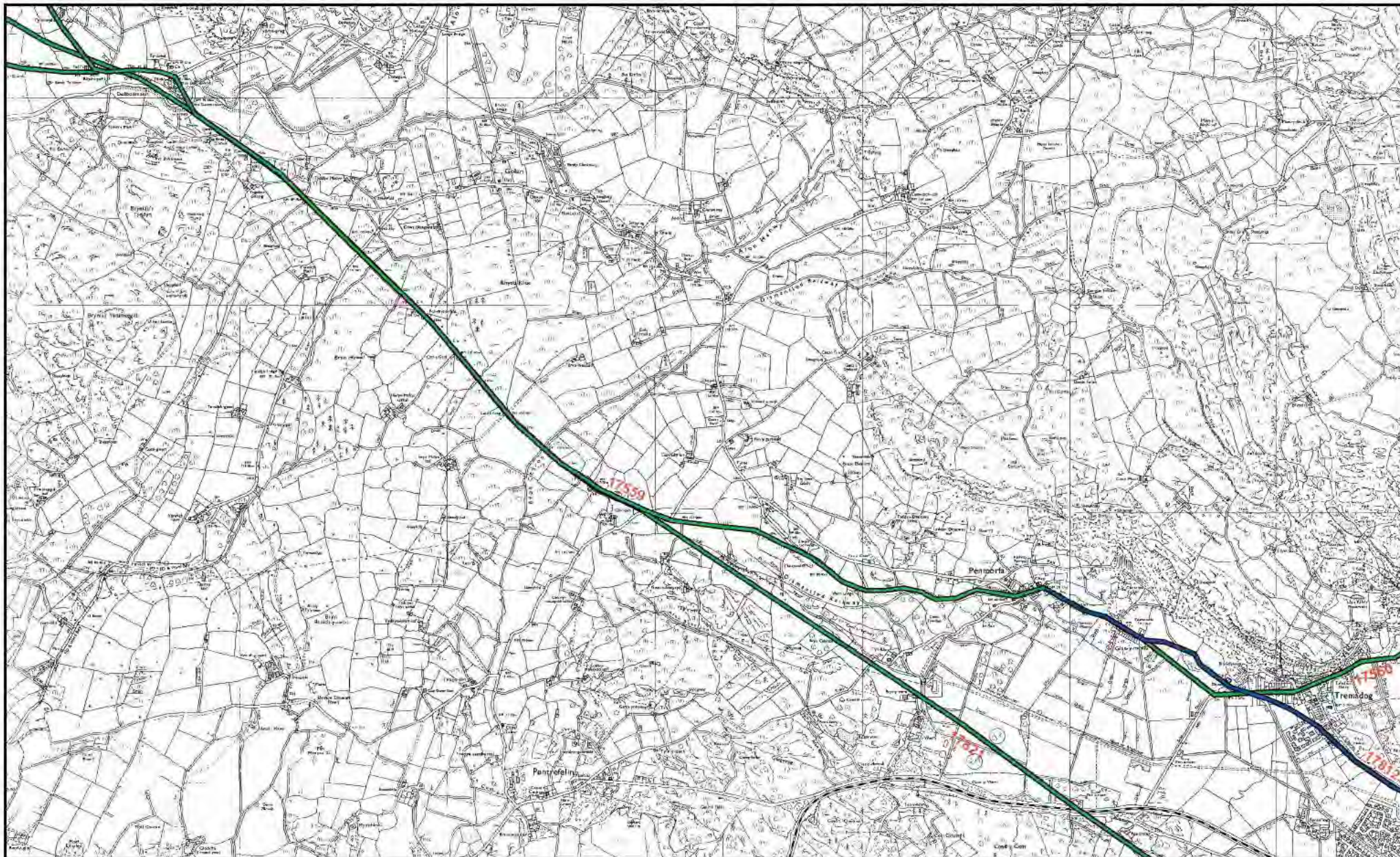
Background reproduced from Ordnance Survey 1:10,000 scale maps. Crown Copyright.
All rights reserved. Licence no. AL 100020895

KEY

- Known —
- Proposed —
- Predicted —
- Discounted —

Scale 1:25,000





Map 32. Roman road RRX95 (Segontium - Pen Llystyn - Tomen y Mur: PRN 17553), indicating status.

Background reproduced from Ordnance Survey 1:10,000 scale maps. Crown Copyright.
All rights reserved. Licence no. AL 100020895

KEY	
Known	—
Proposed	—
Predicted	—
Discounted	—

Scale 1:25,000





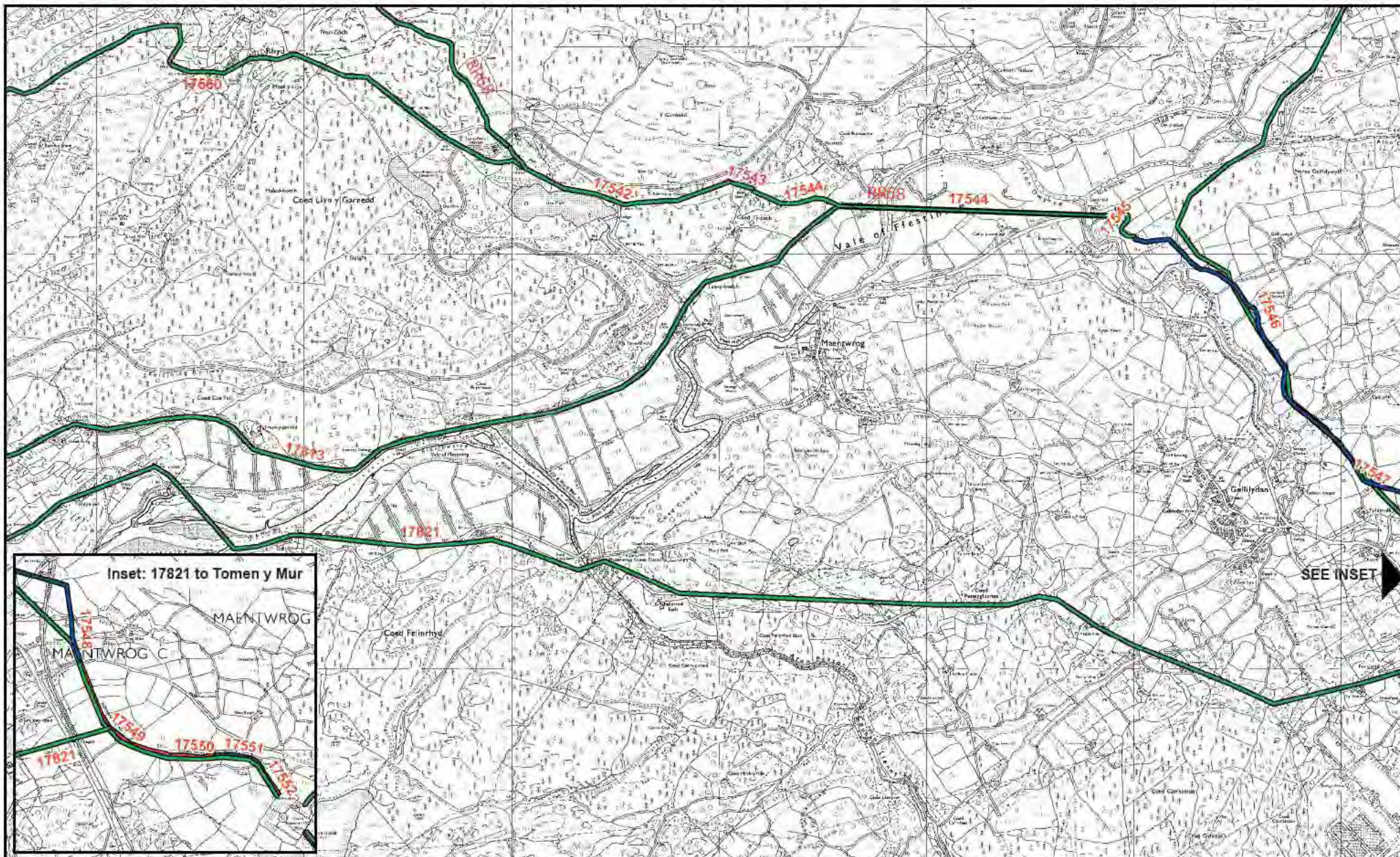
Map 33. Roman road RIX95 (Segontium - Pen Llystyn - Tomen y Mur; PRN 17553), indicating status.

Background reproduced from Ordnance Survey 1:10,000 scale maps. Crown Copyright.
All rights reserved. Licence no. AL 100020895

KEY
Known ———
Proposed ———
Predicted ———
Discounted ———

Scale 1:25,000





Map 34. Roman road RIX95 (Segontium - Pen Llystyn - Tomen y Mur: PRN 17553), indicating status.

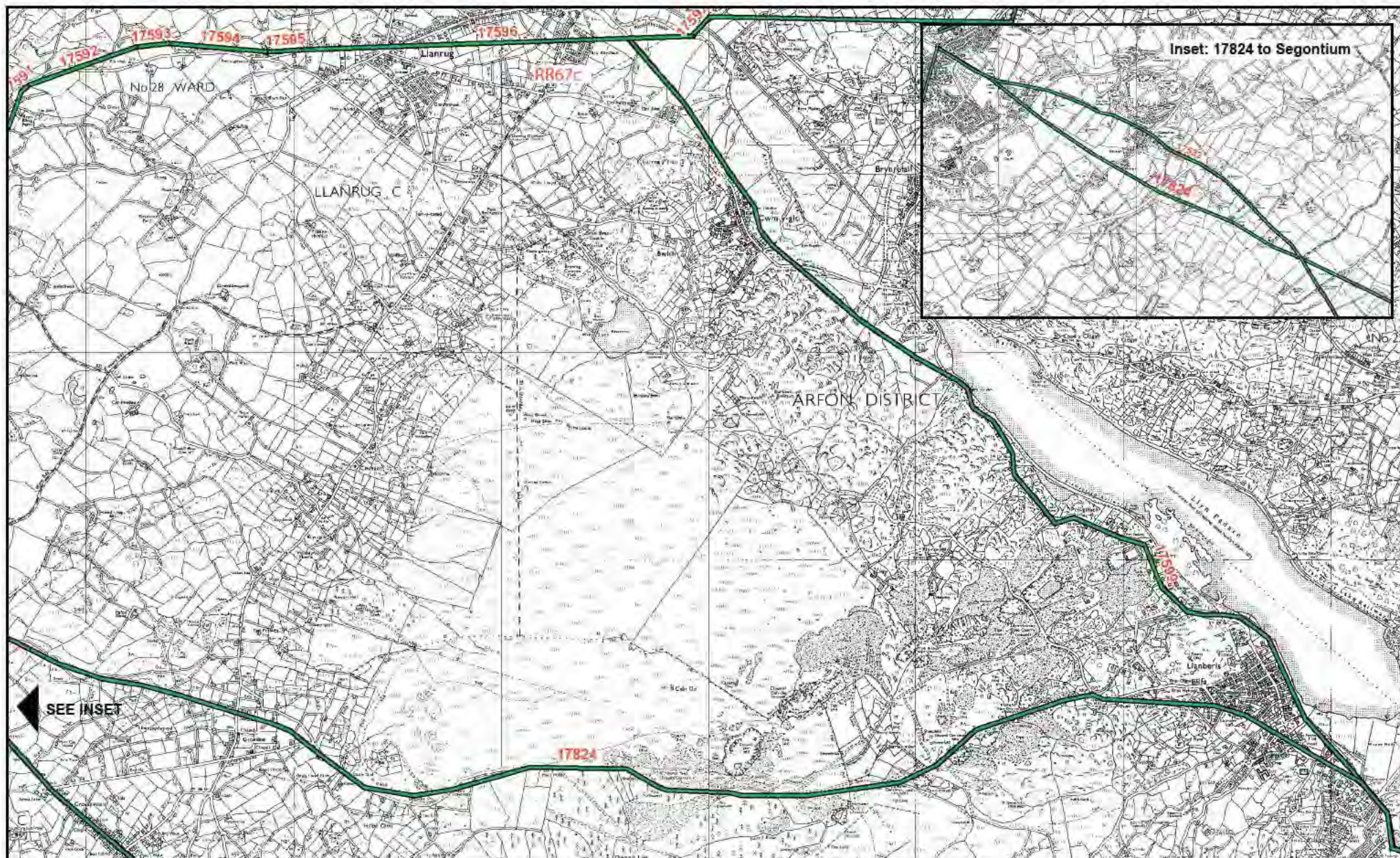
Background reproduced from Ordnance Survey 1:10,000 scale maps. Crown Copyright.
All rights reserved. Licence no. AL 100020895

KEY	
Known	—
Proposed	—
Predicted	—
Discounted	—

Scale 1:25,000



ROAD RRX48 SEGONTIUM - CAER LLUGWY



Map 35. Roman road RRX48 (Segontium – Caer Llugwy (Bryn y Gefeiliau): PRN 3852), indicating status.

Background reproduced from Ordnance Survey 1:10,000 scale maps. Crown Copyright.
All rights reserved. Licence no. AL 100020895

KEY

Known

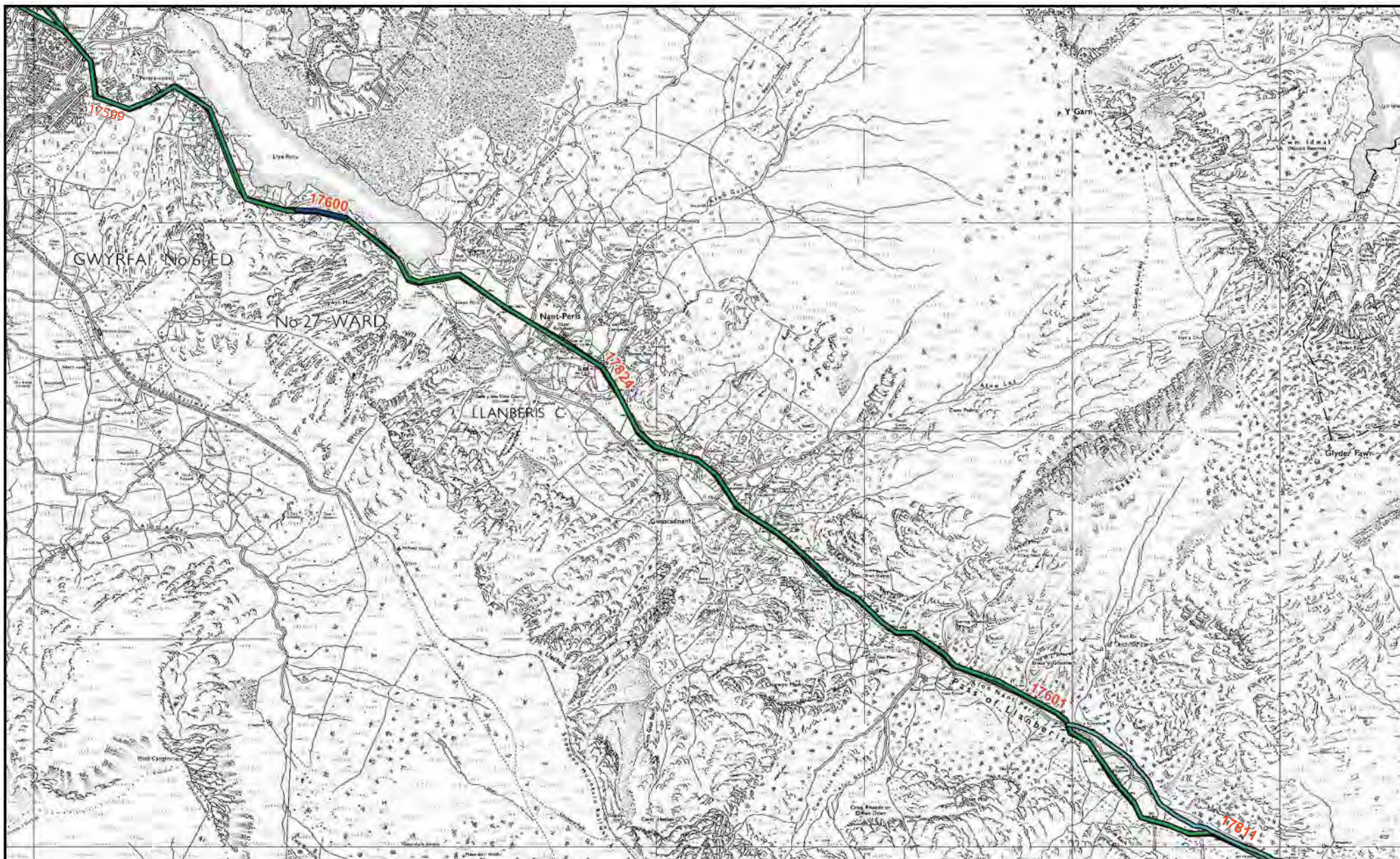
Proposed

Predicted

Discounted

Scale 1:25,000





Map 36. Roman road RRX48 (Segontium - Caer Llugwy (Bryn y Gefeiliau): PRN 3852), indicating status.

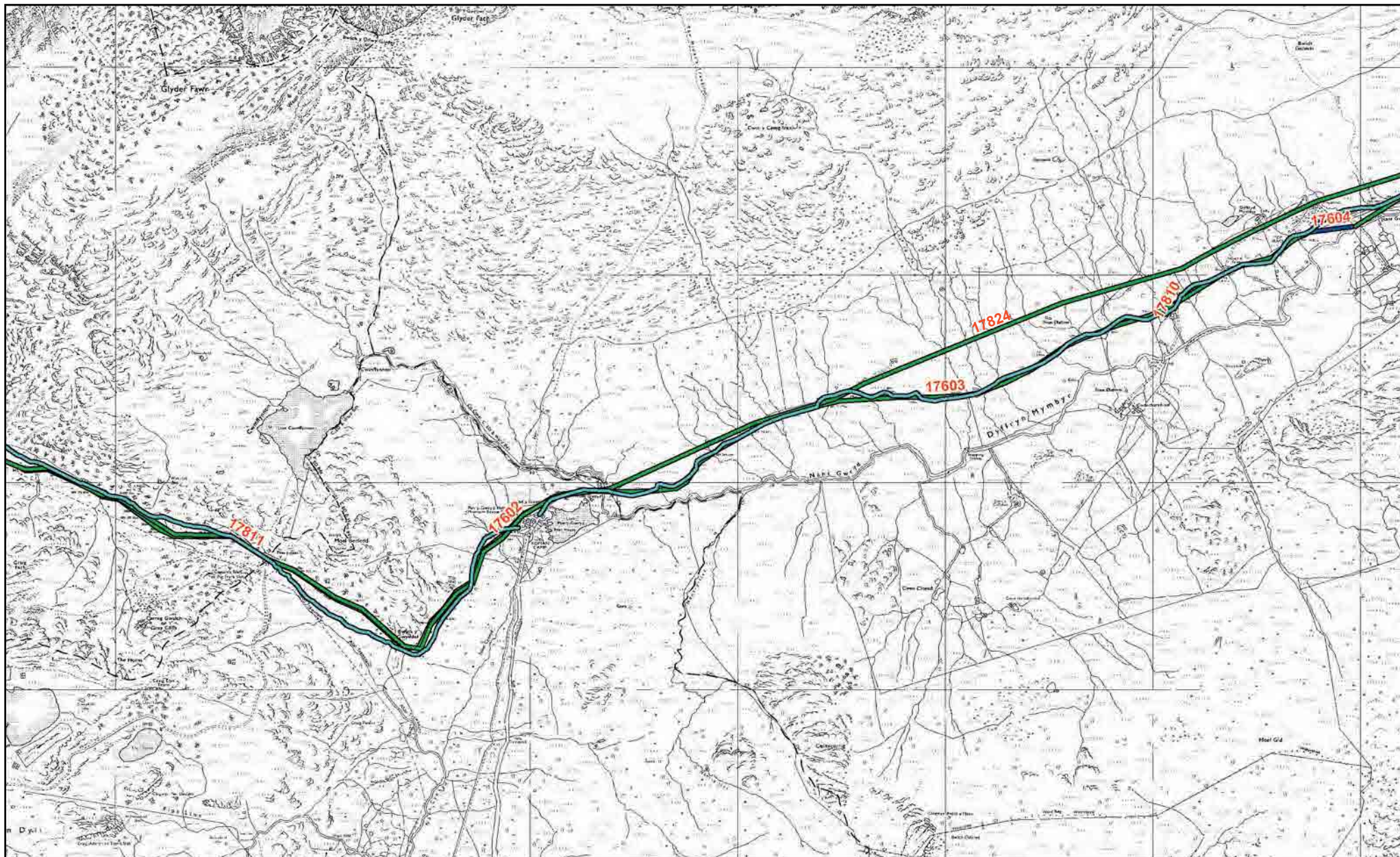
Background reproduced from Ordnance Survey 1:10,000 scale maps. Crown Copyright.
All rights reserved. Licence no. AL 100020895

KEY

Known	
Proposed	
Predicted	
Discounted	

Scale 1:25,000





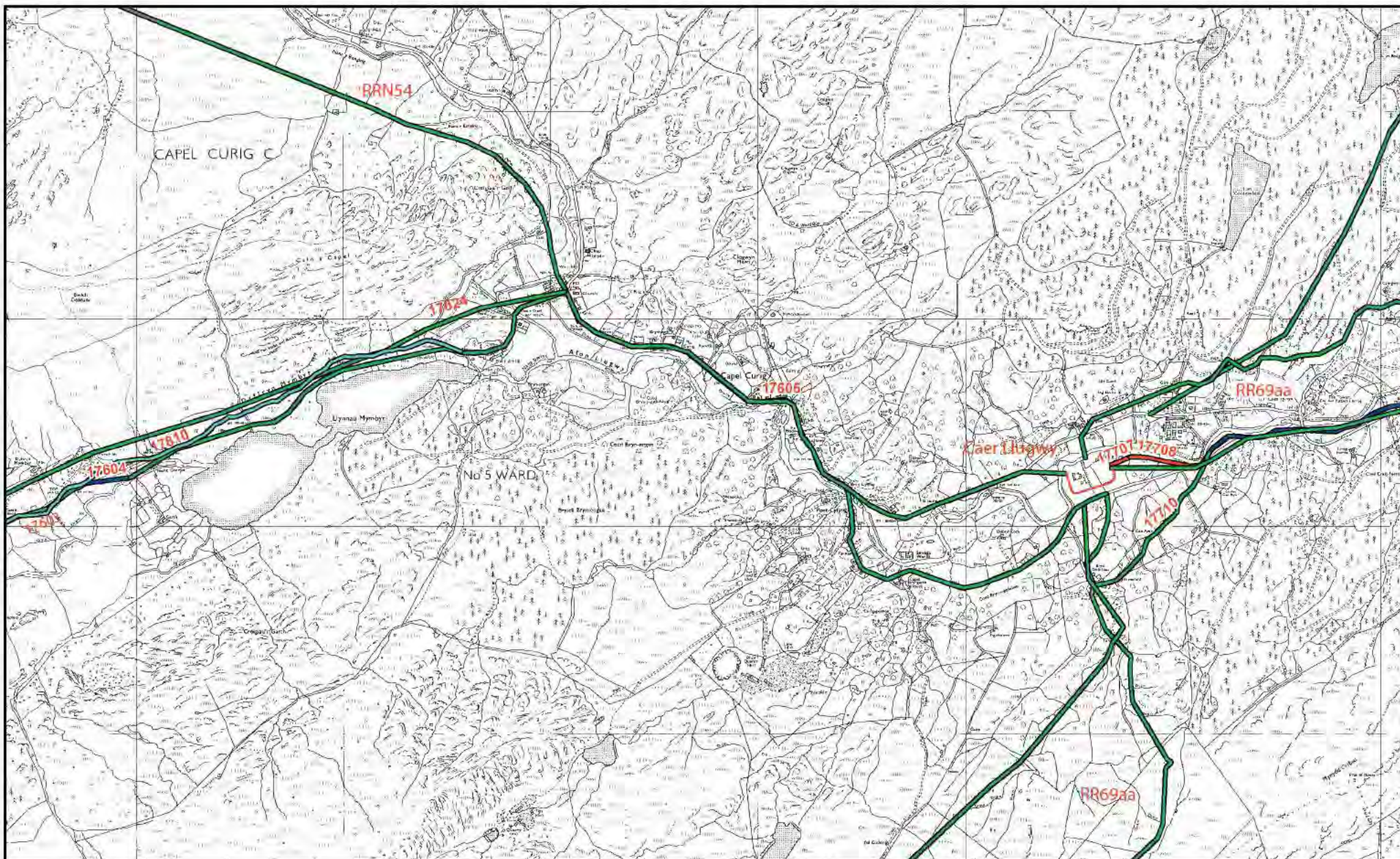
Map 37. Roman road RRX48 (Segontium - Caer Llugwy (Bryn y Gefeiliau): PRN 3852), indicating status.

Background reproduced from Ordnance Survey 1:10,000 scale maps. Crown Copyright.
All rights reserved. Licence no. AL 100020895

KEY
 Known —
 Proposed —
 Predicted —
 Discounted —

Scale 1:25,000





Map 38. Roman road RRX48 (Segontium - Caer Llugwy (Bryn y Gefeiliu): PRN 3852), indicating status.

Background reproduced from Ordnance Survey 1:10,000 scale maps. Crown Copyright.
All rights reserved. Licence no. AL 100020895

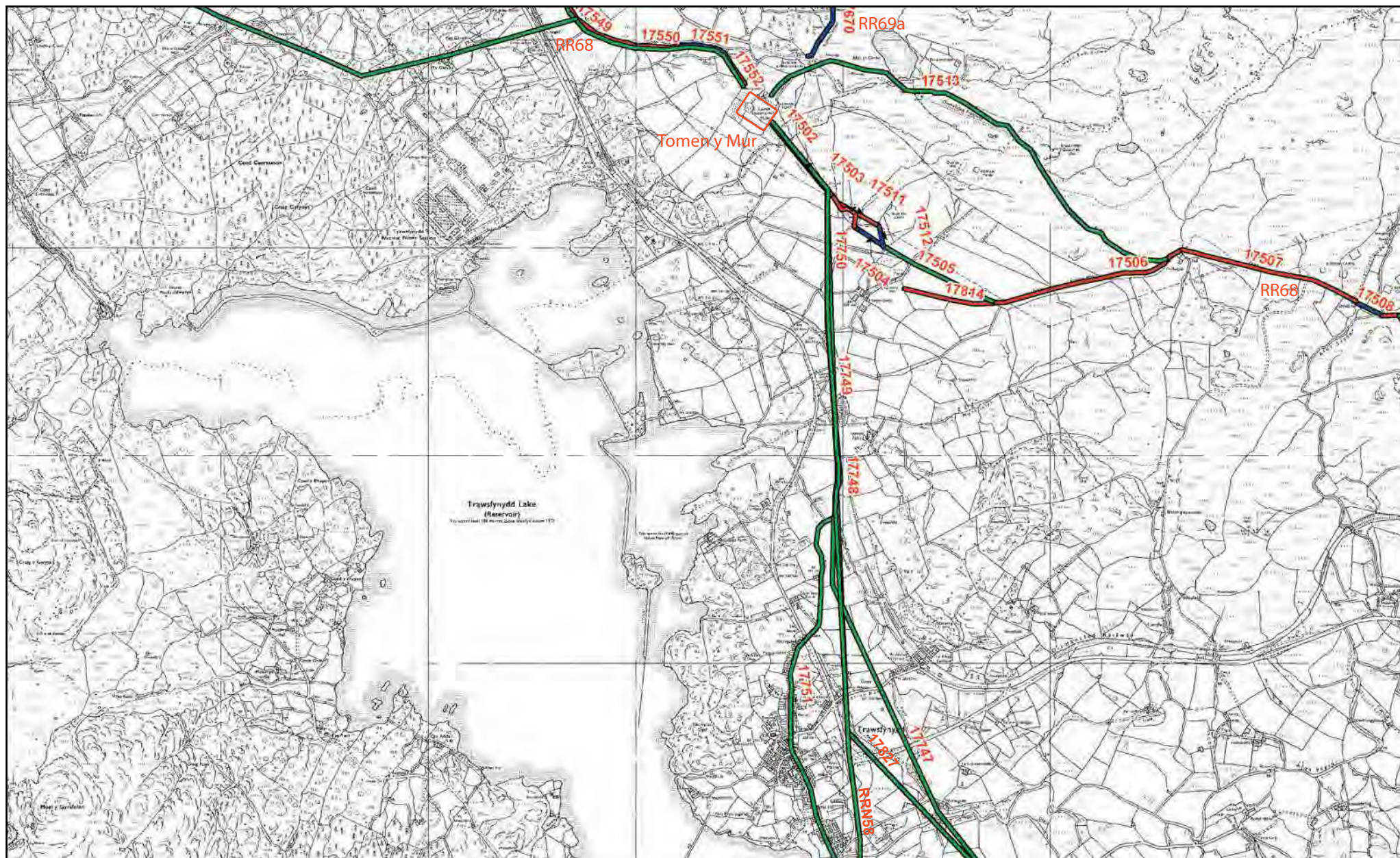
KEY

Known	—
Proposed	—
Predicted	—
Discounted	—

Scale 1:25,000



ROAD RR69b PART 1 TOMEN Y MUR - BRITHDIR
ROAD RRN58 TOMEN Y MUR - DOLGELLAU



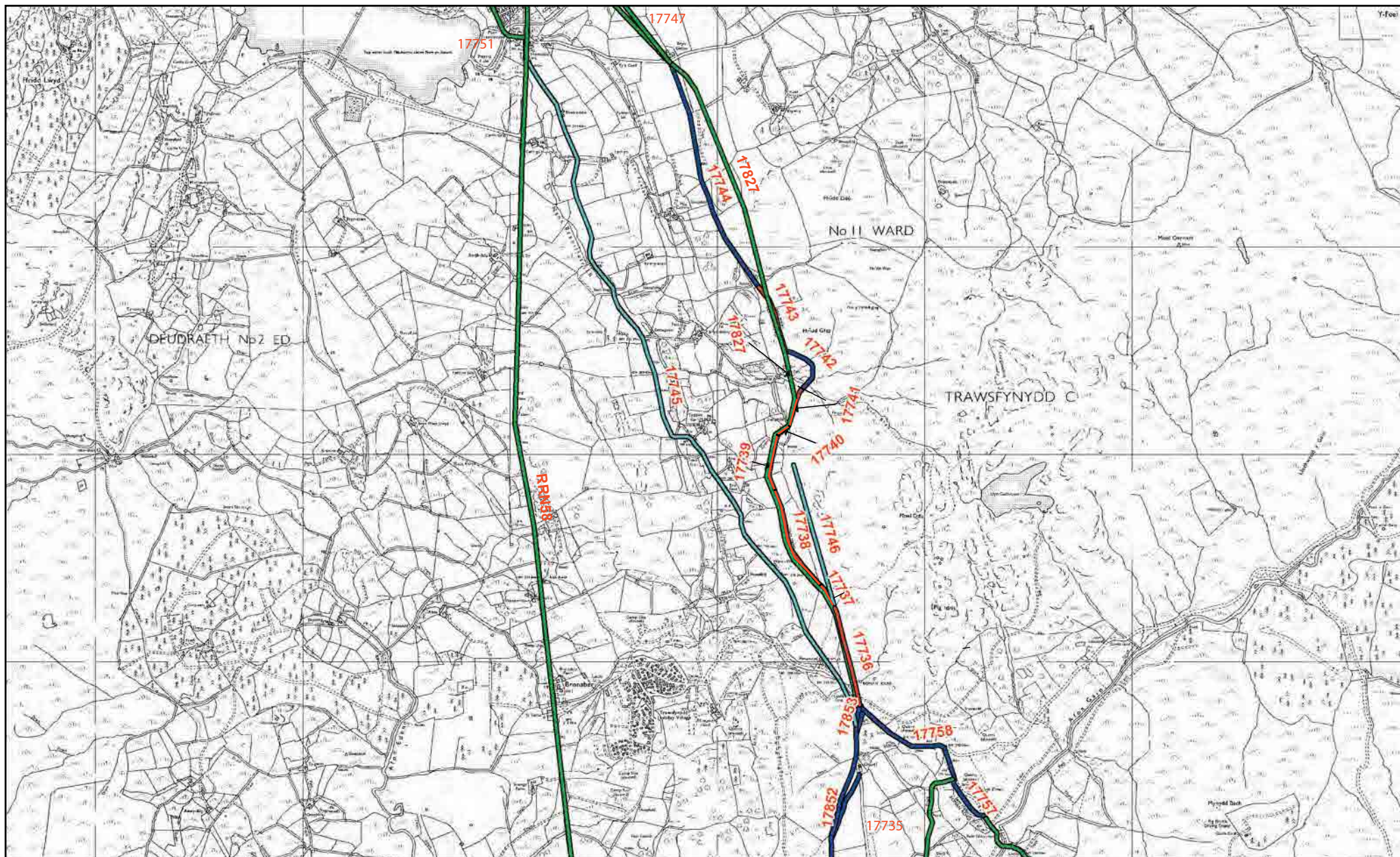
Map 39. Roman road RR69b (Part 1, Tomen y Mur to Brithdir: PRN 3845) and RRN58 (Tomen y Mur to Dolgellau: PRN 17826), indicating status.

Background reproduced from Ordnance Survey 1:10,000 scale maps. Crown Copyright.
All rights reserved. Licence no. AL 100020895

KEY	
Known	—
Proposed	—
Predicted	—
Discounted	—

Scale 1:25,000





Map 40. Roman road RR69b (Part 1, Tomen y Mur to Brithdir: PRN 3845) and RRN58 (Tomen y Mur to Dolgellau: PRN 17826), indicating status.

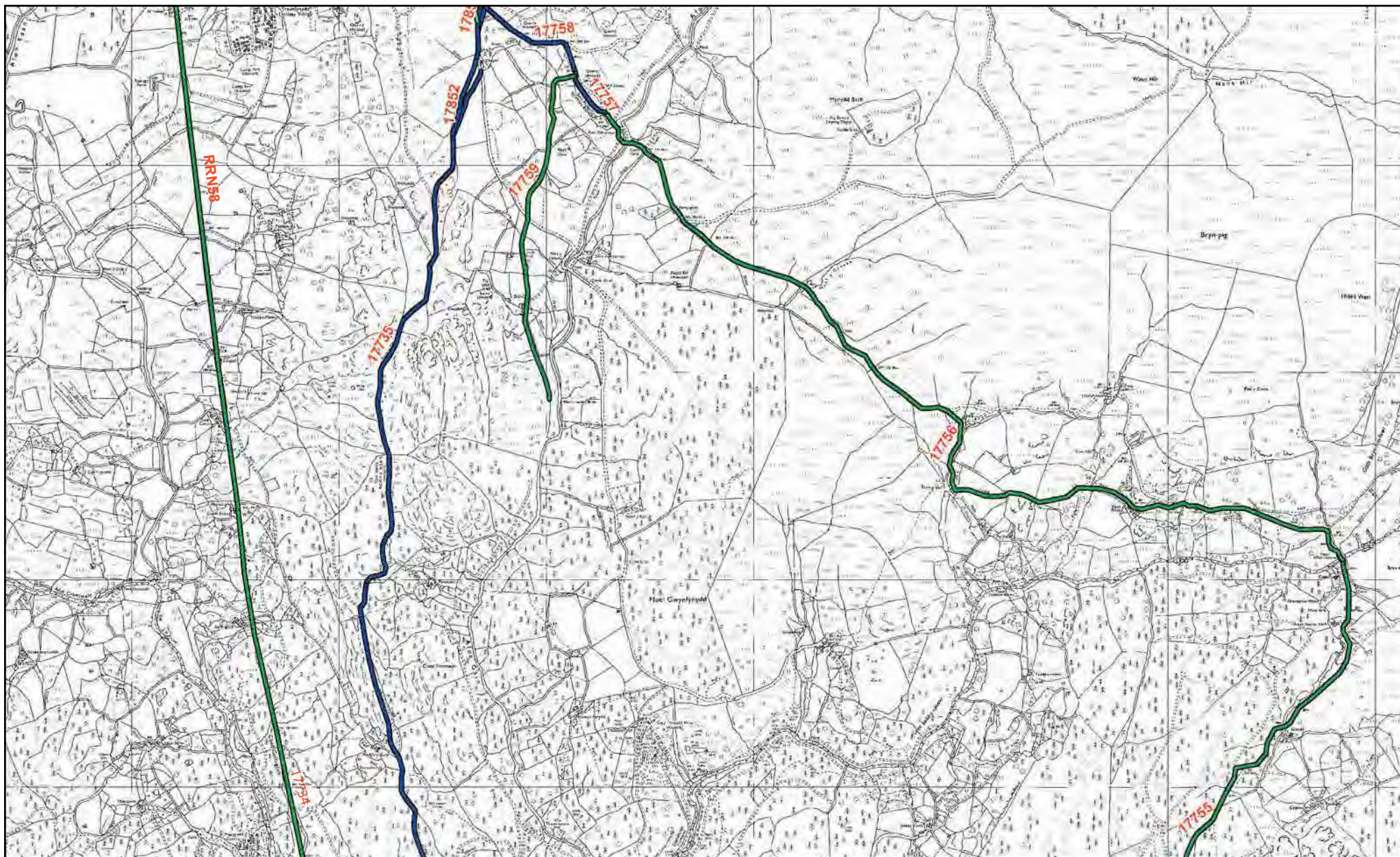
Background reproduced from Ordnance Survey 1:10,000 scale maps. Crown Copyright.
All rights reserved. Licence no. AL 100020895

KEY

- Known —
- Proposed —
- Predicted —
- Discounted —

Scale 1:25,000





Map 41. Roman road RR69b (Part 1, Tomen y Mur to Brithdir: PRN 3845) and RRN58 (Tomen y Mur to Dolgellau: PRN 17826), indicating status.

Background reproduced from Ordnance Survey 1:10,000 scale maps. Crown Copyright.
All rights reserved. Licence no. AL 100020895

KEY

Known	—
Proposed	—
Predicted	—
Discounted	—

Scale 1:25,000





Map 42. Roman road RR69b (Part 1, Tomen y Mur to Brithdir: PRN 3845) and RRN58 (Tomen y Mur to Dolgellau: PRN 17826), indicating status.

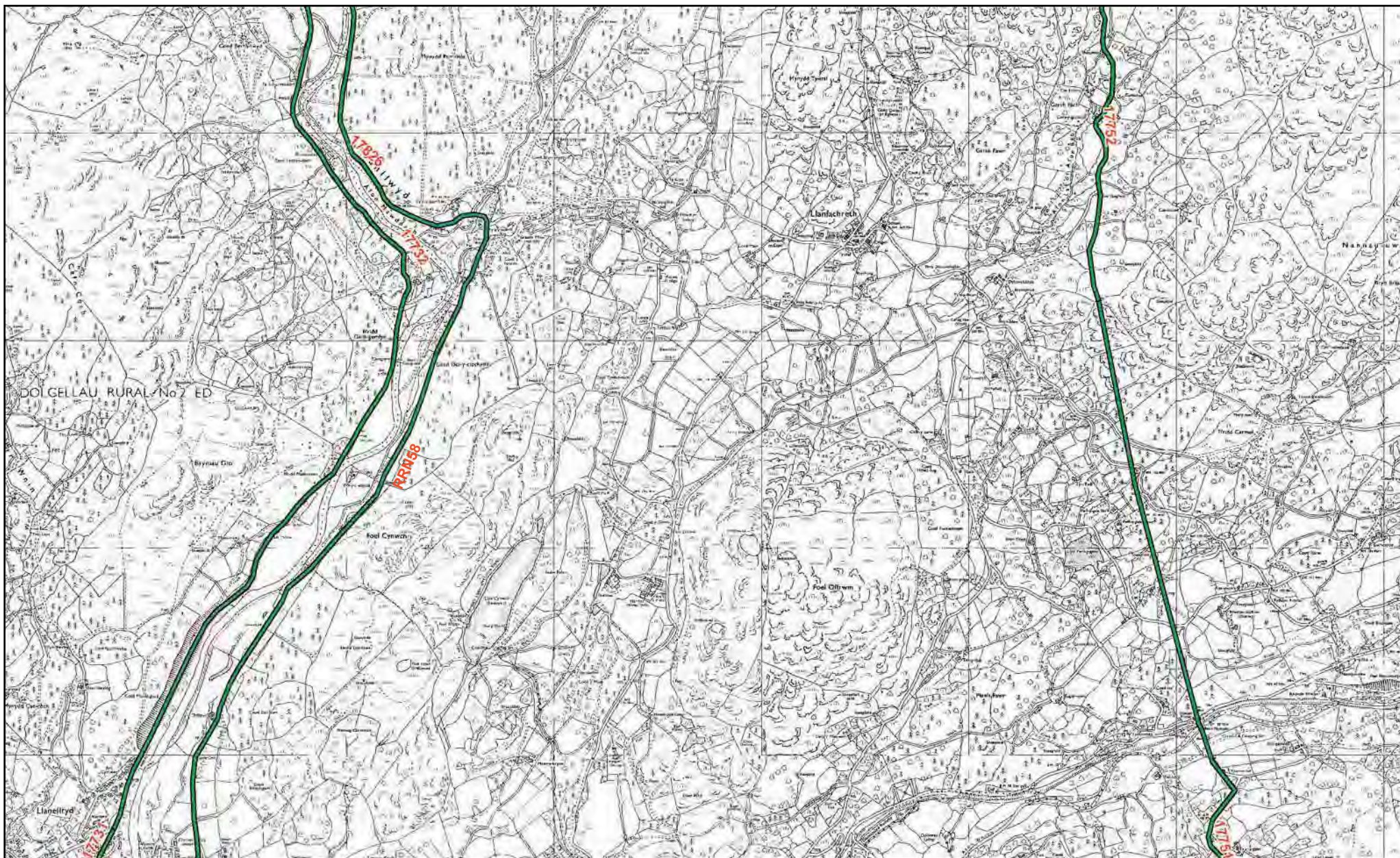
Background reproduced from Ordnance Survey 1:10,000 scale maps. Crown Copyright.
All rights reserved. Licence no. AL 100020895

KEY

Known	
Proposed	
Predicted	
Discounted	





Scale 1:25,000





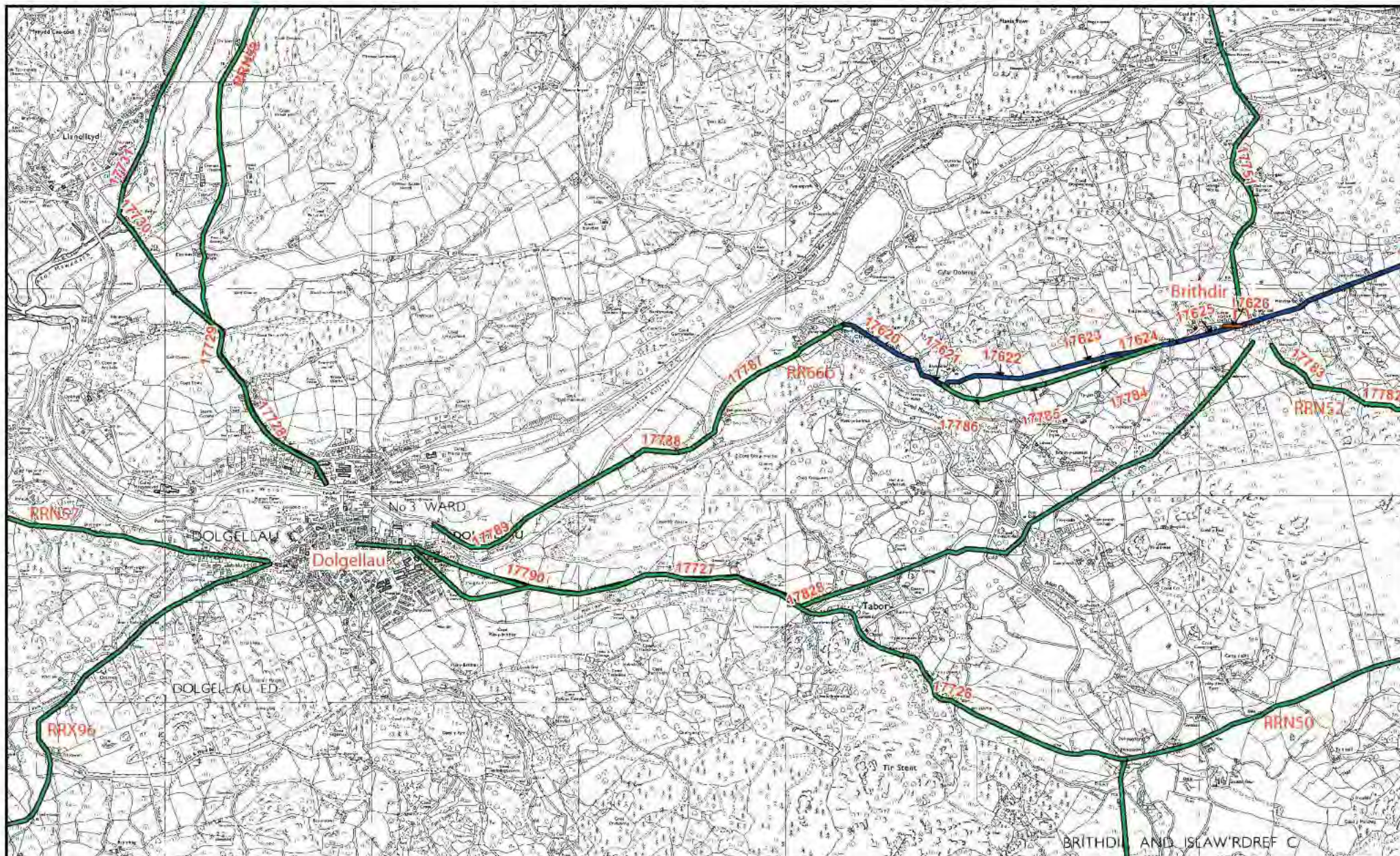
Map 43. Roman road RR69b (Part 1, Tomen y Mur to Brithdir: PRN 3845) and RRN58 (Tomen y Mur to Dolgellau: PRN 17826), indicating status.

Background reproduced from Ordnance Survey 1:10,000 scale maps. Crown Copyright. All rights reserved. Licence no. AL 100020895

KEY
 Known 
 Proposed 
 Predicted 
 Discounted 

Scale 1:25,000





Map 44. Roman road RR69b (Part 1, Tomen y Mur to Brithdir: PRN 3845) and RRN58 (Tomen y Mur to Dolgellau: PRN 17826), indicating status.

Background reproduced from Ordnance Survey 1:10,000 scale maps. Crown Copyright.
All rights reserved. Licence no. AL 100020895

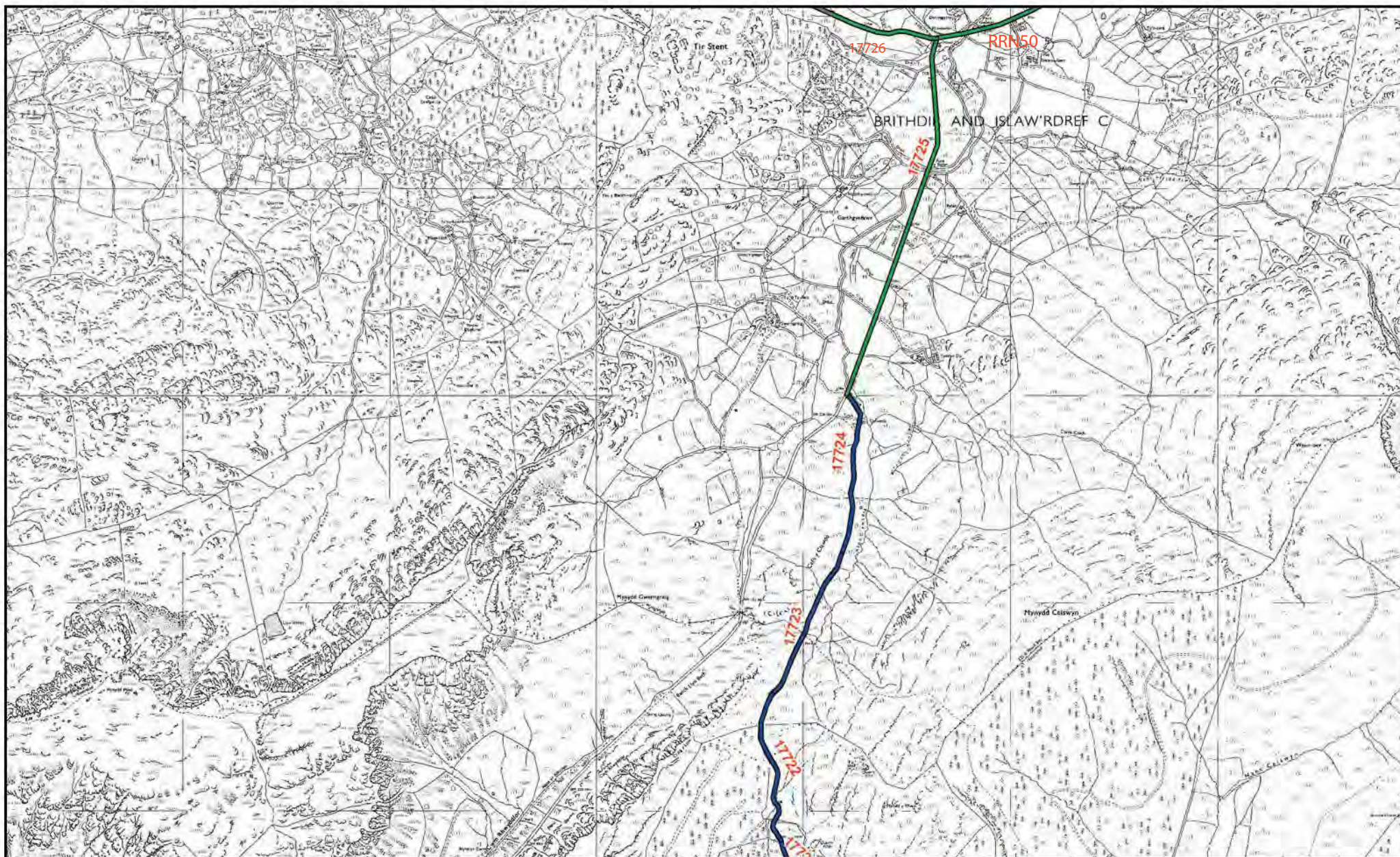
KEY

Known	
Proposed	
Predicted	
Discounted	

Scale 1:25,000



ROAD RR69b PART 2 BRITHDIR - PENNAL



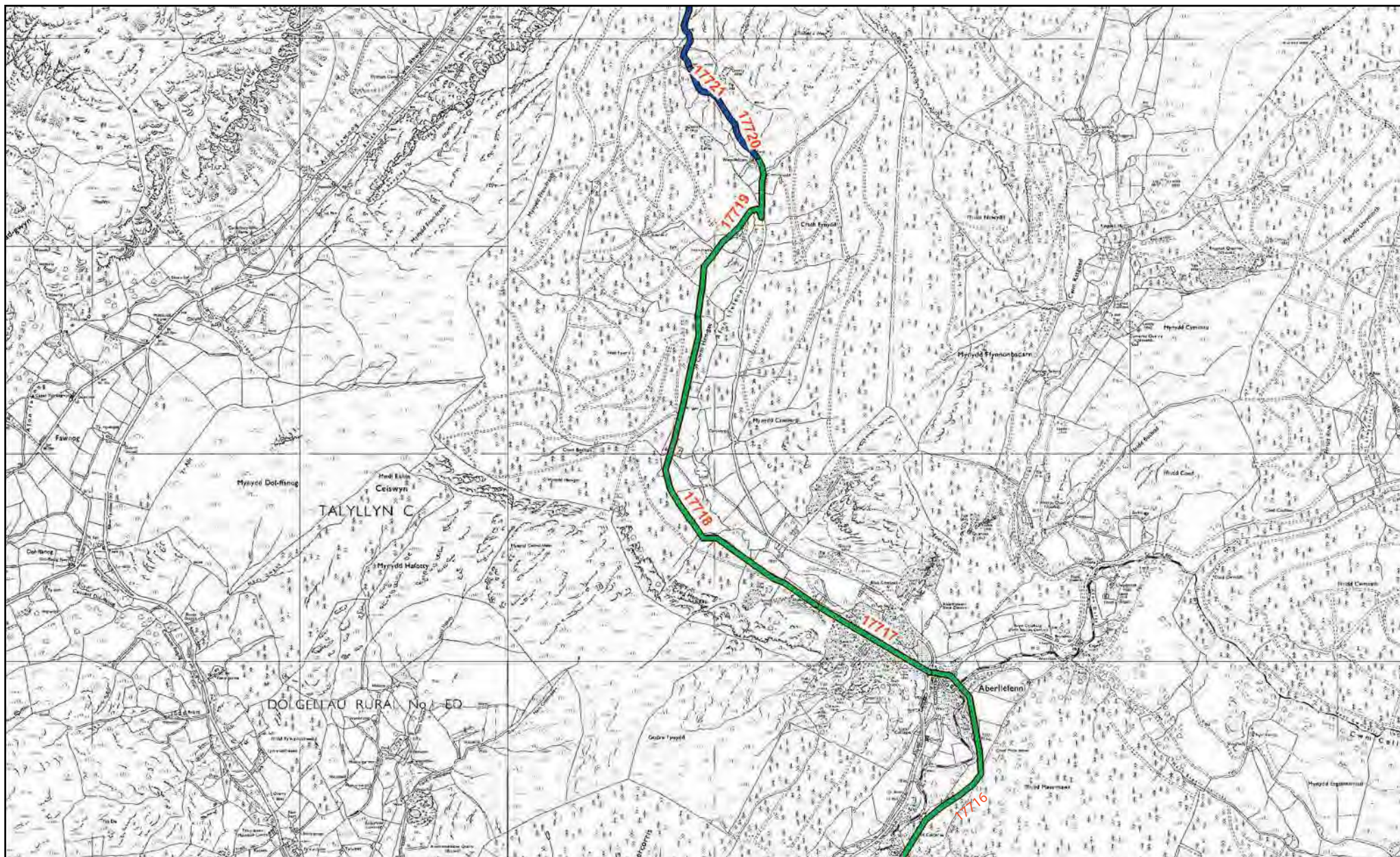
Map 45. Roman road RR69b (Part 2, Brithdir to Pennal (Cefn Caer): PRN 3846), indicating status.

Background reproduced from Ordnance Survey 1:10,000 scale maps. Crown Copyright.
All rights reserved. Licence no. AL 100020895

KEY
Known
Proposed
Predicted
Discounted

Scale 1:25,000





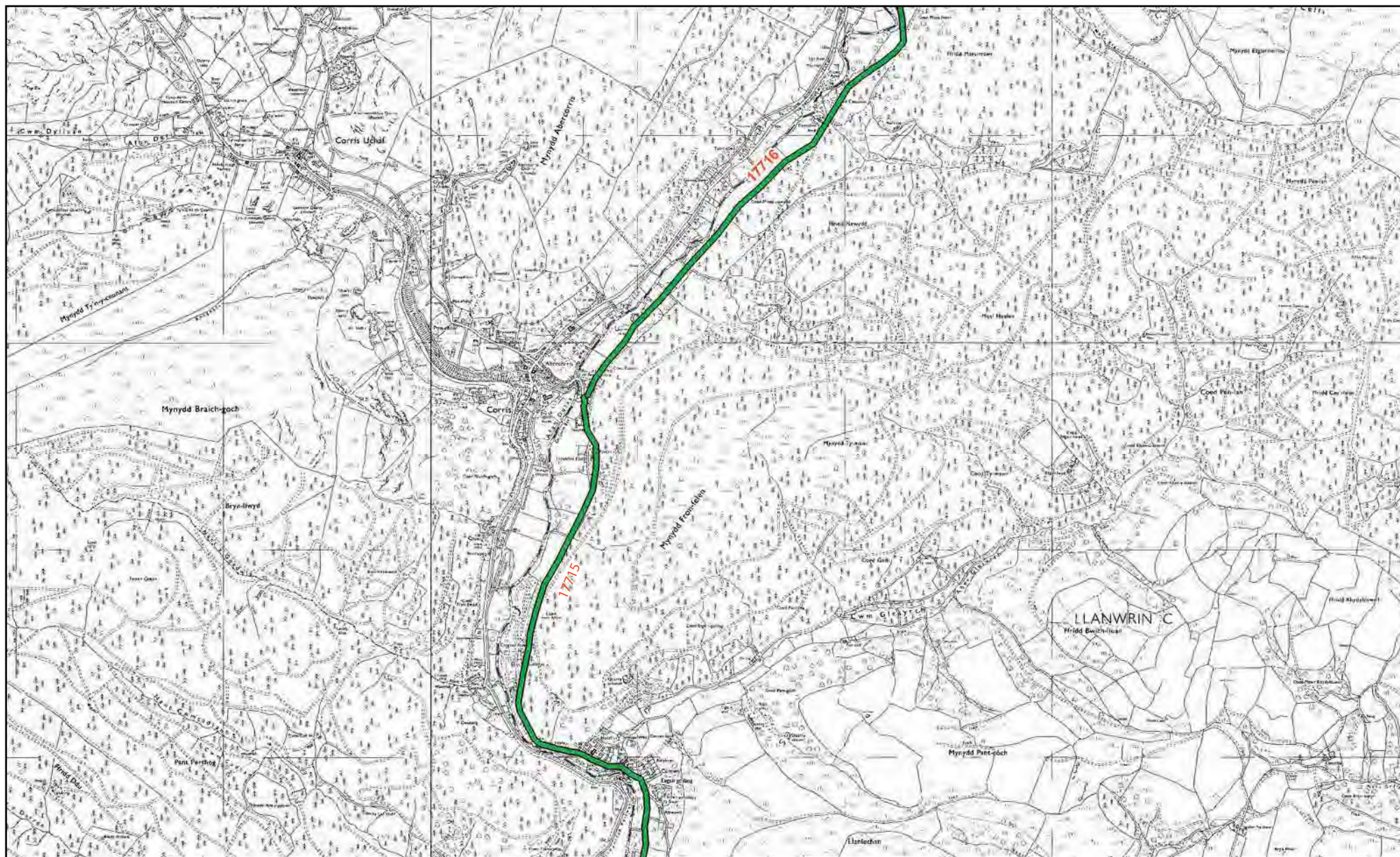
Map 46. Roman road RR69b (Part 2, Brithdir to Pennal (Cefn caer): PRN 3846), indicating status.

Background reproduced from Ordnance Survey 1:10,000 scale maps. Crown Copyright.
All rights reserved. Licence no. AL 100020895

KEY
Known
Proposed
Predicted
Discounted

Scale 1:25,000





Map 47. Roman road RR69b (Part 2, Brithdir to Pennal (Cefn Caer): PRN 3846), indicating status.

Background reproduced from Ordnance Survey 1:10,000 scale maps. Crown Copyright.
All rights reserved. Licence no. AL 100020895

KEY

Known

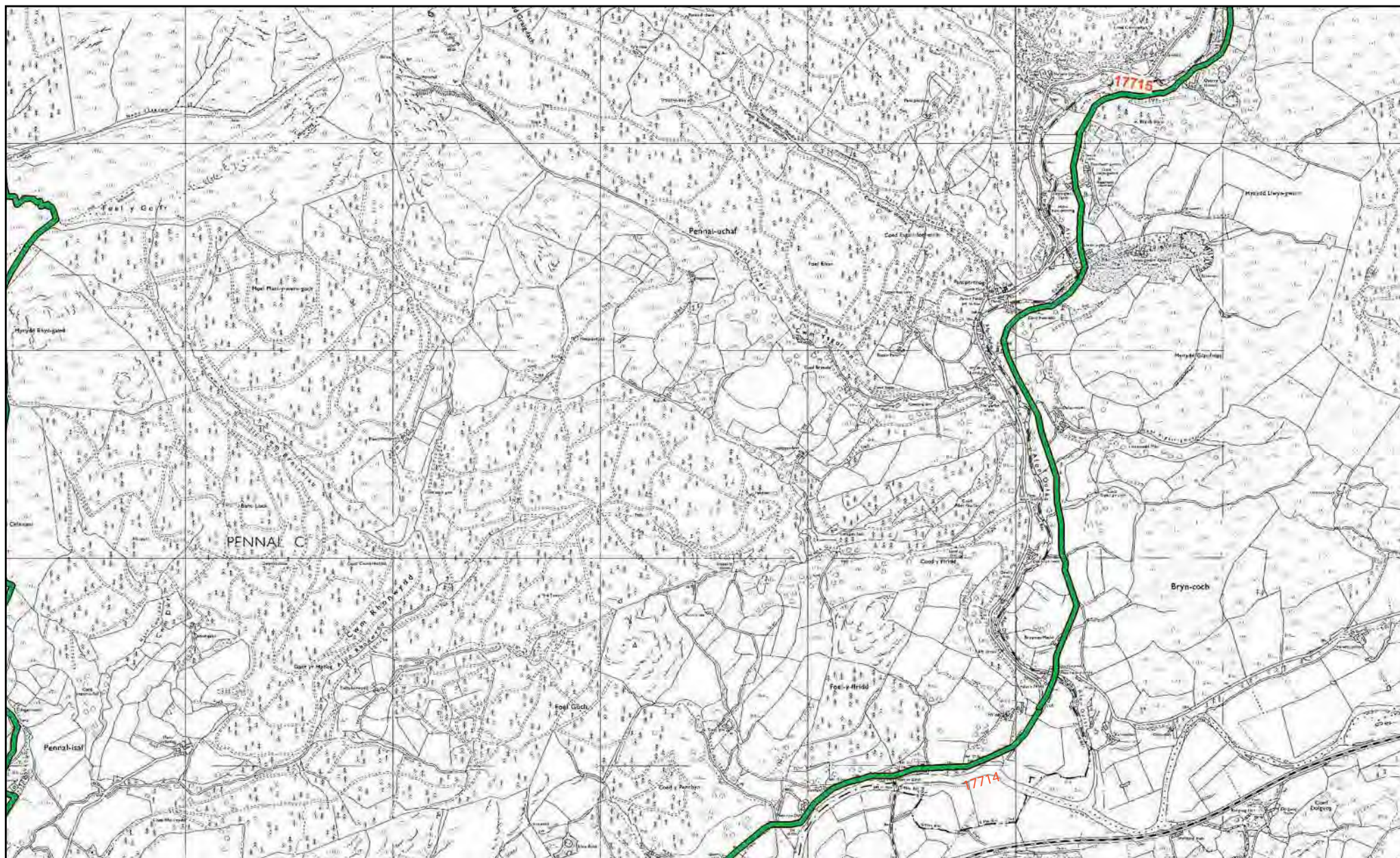
Proposed

Predicted

Discounted

Scale 1:25,000





Map 48. Roman road RR69b (Part 2, Brithdir to Pennal (Cefn Caer): PRN 3846), indicating status.

Background reproduced from Ordnance Survey 1:10,000 scale maps. Crown Copyright.
All rights reserved. Licence no. AL 100020895

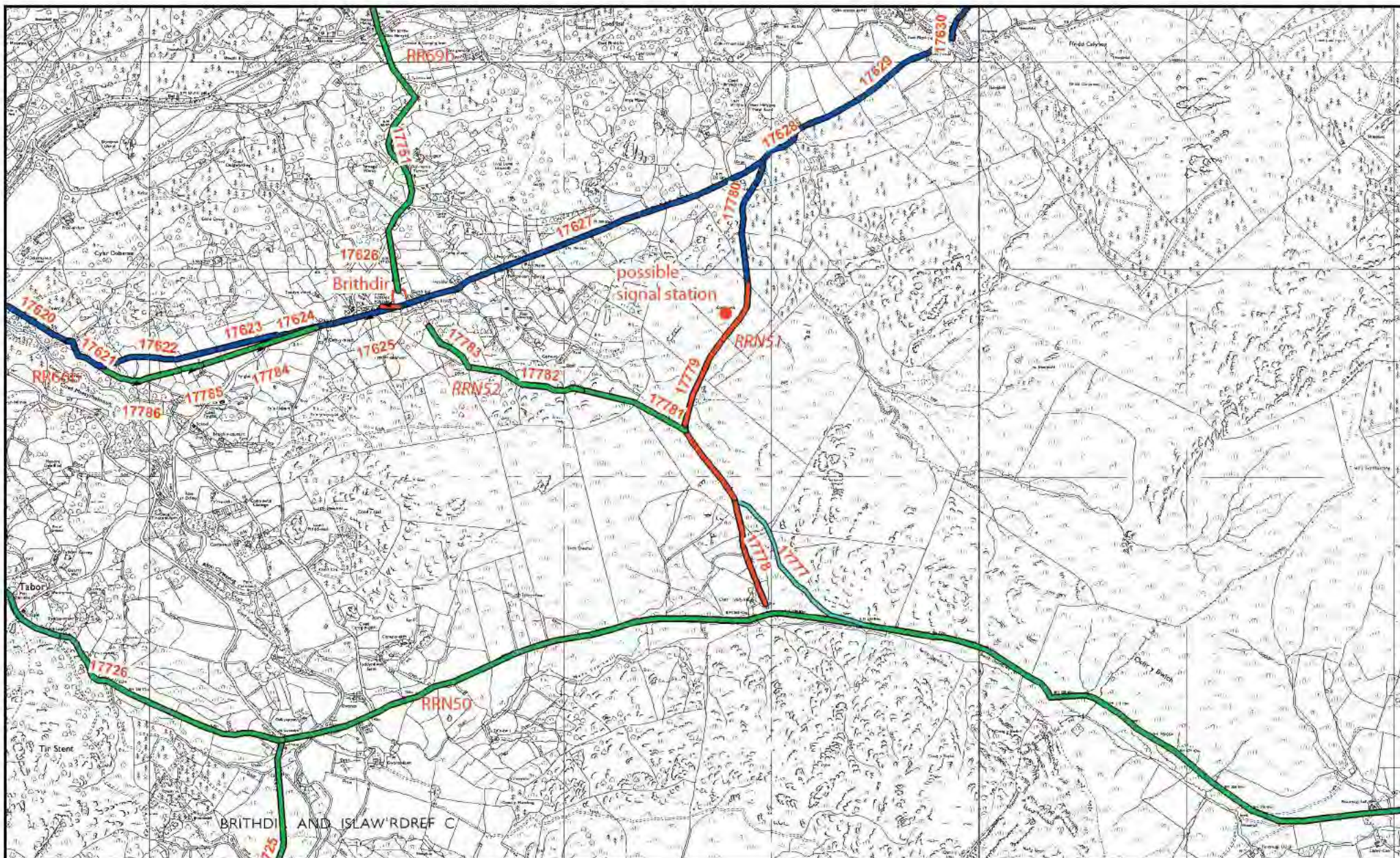
KEY

Known	
Proposed	
Predicted	
Discounted	

Scale 1:25,000



ROADS RRN51 AND 52 BRITHDIR TRIANGLES



Map 50. Roman roads RRN52 and RRN51 (Brithdir Triangles: PRN 17801 and 17802), indicating status.

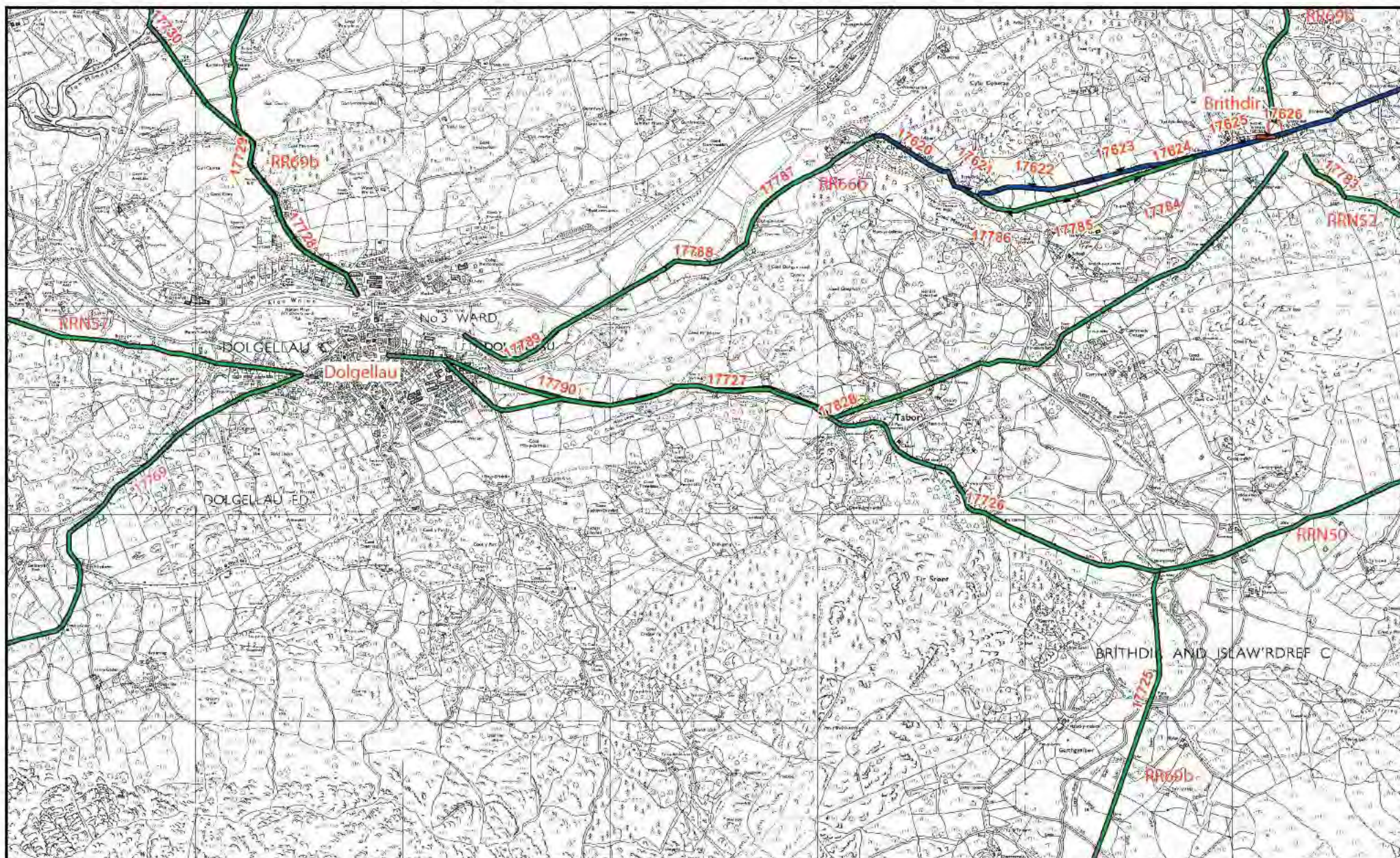
Background reproduced from Ordnance Survey 1:10,000 scale maps. Crown Copyright.
All rights reserved. Licence no. AL 100020895

KEY	
Known	—
Proposed	—
Predicted	—
Discounted	—

Scale 1:25,000



ROAD RRX96 BRITHDIR - PENNAL



Map 51. Roman road RRX96 (Brithdir to Pennal (Cefn caer): PRN 3846), indicating status.

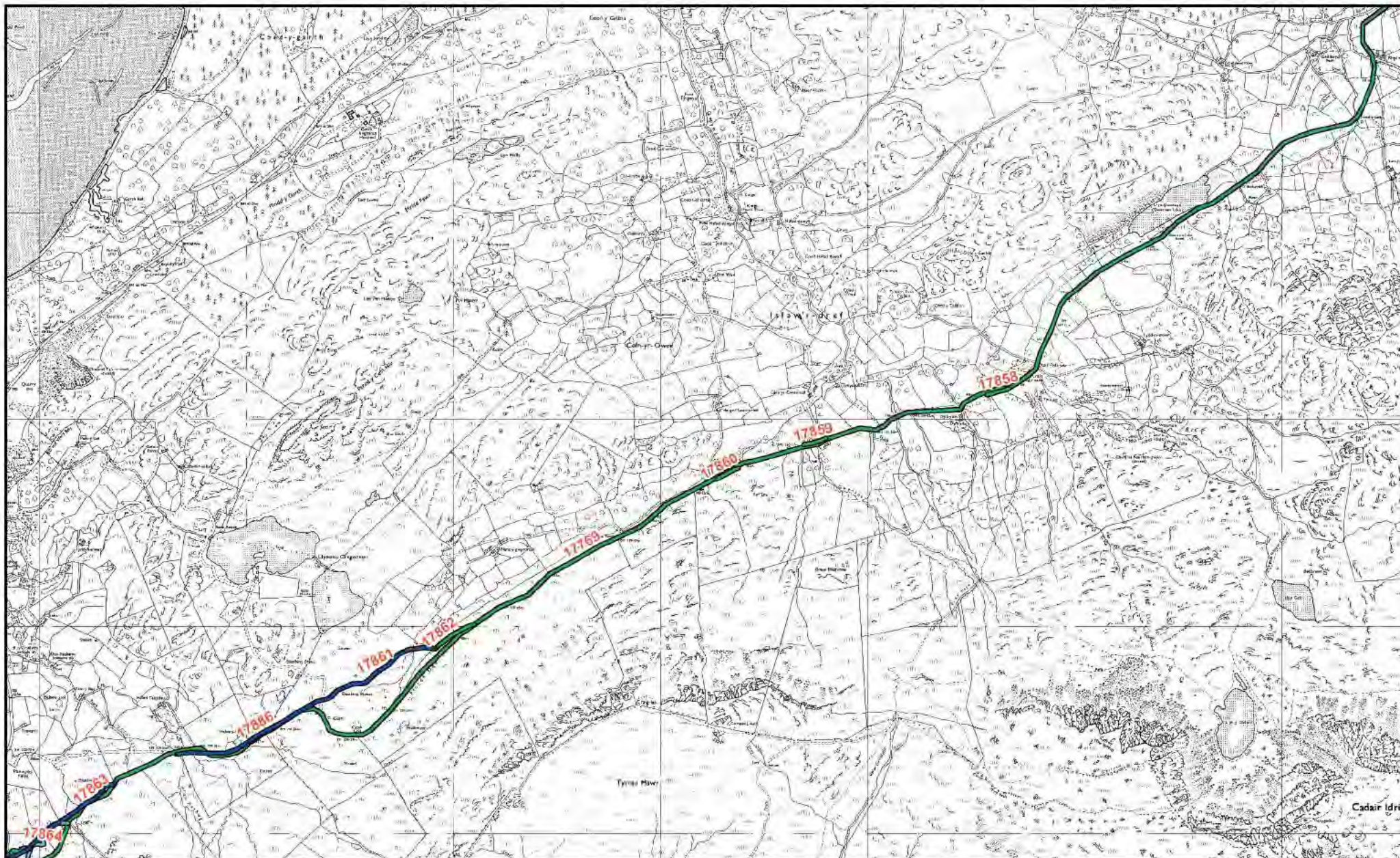
Background reproduced from Ordnance Survey 1:10,000 scale maps. Crown Copyright.
All rights reserved. Licence no. AL 100020895

KEY

Known	—
Proposed	—
Predicted	—
Discounted	—

Scale 1:25,000





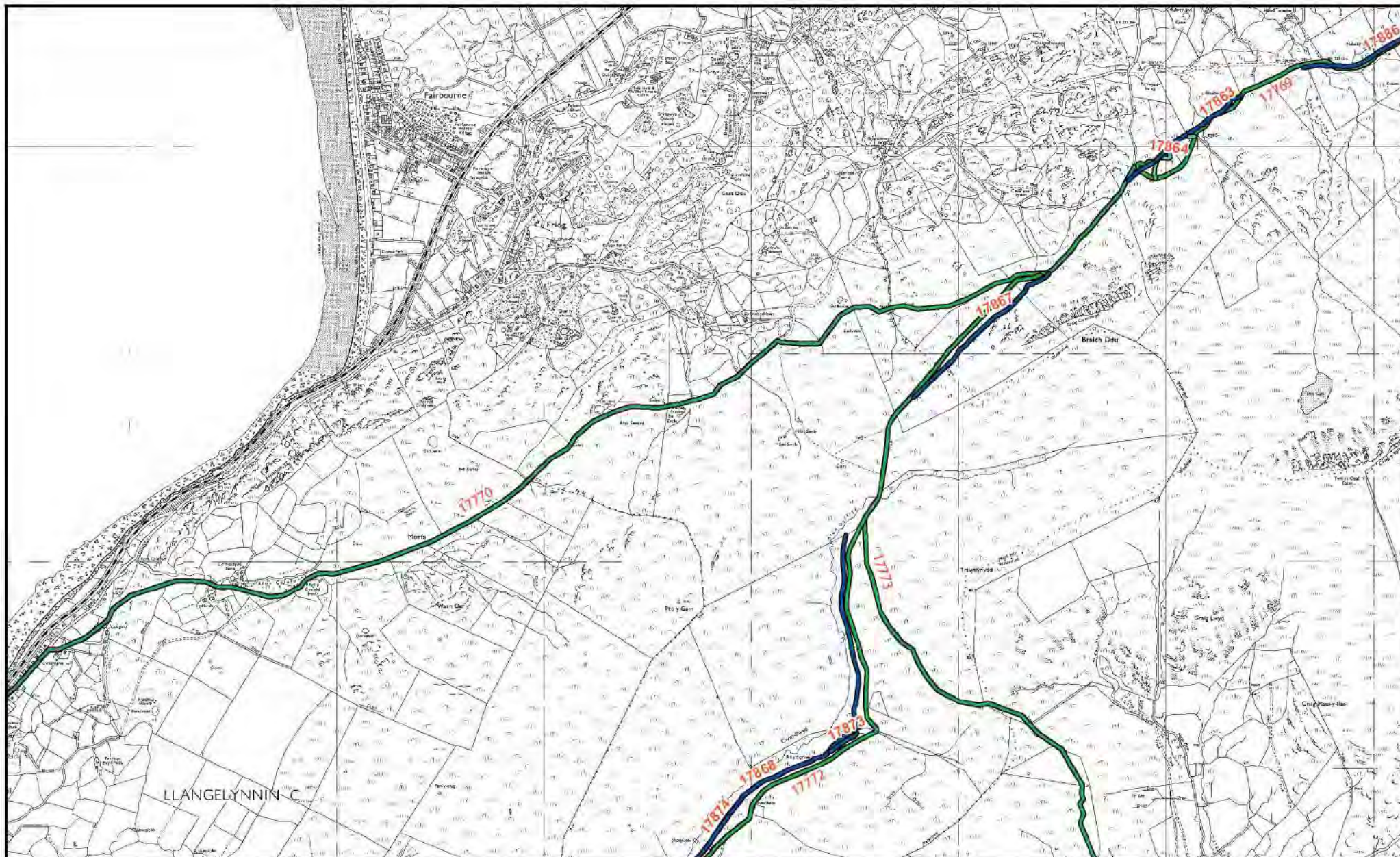
Map 52. Roman road RRX96 (Brithdir to Pennal (Cefn Caer): PRN 3846), indicating status.

Background reproduced from Ordnance Survey 1:10,000 scale maps. Crown Copyright.
All rights reserved. Licence no. AL 100020895

KEY	
Known	—
Proposed	—
Predicted	—
Discounted	—

Scale 1:25,000





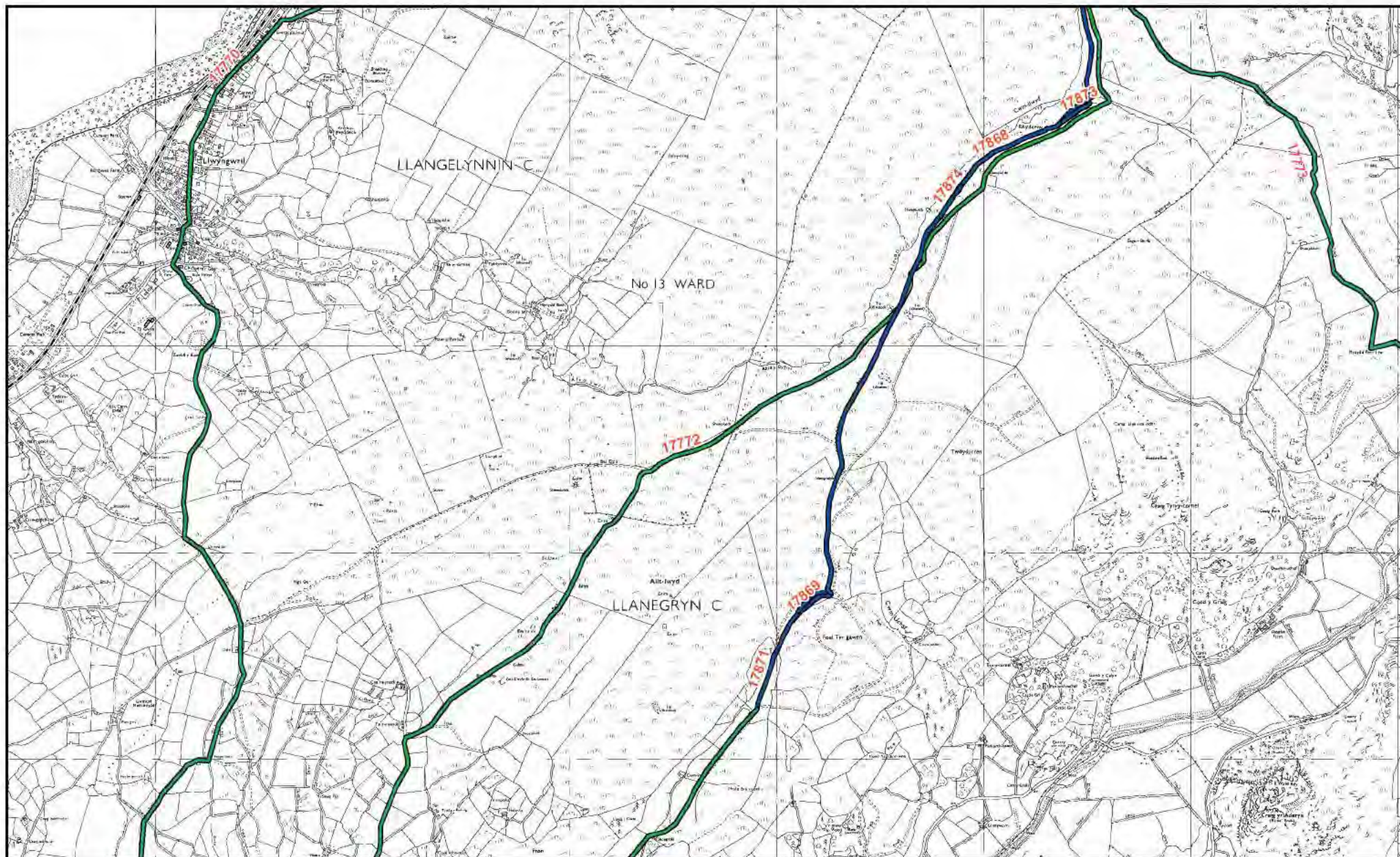
Map 53. Roman road RRX96 (Brithdir to Pennal (Cefn Caer): PRN 3846), indicating status.

Background reproduced from Ordnance Survey 1:10,000 scale maps. Crown Copyright.
All rights reserved. Licence no. AL 100020895

KEY
Known ———
Proposed ———
Predicted ———
Discounted ———

Scale 1:25,000





Map 54. Roman road RRX96 (Brithdir to Pennal (Cefn caer): PRN 3846), indicating status.

Background reproduced from Ordnance Survey 1:10,000 scale maps. Crown Copyright.
All rights reserved. Licence no. AL 100020895

KEY

Known	
Proposed	
Predicted	
Discounted	

Scale 1:25,000





Map 55. Roman road RRX96 (Brithdir to Pennal (Cefn caer); PRN 3846) western routes, indicating status.

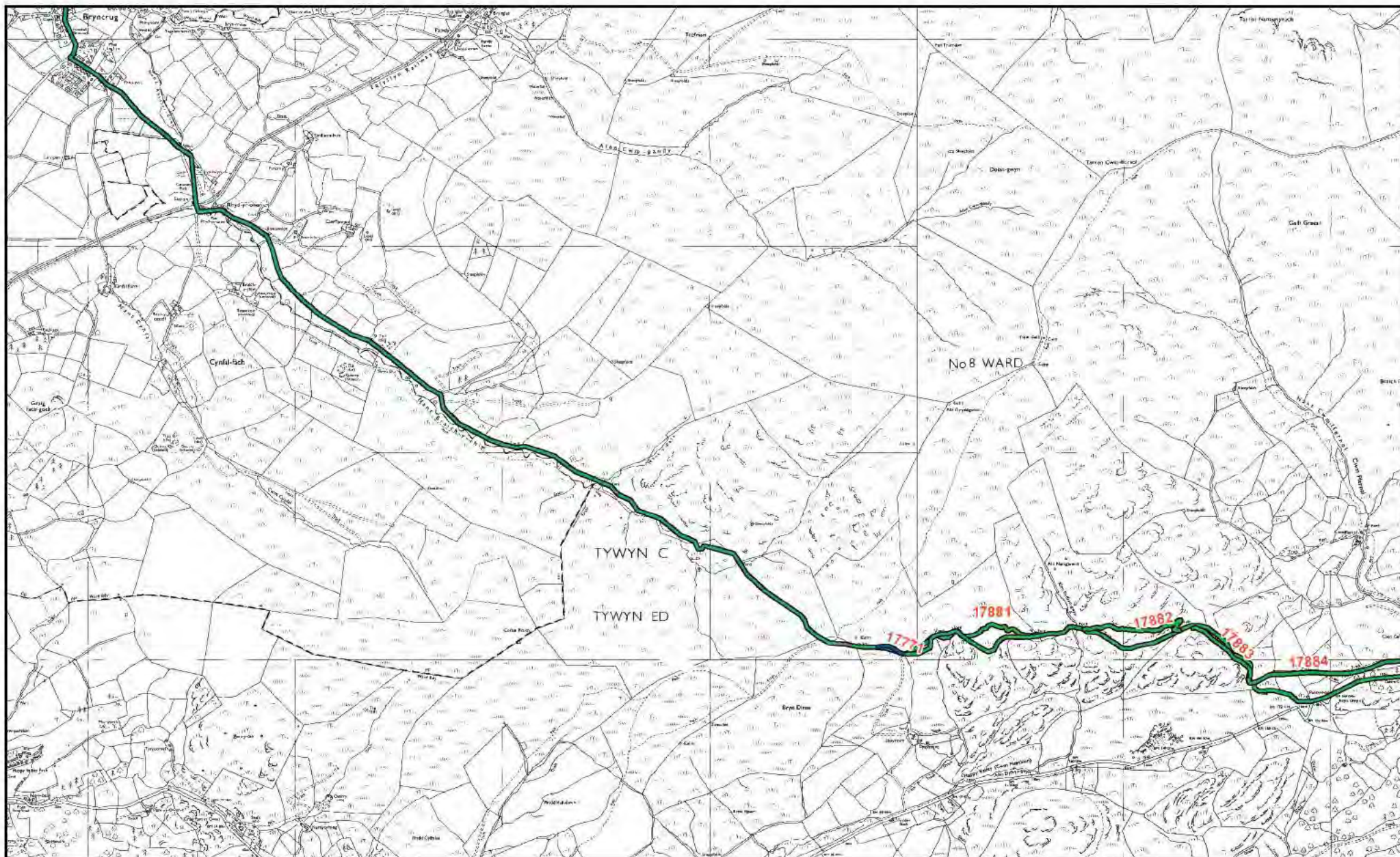
Background reproduced from Ordnance Survey 1:10,000 scale maps. Crown Copyright. All rights reserved. Licence no. AL 100020895

KEY

Known	
Proposed	
Predicted	
Discounted	

Scale 1:25,000





Map 56. Roman road RRX96 (Brithdir to Pennal (Cefn caer): PRN 3846) western route, indicating status.

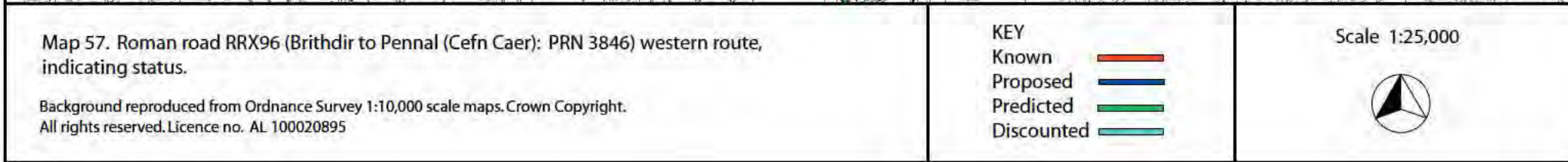
Background reproduced from Ordnance Survey 1:10,000 scale maps. Crown Copyright. All rights reserved. Licence no. AL 100020895

KEY

Known	—
Proposed	—
Predicted	—
Discounted	—

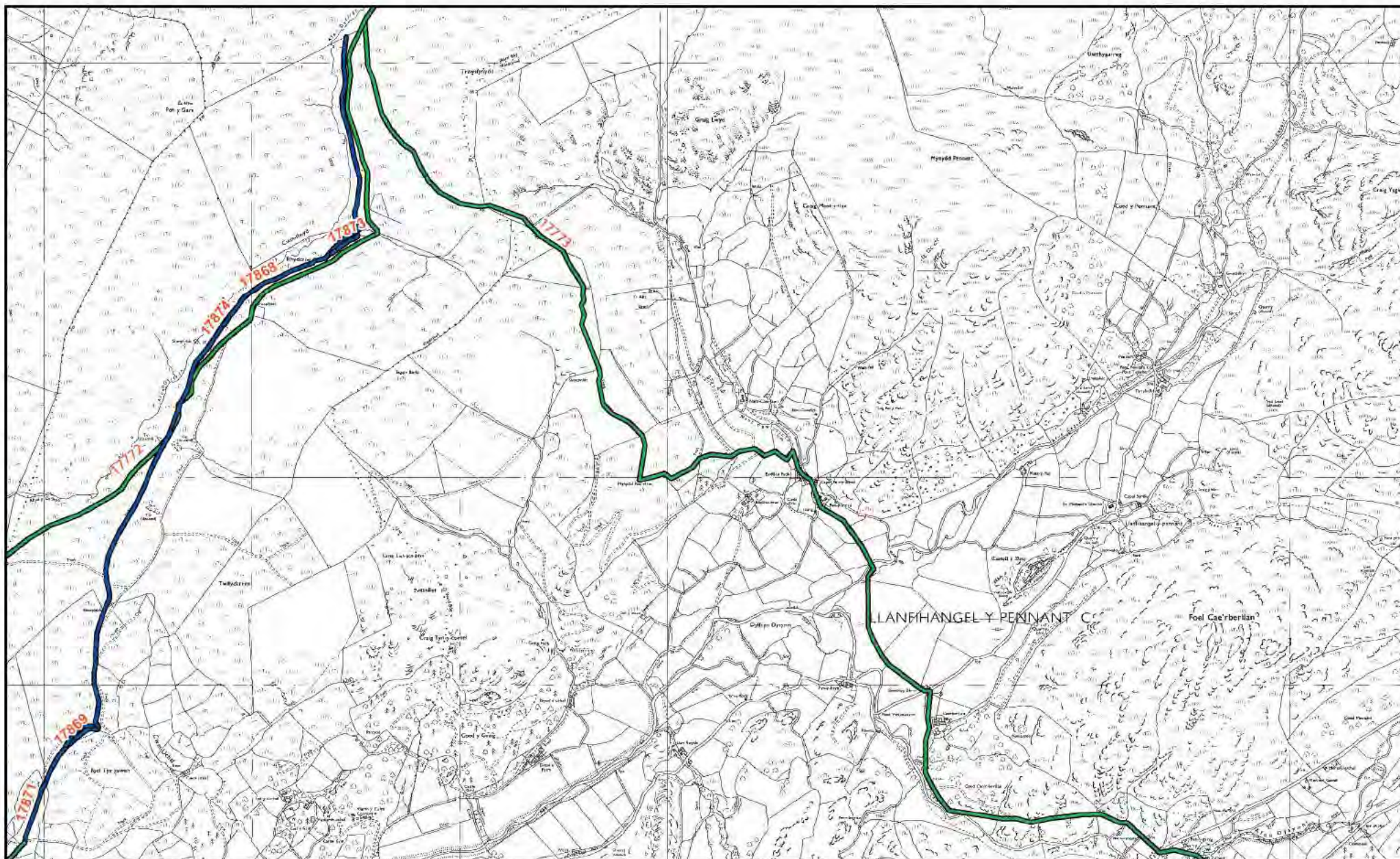
Scale 1:25,000





Background reproduced from Ordnance Survey 1:10,000 scale maps. Crown Copyright.
All rights reserved. Licence no. AL 100020895

Known
Proposed
Predicted
Discounted



Map 58. Roman road RIX96 (Brithdir to Pennal (Cefn caer): PRN 3846) eastern route, indicating status.

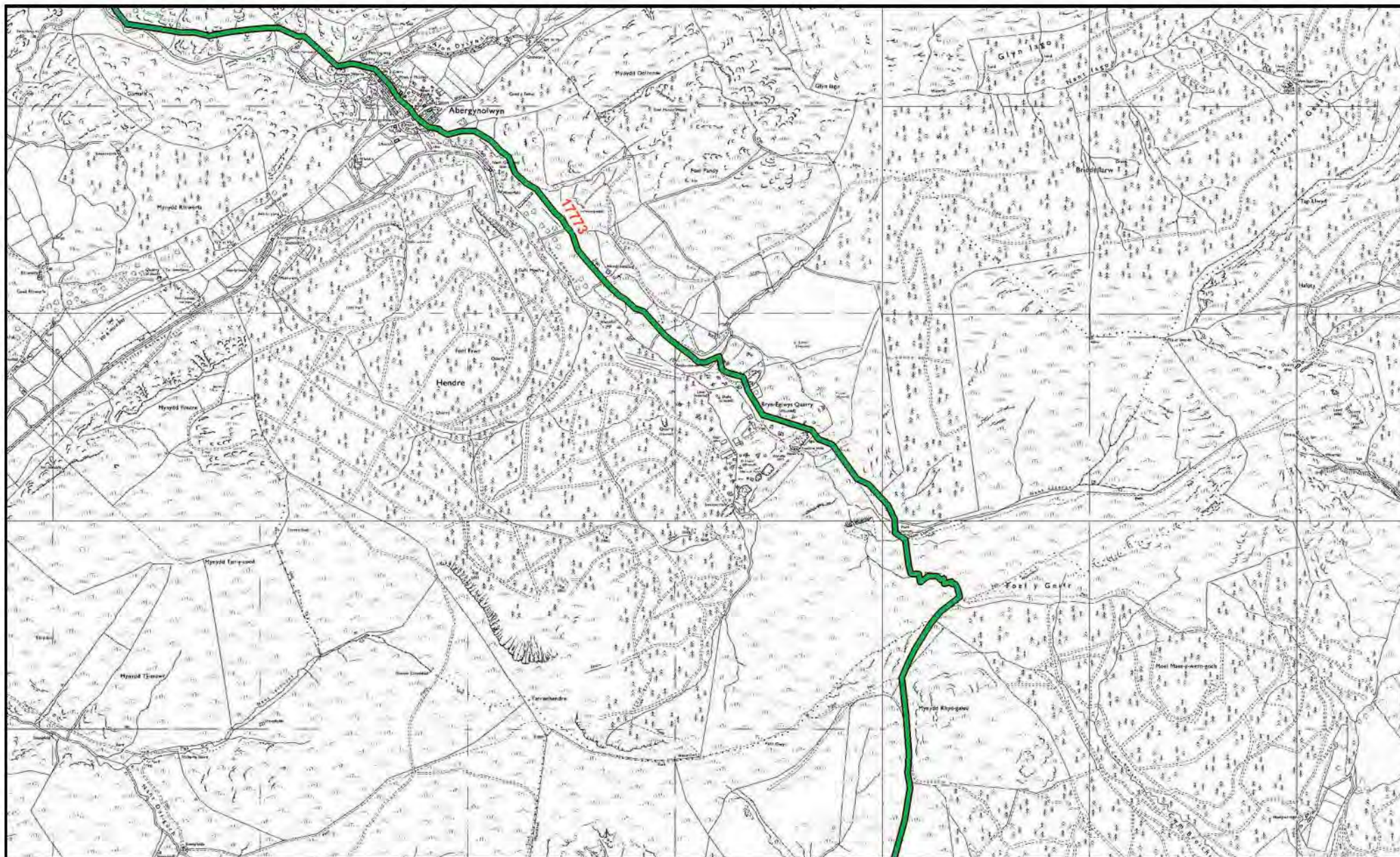
Background reproduced from Ordnance Survey 1:10,000 scale maps. Crown Copyright. All rights reserved. Licence no. AL 100020895

KEY

Known	
Proposed	
Predicted	
Discounted	

Scale 1:25,000





Map 59. Roman road RIX96 (Brithdir to Pennal (Cefn Caer): PRN 3846) eastern route, indicating status.

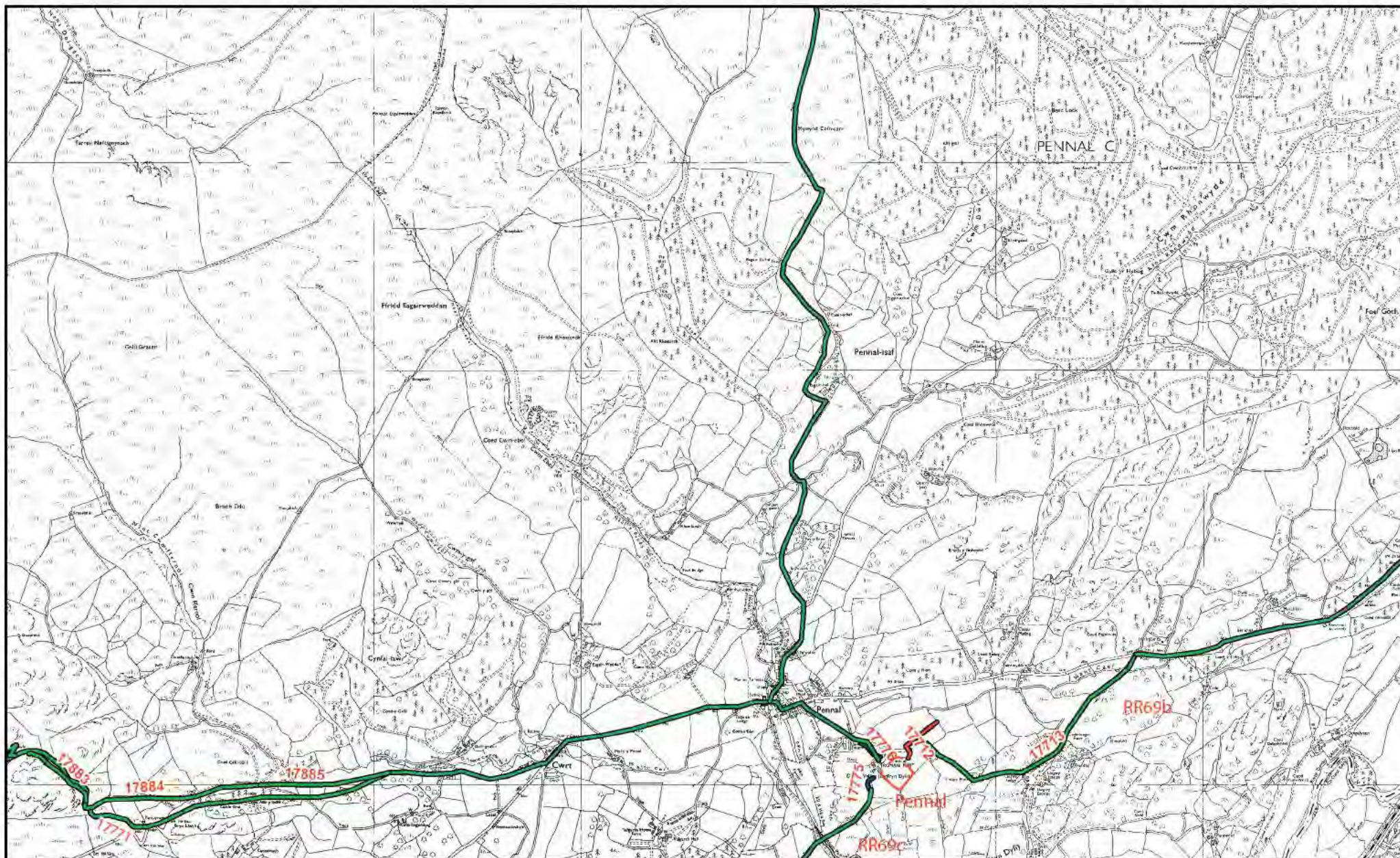
Background reproduced from Ordnance Survey 1:10,000 scale maps. Crown Copyright. All rights reserved. Licence no. AL 100020895

KEY

Known	—
Proposed	—
Predicted	—
Discounted	—

Scale 1:25,000





Map 60. Roman road RRX96 (Brithdir to Pinnal (Cefn Caer); PRN 3846) eastern route, indicating status.

Background reproduced from Ordnance Survey 1:10,000 scale maps. Crown Copyright.
All rights reserved. Licence no. AL 100020895

KEY

Known	—
Proposed	—
Predicted	—
Discounted	—

Scale 1:25,000



ROAD RR66b CAER GAI - BRITHDIR



Map 61. Roman road RR66b (Caer Gai to Brithdir: PRN 3849), indicating status.

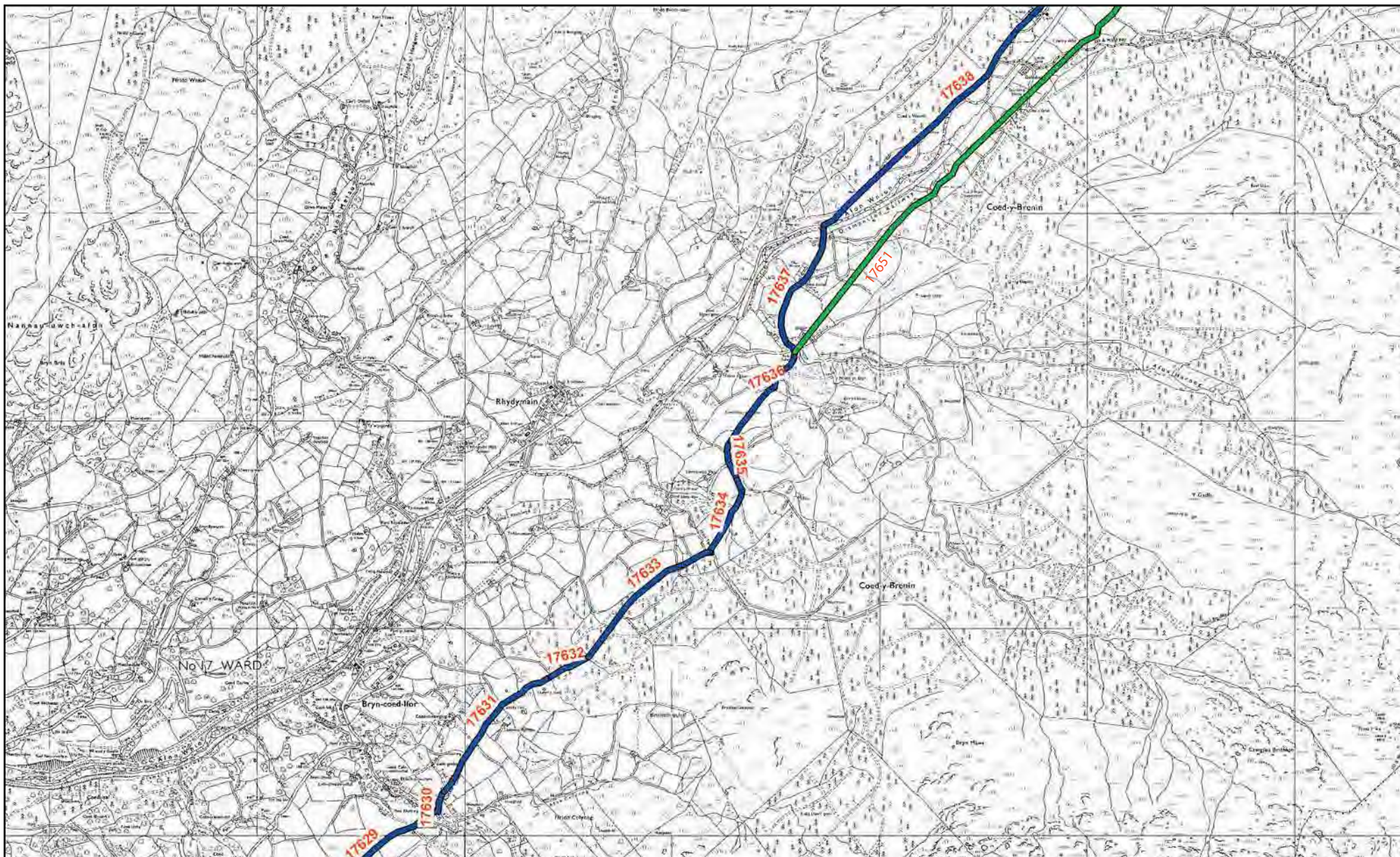
Background reproduced from Ordnance Survey 1:10,000 scale maps. Crown Copyright.
All rights reserved. Licence no. AL 100020895

KEY

Known	
Proposed	
Predicted	
Discounted	

Scale 1:25,000





Map 63. Roman road RR66b (Caer Gai to Brithdir: PRN 3849), indicating status.

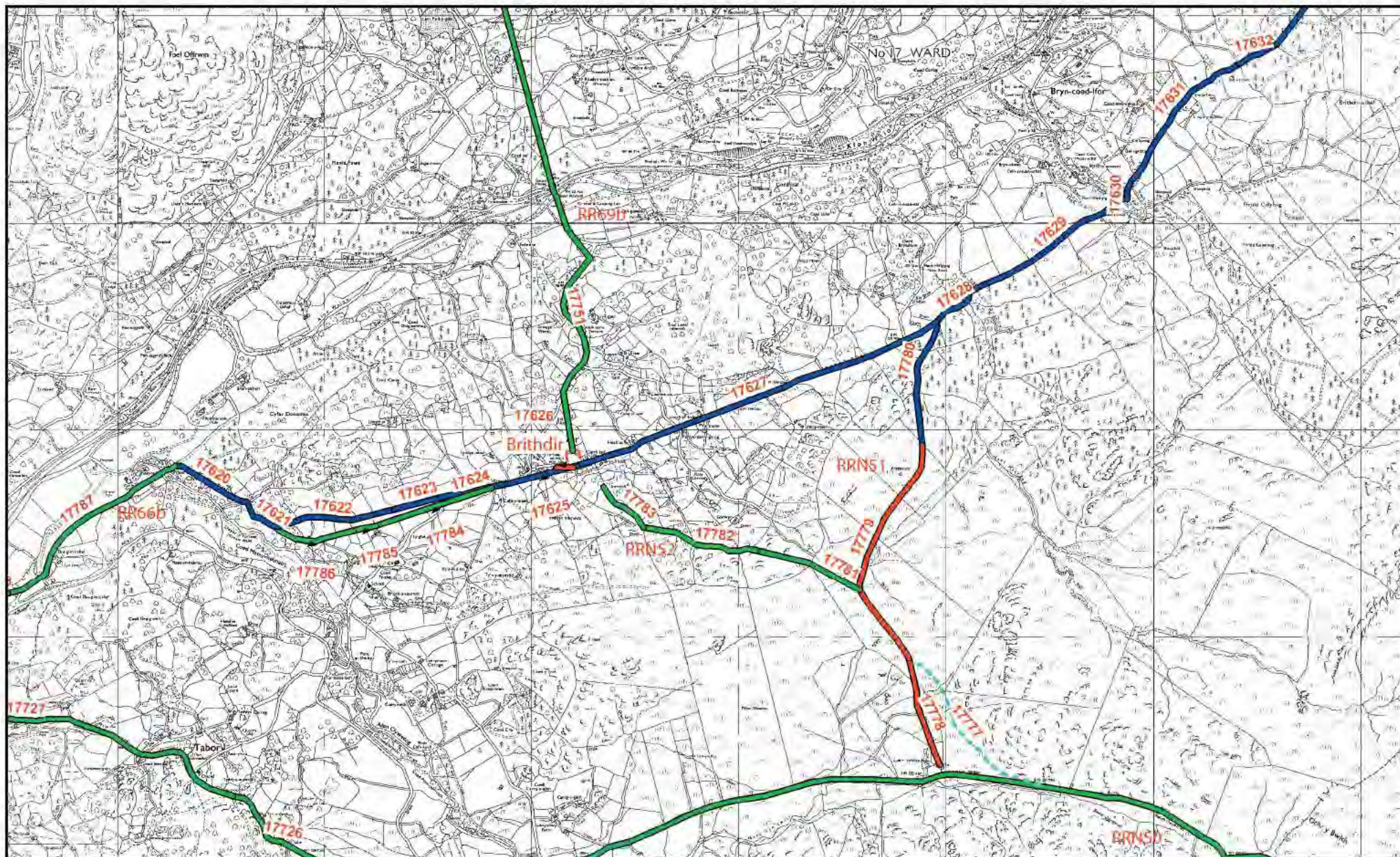
Background reproduced from Ordnance Survey 1:10,000 scale maps. Crown Copyright.
All rights reserved. Licence no. AL 100020895

KEY

Known	—
Proposed	—
Predicted	—
Discounted	—

Scale 1:25,000





Map 64. Roman road RR66b (Caer Gai to Brithdir: PRN 3849), indicating status.

Background reproduced from Ordnance Survey 1:10,000 scale maps. Crown Copyright.
All rights reserved. Licence no. AL 100020895

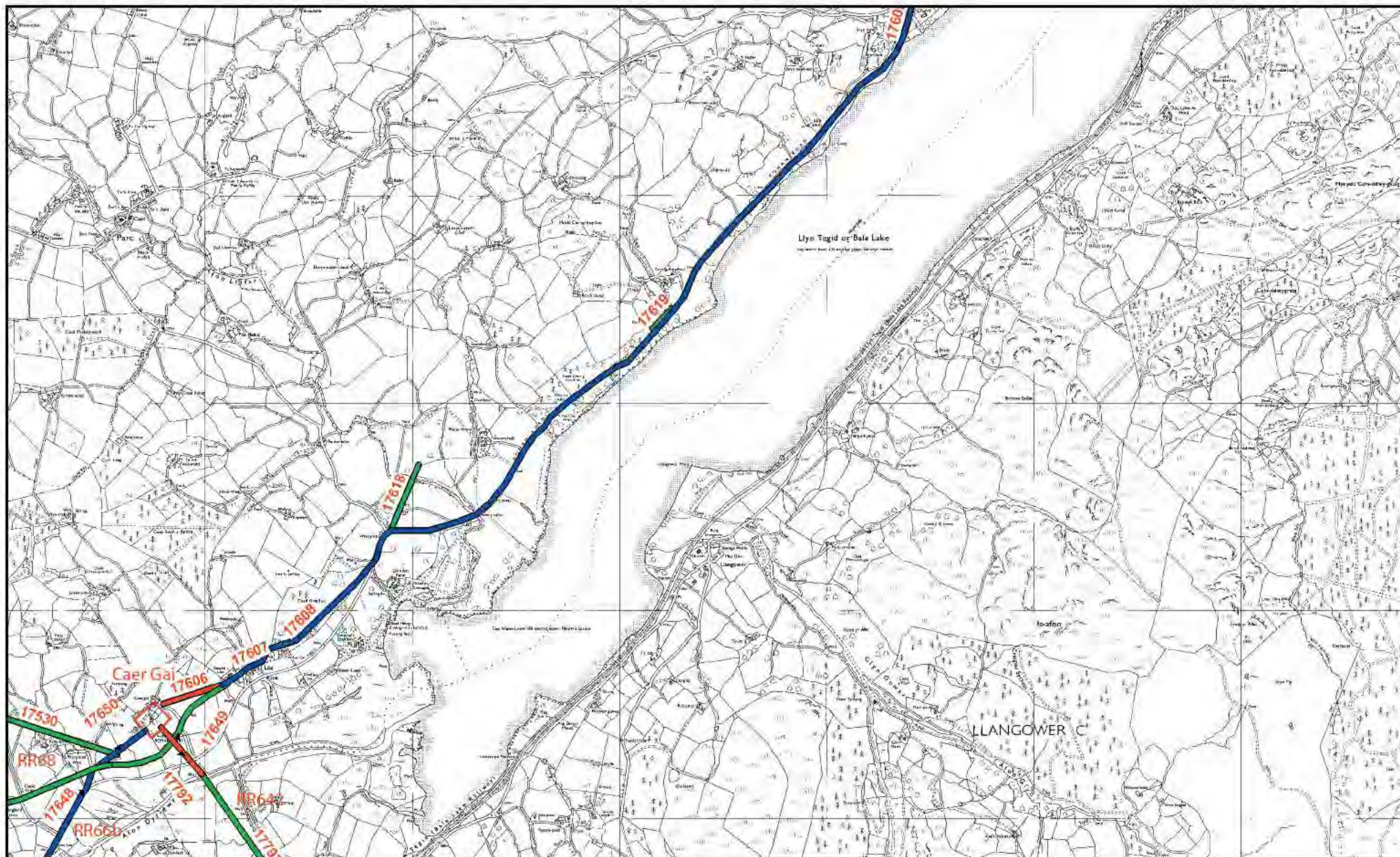
KEY

Known	—
Proposed	—
Predicted	—
Discounted	—

Scale 1:25,000



ROAD 66a CAER GAI - DEVA



Map 65. Roman road RR66a (Caer Gai to Deva: PRN 3850), indicating status.

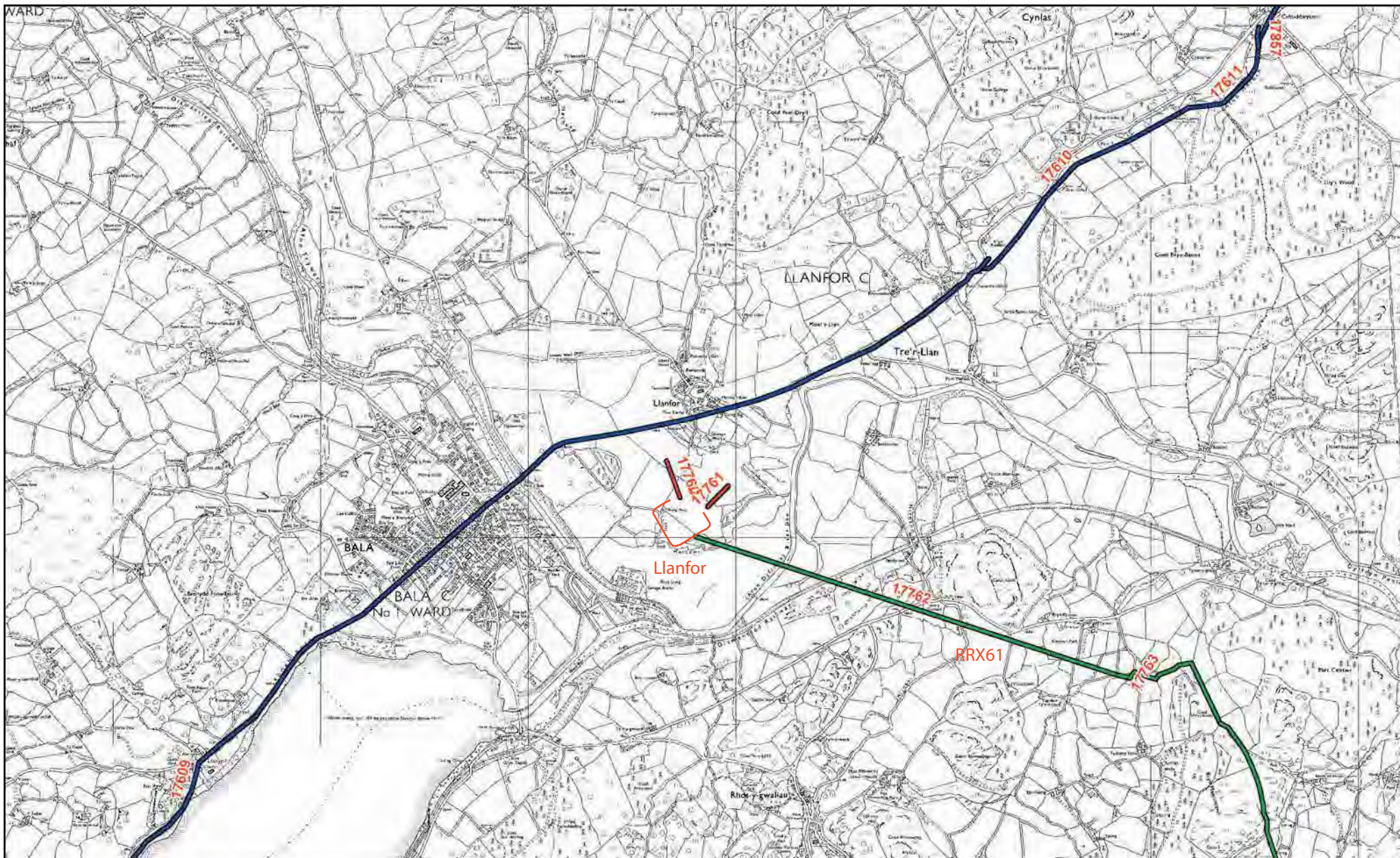
Background reproduced from Ordnance Survey 1:10,000 scale maps. Crown Copyright.
All rights reserved. Licence no. AL 100020895

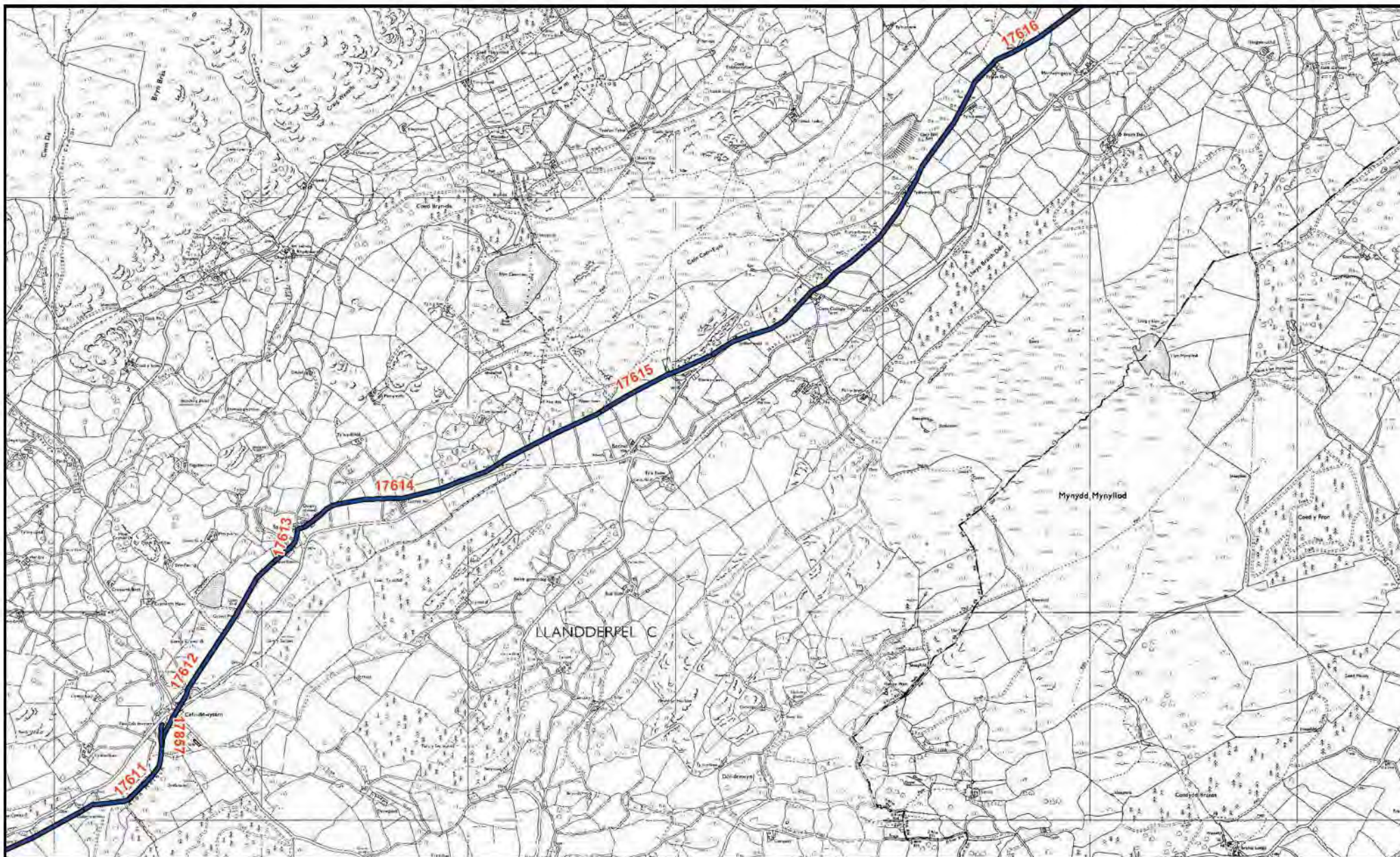
KEY

Known	
Proposed	
Predicted	
Discounted	

Scale 1:25,000







Map 67. Roman road RR66a (Caer Gai to Deva: PRN 3850), indicating status.

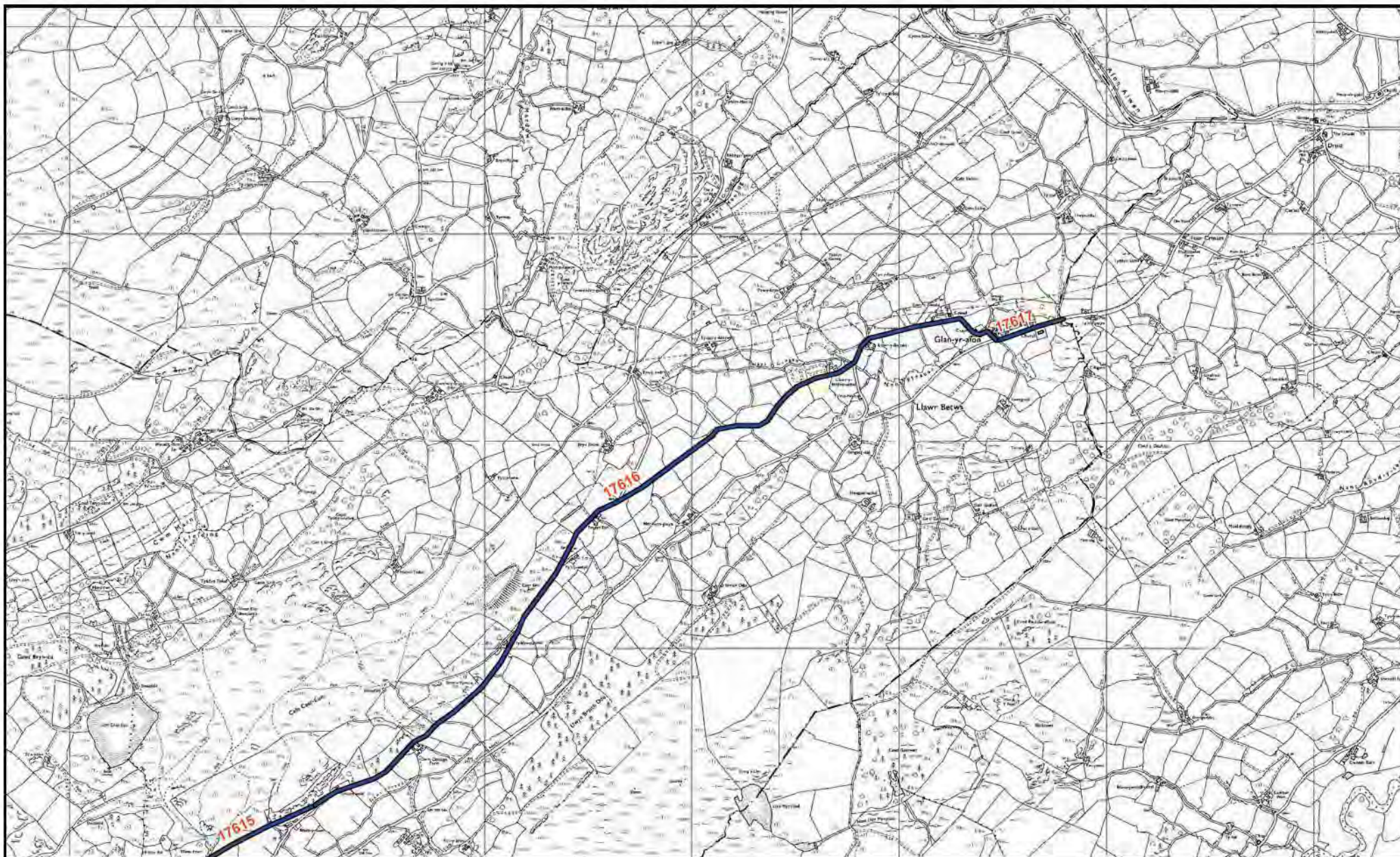
Background reproduced from Ordnance Survey 1:10,000 scale maps. Crown Copyright.
All rights reserved. Licence no. AL 100020895

KEY

Known	
Proposed	
Predicted	
Discounted	

Scale 1:25,000





Map 68. Roman road RR66a (Caer Gai to Deva: PRN 3850), indicating status.

Background reproduced from Ordnance Survey 1:10,000 scale maps. Crown Copyright.
All rights reserved. Licence no. AL 100020895

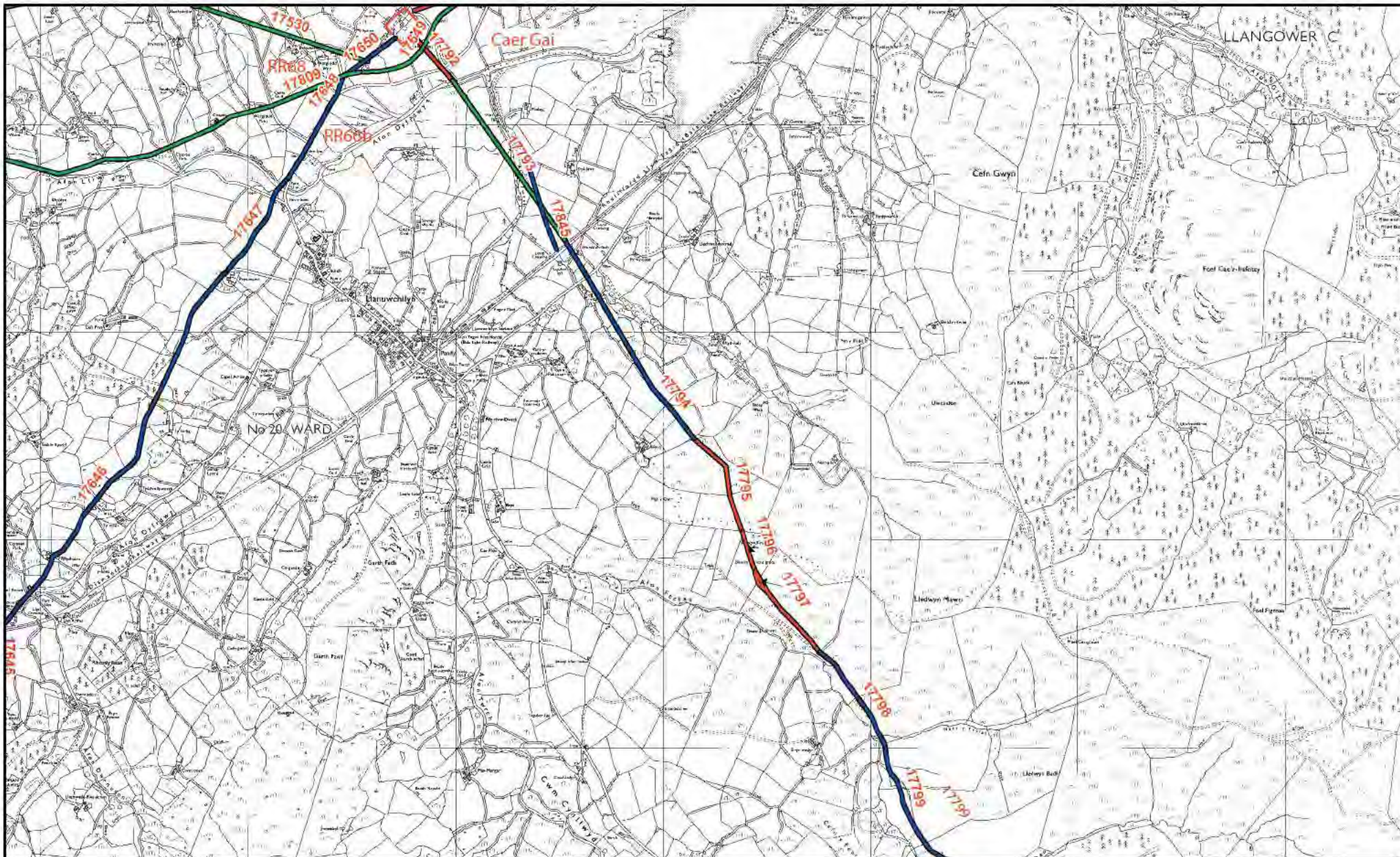
KEY

Known	
Proposed	
Predicted	
Discounted	

Scale 1:25,000



ROAD RR642 CAERSWS - CAER GAI



Map 69. Roman road RR642 (Caer Gai to Caersws: PRN 17803), indicating status.

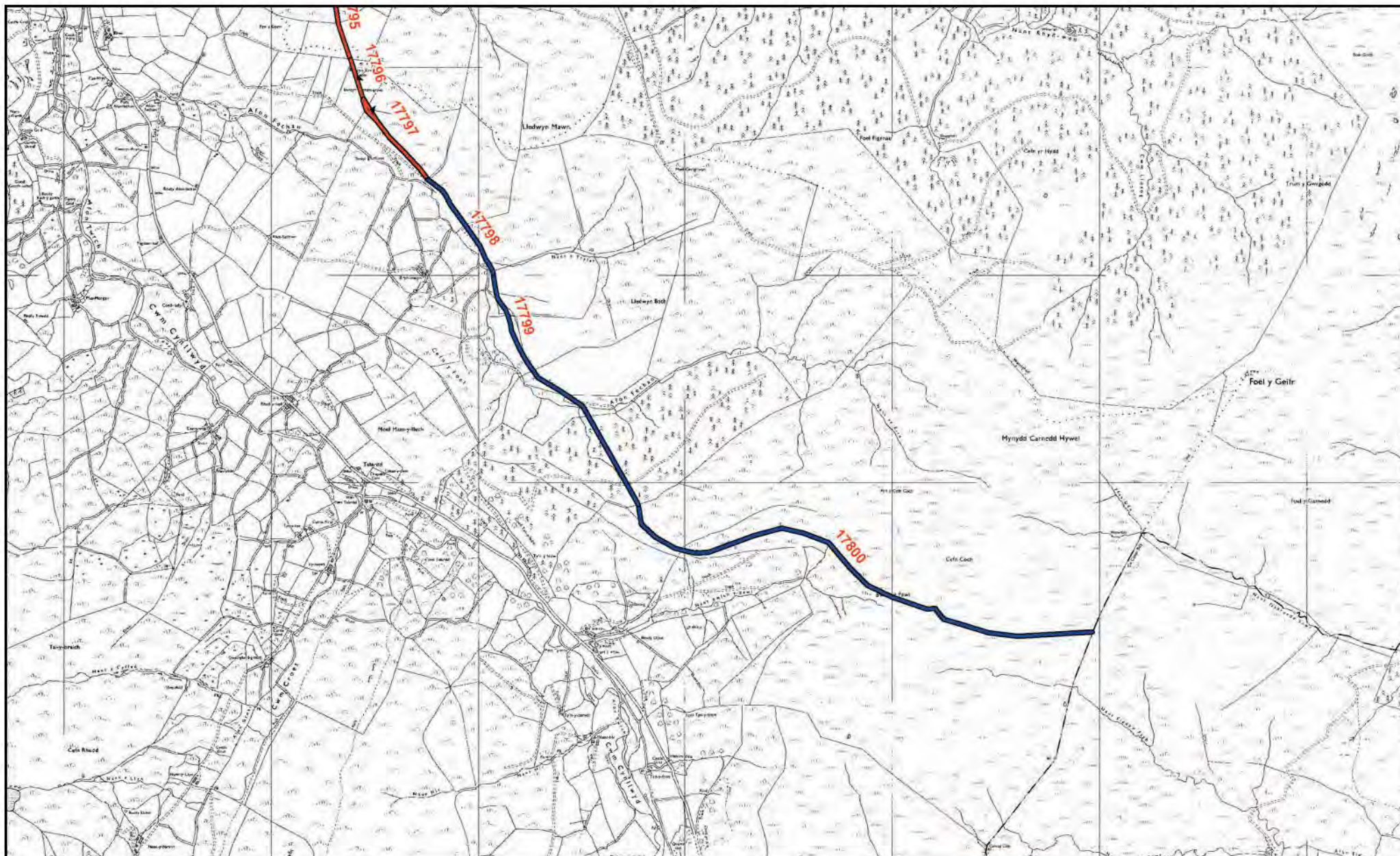
Background reproduced from Ordnance Survey 1:10,000 scale maps. Crown Copyright.
All rights reserved. Licence no. AL 100020895

KEY

- Known —
- Proposed —
- Predicted —
- Discounted —

Scale 1:25,000





Map 70. Roman road RR642 (Caer Gai to Caersws: PRN 17803), indicating status.

Background reproduced from Ordnance Survey 1:10,000 scale maps. Crown Copyright.
All rights reserved. Licence no. AL 100020895

KEY

Known

Proposed

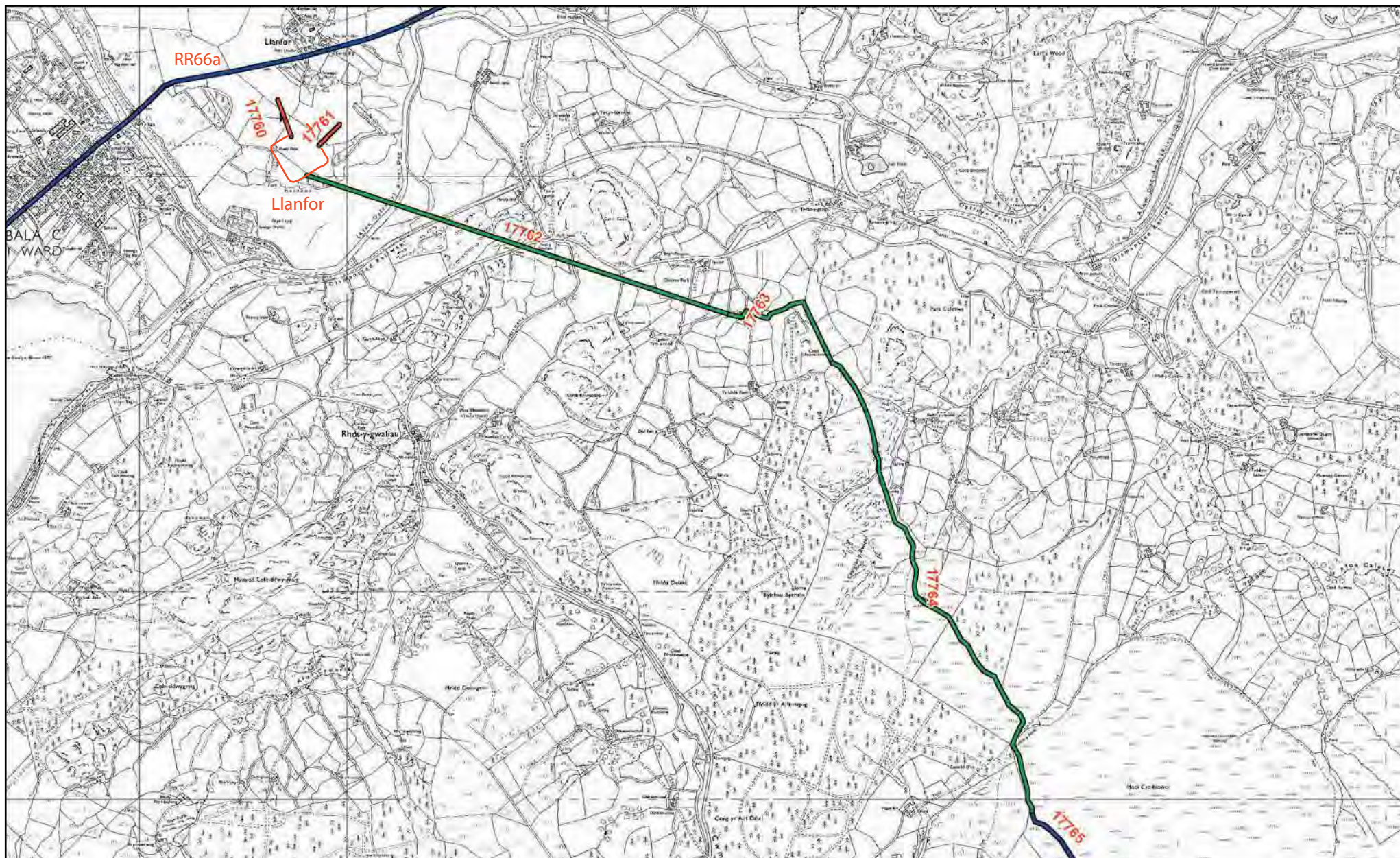
Predicted

Discounted

Scale 1:25,000







ROAD RRX 61 LLANFOR - FORDEN GAER



Map 71. Roman road RR661 (Llanfor to Forden Gaer: PRN 17768), indicating status.

Background reproduced from Ordnance Survey 1:10,000 scale maps. Crown Copyright.
All rights reserved. Licence no. AL 100020895

KEY
Known 
Proposed 
Predicted 
Discounted 

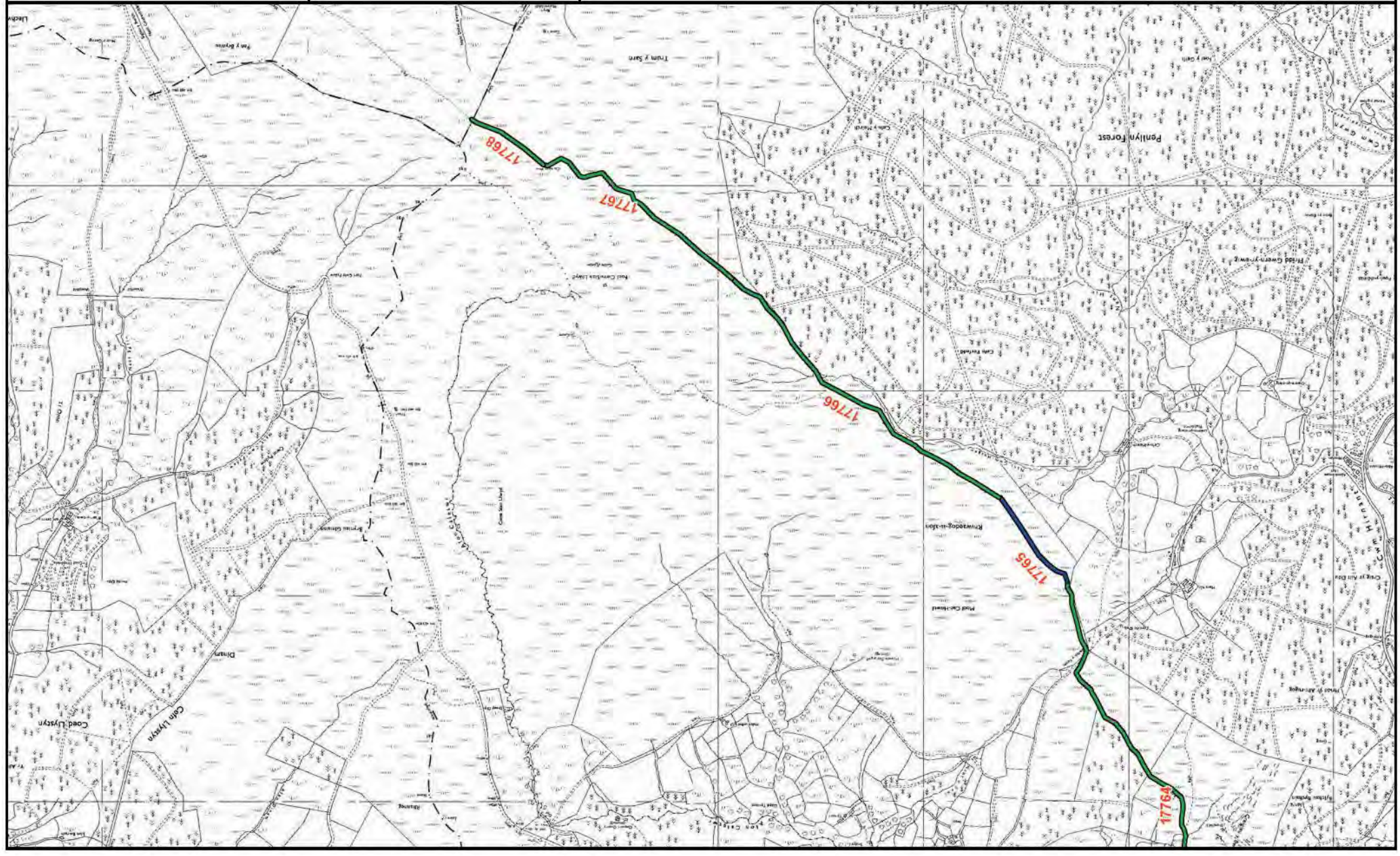
Scale 1:25,000



Map 72. Roman road RRX61 (Llanfor to Forden Gaer; PRN 17768), indicating status.

- KEY
- Known
 - Proposed
 - Predicted
 - Disputed

Scale 1:25,000



ROAD RRX73 BRITHDIR - LONG MOUNTAIN



Map 73. Roman road RRX73 (Brithdir to Long Mountain/ Llydham: PRN 3853), indicating status.

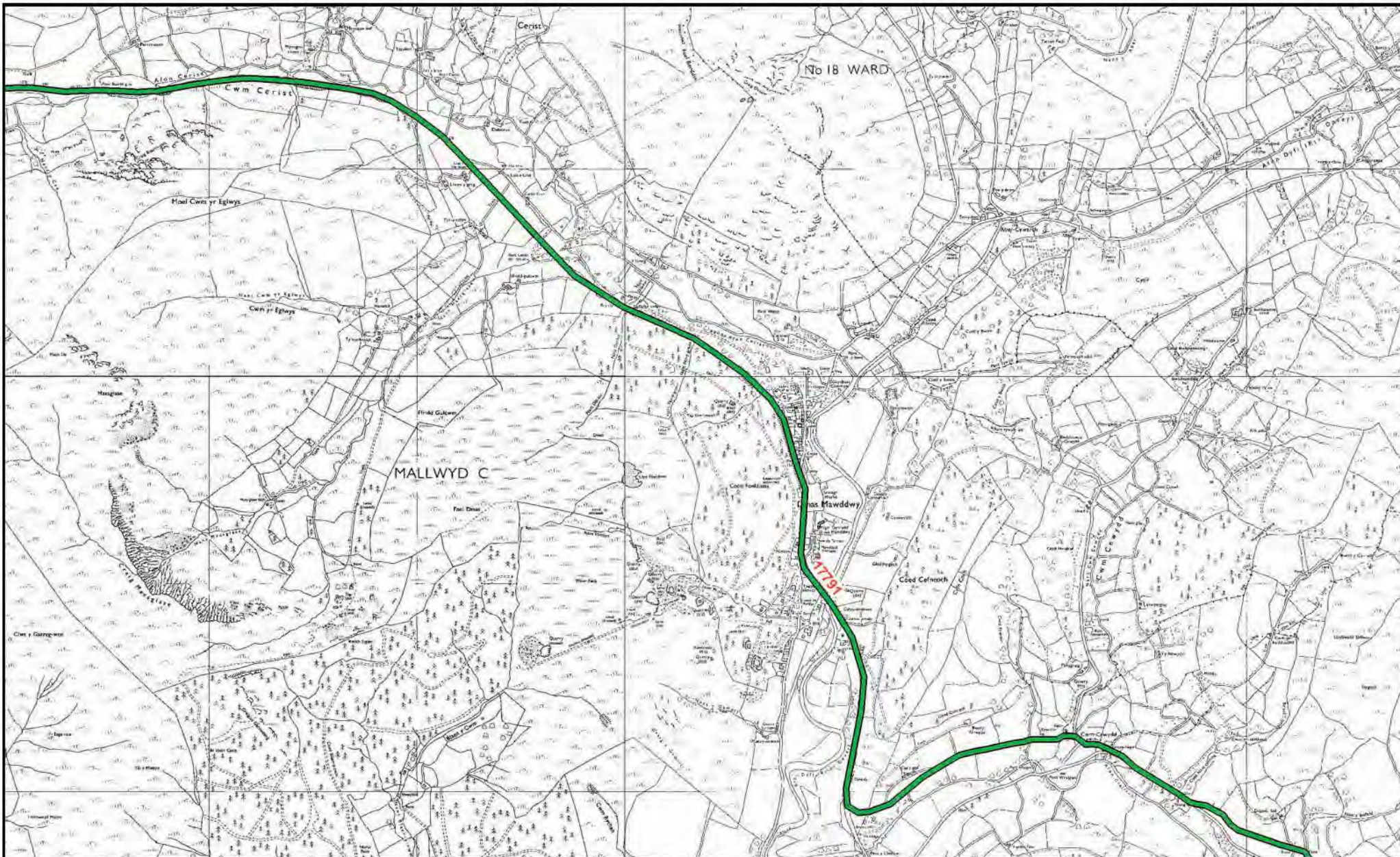
Background reproduced from Ordnance Survey 1:10,000 scale maps. Crown Copyright.
All rights reserved. Licence no. AL 100020895

KEY

Known	—
Proposed	—
Predicted	—
Discounted	—

Scale 1:25,000





Map 74 . Roman road R73 (Brithdir to Long Mountain/ Llydham: PRN 3853), indicating status.

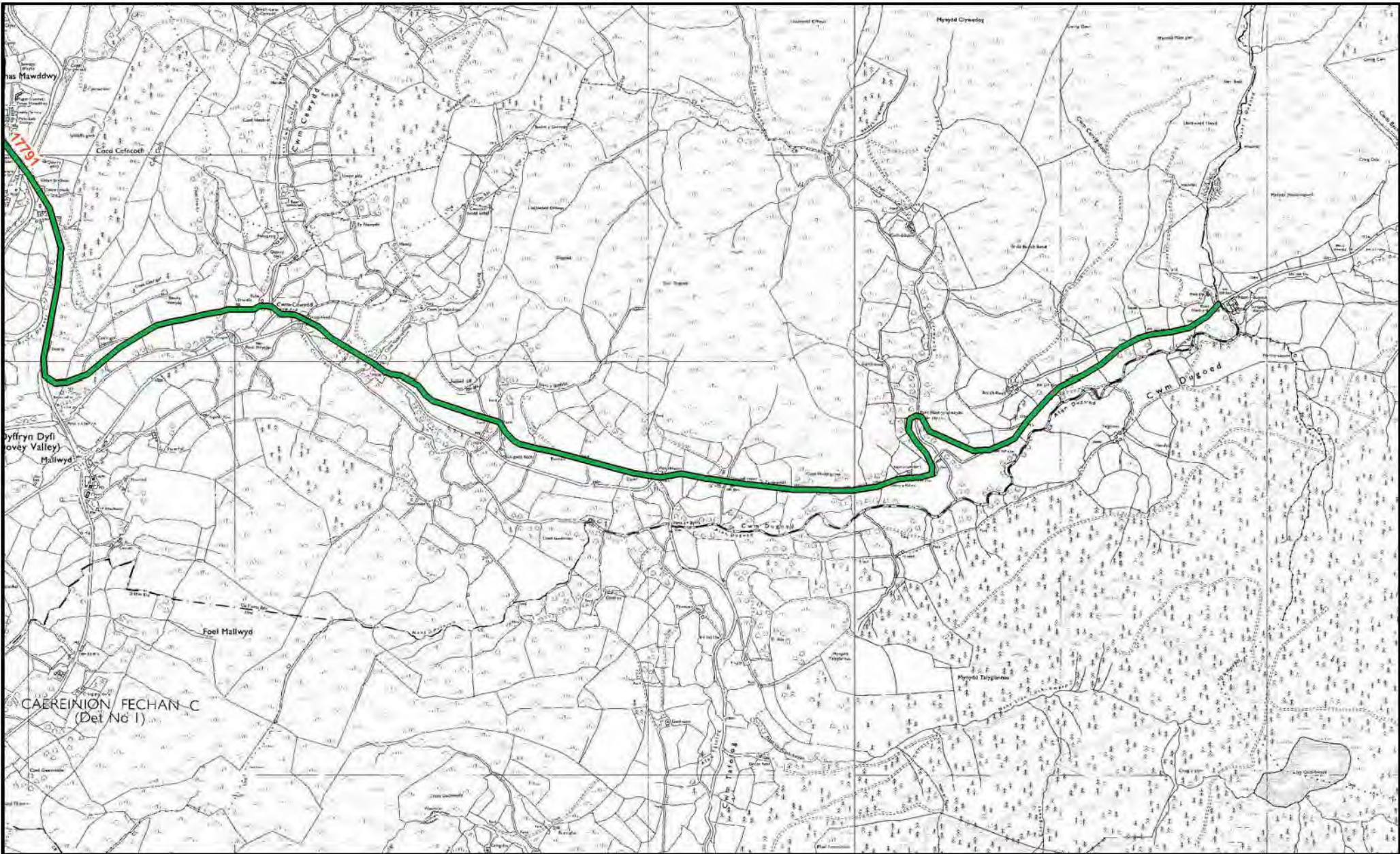
Background reproduced from Ordnance Survey 1:10,000 scale maps. Crown Copyright.
All rights reserved. Licence no. AL 100020895

KEY

Known	
Proposed	
Predicted	
Discounted	

Scale 1:25,000





Map 75 . Roman road RRX73 (Brithdir to Long Mountain/ Llydham:PRN 3853), indicating status.

Background reproduced from Ordnance Survey 1:10,000 scale maps. Crown Copyright.
All rights reserved. Licence no. AL 100020895

KEY

Known

Proposed

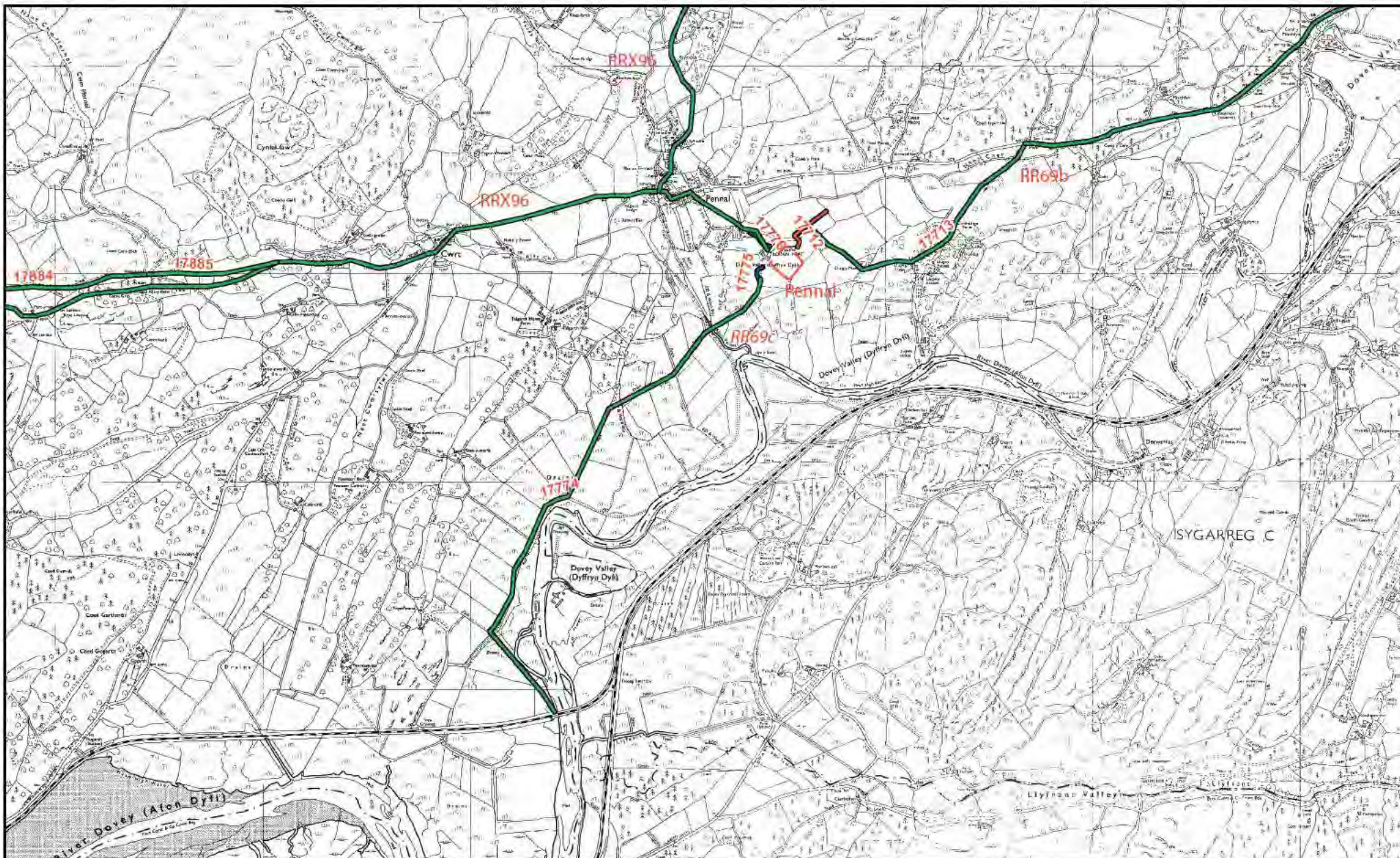
Predicted

Discounted

Scale 1:25,000



ROAD RR69c PENNAL - TRAWSCOED



Map 76. Roman road RR69c (Pinnal (Cefn Caer) to Trawscoed: PRN 3847) indicating status.

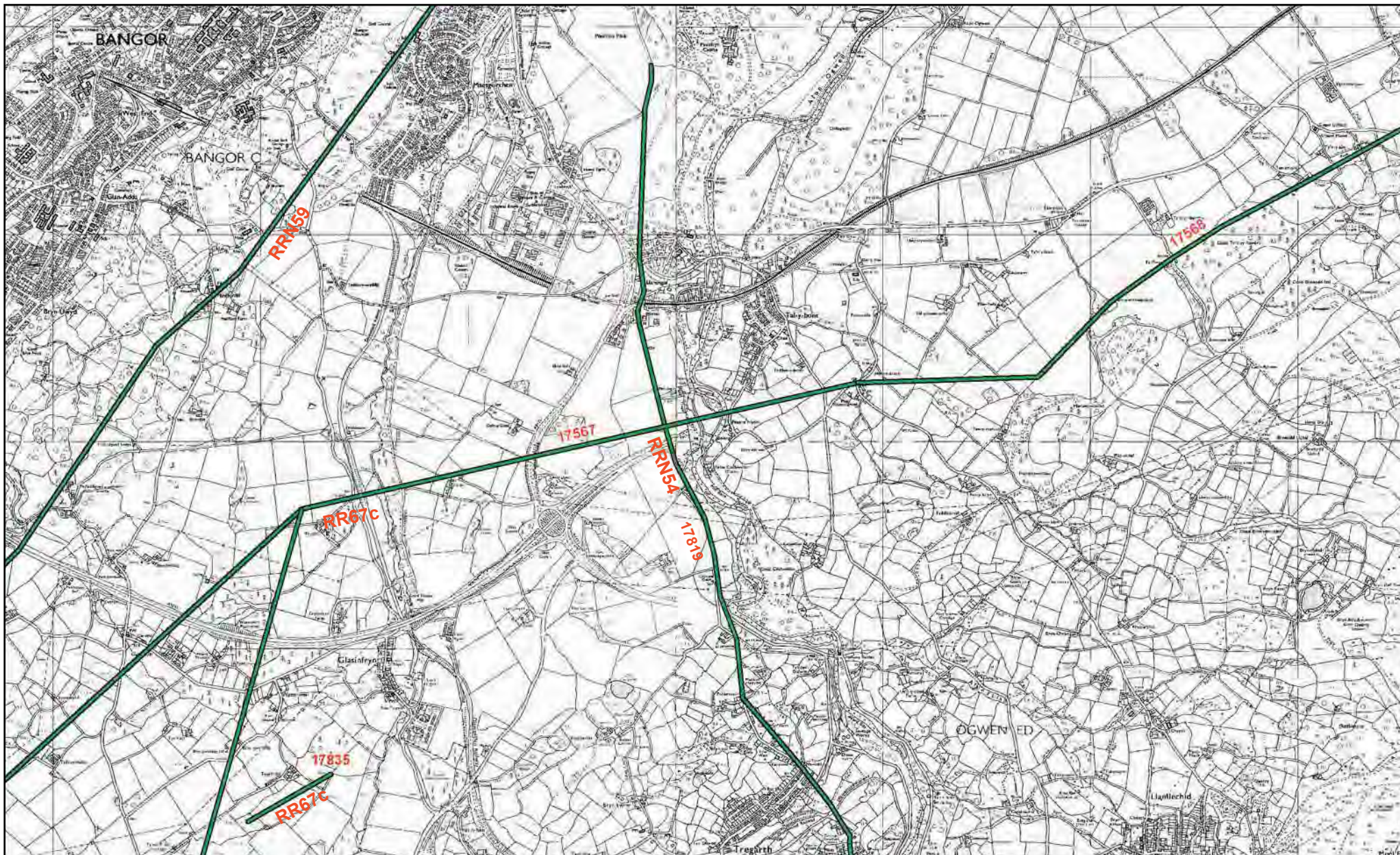
Background reproduced from Ordnance Survey 1:10,000 scale maps. Crown Copyright.
All rights reserved. Licence no. AL 100020895

KEY	
Known	
Proposed	
Predicted	
Discounted	

Scale 1:25,000



ROAD RRN 54 CAER LLUGWY - BANGOR



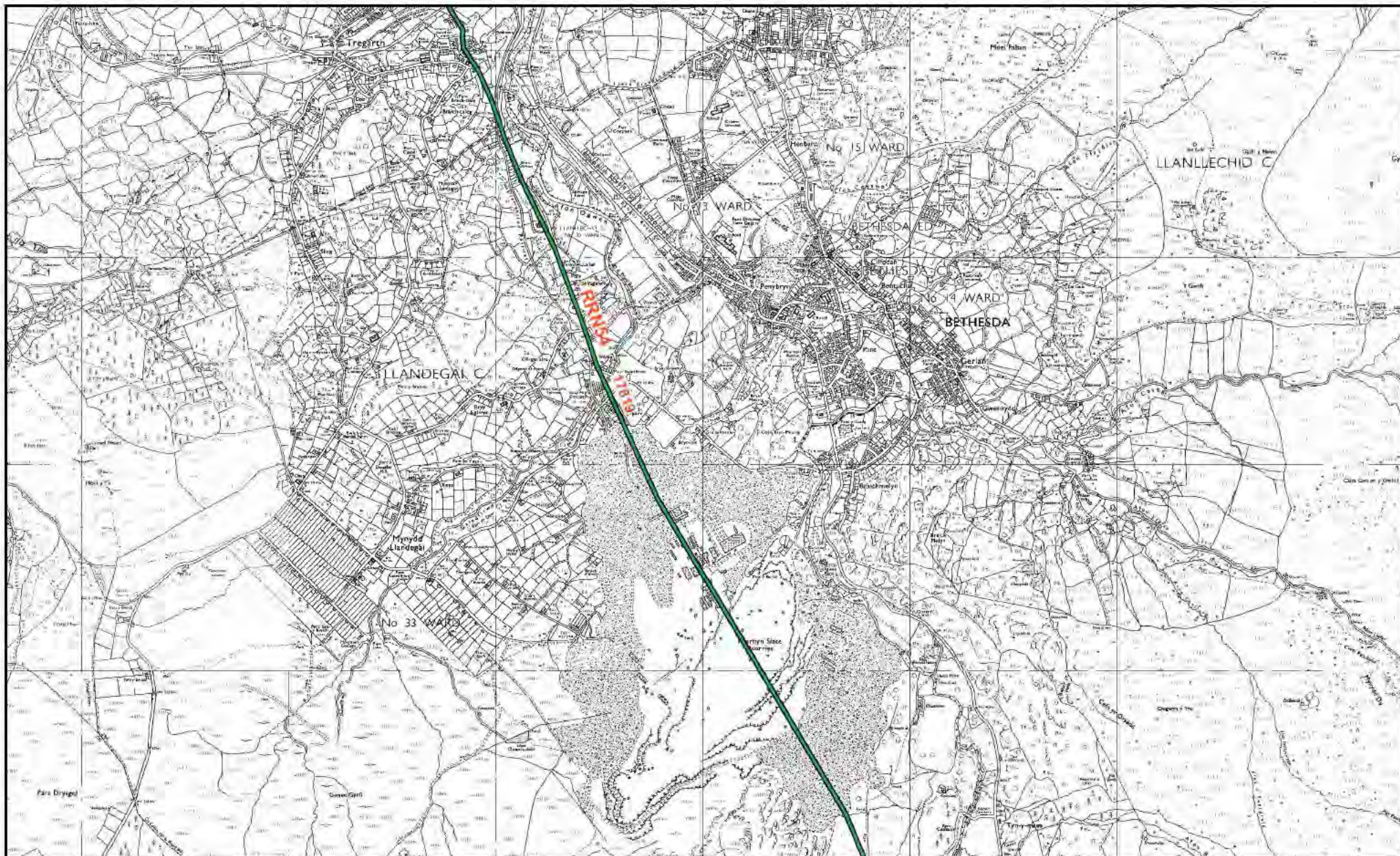
Map 77. Roman road RRN54 (Caer Llugwy to Bangor: PRN 17819) indicating status.

Background reproduced from Ordnance Survey 1:10,000 scale maps. Crown Copyright.
All rights reserved. Licence no. AL 100020895

KEY	
Known	—
Proposed	—
Predicted	—
Discounted	—

Scale 1:25,000





Map 78. Roman road RRN54 (Caer Llugwy to Bangor: PRN 17819) indicating status.

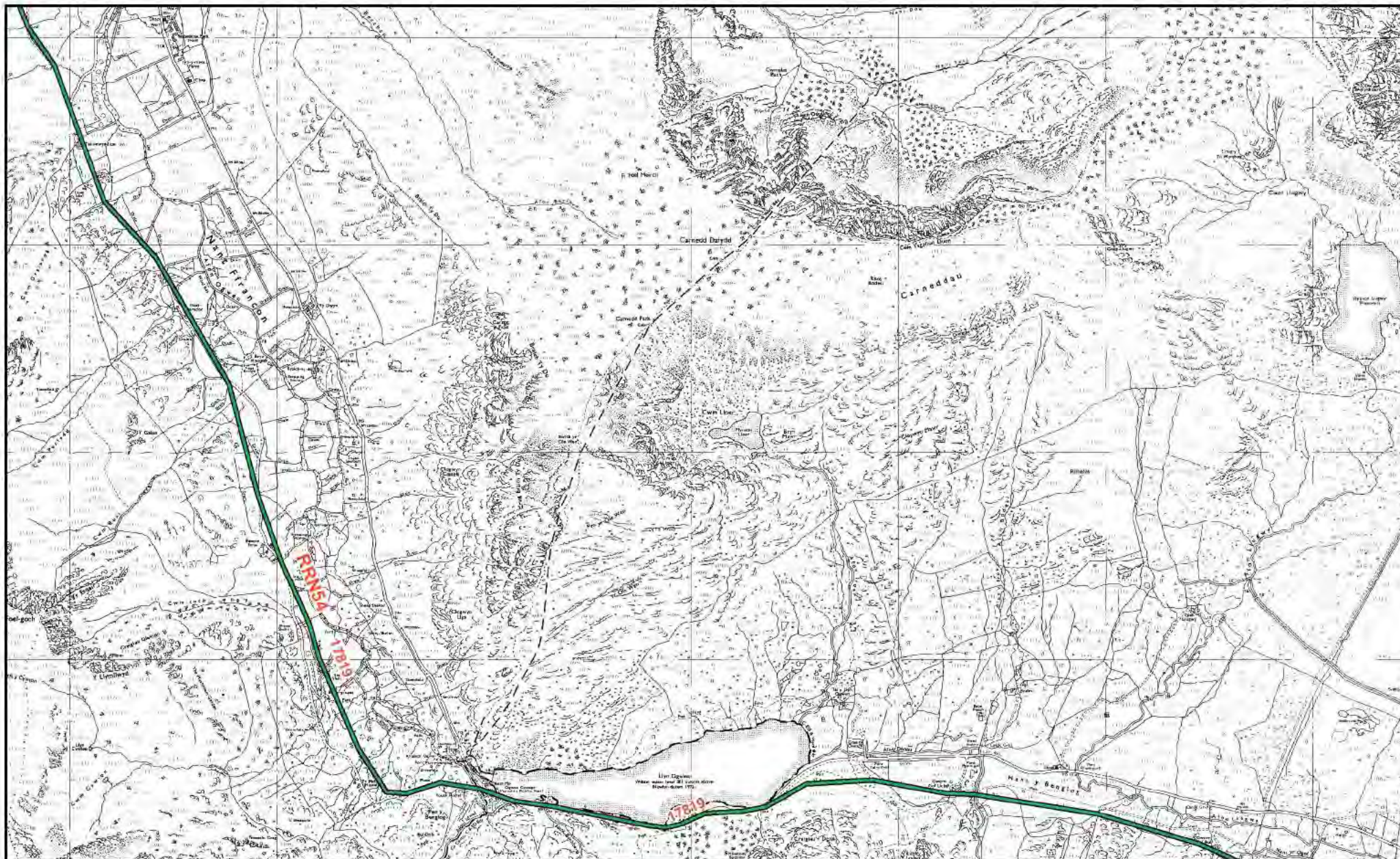
Background reproduced from Ordnance Survey 1:10,000 scale maps. Crown Copyright.
All rights reserved. Licence no. AL 100020895

KEY

Known	
Proposed	
Predicted	
Discounted	

Scale 1:25,000





Map 79. Roman road RRN54 (Caer Llugwy to Bangor: PRN 17819) indicating status.

Background reproduced from Ordnance Survey 1:10,000 scale maps. Crown Copyright.
All rights reserved. Licence no. AL 100020895

KEY

Known	
Proposed	
Predicted	
Discounted	

Scale 1:25,000





Map 80. Roman road RRN54 (Caer Llugwy to Bangor: PRN 17819) indicating status.

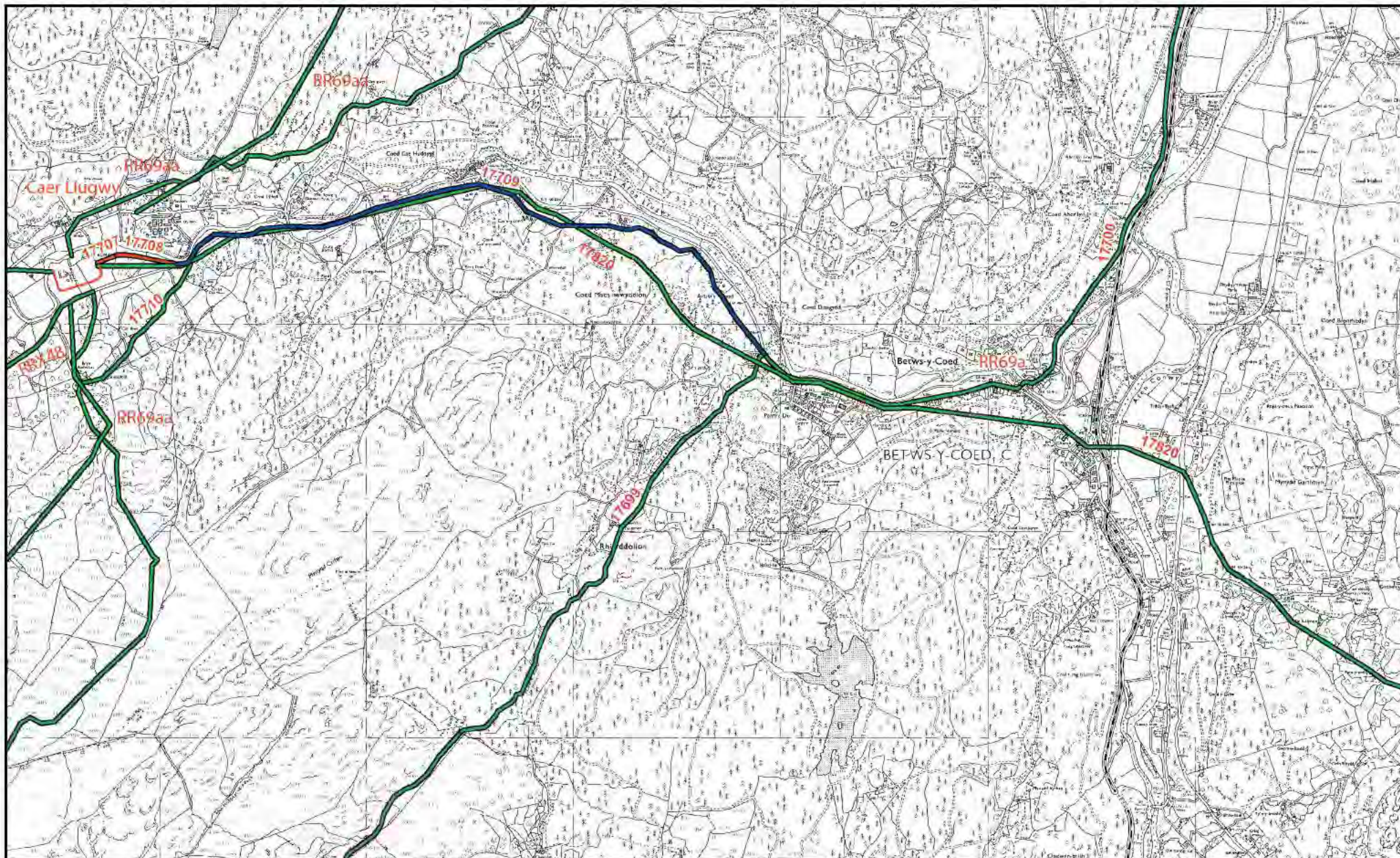
Background reproduced from Ordnance Survey 1:10,000 scale maps. Crown Copyright.
All rights reserved. Licence no. AL 100020895

KEY	
Known	—
Proposed	—
Predicted	—
Discounted	- - -

Scale 1:25,000



ROAD RRN55 CAER LLUGWY - RUG



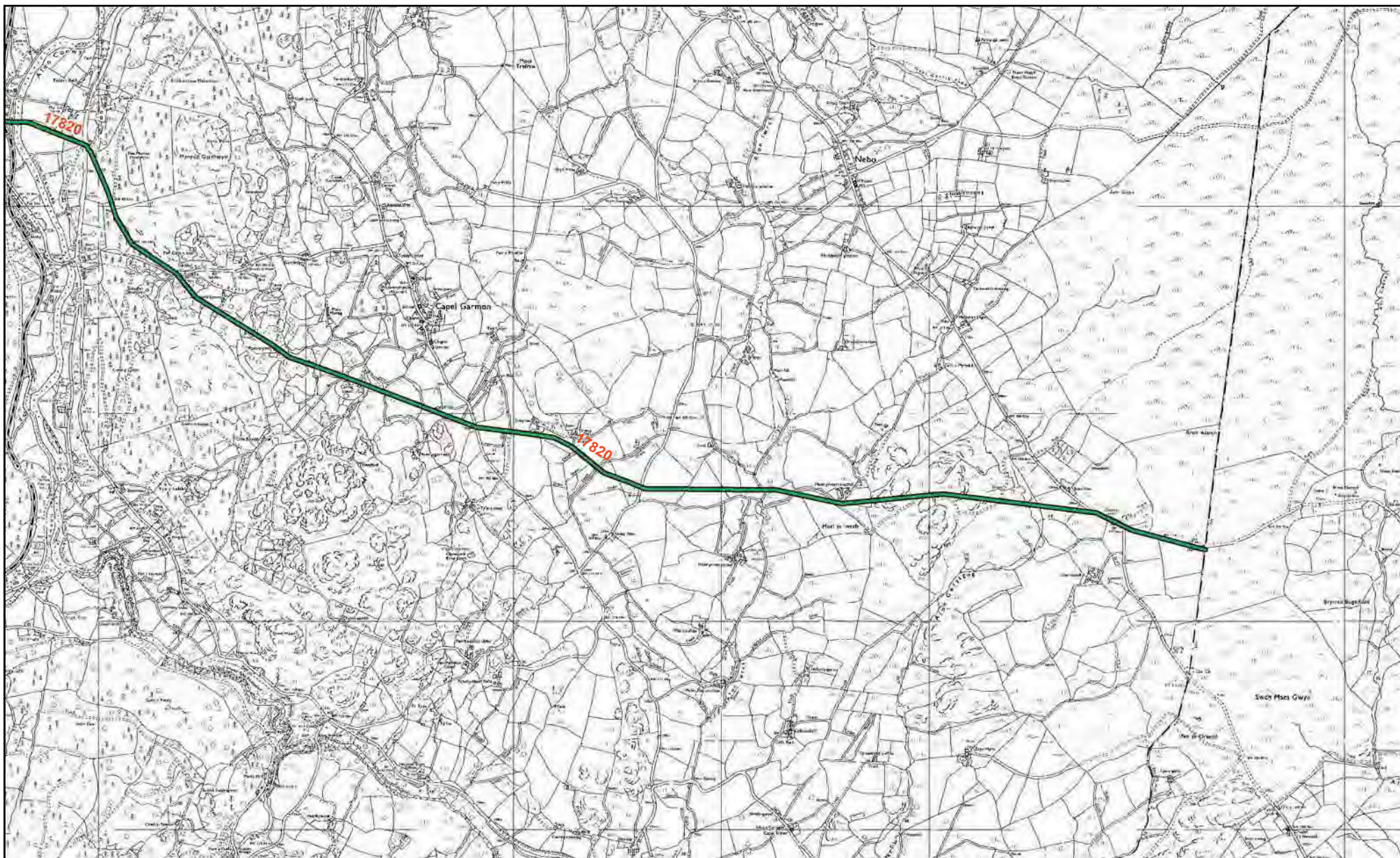
Map 81 . Roman road RRN55 (Caer Llugwy to Rug: PRN 17820) indicating status.

Background reproduced from Ordnance Survey 1:10,000 scale maps. Crown Copyright.
All rights reserved. Licence no. AL 100020895

KEY	
Known	—
Proposed	—
Predicted	—
Discounted	—

Scale 1:25,000





Map 82 . Roman road RRN55 (Caer Llugwy to Rug; PRN 17820) indicating status.

Background reproduced from Ordnance Survey 1:10,000 scale maps. Crown Copyright.
All rights reserved. Licence no. AL 100020895

KEY	
Known	
Proposed	
Predicted	
Discounted	

Scale 1:25,000



ROAD RRN56 SEGONTIUM - NEFYN



Map 83 . Roman road RRN56 (Segontium to Nefyn: PRN 17823) indicating status.

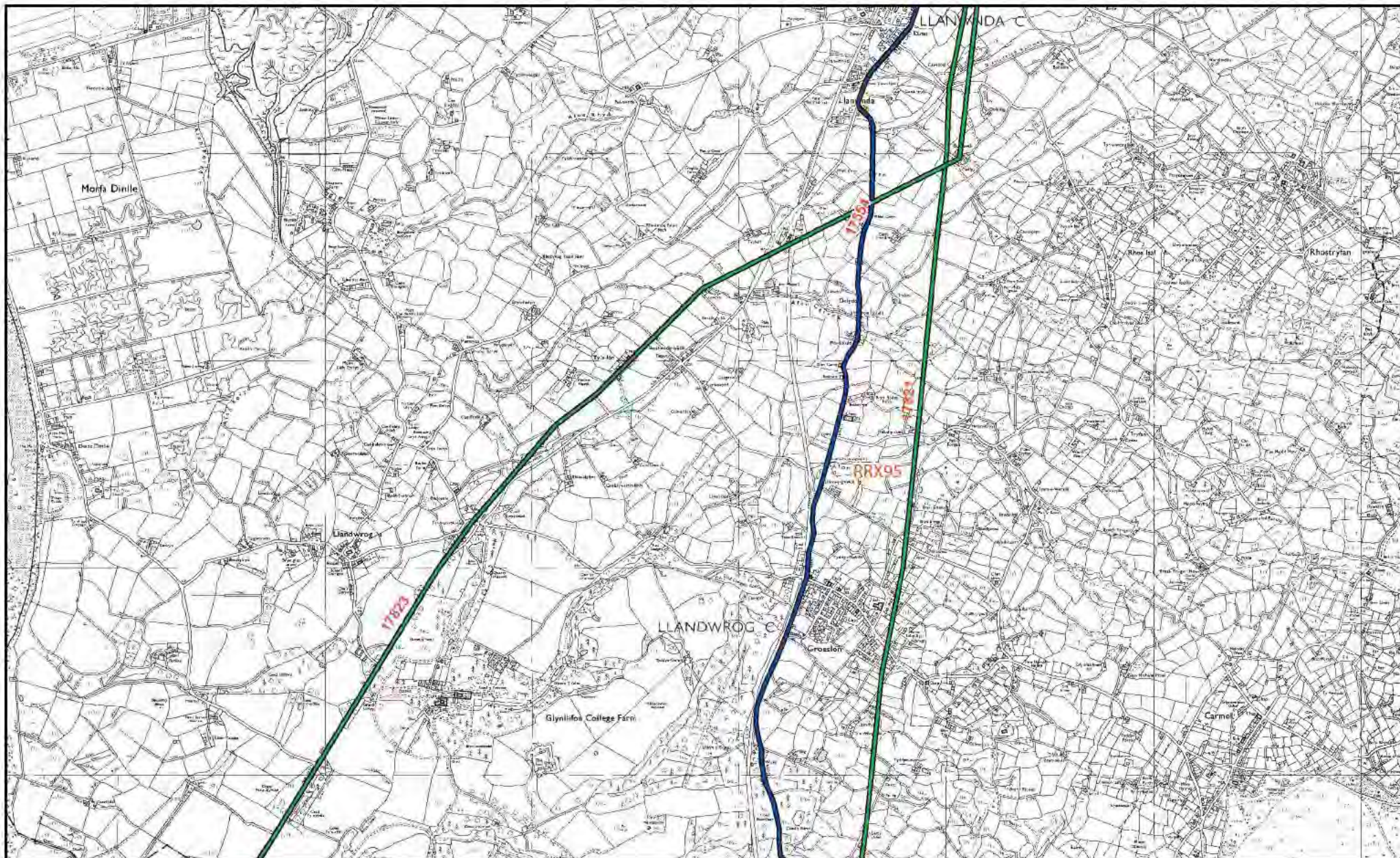
Background reproduced from Ordnance Survey 1:10,000 scale maps. Crown Copyright.
All rights reserved. Licence no. AL 100020895

KEY

Known	—
Proposed	—
Predicted	—
Discounted	—

Scale 1:25,000





Map 84 . Roman road RRN56 (Segontium to Nefyn: PRN 17823) indicating status.

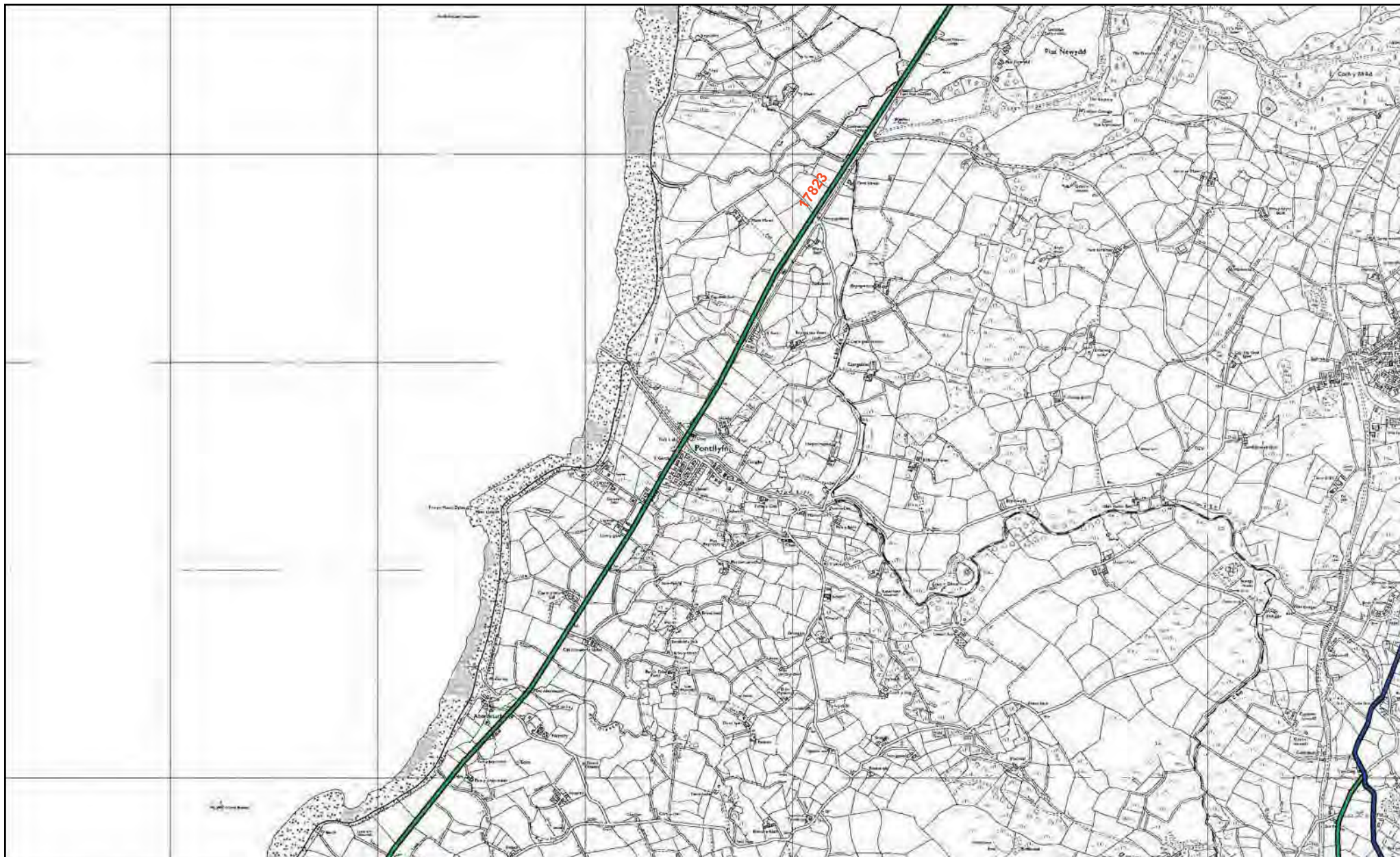
Background reproduced from Ordnance Survey 1:10,000 scale maps. Crown Copyright.
All rights reserved. Licence no. AL 100020895

KEY

Known	—
Proposed	—
Predicted	—
Discounted	—

Scale 1:25,000





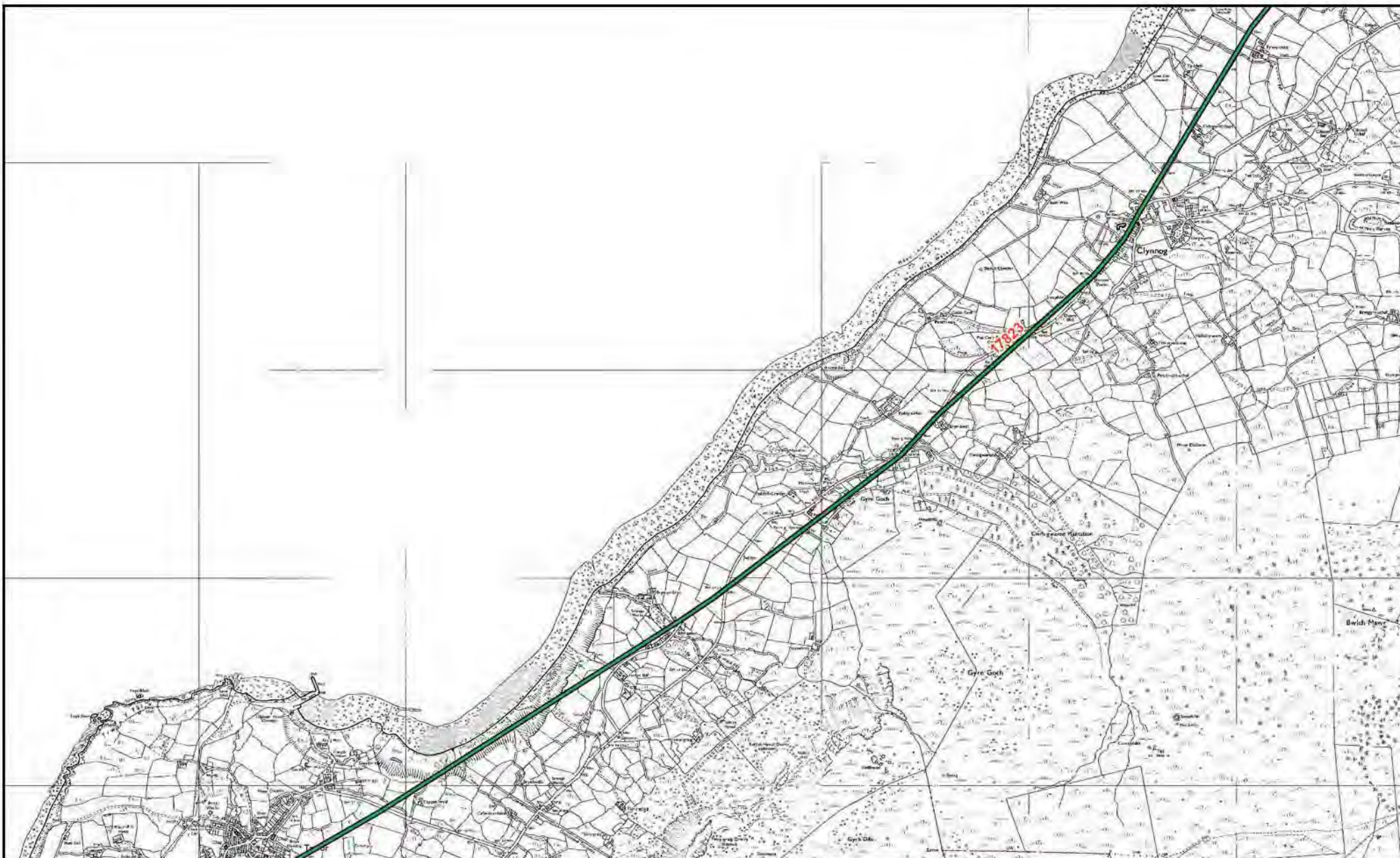
Map 85 . Roman road RRN56 (Segontium to Nefyn: PRN 17823) indicating status.

Background reproduced from Ordnance Survey 1:10,000 scale maps. Crown Copyright.
All rights reserved. Licence no. AL 100020895

KEY	
Known	—
Proposed	—
Predicted	—
Discounted	—

Scale 1:25,000





Map 86 . Roman road RRN56 (Segontium to Nefyn: PRN 17823) indicating status.

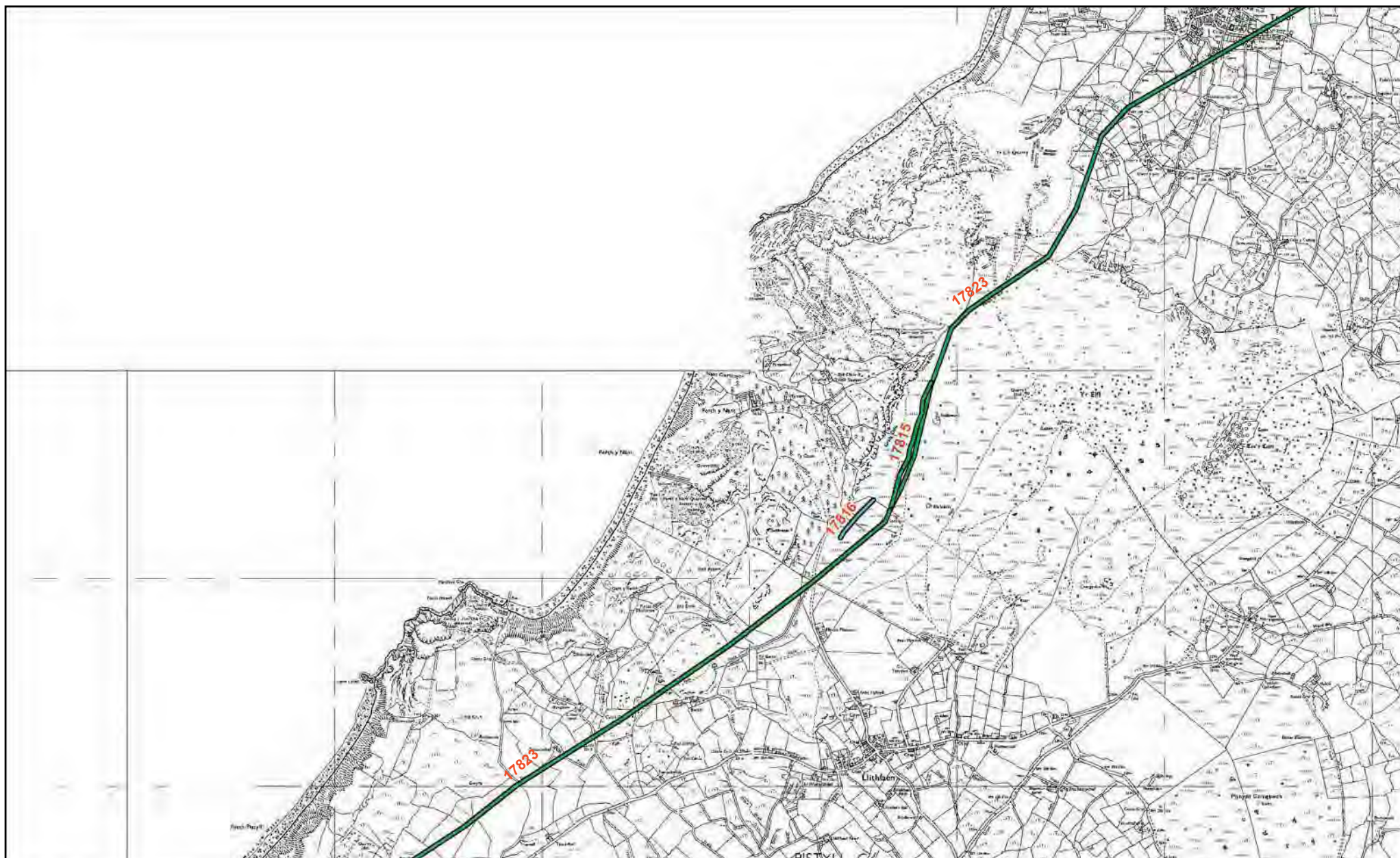
Background reproduced from Ordnance Survey 1:10,000 scale maps. Crown Copyright.
All rights reserved. Licence no. AL 100020895

KEY

- Known —
- Proposed —
- Predicted —
- Discounted —

Scale 1:25,000





Map 87 . Roman road RRN56 (Segontium to Nefyn: PRN 17823) indicating status.

Background reproduced from Ordnance Survey 1:10,000 scale maps. Crown Copyright.
All rights reserved. Licence no. AL 100020895

KEY

Known



Proposed



Predicted

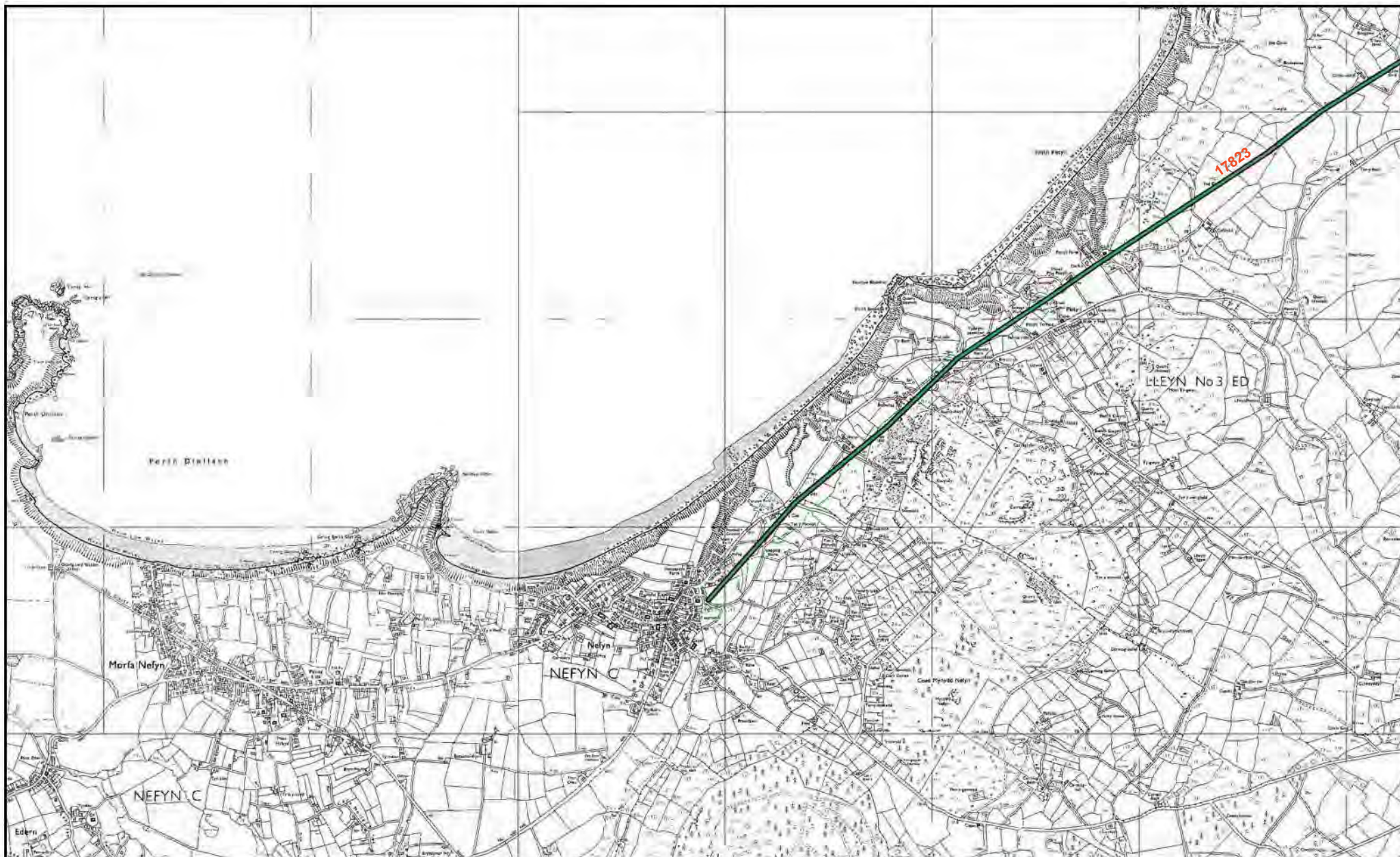


Discounted



Scale 1:25,000





Map 88 . Roman road RRN56 (Segontium to Nefyn: PRN 17823) indicating status.

Background reproduced from Ordnance Survey 1:10,000 scale maps. Crown Copyright.
All rights reserved. Licence no. AL 100020895

KEY

Known	
Proposed	
Predicted	
Discounted	

Scale 1:25,000



RRN57 DOLGELLAU TO HARLECH TO PORTHMADOG



Map 89 . Roman road RRN57 (Dolgellau to Harlech to Porthmadog: PRN 17825) indicating status.

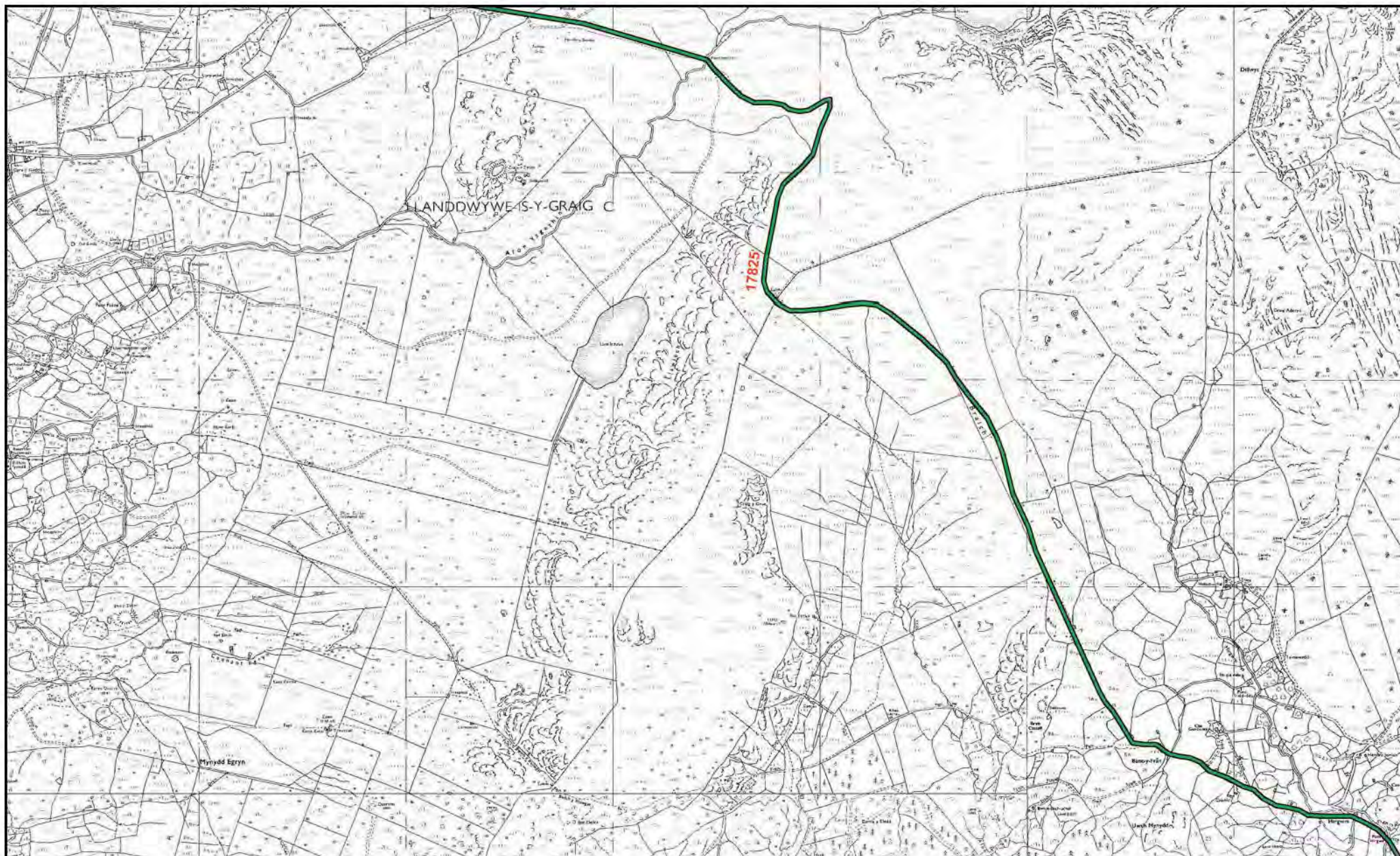
Background reproduced from Ordnance Survey 1:10,000 scale maps. Crown Copyright.
All rights reserved. Licence no. AL 100020895

KEY

Known	
Proposed	
Predicted	
Discounted	

Scale 1:25,000





Map 90 . Roman road RRN57 (Dolgellau to Harlech to Porthmadog; PRN 17825) indicating status.

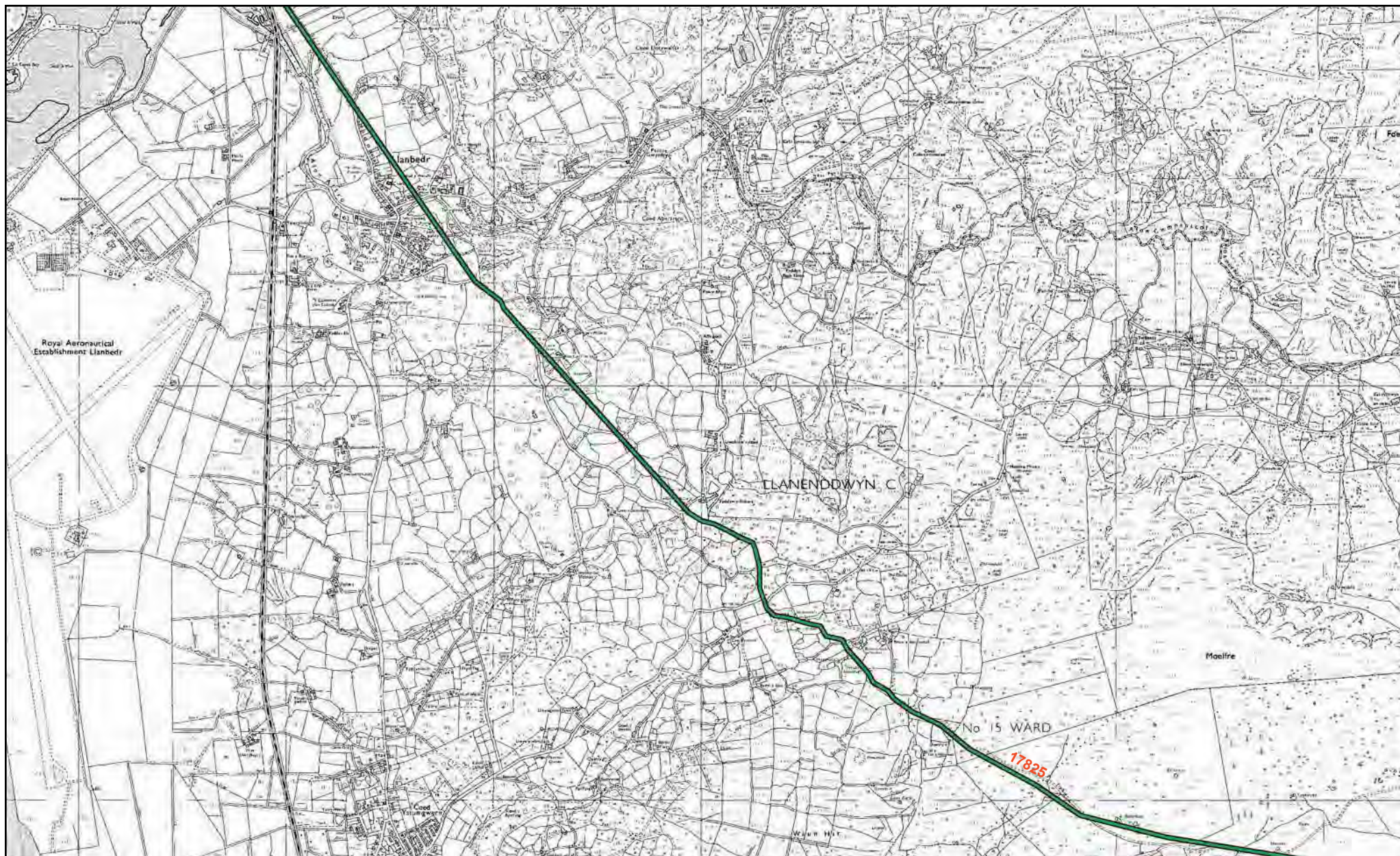
Background reproduced from Ordnance Survey 1:10,000 scale maps. Crown Copyright.
All rights reserved. Licence no. AL 100020895

KEY

Known	
Proposed	
Predicted	
Discounted	

Scale 1:25,000





Map 91 . Roman road RRN57 (Dolgellau to Harlech to Porthmadog; PRN 17825) indicating status.

Background reproduced from Ordnance Survey 1:10,000 scale maps. Crown Copyright.
All rights reserved. Licence no. AL 100020895

KEY

Known	
Proposed	
Predicted	
Discounted	

Scale 1:25,000









Map 92 . Roman road RRN57 (Dolgellau to Harlech to Porthmadog; PRN 17825) indicating status.

Background reproduced from Ordnance Survey 1:10,000 scale maps. Crown Copyright.
All rights reserved. Licence no. AL 100020895

KEY

Known	
Proposed	
Predicted	
Discounted	

Scale 1:25,000





Map 93 . Roman road RRN57 (Dolgellau to Harlech to Porthmadog: PRN 17825) indicating status.

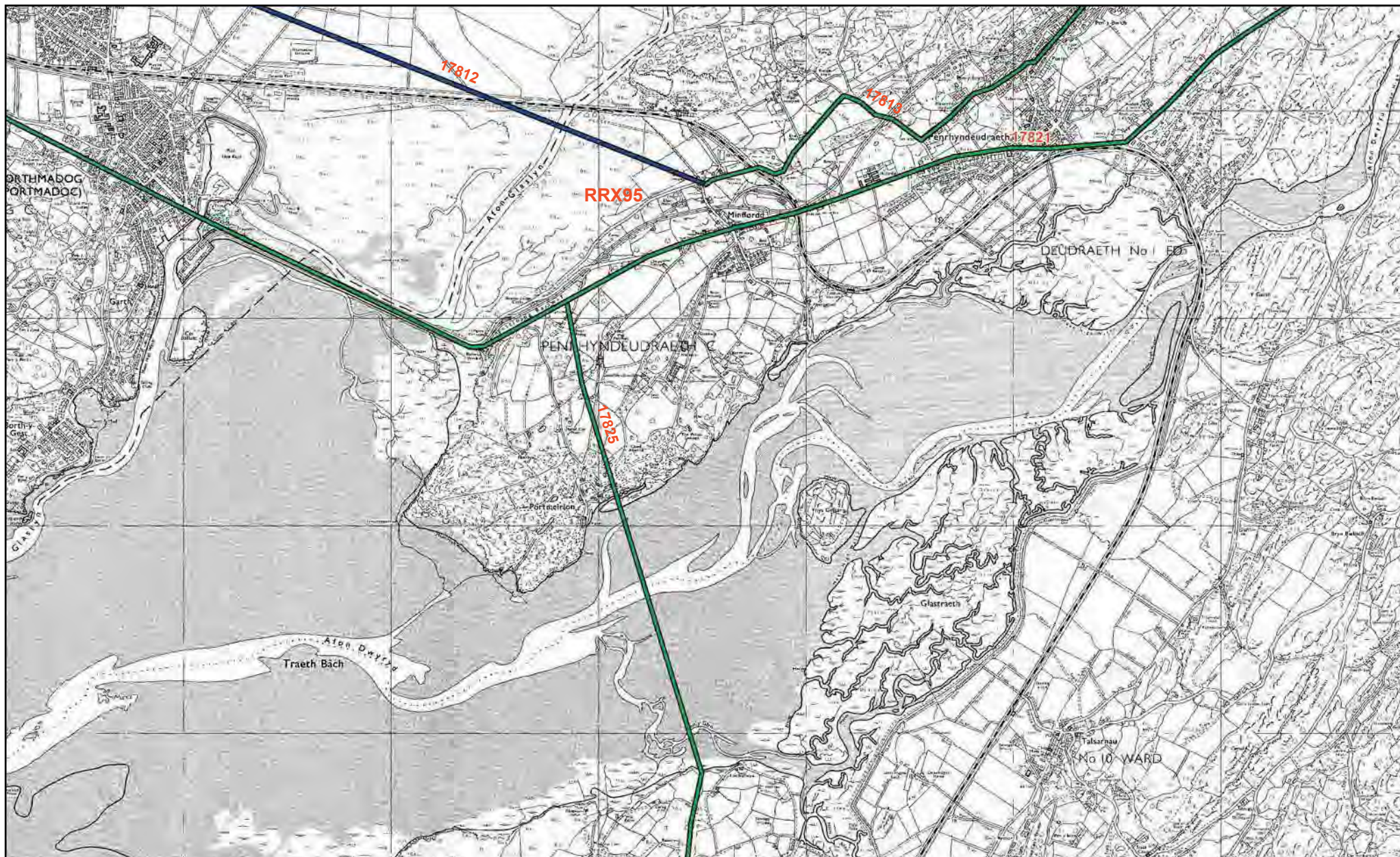
Background reproduced from Ordnance Survey 1:10,000 scale maps. Crown Copyright.
All rights reserved. Licence no. AL 100020895

KEY

Known	—
Proposed	—
Predicted	—
Discounted	—

Scale 1:25,000





Map 94 . Roman road RRN57 (Dolgellau to Harlech to Porthmadog; PRN 17825) indicating status.

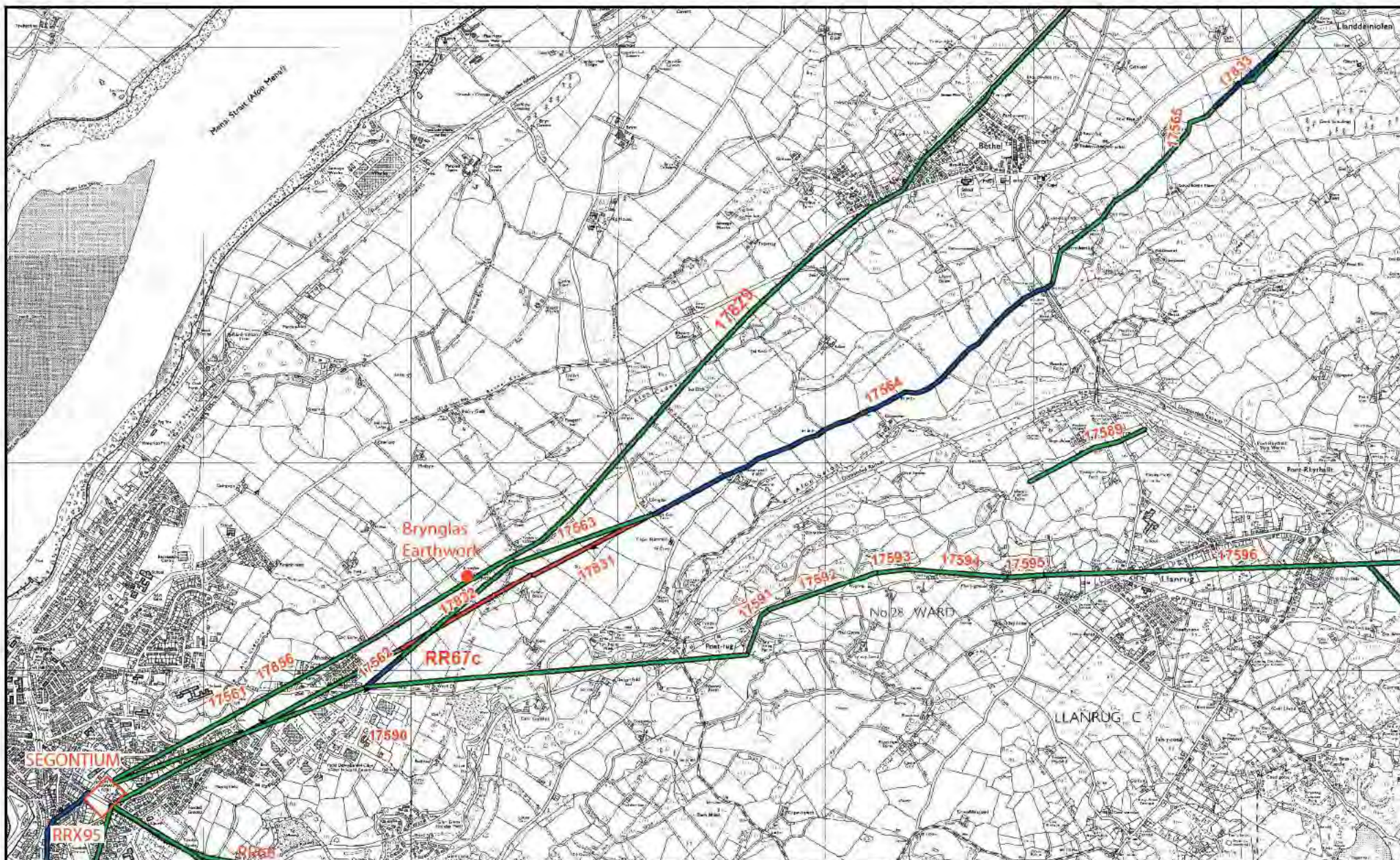
Background reproduced from Ordnance Survey 1:10,000 scale maps. Crown Copyright.
All rights reserved. Licence no. AL 100020895

KEY	
Known	—
Proposed	—
Predicted	—
Discounted	—

Scale 1:25,000



ROAD RRN59 SEGONTIUM - BANGOR



Map 95. Roman road RRN59 (Segontium to Bangor: PRN 17829), indicating status.

Background reproduced from Ordnance Survey 1:10,000 scale maps. Crown Copyright.
All rights reserved. Licence no. AL 100020895

KEY

Known	—
Proposed	—
Predicted	—
Discounted	—

Scale 1:25,000





Map 96. Roman road RRN59 (Segontium to Bangor: PRN 17829), indicating status.

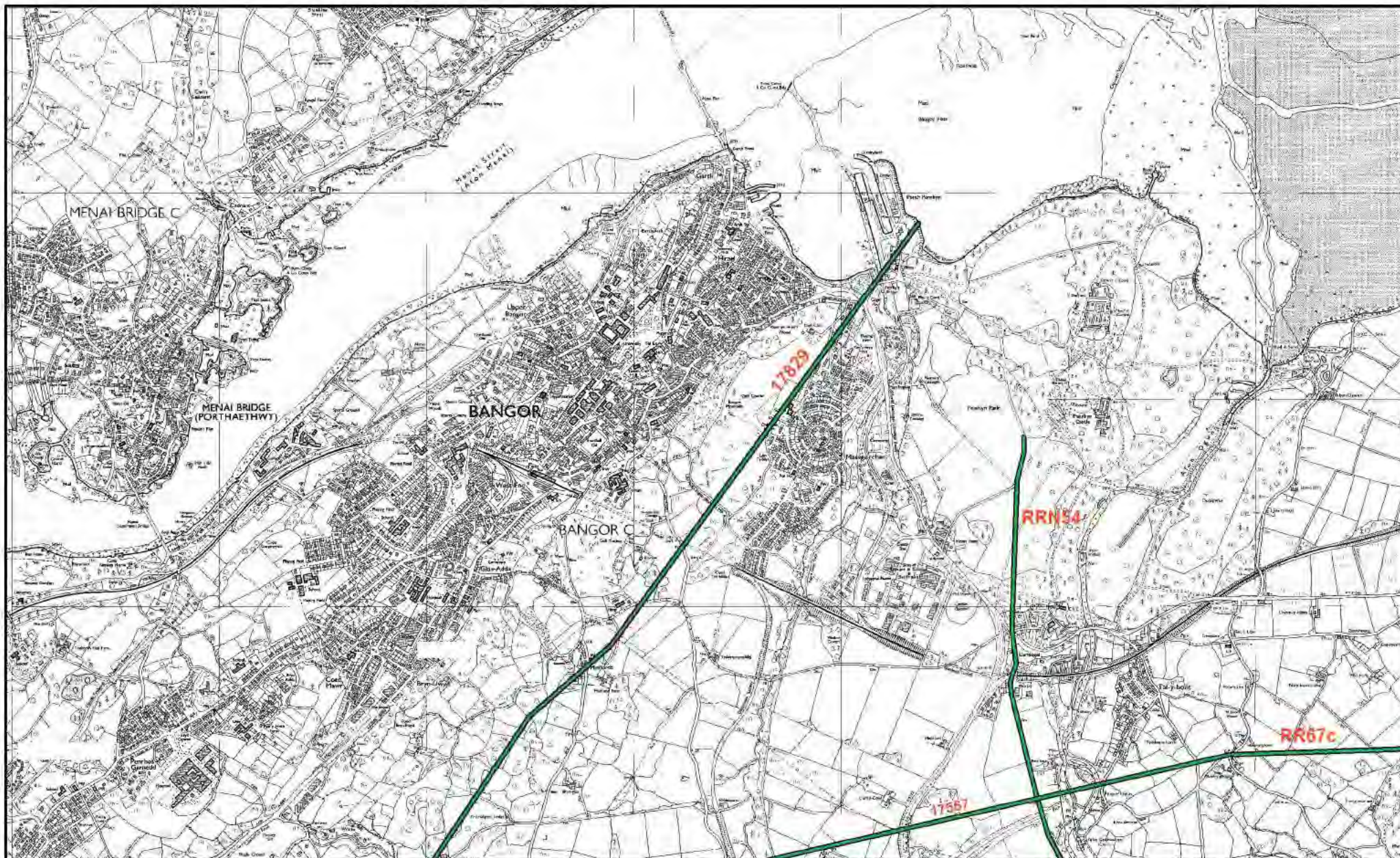
Background reproduced from Ordnance Survey 1:10,000 scale maps. Crown Copyright.
All rights reserved. Licence no. AL 100020895

KEY

Known	—
Proposed	—
Predicted	—
Discounted	—

Scale 1:25,000





Map 97. Roman road RRN59 (Segontium to Bangor: PRN 17829), indicating status.

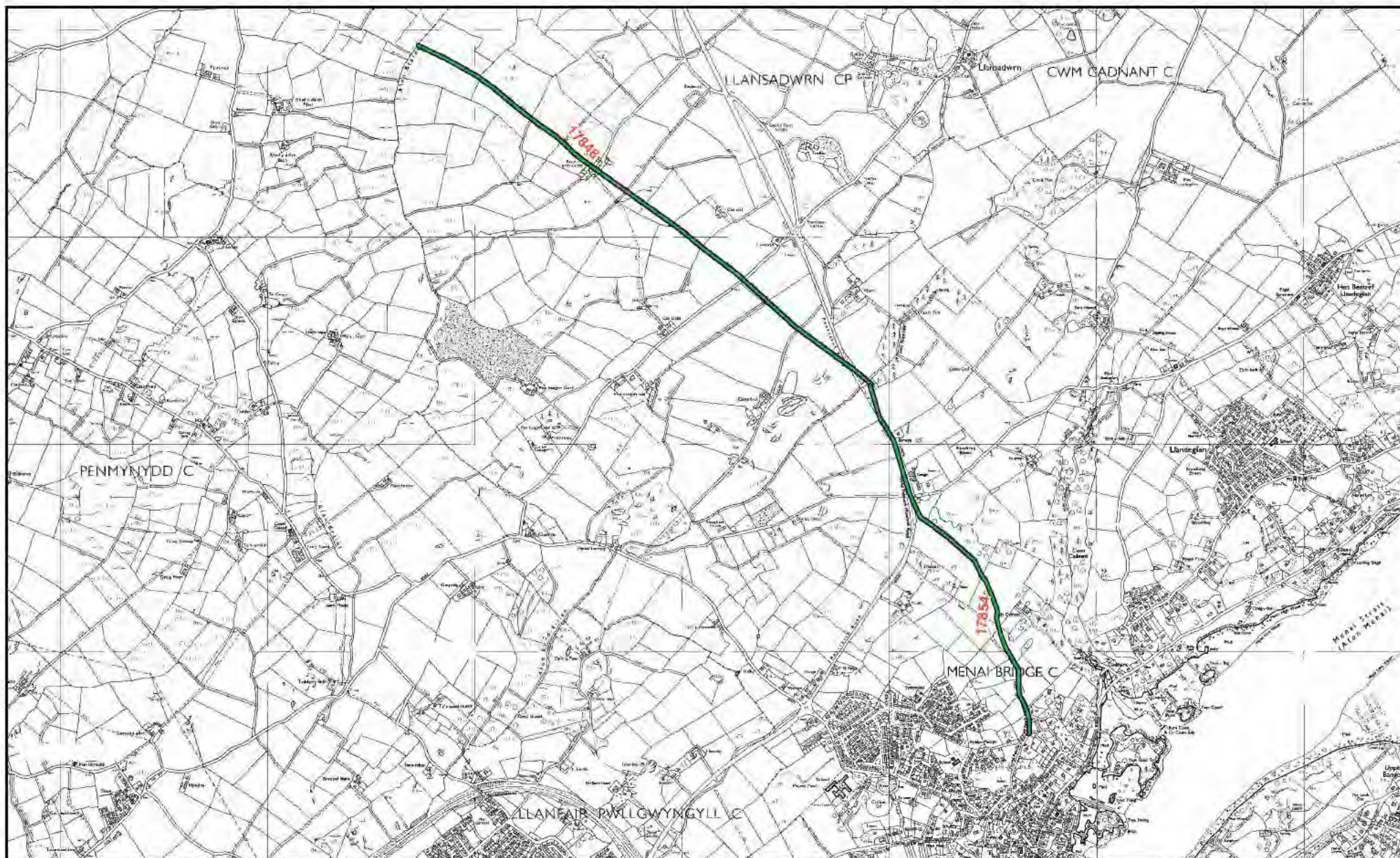
Background reproduced from Ordnance Survey 1:10,000 scale maps. Crown Copyright.
All rights reserved. Licence no. AL 100020895

KEY	
Known	
Proposed	
Predicted	
Discounted	

Scale 1:25,000



ROAD RRN60 ANGLESEY NORTH-EAST ROUTE



Map 98. Roman road RRN60 (Anglesey north-east route: PRN 17858) , indicating status.

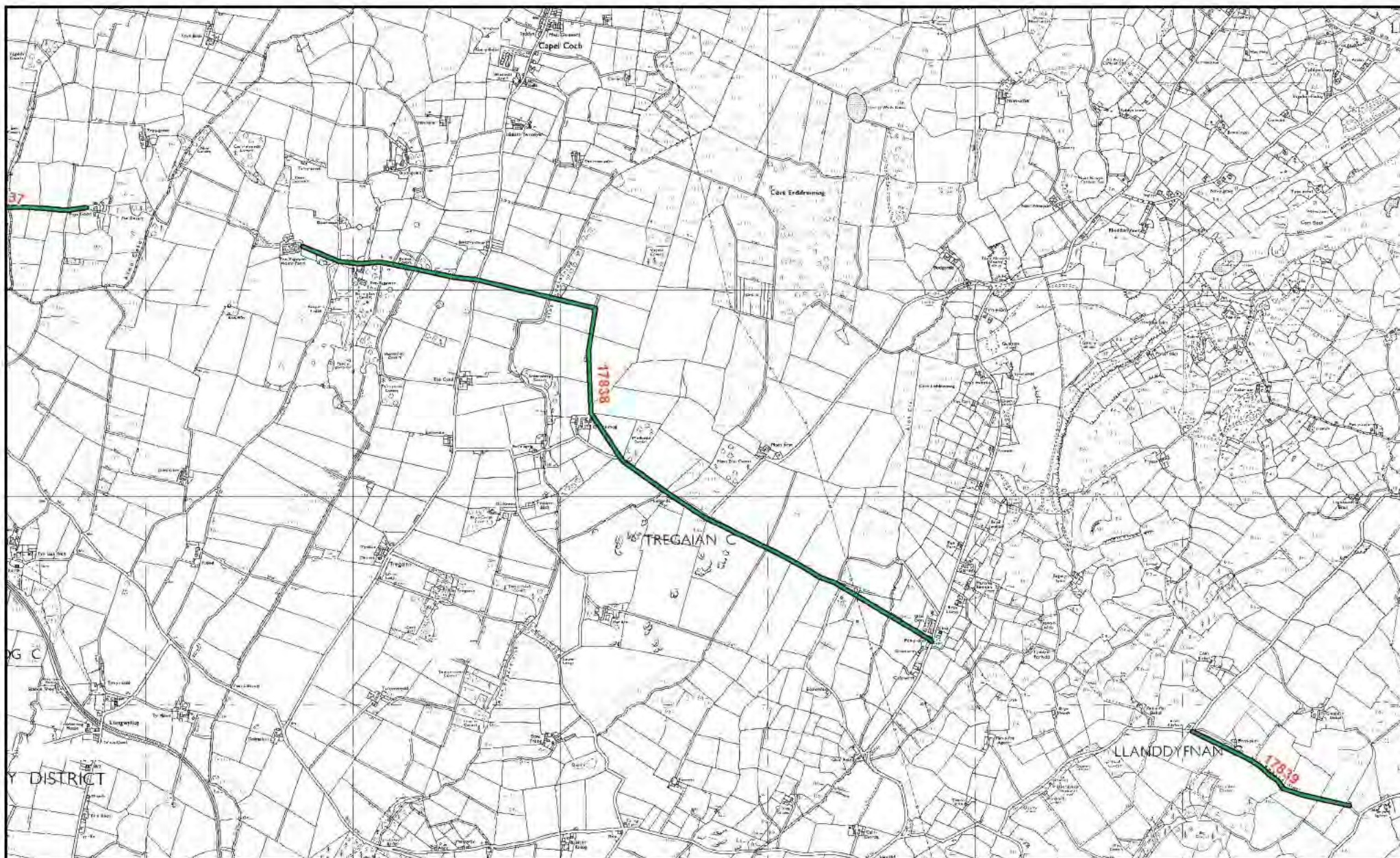
Background reproduced from Ordnance Survey 1:10,000 scale maps. Crown Copyright.
All rights reserved. Licence no. AL 100020895

KEY

Known	
Proposed	
Predicted	
Discounted	

Scale 1:25,000





Map 99. Roman road RRN60 (Anglesey north-east route: PRN 17858) , indicating status.

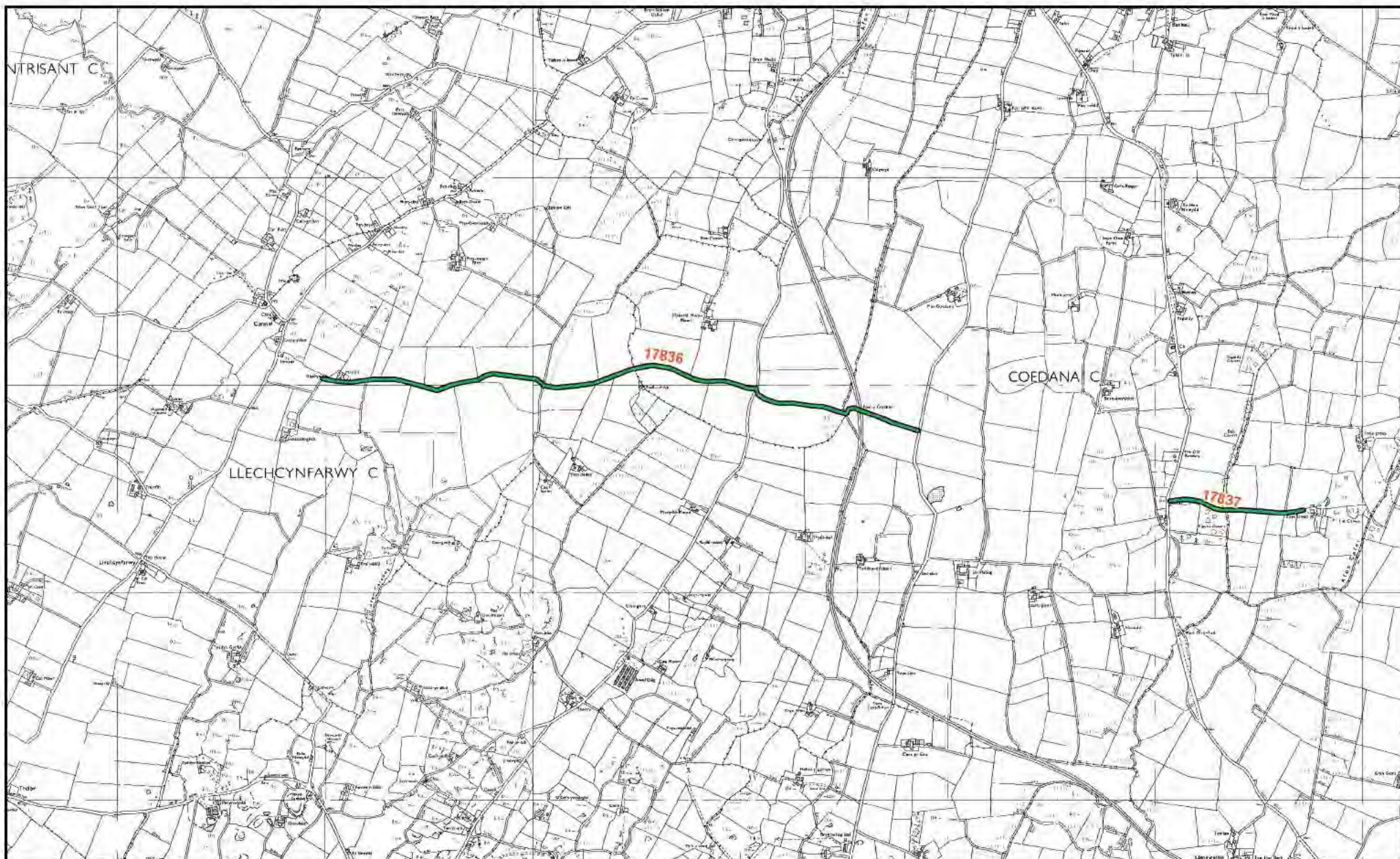
Background reproduced from Ordnance Survey 1:10,000 scale maps. Crown Copyright.
All rights reserved. Licence no. AL 100020895

KEY

Known	
Proposed	
Predicted	
Discounted	

Scale 1:25,000





Map 100. Roman road RRN60 (Anglesey north-east route: PRN 17858) , indicating status.

Background reproduced from Ordnance Survey 1:10,000 scale maps. Crown Copyright.
All rights reserved. Licence no. AL 100020895

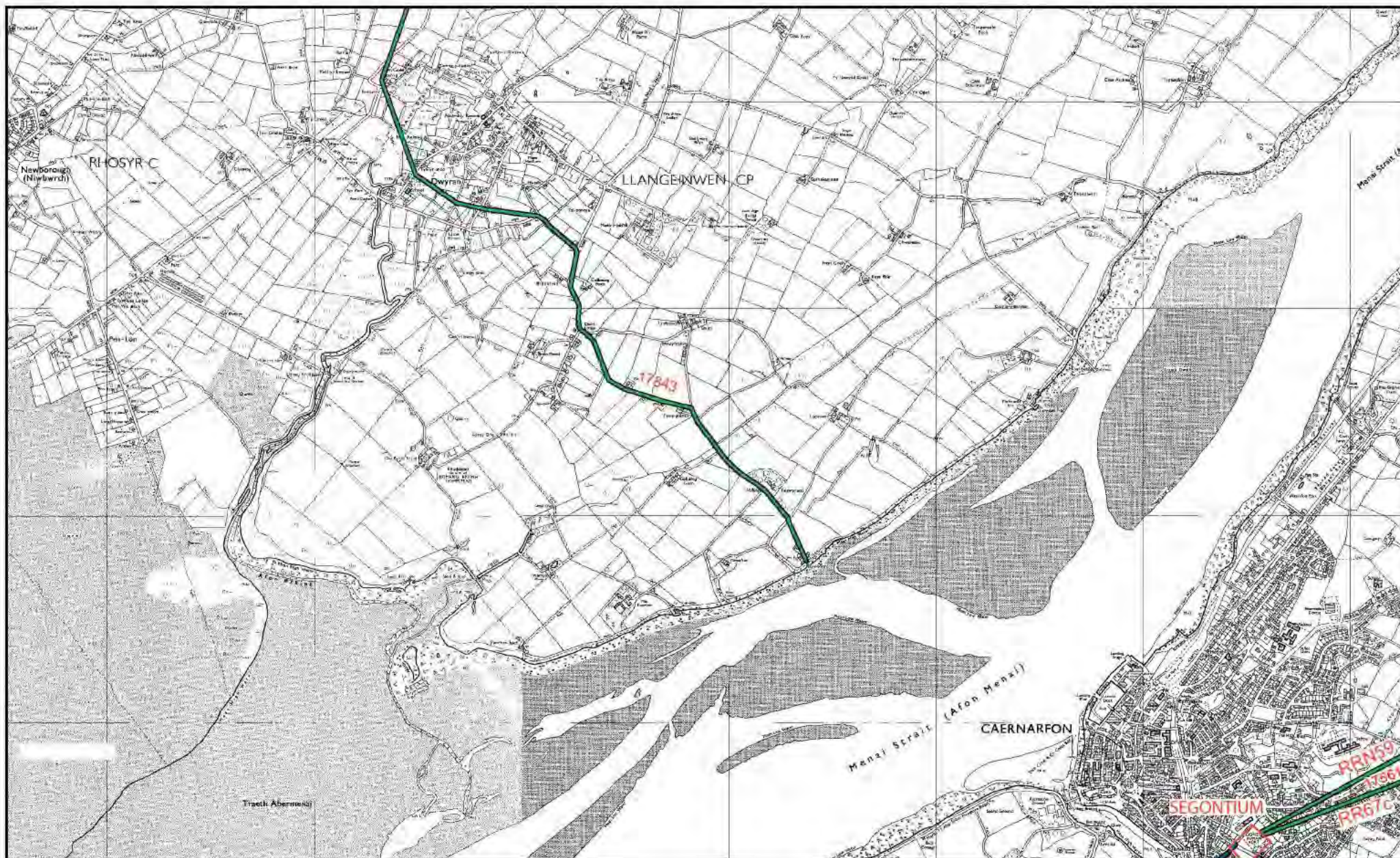
KEY

Known	
Proposed	
Predicted	
Discounted	

Scale 1:25,000



ROAD RRN61 ANGLESEY WEST ROUTE - TAN Y FOEL TO HOLYHEAD



Map 101. Roman road RRN61 (Anglesey west route, Tal y Foel - Holyhead: PRN 17843), indicating status.

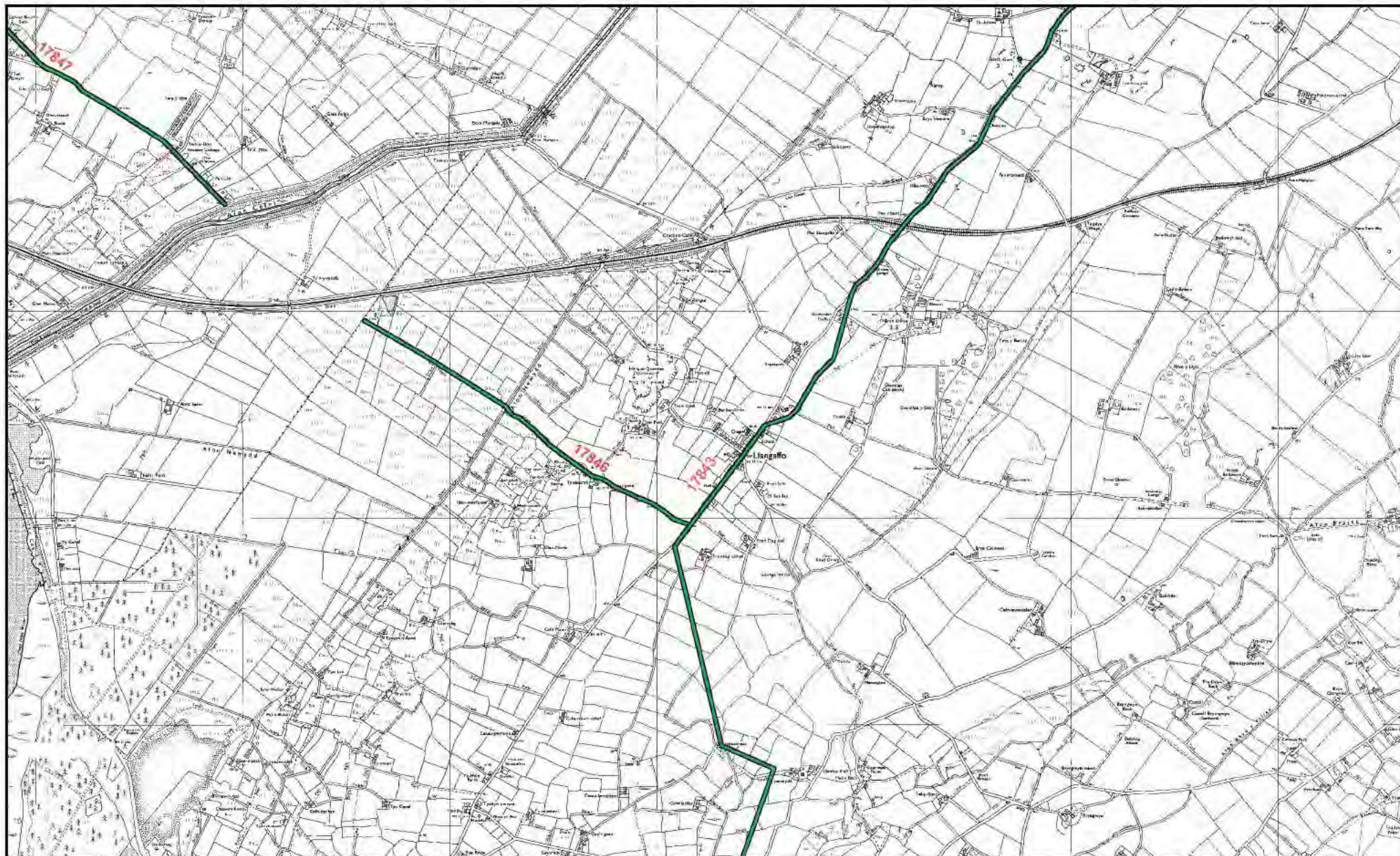
Background reproduced from Ordnance Survey 1:10,000 scale maps. Crown Copyright.
All rights reserved. Licence no. AL 100020895

KEY

Known	—
Proposed	—
Predicted	—
Discounted	—

Scale 1:25,000





Map 102. Roman road RRN61 (Anglesey west route, Tal y Foel - Holyhead: PRN 17843), indicating status.

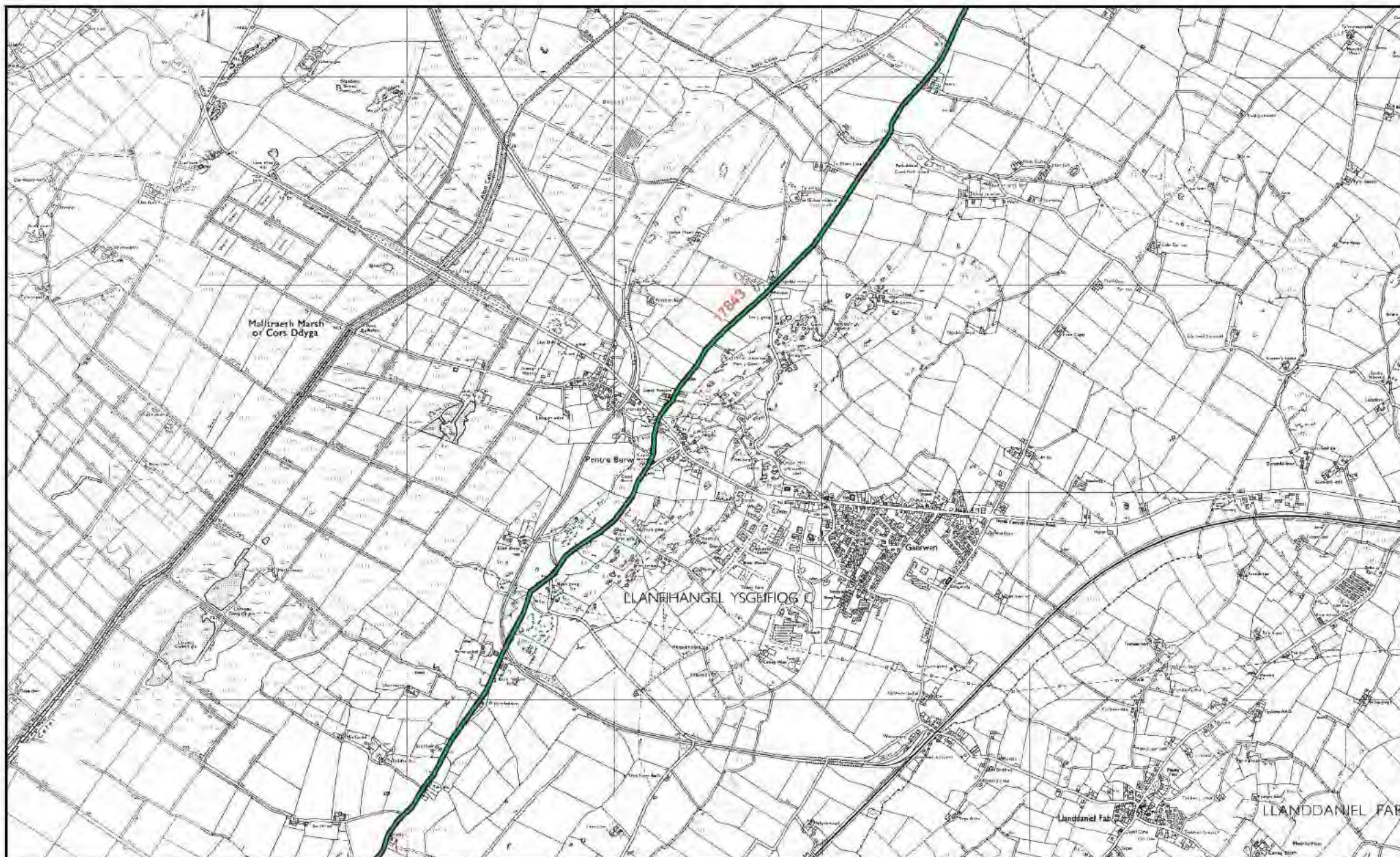
Background reproduced from Ordnance Survey 1:10,000 scale maps. Crown Copyright.
All rights reserved. Licence no. AL 100020895

KEY

Known	
Proposed	
Predicted	
Discounted	

Scale 1:25,000





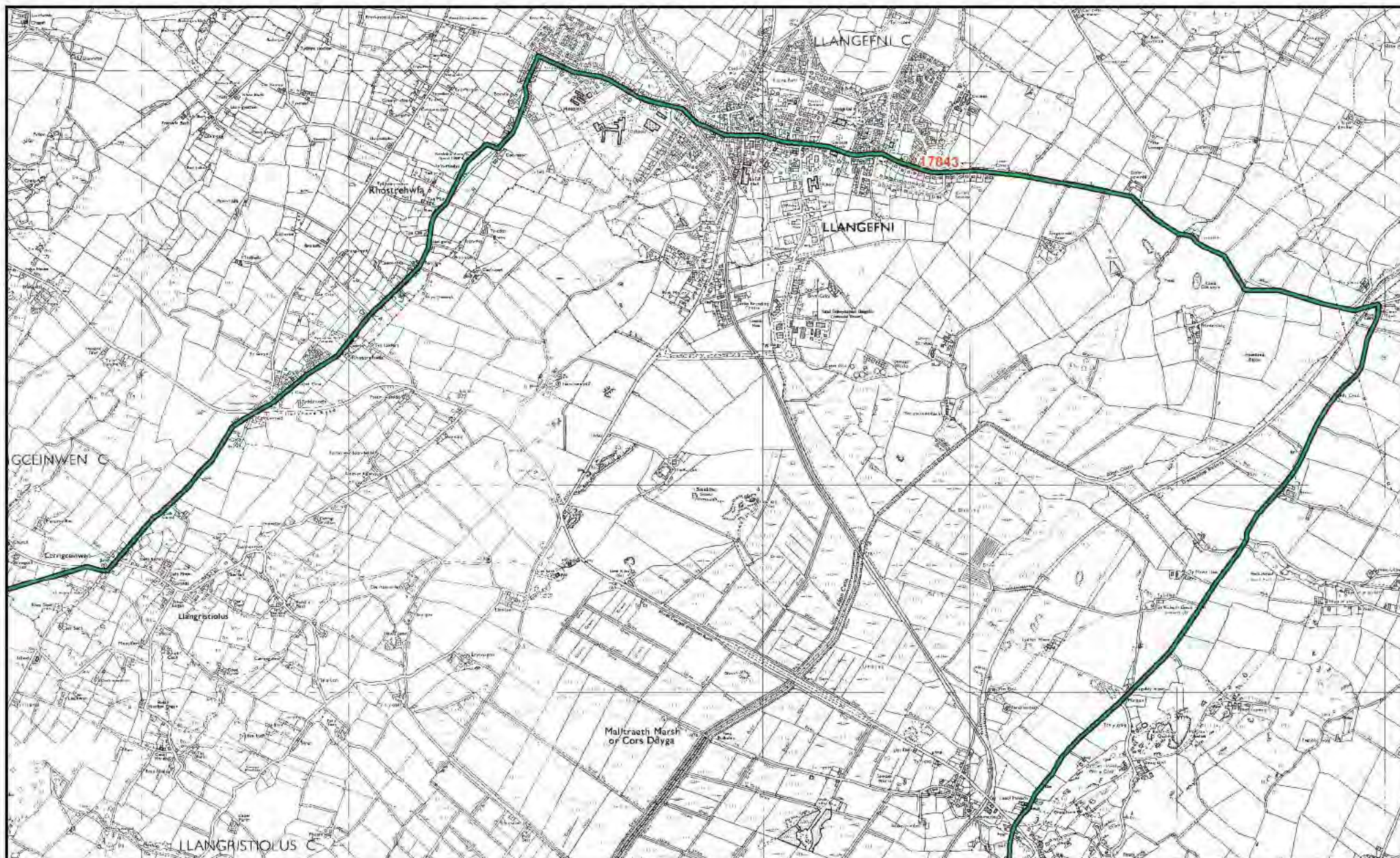
Map 103. Roman road RRN61 (Anglesey west route, Tal y Foel - Holyhead: PRN 17843), indicating status.

Background reproduced from Ordnance Survey 1:10,000 scale maps. Crown Copyright.
All rights reserved. Licence no. AL 100020895

KEY	
Known	
Proposed	
Predicted	
Discounted	

Scale 1:25,000





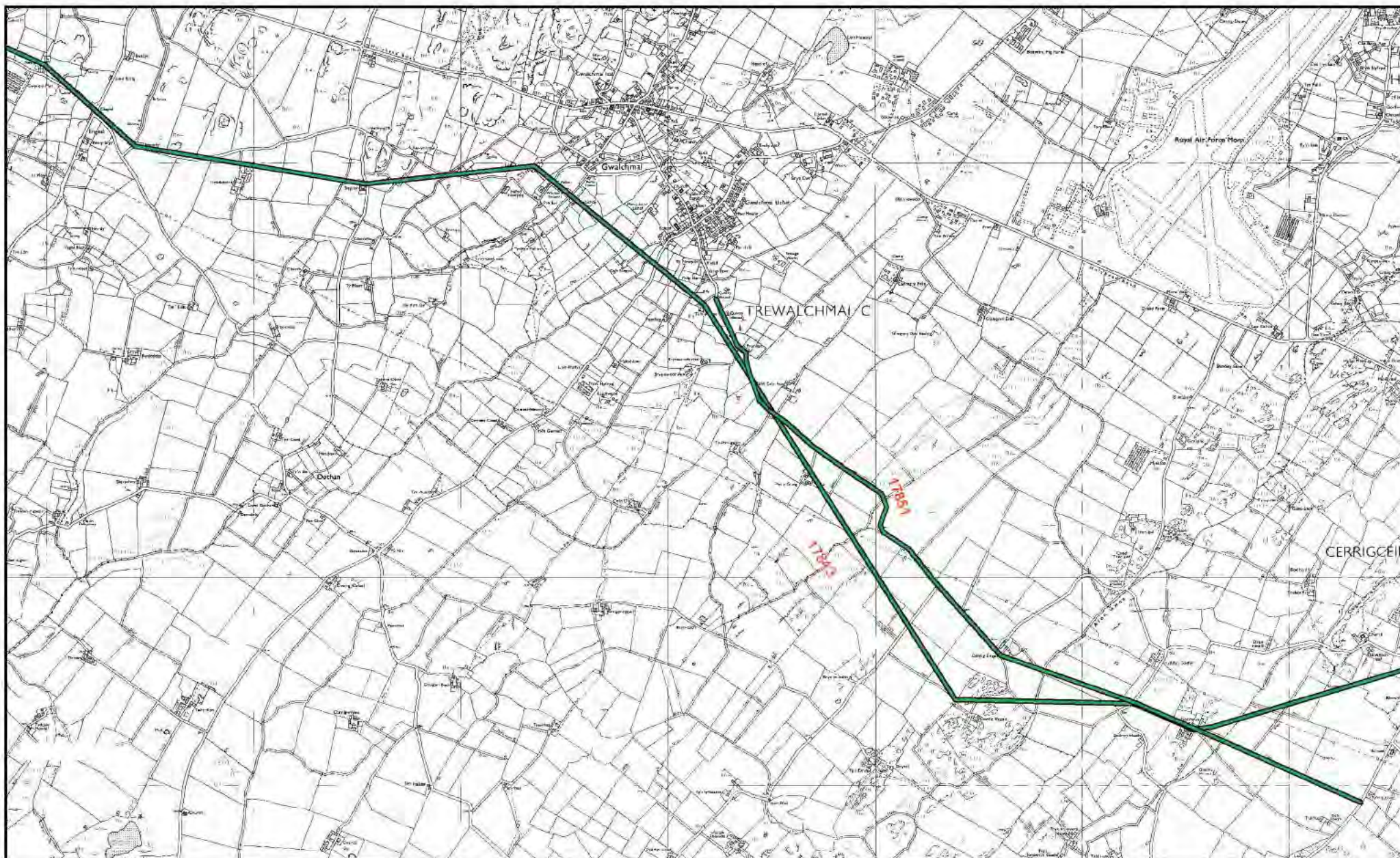
Map 104. Roman road RRN61 (Anglesey west route, Tal y Foel - Holyhead: PRN 17843), indicating status.

Background reproduced from Ordnance Survey 1:10,000 scale maps. Crown Copyright.
All rights reserved. Licence no. AL 100020895

KEY
Known ———
Proposed ———
Predicted ———
Discounted ———

Scale 1:25,000





Map 105. Roman road RRN61 (Anglesey west route, Tal y Foel - Holyhead: PRN 17843), indicating status.

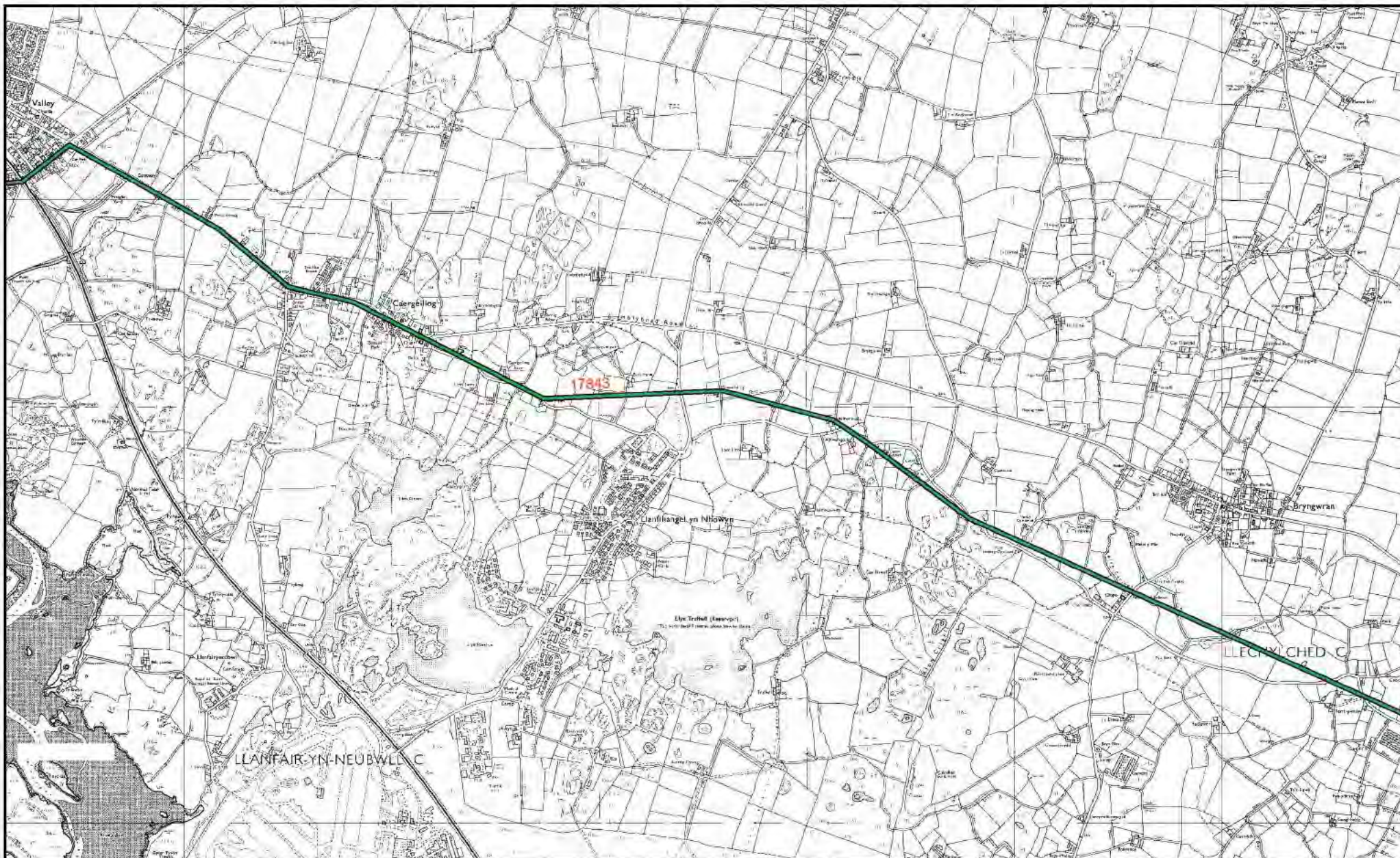
Background reproduced from Ordnance Survey 1:10,000 scale maps. Crown Copyright.
All rights reserved. Licence no. AL 100020895

KEY

Known	
Proposed	
Predicted	
Discounted	

Scale 1:25,000





Map 106. Roman road RRN61 (Anglesey west route, Tal y Foel - Holyhead: PRN 17843), indicating status.

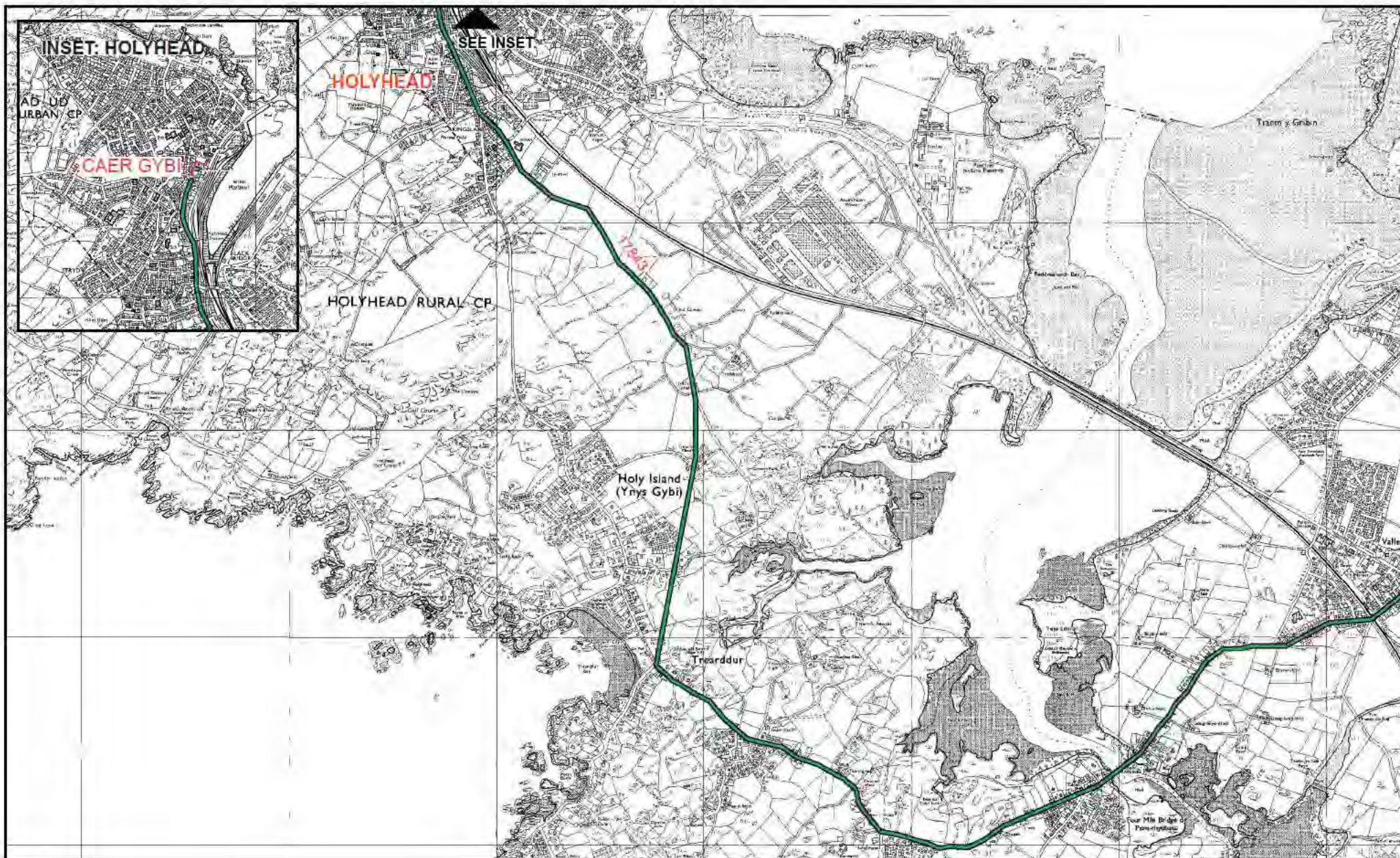
Background reproduced from Ordnance Survey 1:10,000 scale maps. Crown Copyright.
All rights reserved. Licence no. AL 100020895

KEY

Known	
Proposed	
Predicted	
Discounted	

Scale 1:25,000





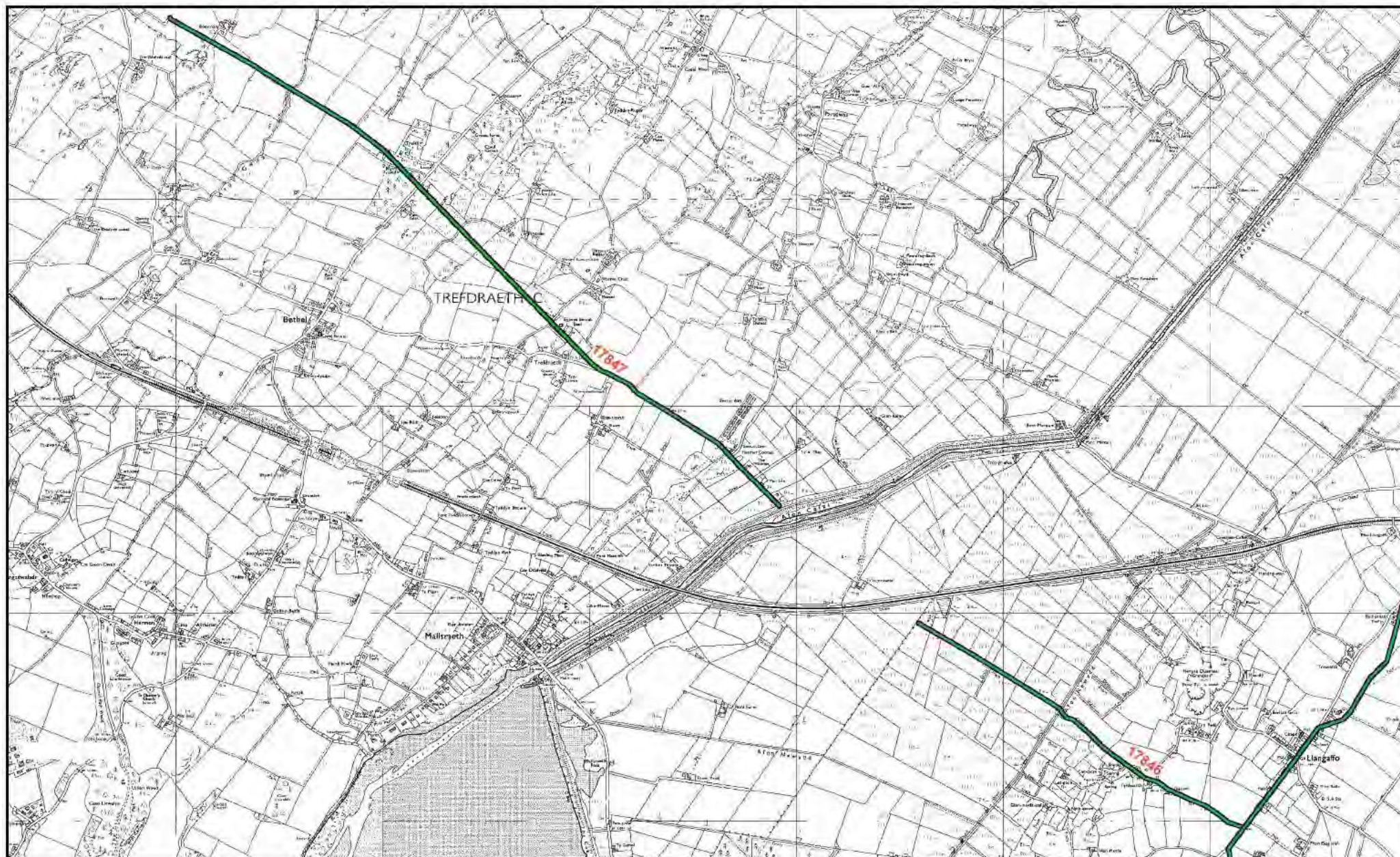
Map 107. Roman road RRN61 (Anglesey west route, Tal y Foel - Holyhead: PRN 17843), indicating status.

Background reproduced from Ordnance Survey 1:10,000 scale maps. Crown Copyright.
All rights reserved. Licence no. AL 100020895

KEY	
Known	—
Proposed	—
Predicted	—
Discounted	—

Scale 1:25,000





Map 108. Roman road RRN61 (Anglesey west route, Tal y Foel - Holyhead: PRN 17843), indicating status.

Background reproduced from Ordnance Survey 1:10,000 scale maps. Crown Copyright.
All rights reserved. Licence no. AL 100020895

KEY

Known	
Proposed	
Predicted	
Discounted	

Scale 1:25,000

