

CANOLFAN GOFFA FFESTINIOG

Level 2/3 Building Record



Ymddiriedolaeth Archaeolegol Gwynedd
Gwynedd Archaeological Trust

CANOLFAN GOFFA FFESTINIOG

Level 2/3 Building Record

Prosiect Rhif / Project No. G2459

Adroddiad Rhif / Report No.1309

Prepared for: NHS Wales

March 2016

Written by: John Roberts, Bethan Jones, Stuart Reilly, Ewan Kennaway and Robert Evans

***front cover image: view from the south of the evaluation trench
within the estate landscape (archive image: G2461_001)**

Cyhoeddwyd gan Ymddiriedolaeth Archaeolegol Gwynedd
Ymddiriedolaeth Archaeolegol Gwynedd
Craig Beuno, Ffordd y Garth,
Bangor, Gwynedd, LL57 2RT

Published by Gwynedd Archaeological Trust
Gwynedd Archaeological Trust
Craig Beuno, Garth Road,
Bangor, Gwynedd, LL57 2RT

Cadeiryddes/Chair - Yr Athro/Professor Nancy Edwards, B.A., PhD, F.S.A.
Prif Archaeolegydd/Chief Archaeologist - Andrew Davidson, B.A., M.I.F.A.

Mae Ymddiriedolaeth Archaeolegol Gwynedd yn Gwmni Cyfyngedig (Ref Cof. 1180515) ac yn Elusen (Rhif Cof. 508849)
Gwynedd Archaeological Trust is both a Limited Company (Reg No. 1180515) and a Charity (reg No. 508849)

CANOLFAN GOFFA FFESTINIOG

Level 2/3 Building Record

Prosiect Rhif / Project No. G2459

Adroddiad Rhif / Report No.1309

Prepared for: NHS Wales

March 2016

Written by: John Roberts, Bethan Jones, Stuart Reilly, Ewan Kennaway and Robert Evans

***front cover image: view from the south of the evaluation trench
within the estate landscape (archive image: G2461_001)**

Cyhoeddwyd gan Ymddiriedolaeth Archaeolegol Gwynedd
Ymddiriedolaeth Archaeolegol Gwynedd
Craig Beuno, Ffordd y Garth,
Bangor, Gwynedd, LL57 2RT

Published by Gwynedd Archaeological Trust
Gwynedd Archaeological Trust
Craig Beuno, Garth Road,
Bangor, Gwynedd, LL57 2RT

Cadeiryddes/Chair - Yr Athro/Professor Nancy Edwards, B.A., PhD, F.S.A.
Prif Archaeolegydd/Chief Archaeologist - Andrew Davidson, B.A., M.I.F.A.

Mae Ymddiriedolaeth Archaeolegol Gwynedd yn Gwmni Cyfyngedig (Ref Cof. 1180515) ac yn Elusen (Rhif Cof. 508849)
Gwynedd Archaeological Trust is both a Limited Company (Reg No. 1180515) and a Charity (reg No. 508849)

CANOLFAN GOFFA FFESTINIOG

Level 2/3 Building Record

Prosiect Rhif / Project No. G2459

Adroddiad Rhif / Report No.1309

Prepared for: NHS Wales

March 2016

Written by: John Roberts, Bethan Jones, Stuart Reilly, Ewan Kennaway and Robert Evans




***front cover image: view from the south of the evaluation trench
within the estate landscape (archive image: G2461_001)**

Cyhoeddwyd gan Ymddiriedolaeth Archaeolegol Gwynedd
Ymddiriedolaeth Archaeolegol Gwynedd
Craig Beuno, Ffordd y Garth,
Bangor, Gwynedd, LL57 2RT

Published by Gwynedd Archaeological Trust
Gwynedd Archaeological Trust
Craig Beuno, Garth Road,
Bangor, Gwynedd, LL57 2RT

Cadeiryddes/Chair - Yr Athro/Professor Nancy Edwards, B.A., PhD, F.S.A.
Prif Archaeolegydd/Chief Archaeologist - Andrew Davidson, B.A., M.I.F.A.

Mae Ymddiriedolaeth Archaeolegol Gwynedd yn Gwmni Cyfyngedig (Ref Cof. 1180515) ac yn Elusen (Rhif Cof. 508849)
Gwynedd Archaeological Trust is both a Limited Company (Reg No. 1180515) and a Charity (reg No. 508849)

Approvals Table				
	Role	Printed Name	Signature	Date
Originated by	Document Author	JOHN HARRIS		01/04/16
Reviewed by	Document Reviewer	ROBERT EVANS		1/4/16
Approved by	Principal Archaeologist	JOHN HARRIS		01/04/16

Revision History			
Rev No.	Summary of Changes	Ref Section	Purpose of Issue

CONTENTS

Non-technical summary	2
1 INTRODUCTION	3
2 METHODOLOGY	5
3 Archaeological and historical background	7
4 Results	11
4.1 Exterior	12
4.1.1 North Elevation.....	12
4.1.2 West Elevation	14
4.1.3 South Elevation	15
4.1.4 East Elevation	16
4.1.5 Memorial Garden	17
4.2 Interior	18
4.2.1 Ground Floor	19
4.2.2 First Floor	64
5 Discussion	76
6 SOURCES CONSULTED	77
Appendix I.....	80
Reproduction of Gwynedd Archaeological Trust Project	80
Specification for a Level 2/3 Building Record (February 2016)	80
Appendix II.....	81
Gwynedd Archaeological Trust Photographic Record.....	81
Metadata	81

Figures

Figure 01: Site Location Map, based on 1:10000 Ordnance Survey County Series Map Sheets SH74NW. Scale: 1:2500@A4.

Figure 02: Reproduction of TACP Architects Ltd Drawing No. EX01, with Gwynedd Archaeological Trust amendments to highlight room numbers, door numbers and window numbers used for recording and reporting

Figure 03: Reproduction of TACP Architects Ltd Drawing No. EX02, with Gwynedd Archaeological Trust amendments to highlight room numbers, door numbers and window numbers used for recording and reporting

Figure 04: Reproduction of Ordnance Survey 1" to 25-mile County Series Sheet IV.9, 1919

Figure 05a: Reproduction of a postcard detailing the hospital in its original form.

Figure 05b: Reproduction of a postcard detailing the hospital in its original form, during construction.

Figure 06: Reproduction of Sir Clough Williams-Ellis' design for Ffestiniog Hospital, c.1925.

Figure 07: Reproduction of an undated plan of the hospital.

Figure 08: Reproduction of a 1960 plan of the hospital.

Figure 09: Partial reproduction of a 1972 plan of the hospital.

Figure 10: Reproduction of TACP Architects Drawing EX01, with Gwynedd Archaeological Trust amendments to highlight room numbers, door numbers and window numbers used for recording and reporting and the location of all images taken on the ground floor.

Figure 11: Reproduction of TACP Architects Drawing EX02, with Gwynedd Archaeological Trust amendments to highlight room numbers, door numbers and window numbers used for recording and reporting and the location of all images taken on the first floor.

Figure 12: Location plan highlighting the location of all images taken of the exterior of the building.

Figure 13: Reproduction of TACP Architects Ltd Drawing No. EX01, with Gwynedd Archaeological Trust amendments to highlight the four main building phases.

Plates

Plate 01: Front Elevation - view from the north incorporating the original building and adjoining wings (both part visible).

Scale: 2 x 1.0m (archive image: G2459_005).

Plate 02: Front Elevation - detail of First World War memorial plaque (archive image: G2459_008).

Plate 03: Front Elevation - view east of entrance into raised garden at the front of the building Scale: 1.0m (archive image: G2459_006).

Plate 04: Front Elevation - detail of Second World War memorial plaque (archive image: G2459_007).

Plate 05: Front Elevation - view southeast of main building core and front of the west wing. The main building core is part of the original building, whereas the visible part of the west wing in the image are post-1925 extensions. Scale: 1.0m (archive image: G2459_009).

Plate 06: Side Elevation (west wing) - detail of west wing showing hip gable slate roofing. This part of the west wing is a post-1925 extension (archive image: G2459_010).

Plate 07: Side Elevation - view east of the west wing and main building core, detailing the hip gable slate roofs used for the main building and parts of the west wing, as well as the flat roofing used at the rear of the west wing. The main building core is part of the original building, along with part of the west wing visible beneath a chimney at the centre of the image. The remaining parts of the building are extensions (archive image: G2459_011).

Plate 08: Side and Rear Elevations - view west of west wing. The flat roofed part of the wing is a post-1972 extension which included a dayroom. The veranda in the foreground is part of the original 1925 building although the veranda roofline was subsequently modified when the wing was extended. Scale: 2 x 1.0m (archive image: G2459_017).

Plate 09: Side Elevation (east wing) - view west; the east wing comprised a hip gable slate roof wing that projected at a right angle to the main building and originally housed the male ward and staff entrance. The hip gable part of the wing is from the original building; the flat roof belongs to a post-1972 extension for a dayroom that removed the veranda. The windows in the original part of the wing were added during the construction of the dayroom extension. Scales: 2 x 1.0m (archive image: G2459_024).

Plate 10: Side Elevation (east wing) - view southwest of wing as seen from the front of the hospital. The wing projects from the main building core. The flat roof portion of the wing is the original staff entrance, whilst the hip gable portion includes the patient wards. The windows are all in their original positions. The fire escape on the main building core is a modern addition, with the fire escape door utilising an earlier window that has been enlarged. Scale: 2 x 1.0m (archive image: G2459_025).

Plate 11: View south of the memorial garden located at the rear of the hospital. The garden is terraced into hillside. The view is from the west wing veranda (archive image: G2459_027).

Plate 12: View north of the memorial garden located at the rear of the hospital, detailing the gradient of the slope. The west wing is visible at the top of the image, including the veranda; a retaining wall is visible at the front of the image (archive image: G2459_034).

Plate 13: View south of the memorial garden detailing current condition, a pathway and a raised planting area. Scale: 2 x 1.0m (archive image: G2459_028).

Plate 14: View east of the memorial garden detailing a raised planting area built from stone, with the west and east wings of the hospital visible in the background (archive image: G2459_031).

Plate 15: Detail of a wooden bench located along the middle terrace path and retaining wall. Scale: 2 x 1.0m (archive image: G2459_030).

Plate 16: Detail of an existing breach in the boundary wall of the memorial garden; note the slate core of the wall. Scale: 2 x 1.0m (archive image: G2459_032).

Plate 17: View north of the memorial garden detailing raised planting area built onto exposed rock. Scale: 2 x 1.0m (archive image: G2459_036).

Plate 18: View east of the memorial garden detailing stone terraces and boundary wall. Scale: 2 x 1.0m (archive image: G2459_037).

Plate 19: View west of the memorial garden detailing, pathway, raised planting area and boundary wall, with the natural landscape and hillside visible on the other side of the wall. Scale: 2 x 1.0m (archive image: G2459_038).

Plate 20: View west of the memorial garden detailing the boundary wall, with the natural landscape and hillside visible on the other side of the wall. Scale: 2 x 1.0m (archive image: G2459_035).

Plate 21: View east of the memorial garden detailing, pathway, raised planting area and boundary wall, with the natural landscape and hillside visible on the other side of the wall (archive image: G2459_019).

Plate 22: View west of the memorial garden detailing the boundary wall, with the natural landscape visible on the other side of the wall, along with part of Ffestiniog (archive image: G2459_033).

Plate 23: View east from the memorial garden across the local landscape providing an example of a patients' view (archive image: G2459_021).

Plate 24: View south from the memorial garden across the local landscape providing an example of a patients' view side of the wall (archive image: G2459_020).

Plate 25: Internal view of door D02 within the east wing, leading to the staff and trades' entrance (archive image: G2459_004).

Plate 26: Internal view of door D57 within the main building core, leading from the east wing to the kitchen (archive image: G2459_080).

Plate 27: Main Building Core - Room G42 (Kitchen): view northwest looking towards the front of the building. Note the semi-circular window fitting which is an original feature. This room has always been a kitchen. Scale: 2 x 1.0m (archive image: G2459_078).

Plate 28: Main Building Core - Room G42 (Kitchen): view southeast looking towards the interior of the building. Scale: 2 x 1.0m (archive image: G2459_078).

Plate 29: Main Building Core - Room G40 (Assisted Bathroom): view north looking towards the front of the building. This room was formerly the operating theatre. Scale: 2 x 1.0m (archive image: G2459_114).

Plate 30: Main Building Core - Room G11 (corridor): view west looking along the corridor through two sets of double doors. Scale: 2 x 1.0m (archive image: G2459_077).

Plate 31: Main Building Core - Room G13 (Dining Room): view northwest looking towards the front of the building/room entrance. This room was originally a staff room. Scale: 2 x 1.0m (archive image: G2459_093).

Plate 32: Main Building Core - Room G13 (Dining Room): view south looking through window W14. The window is not an original fitting. Scale: 1.0m (archive image: G2459_094).

Plate 33: East Wing - Room G06 (5 Bed Ward): view southeast looking towards the rear of the building. This room has always been a patient ward and is part of the original building. Scale: 2 x 1.0m (archive image: G2459_054).

Plate 34: East Wing - Room G07 (Day Room): view southeast looking towards the rear of the building. This room was added to the wing in the early 1970s and replaced the veranda. Scale: 2 x 1.0m (archive image: G2459_061).

Plate 35: East Wing - Room G08 (4 Bed Ward): view south looking towards the rear of the building. This room incorporates part of the original building and a 1970s extension, with a 2 Bed Ward extended south to increase ward capacity. Scale: 2 x 1.0m (archive image: G2459_070).

Plate 36: West Wing - Room G34 (Casualty): view south looking towards the centre of the building. This is not an original part of the west wing but was added after 1925 as an X-Ray room, subsequently becoming a casualty room in the late 1960s/early 1970s. Scale: 2 x 1.0m (archive image: G2459_141).

Plate 37: West Wing - Room G34 (Casualty): view north looking towards the front of the building. Scale: 2 x 1.0m (archive image: G2459_140).

Plate 38: West Wing - Room G27 (Corridor): view west looking along the corridor. This part of the corridor is within the original part of the west wing; an extension was added after 1925 to provide access to additional rooms. Scale: 2 x 1.0m (archive image: G2459_122).

Plate 39: West Wing - Room G27 (Corridor): view east looking along the corridor. This part of the corridor is not within the original part of the west wing but is part of the post-1925 extension designed to provide access to additional rooms. Scale: 2 x 1.0m (archive image: G2459_153).

Plate 40: West Wing - Room G20 (2 Bed Ward): view south looking to the rear of the building. This room is within the original part of the west wing and has always functioned as a 2 Bed Ward. The double doors open onto the veranda; this is an original feature but the fittings have been replaced with modern uPVC. Scale: 1.0m (archive image: G2459_122).

Plate 41: West Wing - Room G22 (5 Bed Ward): view south looking across the room towards the access door (via corridor G27) and access into room G23 (west wing dayroom). This room is not within the original part of the west wing but is part of the post-1925 extension; the dayroom is an additional extension built in the early 1970s. Scale: 2 x 1.0m (archive image: G2459_153).

NON-TECHNICAL SUMMARY

Gwynedd Archaeological Trust (GAT) was commissioned by NHS Wales to complete a Level 2/3 building record of Canolfan Goffa Ffestiniog, a memorial hospital located in Blaenau Ffestiniog, Gwynedd. The memorial hospital was built in 1925 and closed in 2013 and was in use part of the health services in Blaenau Ffestiniog until closure. The hospital included the original structure, designed by Sir Clough Williams-Ellis, along with later additions and extensions and a memorial garden at the rear.

The development proposals for the hospital will include demolition, refurbishments and the construction of single and two storey extensions surrounding the existing 1925 frontage as well as external alterations to the car park. The memorial garden will also be retained.

The Level 2/3 record included a photographic and written descriptive and analytical record. All accessible rooms were recorded for function and form and it was apparent that most rooms incorporated modern hospital fittings, with limited evidence for earlier internal phasing. The building phases were more apparent on the exterior and it was confirmed that the building went through four main building phases: the original build, a post-1934 extension, a post-1972 addition to each wing and minor late twentieth additions. The post-1934 extension changed the form of the building, with the original symmetrical design replaced by an enlarged west wing, built to accommodate further patient services; the post-1972 additions included day rooms built onto the end of each wing, removing one of the rear verandas in the process and changing the building form still further. The post-1934 extension retained the character of the original build, with the same building styles used, including hip gabled roofs, but the post-1972 additions reflected a more functional style. The late twentieth century additions included a fire escape stairwell and an alteration to an original entrance.

The building serves as valuable example of a memorial hospital built in a colonial style and whilst the form of the building changed quite quickly, the role of the hospital in the healthcare of the community never changed.

1 INTRODUCTION

Gwynedd Archaeological Trust (GAT) has been commissioned by *NHS Wales* to complete a Level 2/3 building record of Canolfan Goffa Ffestiniog, a memorial hospital located in Blaenau Ffestiniog, Gwynedd (NGR SH70214556; Figure 01). The memorial hospital forms part of the current health services in Blaenau Ffestiniog and was built in 1925; the current building includes the original structure, along with later additions and extensions.

The health services in Blaenau Ffestiniog are currently fragmented onto three existing sites:

- The Canolfan Goffa Ffestiniog/war memorial hospital site;
- The Old Physio Building; and
- Blaenau Health Centre.

The three sites are located either side of Wynne Road (Figure 01). The war memorial site is the largest of the three buildings and measures 40m in length and up to 23m in width; the Old Physio Building is located 10m west of the war memorial hospital; the Blaenau Health Centre is located 66m to the north of the memorial hospital. The war memorial hospital and physio building are located within a 49m long and 76m wide land parcel that includes access roads, parking and landscaping; a memorial garden is located at the rear of the hospital site.

The proposals will consolidate the services into one building, which will be located on the site of the war memorial hospital and will include demolition, refurbishments and the construction of single and two storey extensions surrounding the existing 1925 frontage as well as external alterations to the car park. The memorial garden at the rear of the building will be retained.

The building record has been completed in response to condition #8 of planning application C14/0112/03/LL, which states:

No development (including demolition, site clearance or stripping out) shall take place until an archaeological specification for a programme of building recording has been submitted to and agreed in writing with the Local Planning Authority. The development and all archaeological work shall be carried out and completed in accordance with the approved specification.

Gwynedd Archaeological Planning Services (GAPS) requested a Level 2/3 building record as described in *Understanding Historic Buildings: A guide to good recording practice* (English Heritage 2006), be completed before any site works commence (GAPS email correspondence dated 05/02/2016). GAPS confirmed that the building record should be limited to the war memorial hospital building only.

The building record was completed in accordance with the following guidance:

- Royal Commission on Ancient and Historic Monuments of Wales 2015 *Guidelines for digital archives*;
- *Standard and Guidance for the archaeological investigation and recording of standing buildings and structures* (Chartered Institute for Archaeologists, 2014); and
- *Understanding Historic Buildings: A guide to good recording practice* (English Heritage 2006).

2 METHODOLOGY

The building record was completed to a Level 2/3 standard as described in *Understanding Historic Buildings: A guide to good recording practice* (English Heritage 2006). A Level 2/3 record is a descriptive and analytical record that includes:

- a photographic and descriptive record of the exterior and interior of the building; and
- an analysis and account of the building's origin, development and use.

The photographic record was completed on the 19th February 2016 and included general views of the memorial hospital within the landscape from all visible/accessible locations, e.g. Wynne Road, the elevated path on the western side and the open areas to the east. The record included elevation photographs of the building exterior and interior. The photographs were taken with a *Nikon D5100* fitted with a *AF-S DX Zoom-NIKKOR 18-55mm f/3.5-5.6G ED VR* lens; the maximum image resolution will be 4,928 × 3,264 (16.2 effective megapixels) in RAW format and recorded on GAT proformas. A total of 237 images were taken (archive reference G2459_001 to G2459_237; qv. [Appendix II](#) for a copy of the photographic metadata table). The photographic images were archived in TIFF format in accordance with the Royal Commission on Ancient and Historic Monuments of Wales 2015 *Guidelines for digital archives*. The location of all plates are listed on Figures 10, 11 and 12.

The descriptive record was completed on GAT pro-formas and recorded the exterior and interior of the structure in terms of building fabric, appearance and content, using GAT proformas. Dimensions were taken for the building height, width and length using a *Leica DISTO D3* multi-functional laser measuring tool (measuring accuracy of ±1mm with an enhanced measuring range of 100m). The existing plans of the ground and first floor (TACP Architects Ltd Drawing Nos. EX01 and EX02; Figures 02 and 03), were used for identifying rooms and for locating all internal images and for annotations of any relevant building detail.

The analysis and account of the building's origin, development and use utilised the photographic and descriptive record, along with available primary and secondary sources including the original architect's drawings available. Information was sourced from the following:

1. The regional Historic Environment Register (HER, Gwynedd Archaeological Trust, Craig Beuno, Garth Road, Bangor, Gwynedd LL57 2RT) will be examined for

information concerning the study area. This will include an examination of the core HER, the 1:2500 County Series Ordnance Survey maps and any secondary information held;

2. Archive data and historic maps, will be consulted in the regional archives at the Gwynedd Archives Service at the Dolgellau Record Office and also at the Bangor University Department of Manuscripts; and
3. Archive Information held at Ysbyty Gwynedd, Bangor.

3 ARCHAEOLOGICAL AND HISTORICAL BACKGROUND

An examination of the First to Third Edition Ordnance Survey 1" to 25-mile County Series maps for the area (Sheet IV.9, published in 1888, 1901 and 1919 respectively) confirms that prior to the construction of the memorial hospital, the general area was undeveloped land. The First Edition shows no built structures within the area occupied by the memorial hospital and the area is presented as a large irregular shaped field crossed by footpaths, whilst Wynne Road is not present. Wynne Road is present on the Second Edition Map, whilst the hospital location is presented as an open area with "Old Quarry" listed nearby. By the third edition map, a row of houses (still present) are presented along Wynne Road, whilst a boundary wall crosses the area to the north of the memorial hospital location (cf. Figure 04).

As stated in the Design and Access Statement prepared by TACP Architects Ltd, the memorial hospital was built in 1925 at a cost of £5741, with sixpenny contributions from the local quarrymen, in memory of those who died during the First World War. The plan and specifications for the hospital were prepared by Sir Clough Williams-Ellis, who gave his services free of charge, with the land donated by Lord Newborough (TACP Architects Ltd, 2014: 09).

The hospital was officially opened on Saturday 11th June 1927 by Col. David Davies, MP, Llandinam. The British Film Institute holds archive footage of the opening ceremony. The film lasts ten minutes and the footage was shot by the local cinema operator, Thomas Ellis Griffiths (<http://player.bfi.org.uk/film/watch-opening-ceremony-the-festiniog-district-heroes-memorial-hospital-1927/>); the footage shows a large procession to and ceremonial opening of the hospital. The procession includes war veterans and serving soldiers and is witnessed by a large public turnout. The main building front with the ceremonial plaque is clearly visible during the opening ceremony held from a raised podium. The footage finishes with a shot of an entrance archway that appears to have been built as a temporary structure for the opening ceremony; a sign over the archway reads: *1914-1918 ER COF AC I CADW'N FYW (1914-1918 IN MEMORY AND TO KEEP ALIVE)*.

War memorials of the time in Gwynedd took the form of memorial halls, clock towers and obelisks; the two memorial hospitals were the Herbert Luck North designed hospital in Dolgellau and the Sir Clough Williams-Ellis hospital (Haslam, et. al. 2009: 82).

The plan and specifications were completed in pen with wash and the original building plan is smaller than the current building, emphasising changes made to the building through extensions and alterations over the succeeding decades. The original plan (Figure 06) was based on a symmetrical design, with the central rectangular block (incorporating the theatre, staff rooms and administration rooms) flanked by wings at right angles that housed the wards. Use of the hospital by male and female patients was segregated, with female patients treated in the west wing and male patients in the east wing, separated by the main hospital rooms in the central block. All female and male patients did use the same entrance however, which was located at the front of the west wing, providing access to the a hall connecting the two wings via the main block. An entrance on the east wing, was for use by “staff & trade”. A veranda was located at the rear of the male and female wards respectively; the verandas were not connected, and were separated by the central administration block. Each veranda was supported by four Doric columns.

Sir Clough Williams-Ellis produced a design for additions to the hospital in 1934 (ref. PA488/3(1-5) that are now held in the collections of the Royal Institute of British Architects. These drawings have not been accessed at time of writing, but two subsequent drawings from the mid-twentieth century include the extensions as well as room alterations. The drawings comprise an undated first floor services plan (Betsi Cadwaladr University Health Board archive 18/1; Figure 07) and a services plan dated to June 1960 (Betsi Cadwaladr University Health Board archive 18/2; Figure 08). Plan 18/1 appears to be the earlier plan, as the layout of rooms within the core building are similar to the layout on the 1925 plan. The extension is located on the western side of the hospital and is attached to the west wing. The extension includes the addition of an x-ray room (with adjoining dark room), a matron’s office, two private rooms for patients and a four bed female ward. The original female ward has been reduced from four to two beds. The male ward in the opposite wing has not been significantly altered. The verandas are extant and stairs are visible at the rear of the property leading on the memorial garden. A large semi-circular “raised garden” is located outside the front elevation of the main core. The 1960 plan details further changes to the internal layout: the key changes include the conversion of the original bathroom for the female wing, present both on the 1925 and undated plan, into the sister’s office; the private wards on the extended female wing have been converted into two bedroom wards. The main core and the male wing appear unchanged. The pre-1960 plan also identifies the floor surfaces that were in use on the ground floor: the majority of the rooms had wood block floors, including all the wards, office spaces and the x-ray room; the anaesthetic room and operating theatre had terrazzo flooring, presumably for ease of cleaning, whilst the kitchen and main corridor were tiled. The

verandas are listed as having concrete floors. It appears the flooring of the extension deliberately matched the flooring used in the original building.

A plan from 1972 (Betsi Cadwaladr University Health Board archive 18/16; Figure 09) details further layout changes and a proposed rear extension to both the male ward and extended female ward. The extensions were designed to include day rooms for both wings. Designs for the addition of a dayroom were originally presented on a plan dated to the 4th March 1968 (Betsi Cadwaladr University Health Board archive 18/10), which proposed converting the female ward veranda into an enclosed dayroom. This design was update in December 1968 (Betsi Cadwaladr University Health Board archive 18/11), with proposals for adding the dayroom to the extended female wing, rather than enclosing the veranda. The December 1968 plan matches the plan from 1972 for the extended female wing. The 1972 plan differs by including a south extension to the east wing and the enclosing of the east wing veranda to form a dayroom; similar to what was originally planned for the west wing in 1968. The 1972 plan also reveals that the male and female wards had switched sides, with the male ward moved to the west wing and the female ward moved to the east wing. The bathroom at the front of the west wing has also been extended and converted into a sluice room. The rooms in the building core retained their earlier functions. A small rectangular extension is also located on the west wing, with the former west wing entrance and entrance porch removed, along with a sister's office and WC, to be replaced by a larger sluice room and relocated WC. This would have removed one of the two original entrances as well as the entrance porch, with access to the west wing through another entrance point further along the same elevation. It is unclear when the original entrance was removed, but the extension is visible on the 1968 plan, suggesting it was completed between 1960 and 1968.

The 1972 essentially matches the current layout and proportions, but room functions have changed, with the operating theatre in the building core now extant as an assisted bathroom. A physiotherapy room on the 1972 plan is now a kitchen and the sister's office in the original east wing now a "quiet room" (the sister's room having the replaced the matron's room in the building core). The east wing dayroom on the 1972 plan has been extended further south and is visible on the current plan as double the size; the ward has also been extended south. This layout has removed the east wing veranda.

The first floor layout is indicated on two plans: the undated pre-1960 plan and the current layout plan. The undated plan list five bedrooms, a bathroom, a matron's bedroom and a sister's bedroom; the current plan generally matches the layout of the undated plan but the

room functions have changed, with the bedrooms converted into offices and stores and the matron's and sister's rooms as a bedroom and district nurses room respectively.

The available plans for the hospital cover a ninety year period and detail the use of the hospital from initial design to final function. Within that period the hospital design and use was changed. The closing-in of the east veranda and the construction of day rooms for both wings in the early 1970s reflected a change from the original design, where the patients could convalesce on an open veranda overlooking the memorial garden and the landscape beyond, to recuperation within an enclosed space within the hospital. This reflects the change in healthcare practices and needs during the twentieth century. The change in the design and scope of the hospital is also reflected in the change in healthcare services in the local area and the addition of further healthcare departments in Blaenau Ffestiniog.

The latest plan was produced in 2013 (TACP Architects Ltd Drawing No. EX01), which generally matches the 1972 plan. The 2013 plan was used during the building recording and it was noted that further changes had been made to the building since the production of the 2013 plan, albeit on a small scale, with certain room functions changed or partitions removed or relocated.

A phased plan of the four main building stages is reproduced in Figure 13.

4 RESULTS

The memorial hospital is a two storey structure that comprises 61 rooms; 46 rooms are located on the ground floor and 15 on the first floor. There were no accessible cellars or attic spaces. The main access is located on the northeast facing elevation and includes the original building frontage, with a memorial plaque prominently positioned. The memorial garden is located at the rear of building (southwest facing elevation) and has been designed as a terraced garden overlooking the rugged landscape to the south.

4.1 Exterior

4.1.1 North Elevation

The memorial hospital is located at the southern edge of Blaenau Ffestiniog and is accessed via a short road off the Wynne Road. The area around the northern and eastern edge of the hospital is tarmacked, with a small car park in the latter. The northern elevation of the main two-storey hospital building has a small garden at the front which is enclosed by low walls, which appears to be a remnant of the larger raised garden extant on the undated mid-twentieth century map. The northern garden wall consists of a low stone wall with metal railings, framed by two 2m high rounded stone pillars with pointed tops (Plate 01). The side (western and eastern) garden walls consist of exposed blocks of slate with narrow coping stones set on their sides and bonded with cement (Plate 03). Access into the garden is gained via two identical ornate metal gates. The interior of the garden, between the gates is paved with square concrete slabs, with the remainder of the garden being covered by a grass lawn and a variety of bushes. There are two memorial plaques to fallen soldiers of the First and Second World War. The First World War memorial plaque is mounted on the northern elevation of the hospital between the first storey windows and is of a curved, roughly oval-shaped design with dates 1914 and 1918 (Plate 02); the Second World War memorial plaque is at ground level, also on the northern elevation, consisting of grey slate with gold engraved lettering listing the names of those fallen in battle with the date 1939 – 1945 and the statement *Eu haberth nid oedd yn ofer* (Their sacrifice was not in vain) written at the top of the memorial (Plate 04).

The main building of the hospital is a two-storey building of coarsed, carved stone construction heavily covered with cream paint (Plate 01). A large, wide, pointed slate roof with wide eaves which overhang the building is set on top with a small attic/roof light at the apex. There are four large sash windows set within the northern elevation. The ground floor windows (W36 and W37) are divided in two, with the top third being semi-circular in design and the remainder of the window consisting of 18 panes. The bottom right window has been altered to allow for an extraction fan for the assisted bathroom. The first floor windows (W41 and W42) are square with 24 panes and are framed by wooden window shutters.

The remaining windows within the main two-storey building are a mix of sash and uPVC windows. Windows W35, 40, 43, 44 and 49 are sash, the majority of which have 20 panes and are square in shape, except for W43 which has 8 panes and rectangular in shape. The

remaining windows W39, W45 to W48 are modern uPVC windows which are primarily located on the south elevation of the building.

4.1.2 West Elevation

The western wing of the hospital is single storey, with predominantly hip gable slate roofing, aside from the 1970s day room extension at the south elevation, which has a flat roof (Plate 07). The west wing comprises the original wing and a large extension that envelopes the wing, obscuring the original wing, with only the roofline still visible (Plat 07). The walls of this wing have been heavily rendered so it was not possible to determine the composition of the walls, although it is highly likely that the flat roofed sections of the wing, for example, G23 and G38 are of concrete block build, based on the exposed masonry visible on the inside of the extension on the east wing. The windows are a mixture of wooden framed windows (W26 to W34) and uPVC windows (W19 to W23, W25 and W28).

4.1.3 South Elevation

The rear, south elevation, of the hospital is surrounded by a raised concrete walkway, enclosed by a plain metal railing that separates it from the adjacent memorial garden (Plate 08). At the rear of the west wing is a veranda that is partially enclosed by a colonnade made up of four pillars set on square stone plinths and bow top metal railing. The veranda continues along the south elevation of the main building, with access via two concrete steps but it stops abruptly by the extension of the east wing. The veranda and colonnades are an original feature, although the veranda roofline has been modified to accommodate the extension.

4.1.4 East Elevation

The east wing of the hospital is single storey with a combination of a hip gable slate roof and a flat roof (Plate 09). The east wing comprises the original wing and a 1970s extension; the latter is associated with the extension of the wing in the 1970s to include a day room (G07) and four bed ward (G08). The original wing is built from coarsed, carved stone blocks while the rear extension has a stone effect façade but is of concrete block construction. The majority of the windows, with the exception of the 16 pane sash window in room G03 (W01) are uPVC (W02, 03, 04, 05, 06, 07, 08, 09, 10, 11, 12 and 13). The uPVC windows W05 and W06 (Figure 02, Plate 09) visible in the original part of the wing are later insertions, completed as part of the day room extension (Figure 09). Previously, there were no windows on this elevation (Figures 06 to 08), with light restricted to windows on the north and south elevations of the wing.

4.1.5 Memorial Garden

The memorial garden is located on a steep south facing slope at the rear of the hospital. It is a terraced garden, with at least three terraces that is enclosed by a stepped slate stone wall which is comprised of thin dressed slate blocks bonded together with cement (Plate 11). A section of the south elevation of this wall has collapsed, possibly due to a combination of the steepness of the slope and the weight of the sodden soil of the garden (Plate 16).

The terraces within the garden and the central path which extends east-west are defined by stone walls that consist of a mixture of dressed slate stone blocks and irregular shaped boulders bonded together with cement. The terracing includes circular raised beds that are scattered evenly across the width of the garden and are planted with a variety of bushes and a conifer tree (Plates 14, 17 and 18). The central path is approximately 1.0m wide and is made up of fine pea gravel and includes an alcove with a weather wooden summer seat (Plate 15).

Access to the garden is gained via steps from the south west corner of the veranda and a narrow path along the edge of the west wing. The steps lead onto the central path and would have also once led to the bottom terrace of the garden, adjacent to the south elevation of the garden wall, except this section of the steps have been blocked by overgrown bushes. During the survey it was clear that while the garden was relatively well maintained it was also in need of more thorough maintenance as some of the plants were overgrown, some of the slate copings of the terrace walls have become dislodged, the ground, in particular the lower slopes were sodden and there is a breach in the south elevation wall.

4.2 Interior

The results are presented as individual room descriptions with length, width and height dimensions included. For the location of all ground floor rooms and associated photographs cf. Figure 02; for the location of all first floor rooms and associated photographs cf. Figure 03.

The majority of the fixtures and fittings are modern due to its function as a hospital until very recently, so the details for these are not provided in the descriptions, unless they reflect specific alterations.

4.2.1 Ground Floor

Room Number:

G01 Corridor

Dimensions:

Length: 1.54 m

Width: 1.53 m

Height: 2.5 m

Description:

A small, square shape corridor within the east wing that provides access to the kitchen (G42) and a larger corridor (G02), via an external door (Plate 25). This room was the original entrance porch for the east wing. On the 1925 plan, the external door is described as the “staff & trades entrance” and would have provided access to the kitchen and corridor leading to the building core as well as the patient ward in the east wing, as is it does presently.

Room Number:

G02

Function:

Corridor

Dimensions:

Length: 4.27 m

Weight: 2.42 m

Height: 3.01 m.

Description:

A rectangular shaped corridor that is accessed from G01 and provides access to the lobby (G11) and the east wing wards (G06 and G08), as well as bathroom G03, WC G04 and store room G05. This corridor has retained its original function and is presented as a corridor on the Sir Clough Williams-Ellis plan from 1925.

Room Number:

G03

Function:

Bathroom

Dimensions:

Length: 1.98 m

Width: 1.79 m

Height: 2.41 m

Description:

An assisted bathroom containing lavatory, a small sink and a modern radiator. The room is accessed from corridor G02. This room has retained its original function and is presented as a bathroom on the Sir Clough Williams-Ellis plan from 1925 and the door and sash window fittings appear to be original or early fittings.

Room Number:

G04

Function:

Bathroom

Dimensions:

Length: 2.20m

Width: 0.89 m

Height: 2.50 m

Description:

Former WC accessed via corridor G02, now used as a cleaner's room with a small handbasin and tiled walls. The room size has not changed since the original design and is listed on the most recent plan (TACP Architects Ltd Drawing No. EX01: December 2013) as a WC, suggesting the change in function was recent. The room includes a small fixed timber framed window and is accessed via a sliding door that is a modern fitting.

Room Number:

G05

Function:

Store

Dimensions:

Length: 1.42 m

Width: 1.17 m

Height: 3.05 m

Description:

A small square shaped storage room, accessed via room G02. This room is not present on the 1925 plan, but is extant on the pre-1960 undated plan, where it is listed as the cleaner's room; and also on the 1960 plan, where it is listed as the sluice room. The room includes a small fixed timber framed window, which is not included on the 1925 plan but is included on the undated and 1960 plans, suggesting it was a later inclusion when the room was built.

Room Number:

G06

Function:

Five Bed Ward

Dimensions:

Length: 6.21 m

Width: 5.8 m

Height: 3.01 m

Description:

A rectangular five bed female ward accessed from corridor G02 and providing access to room G07 (Plate 33). This room is included with the original 1925 plan and is listed as a male ward and as a six-bed ward on the undated and the 1960 plans. On all three plans, the only windows are on the north and south elevations; the two large windows on the east elevation are not present and are later insertions, along with the door leading to room G07. The 1972 plan proposing the extension of this wing to include a dayroom at the southern end also includes reference to the insertion of two windows on the east elevation and the construction of an access door to the dayroom by utilising the space occupied by the southern window. Therefore, the east elevation windows and room G07 door are 1970's additions; the uPVC windows are more modern replacements.

Room Number:

G07

Function:

Day Room

Dimensions:

Width: 5.83 m

Height: 3.01 m

Description:

A rectangular day room accessed from room G06. The room includes modern radiators and five uPVC window fittings (W007 to W011; Plate 34). This room is a modern addition, originally proposed in the 1968 and then in 1972. The current room is twice the length of the room detailed on the 1972 plan, suggesting it was subsequently enlarged or the plan revised; a removed patch of plaster on the southern elevation confirms it was built with blockwork. To construct the dayroom in its current form, the veranda and Doric style columns were removed.

Room Number:

G08

Function:

Four Bed Ward

Dimensions:

Length: 9.99 m

Width: 3.15 m

Height: 2.27 m

Description:

Long rectangular four bed ward accessed from corridor G02 and located at the rear of the east wing (Plate 35). This room incorporates part of the original 1925 wing and part of the 1970's extension. The room has two windows on the south, which are modern fittings.

Room Number:

G09

Function:

Store

Dimensions:

Length: 1.35 m

Width: 1.18 m

Height: 2.71 m

Description:

A small storage room accessed from the central lobby in the main building core, which contains a single shelf and two coathooks. This room is a late twentieth century extension to an existing storage cupboard: on all plans from 1925 to 1972 this room is a narrower cupboard, which is partitioned to allow access from one side via the lobby and the other side via room G13 (staff/dining room). The partition was removed post-1972 and the cupboard redesigned and extended into the lobby, with access limited to the lobby.

Room Number:

G10

Function:

Store

Dimensions:

Length: 1.20 m

Width: 1.40 m

Height: 2.71 m

Description:

A small storage room accessed from the central lobby in the main building core, which matches room G09 in function and origin. This room is also a late twentieth century extension to an existing storage cupboard extant on all plans from 1925 to 1972. This cupboard was partitioned to allow access from one side via the lobby and the other side via room G14 (matron's then sister's room). The partition was removed post-1972 and the cupboard redesigned and extended into the lobby, with access limited to the lobby.

Room Number:

G11

Function:

Lobby

Dimensions:

Length: 9.05 m

Width: maximum 4.2 m; minimum 2.4 m

Height: 2.71 m

Description:

A rectangular lobby in the centre of original building (Plate 30). The lobby provides access to all the rooms in the building core as well as access to the east and west wings as well as access to the first floor. On the original plan, G11 is described as a hall and then a corridor on later plans, but it appears always to have performed the same function.

Room Number:

G12

Function:

Store

Dimensions:

Length: 0.35 m

Width: 0.77 m

Height 1.99 m

Description:

A small storage space containing shelves. This room is present on all plans, serving the same function; the only addition is a door (door D14).

Room Number:

G13

Function:

Dining Room

Dimensions:

Length: 4.84 m

Width: 4.39 m

Height: 2.69 m

Description:

A rectangular room used as a dining space; accessed from lobby G11 (via door D50; Plate 31). The room is within the original building core and is listed on the 1925 to 1960 plans as a staff room; it is listed on the 1972 plan as a staff dining room and on the 2013 plan as a dining room. The original window fittings had been replaced with uPVC; the windows look towards the landscape south of the hospital (Plate 32).

Room Number:

G14

Function:

Sister's Office

Dimensions:

n/a

Description:

Access was not allowed to this room and it remained locked. The room is accessed from lobby G11 and is within the original building core. The room is listed on the 1925 to 1972 plans as the matron's and on the 2013 plan as the sister's office. The original window fittings had been replaced with uPVC.

Room Number:

G15

Function:

Store

Dimensions:

Length: 0.35 m

Wits: 0.75 m

Height: 1.98 m

Description:

A small storage space containing shelves. This room is present on all plans, serving the same function; the only addition is a door (door D18).

Room Number:

G16

Function:

Store

Dimensions:

Length: 0.32 m

Width: 1.28 m

Height: 1.82 m

Description:

A small storage unit consisting of shelves. This room is present on all plans, serving the same function and is present in the original size and shape, unlike rooms G10 and G09 that are modified versions of the same design. Room G16 matches G17. The room is accessed via door D19.

Room Number:

G17

Function:

Store

Dimensions:

Length: 1.16 m

Width: 0.33 m

Height: 1.82 m

Description:

A small storage unit consisting of shelves. This room is present on all plans, serving the same function and is present in the original size and shape, unlike rooms G10 and G09 that are modified versions of the same design. Room G17 matches G16. The room is accessed via door D20.

Room Number:

G18

Function:

Quiet Room

Dimensions:

Length: 3.79 m

Width: 2.50 m

Height: 3.01 m

Description:

A small rectangular room located in the original part of the west wing. The room is recorded on the 2013 plan as a “quiet room”. Access to the room is from corridor G27 via door D24 and includes a uPVC double glaze door leading to the veranda (door D25; height: 2.48 m; width: 1.20 m). The room is listed in the 1925 plan as a “private room” and subsequently as a “treatment room” (undated pre-1960 plan), a matron’s office (1960) and a sister’s office (1972), suggesting the room has seen several functions.

Room Number:

G19

Function:

Single Bed Room

Dimensions:

Length: 3.78 m

Width: 2.60 m

Height: 2.57 m to 3.01 m

Description:

A small rectangular room listed on the 2013 plan as a single bed ward but recently has been used as a cleaner's room. Access to the room is from corridor G27 via door D26 (and includes a uPVC double glaze door leading to the veranda (door D 27; height: 2.48 m; width: 1.18 m). This room is listed on the 1925 plan as a maternity room and on the undated pre-1960 plan as a private ward; the 1960 to 2013 plans list the room as a single bed ward.

Room Number:

G20

Function:

Two Bed Ward

Dimensions:

Length: 3.79 m

Width: 3.76 m

Height: 2.54 m to 3.02 m

Description:

A square shaped two bed ward that is part of the original west wing (Plate 40). The room is accessed from corridor G27. The room includes a uPVC double glaze door leading to the veranda (door D29; height: 2.46 m; width 1.92 m). The room is detailed on the 1925 plan as a 4 bed female ward; the room is larger than present and extends into what is now the access corridor (Room G27). Room still retains original radiator, of which the outer casing has been removed to reveal original Parquet flooring. The remainder has been covered with textured lino tiles. Building work has exposed original foundation would work for the first floor flooring. The room appears to have been converted into a 2 bed ward and the corridor extended across not long after, as the current layout is visible on the undated pre-1960 plan.

Room Number:

G21

Function:

General Office

Dimensions:

Height: 4.07 m

Width: 2.56 m

Height: 3.07 m

Description:

A rectangular room classed as the general office that is part of the post-1925 extended west wing. The room is accessed via corridor G27 and includes access to the veranda.

The room is listed as the matron's office on the undated pre-1960 plan, an office on the 1960 plan, a consulting room on the 1972 plan and a general office on the 2013 plan.

Room Number:

G22

Function:

Five Bed Ward

Dimensions:

Length: 8.63 m

Width: 6.05 m

Height: 2.53 m to 3.05 m.

Description:

A large rectangular five bed male ward that is part of the post-1925 extended west wing (Plate 41). The room is accessed from corridor GF28 and provides access to day room GF23, as well as the veranda.

The room is listed as a four bed female ward on the pre-1960 undated plan, a five bed ward on the 1960 plan and a male ward on the 1972 and 2013 plan. The west elevation window (W25) was added during the extension works to add the day room and the window is listed as a “new window in timber surrounds with slate cill” on the 1972 plan.

Room Number:

G23

Function:

Day Room

Dimensions:

Length: 6.07 m

Width: 3.37 m

Height: 2.75 m

Description:

A large rectangular dayroom entered via sliding doors from room G22 (5 bed ward). The day room is attached to the post-1925 west wing extension but was added after 1972. The room size, windows and sliding doors are all as detailed on the 1972 plan.

Room Number:

G24

Function:

Linen Cupboard

Dimensions:

Length: 1.69 m

Width: 1.32 m

Height: 3.06 m

Description:

A small square linen closet incorporating shelves. This room is within the post-1925 extension to the west wing. The room is accessed from corridor GF28 and is listed on all post-1925 plans as a linen room.

Room Number:

G25

Function:

Bathroom

Dimensions:

Length: 2.96 m

Width: 2.65 m

Height: 3.08 m

Description:

A small square rectangular shaped bathroom located within the post-1925 extension to the west wing. The room is accessed from corridor GF28 and is listed on all post-1925 plans as a bathroom.

Room Number:

G26

Function:

Single Bed Ward

Dimensions:

Length: 4.41 m

Width: 2.53 m

Height: 2.73 m to 3.07 m.

Description:

A rectangular shaped room located within the post-1925 extension to the west wing. The room is accessed from corridor G28. The room is listed on the undated pre-1960 plan as a private ward with a single bed, on the 1960 plan as a two-bed ward, the 1972 plan as a ward and the 2013 plan as a single bed ward, suggesting the room changed little in function.

Room Number:

G27

Function:

Corridor

Dimensions:

Length: 9.21 m

Width: 2.29 m

Height: 3.02 m.

Description:

A rectangular corridor located across the original and extended part of the west wing (Plate 38). The corridor provides access from the building core to the main rooms in the west wing, as well as a second corridor (Room G28), which provides further access into the wing. The corridor is detailed on 1925 plan as a seamless continuation of the main building hall (Room GF11); on the undated pre-1960 plan it is detailed in an extended form to accommodate the changes to the west wing (Plate 39), but is still classed as a continuation of the main building corridor, as it is also on the 1972 plan. The room is only listed as separate entity on the 2013 plan, but in essence the design and function has not changed.

Room Number:

G28

Function:

Corridor

Dimensions:

Length: 10.10 m

Width: 1.49 m

Height: 3.04 m

Description:

A long rectangular corridor located within the extended portion of the west wing. The corridor is accessed via corridor G27 and in turn provides access to rooms GF22 to GF30. The design of the corridor is the same on all of the post-1925 plans and includes an external access door from the north elevation.

Room Number:

G29

Function:

Kitchen

Dimensions:

Length: 4.40 m

Width: 2.51 m

Height: 3.05 m

Description:

A rectangular room located in the post-1925 west wing extension, which is accessed from corridor GF28. The room is listed on the undated pre-1960 plan as a private ward, with the same dimensions and layout as room GF26, and becomes a two-bed ward in the 1960 plan, again like G26. On the 1972 plan, the room is listed as a physiotherapy room, but is listed as a kitchen on the 2013 plan, which was the room function when recorded.

Room Number:

G30

Function:

Waiting Room

Dimensions:

Length: 3.41 m

Width: 2.73 m

Height: 3.05 m

Description:

A square shaped room accessed located within the post-1925 west wing extension, which is accessed from corridor GF28. The room is unidentified on the pre-1960 plan, but is listed as a treatment room on the 1960 plan and a waiting room on the 1972 and 2013 plans.

Room Number:

G31

Function:

WC

Dimensions:

Length: 2.74 m

Width: 0.85 m

Height: 3.06 m

Description:

A small rectangular room located within the post-1925 west wing extension and accessed from room GF30. The room is listed as a WC on all post -1925 plans.

Room Number:

G32

Function:

Switch Room

Dimensions:

Length: 2.58 m

Width: 0.42 m

Height: 2.72 m.

Description:

A small rectangular room (Plates 36 & 37) located within the post-1925 west wing extension and accessed from room G34 (casualty room). The room is visible on the pre-1960 undated plan but is not identified; on the 1960 plan it is listed as a switch room, as it is on the 2013 plan. The room is not identified on the 1972 plan but must have served the same purpose.

Room Number:

G33

Function:

Drug Store

Dimensions:

Length: 2.56 m

Width: 1.04 m

Height: 2.77 m

Description:

A small rectangular room located within the post-1925 west wing extension and accessed from corridor G27. The room is listed on all post-1925 plans as a store room.

Room Number:

G34

Function:

Casualty

Dimensions:

Length: 5.5 m

Width: 4.6 m

Height: 3.3 m

Description:

Large square room located within the post-1925 west wing extension and accessed from corridor G27 through double doors. The room is listed as an x-ray room on the pre-1960 and 1960 plan, and as a casualty room on the 1972 and 2013 plans. Despite being listed on the 2013 plan as an x-ray room, the room was identified as an x-ray room during the recording. It is evident from the plans that the access point for the room used the former window on the north elevation of the original west wing. The window was wide enough to accommodate double doors and does not appear to have been altered in shape on the pre-1960 and 1960 plan, with the angled recess still intact. The angled recess is still partly intact on the 1972 plan, but is no longer visible on the 2013 plan, suggesting it has been sealed behind a modern refit for the doors.

Room Number:

G35

Function:

Store

Dimensions:

Length: 3.1 m

Width: 2.57 m

Height: 2.73 m

Description:

Small rectangular room located within the post-1925 west wing extension and accessed from room G34 (casualty room). The room is listed as a dark room on the pre-1960 and 1960 plans, linked to the x-ray room; on the 1972 plan, the room is listed as a plaster room linked to the casualty room and presumably used for storing materials for making plaster casts. On the 2013 plan, the room is listed as a store room.

Room Number:

G36

Function:

Corridor/WC

Dimensions:

Length: 2.8 m

Width: 2.17 m

Height: 2.27 m

Description:

Small rectangular room located within the original west wing and accessed from corridor G27. The room provided access to a WC (Room G37). The room is listed as a WC on the 1925, pre-1960 and 1960 plans. On the 1972 plan the room function is not listed but it appears to be in use as a small corridor accessing a WC, which is now located in a small post-1960 extension to the west wing's north elevation. Whilst the 2013 plan lists the room as a corridor, the room had been re-converted into a WC when it was recorded.

Room Number:

G38

Function:

Sluice

Dimensions:

Length: 4.52 m

Width: 4.43 m

Height: 2.43 m.

Description:

A small L-shaped room located in a post-1960 extension to the west wing. The room is accessed from corridors G27 and G39. The extension removed the original outpatients entrance and entrance porch, with the an existing entrance further along the west wing now the sole entrance point for this side of the building. The extension is listed on the 1968 plan, but the room functions are not identified; on the 1972 plan, a sluice room and WC are listed within the extension; the sluice having incorporated the footprint of the entrance porch and a small office to the side. The WC has been moved from the original location, to be positioned in the new extension; the room that was formerly the WC is now a corridor. The 2013 plan matches the layout of the 1972 plan with the room still listed as a sluice; during the recording it was noted that this layout had subsequently change, with the sluice room extended into the relocated WC, and the WC returned to the original location in what was recently a small corridor.

Room Number:

G39

Function:

Corridor

Dimensions:

Length: 3.05 m

Width: 1.15 m

Height: 2.74 m.

Description:

A narrow corridor within the central part of the original building core. The room is accessed from corridor G27 and is used as a small corridor leading to an assisted bathroom (G40), as well to a sluice room (G38). On all pre-2013 plans, the room is listed as part of the anaesthetic room, which was modified post-1972 and converted into two rooms: the corridor and a kitchen (G43). A former window, redundant after the post-1960 extension that removed the nearby entrance to create the sluice room, has been converted into a doorway. This is not detailed on the 1972 plan, so must be a post 1972 addition.

Room Number:

G40

Function:

Assisted Bathroom

Dimensions:

Length: 4.21 m

Width: 4.26 m

Height: 2.70 m.

Description:

A large square room located in the original building core at the front of the building. The room is accessed from corridor G39 and is in recent use as an assisted bathroom (Plate 29). The room was formerly an operating theatre and is listed as such on all plans from 1925 to 1972. The two original window positions are still present (Plate 29).

Room Number:

G41

Function:

Linen Cupboard

Dimensions:

Length: 2.16 m

Width: 0.81 m

Height: 2.73 m

Description:

A small room located in the original building core at the front of the building, used as a linen cupboard. The room is accessed from corridor G27 and is listed as a store on all plans between 1925 and 1972; the recent use as a linen cupboard suggests it has changed little over time.

Room Number:

G42

Function:

Kitchen Store

Dimensions:

Length: 7.42 m

Width: 4.26 m

Height: 2.69 m.

Description:

A large rectangular room located in the original building core at the front of the building, used as a kitchen. The room is accessed from corridors G01 and G27 and provides access to kitchen store G43 (Plates 27 and 28). This room is listed as a kitchen on all plans (1925 to 2013). The pre-1960 undated plan lists a gas cooker and an *Aga* cooker as being used in the kitchen. The kitchen also included two larders and a store in one corner of the kitchen on the 1925 to 1960 plans, but this had been reduced to a single smaller larder on the 1972 plan that is still in use (room G44). As with the assisted bathroom (room G40), the angled recess on the front elevation window has been partly modified with a flush finish on one side (Plate 27).

Room Number:

G43

Function:

Kitchen Store

Dimensions:

Length: 3.09 m

Width: 1.99 m

Height: 2.73 m

Description:

A rectangular room located in the original building core at the front of the building, used as a kitchen store. Along with room G39, this is part of the former anaesthetic room listed on all plans between 1925 and 1972, the two rooms created by a new partition wall.

Room Number:

GF44

Function:

Larder

Dimensions:

Length: 0.81 m

Width: 1.09 m

Height: 2.71 m.

Description:

A small room classed as larder but not be accessible at the time of recording. The room is accessed from kitchen G42 and is also extant on the 1972 plan. The 1925 to 1960 plans show two larders at this location. These appear to have been subsequently unified as one larder.

Room Number:

G45

Function:

Store

Dimensions:

Length: 0.81 m

Width: 1.09 m

Height: 2.71 m

Description:

A small store room located within the original building core that is accessed from kitchen G42. The store room is present as such on all plans from 1925 to 2013.

Room Number:

GF46

Function:

Store

Dimensions:

n/a

Description:

A small storage room accessed from kitchen G042. The room was not accessible during the recording stage. The room is not listed on any plan earlier than 2013.

4.2.2 First Floor

Room Number:

F001

Function:

Corridor

Dimensions:

Length: 9.93 m

Width: 0.97 m

Height: 2.46 m to 5.15 m.

Description:

Corridor leading from stairs offering access to the first floor rooms. The corridor includes a prominent hardwood banister partition offset by an alcove window that appears to be an original fitting. Directly above the corridor is a skylight that is likely an original feature also visible on a 1920s photograph. .

Room Number:

F002

Function:

Store

Dimensions:

Length: 3.67 m

Height 2.45 m

Width: 3.24 m

Description:

A small square store room accessed from corridor F001, located in the original building core. The room is listed on the pre-1960 undated plan as a bedroom. No further plans are available for the first floor prior to 2013 so it cannot be confirmed when the room changed use. The room dimensions haven't changed since the pre-1960 plan.

Room Number:

F003

Function:

Office

Dimensions:

Length: 4.44 m

Width: 3.79 m

Height: 2.45 m.

Description:

A large rectangular office space located at the front of the building, located in the original building core. The room is accessed from corridor F001 via door D59 (height: 1.89 m; width: 0.78 m). An exposed iron support bracket for the roof is visible against one wall and appears to be an original feature. The room includes window W 41 (height: 1.49 m; width: 1.84 m) which is an original sash window with a later glass panel in front used for draught exclusion. The room is listed on the pre-1960 undated plan as a bedroom. No further plans are available for the first floor prior to 2013 so it cannot be confirmed when the room changed use. The room dimensions haven't changed since the pre-1960 plan.

Room Number:

F004

Function:

Store

Dimensions:

Length: 0.79 m

Width: 0.76 m

Height: 2.47 m

Description:

A small storage area, located in the original building core, accessed from corridor F001 via door D60 (height: 1.94 m; width: 0.71 m). An exposed iron support bracket is visible near the doorway supporting the roof. The pre-1960 plan includes this room but does not describe function although it can be assumed it was used as a store room from the start due to its small size.

Room Number:

F005

Function:

Office

Dimensions:

Length: 3.73 m

Width: 3.31 m

Height: 2.47 m

Description:

A large rectangular office space located at the front of the building, in the original building core. The room is accessed from corridor F001 via door D62 (height: 1.89 m; width: 0.78 m). An exposed iron support bracket for the roof is visible against one wall and appears to be an original feature. The room includes window W 42 (height 1.48 m, width 1.80 m) which is an original sash window with a later glass panel in front used for draught exclusion. The room is listed on the pre-1960 undated plan as a bedroom. No further plans are available for the first floor prior to 2013 so it cannot be confirmed when the room changed use. The room dimensions haven't changed since the pre-1960 plan.

Room Number:

F006

Function:

Store

Dimensions:

Length: 0.96 m

Width: 1.31 m

Height: 2.48 m

Description:

A small storage space used as filing area for room F005, located in the original building core. Original floorboards exposed and original door is still in use. The pre-1960 plan includes this room but does not describe function although it can be assumed it was used as a store room from the start due to its small size.

Room Number:

F007

Function:

Lobby

Dimensions:

Length: 1.36 m

Width: 2.46 m

Height: 0.84 m.

Description:

Small area off corridor T-junction, used as lobby space that leads to an emergency exit/fire escape stairwell via door D54 (height 1.88 m; width: 0.74 m). The room is not on the pre-1960 plan but is part of corridor F001. The fire escape is a late twentieth century addition.

Room Number:

F008

Function:

Bathroom

Dimensions:

Length: 2.28 m

Width: 2.03 m

Height: 2.48 m

Description:

Bathroom area consisting of lavatory, sink and tiled shower area, located in the original building core. The room includes a narrow original sashed window that is likely an original feature (W43: height 1.49 m; width: 0.74 m). The room is accessed from corridor F001 via Door D65 (height 1.94 m; width: 0.71 m). This room is listed as a bathroom on the pre-1960 plan and matches the same dimensions.

Room Number:

F009

Function:

Store

Dimensions:

Length: 1.80 m

Width: 2.79 m

Height: 2.46 m

Description:

A narrow store room, located in the original building core accessed from corridor F001 via door D66 (height: 1.94 m; width: 0.68 m). This room is not listed as a store on the pre-1960 plan, where the room is listed as “boxes”(?), but the room matches the same dimensions and is likely to have always been a store room.

Room Number:

F010

Function:

Female Changing Room

Dimensions:

Length: 4.43 m

Width: 3.32 m

Height: 2.45 m

Description:

A rectangular shaped room, located in the original building core with an exposed iron support bracket visible against one wall. The room is accessed from corridor F001 via door D68 (height: 2.44 m; width: 0.19 m). An original sashed window is visible (W44: height: 1.47 m; width: 1.49 m); an original wooden door (D67; height: 1.94 m; Width: 0.71 m) provides access to a cupboard space with a single shelf and clothing hooks (height: 1.96 m; width: 0.90 m). This room is listed on the pre-1960 plan as a bedroom; the room dimensions are the same.

Room Number:

F011

Function:

District Nurse's Room

Dimensions:

Length: 4.98 m

Width: 4.38 m

Height: 2.46 m

Description:

A large rectangular room, located in the original building core accessed from corridor F001. The room includes wooden shelving units and a wash area. The original windows have been replaced with uPVC double glaze windows. The wash area looked as though it may have been a cupboard at some point, with shelving to one side. This room is listed on the pre-1960 plan as the sister's bedroom; the dimensions are the same.

Room Number:

F012

Function:

Bedroom

Dimensions:

Length: 4.95 m

Width: 4.45 m

Height: 2.46 m

Description:

A large L-shaped room, located in the original building core and accessed from corridor F001 and used as staff sleeping quarters. The room incorporates a former rectangular office space that is listed on the 2013, but appears to have been subsequently incorporated into F012, The original windows have been replaced with uPVC double glaze windows. This room is listed on the pre-1960 plan as the matron's bedroom and part of another bedroom.

Room Number:

F015

Function:

Store/WC

Dimensions:

Length: 2.61 m

Width: 2.35 m

Height: 2.35 m.

Description:

A storage room with WC located in the original building core and accessed from corridor F001. The WC room has been created from a partition wall. An exposed iron support bracket is visible against one wall that appears to be an original feature. This room was part of a larger bedroom, as indicated on the pre-1960 plan.

5 DISCUSSION

The building provides a valuable example of a memorial hospital designed in a unique style by a prestigious architect. The colonial style used by Sir Clough Williams-Ellis (Haslam, et. al. 2009: 557), which included verandas at the rear of each wing, would have contrasted sharply with the vernacular style of most structures within Blaenau Ffestiniog and the postcard from the 1920s (Figure 05b) emphasises how distinctive the structure would have appeared at the southern end of the town. The original symmetrical design with a central core and adjoining wings was short lived and the hospital was subsequently extended on the western wing to provide additional patient services. This was undertaken after 1934, before the introduction of the National Health Service, but the hospital continued in this extended form into the early 1970s when the dayrooms were added to the rear of both wings. The extension was completed in a style similar to the original building, so whilst the symmetry was lost, the aesthetics were retained. The 1970s extensions were completed in a functional style typical of that era and paid no heed to the earlier building style. The construction of the day rooms provided an alternative to the verandas that were originally attached to each wing; for the west wing the veranda remained accessible because the day room was added to the extension, whereas the veranda on the east wing was replaced by the day room. The verandas were designed to provide convalescence areas for the patients, with access to the open air as well as impressive views of the rugged countryside south of Ffestiniog, but sheltered from the sun and inclement weather. The day rooms also provided convalescence space, but within a climate controlled enclosed area, with views of the outside provided by windows. This reflects a change in healthcare provision and ideology, with the move away from fresh air as part of the treatment. The memorial garden at the rear of the hospital provided recreational space for patients and staff and comprised terraced paths and planting areas that enhanced the contours of a slope on which the hospital was built. The memorial garden appears to have retained its form and function for the duration of hospital, although the original access from both verandas via a central pair of steps is no longer possible and access is restricted to the west wing only.

6 SOURCES CONSULTED

1. Chartered Institute for Archaeologists, 2014. *Standard and Guidance for the archaeological investigation and recording of standing buildings and structures.*
2. English Heritage, 2006. *Understanding Historic Buildings: A guide to good recording practice.*
3. Gwynedd Archaeological Planning Services email correspondence dated 05/02/2016.
4. Haslam, R., Orbach, J. and Voelcker, A. 2009. *The Buildings of Wales: Gwynedd.*
5. Haslam, R. 1996. *Clough Williams Ellis, RIBA Drawings Monograph No. 2*
6. Jones, J. 1997. *Clough Williams-Ellis: The Architect of Portmeirion*
7. Ordnance Survey 1" to 25-mile County Series Sheet IV.9, 1888
8. Ordnance Survey 1" to 25-mile County Series Sheet IV.9, 1909
9. Ordnance Survey 1" to 25-mile County Series Sheet IV.9, 1919
10. Planning Application C14/0112/03/LL
11. Royal Commission on Ancient and Historic Monuments of Wales 2015 *Guidelines for digital archives*
12. TACP Architects Ltd Canolfan Goffa Ffestiniog Design and Access Statement, June 2014
13. TACP Architects Ltd Drawing No. EX01
14. TACP Architects Ltd Drawing No. EX02
15. TACP Architects Ltd Drawing No. EX03
16. Williams-Ellis, C. 1991. *Architect Errant – The Autobiography of Clough Williams-Ellis*

APPENDIX I

**Reproduction of Gwynedd Archaeological Trust Project
Specification for a Level 2/3 Building Record (February 2016)**

APPENDIX II

Gwynedd Archaeological Trust Photographic Record Metadata

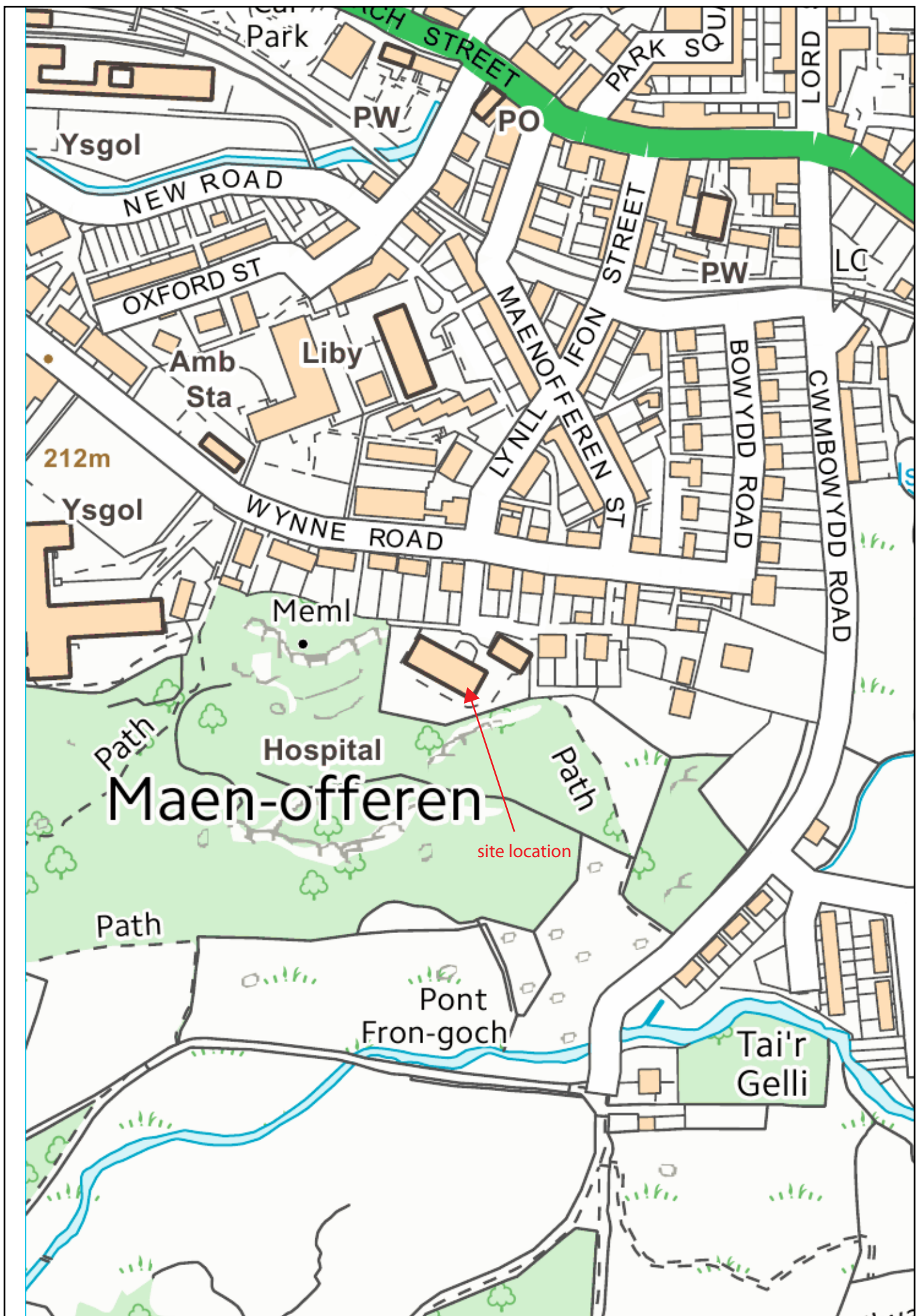
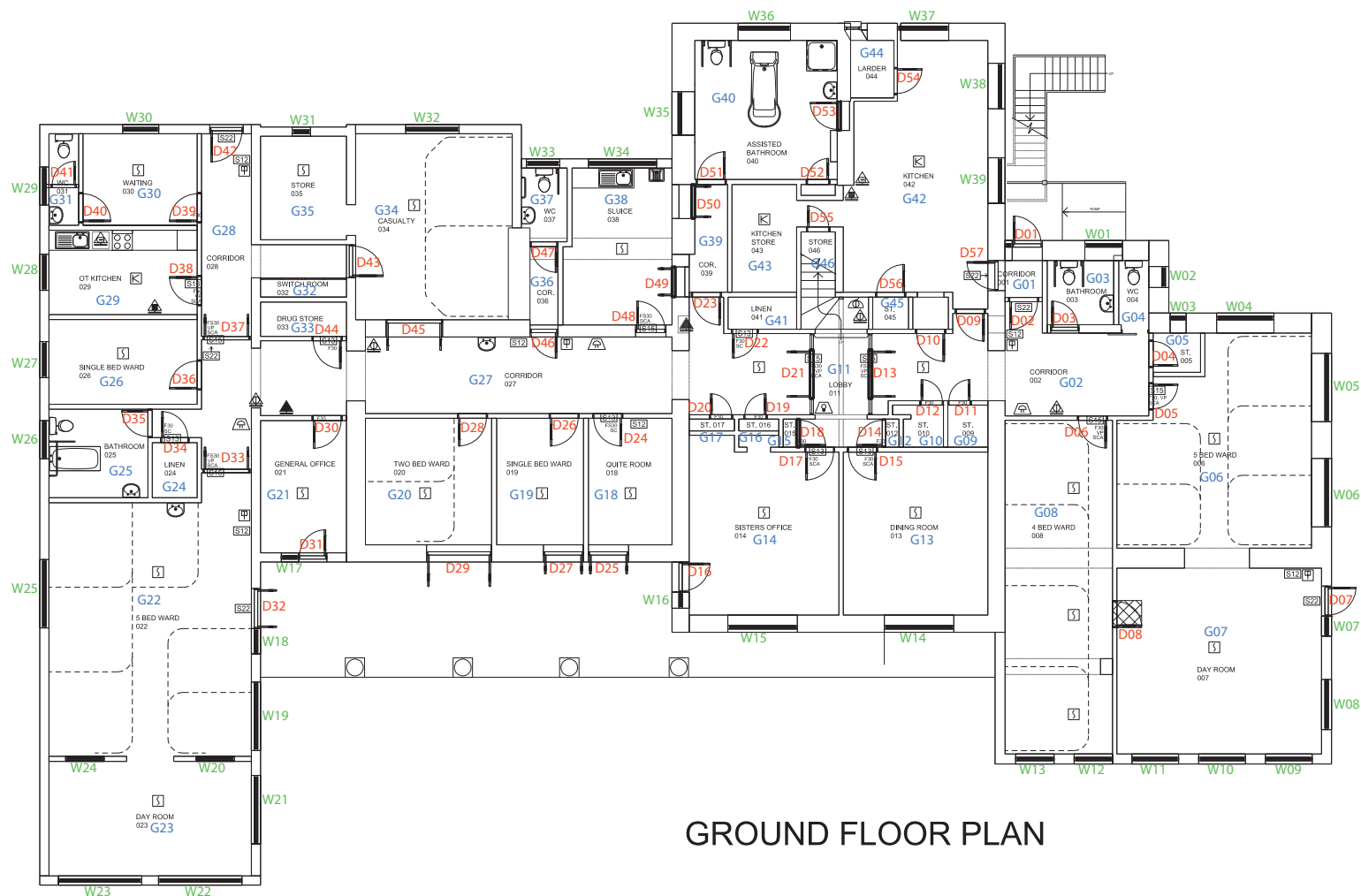


Figure 01: Site Location Map, based on 1:10000 Ordnance Survey County Series Map Sheets SH74NW.
Scale: 1:2500@A4. Crown Copyright. All Rights Reserved. License number AL100020895.



GROUND FLOOR PLAN

General Notes

1. Contractor to verify all dimensions and check level datums on site
2. All of the designs are the sole property of TACP Architects Ltd and may not be used without their written agreement
3. All prints, specifications and their copyright are the property of TACP Architects Ltd
4. Do not scale off drawings
5. All dimensions shall be checked on site before commencement of shop drawings, manufacture and all discrepancies must be reported to TACP Architects Ltd

Risk Assessments

Revisions

Rev	Date	Description	By	Check

Consultants

Client

Betsi Cadwaladr University Health Board

Project Title

Blaenau Ffestiniog Memorial Hospital Site

Drawing Title

Existing Ground Floor Plan - Main Building

Scale 1:100@A2 Date Dec 13 Drawn By SHM Checked By ST Office Wrexham

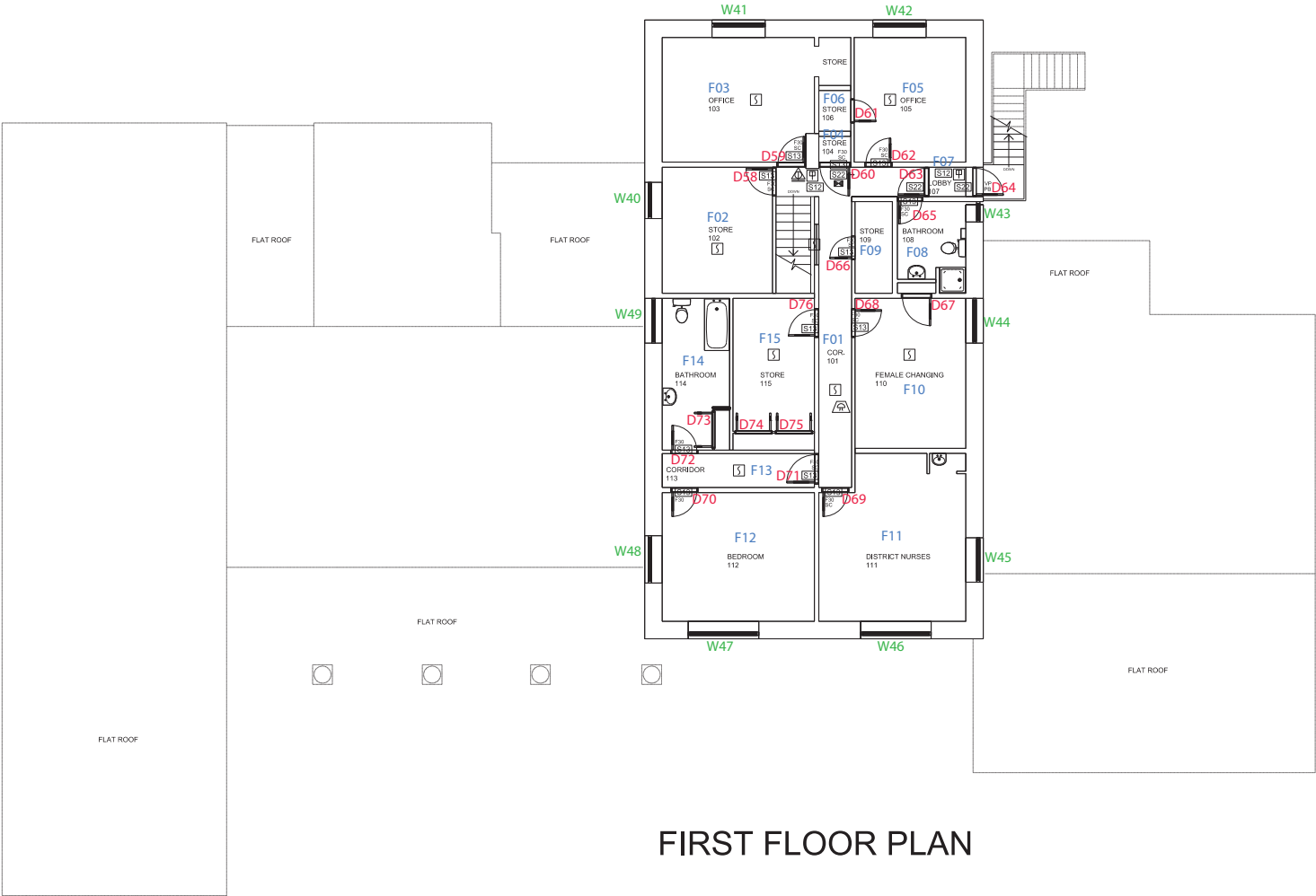
Job Number 13043 Drawing Number EX01 Revision

TACP Architects Ltd
27/29 Grosvenor Road
Wrexham
LL11 1DH
T: 01978 291161
F: 01978 351735
E: admin@tacparchitects.co.uk
www.tacparchitects.co.uk



Architecture • Interior Design • Healthcare Planning • Conservation • Masterplanning • Sustainable Design

Figure 02: Reproduction of TACP Architects Ltd Drawing No. EX01, with Gwynedd Archaeological Trust amendments to highlight room numbers, door numbers and window numbers used for recording and reporting



FIRST FLOOR PLAN

Figure 03: Reproduction of TACP Architects Ltd Drawing No. EX02, with Gwynedd Archaeological Trust amendments to highlight room numbers, door numbers and window numbers used for recording and reporting

General Notes

- Contractor to verify all dimensions and check level datums on site
- All of the designs are the sole property of TACP Architects Ltd and may not be used without their written agreement
- All prints, specifications and their copyright are the property of TACP Architects Ltd
- Do not scale off drawings
- All dimensions shall be checked on site before commencement of shop drawings, manufacture and all discrepancies must be reported to TACP Architects Ltd

Risk Assessments

Revisions

Rev	Date	Description	By	Check
-----	------	-------------	----	-------

Consultants

Client

Betsi Cadwaladr University Health Board

Project Title

Blaenau Ffestiniog Memorial Hospital Site

Drawing Title

Existing First Floor Plan

Scale	Date	Drawn By	Checked By	Office
1:100@A2	Dec 13	SHM	ST	Wrexham

Job Number	Drawing Number	Revision
13034	EX02	

TACP Architects Ltd
27/29 Grosvenor Road
Wrexham
LL11 1DH
T: 01978 291161
F: 01978 351735
E: admin@tacparchitects.co.uk
www.tacparchitects.co.uk

Architecture • Interior Design • Healthcare Planning • Conservation • Masterplanning • Sustainable Design

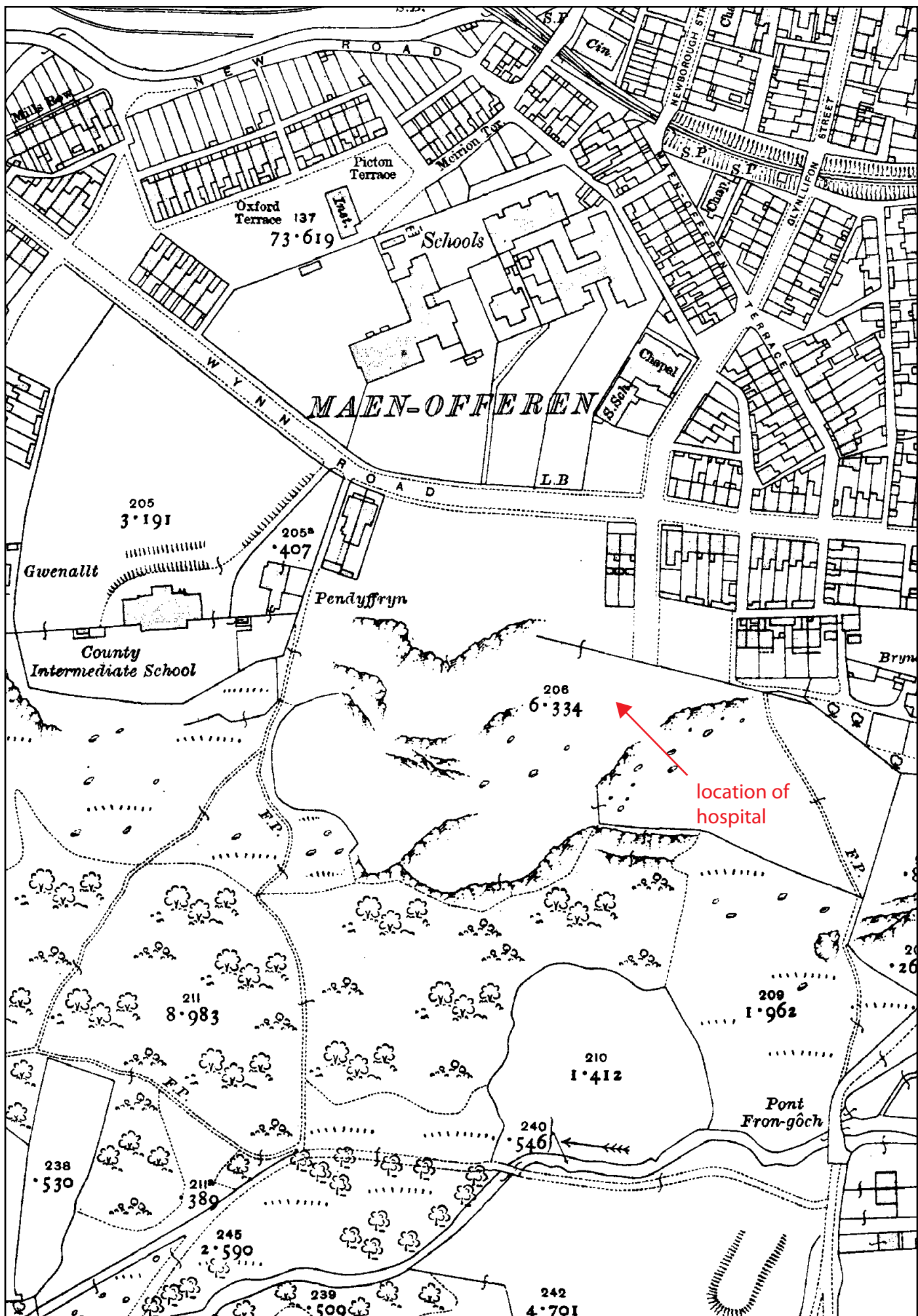


Figure 04: Reproduction of the Third Edition Ordnance Survey 1" to 25-mile County Series Map of Ffestiniog (Sheet IV.9, 1919). The hospital was built between 1925 and 1927 in the area indicated on the map on land donated by Lord Newborough.



Figure 05a: Reproduction of a postcard detailing the hospital in its original form, comprising a main building and two wings. Gated access to each wing is visible along with a low front wall outside the main building. The access gates have subsequently been removed.



Figure 05b: Reproduction of a postcard detailing the hospital in its original form, during construction. This image details the main building and the two wings, along with the verandas at the rear of each wing. The memorial garden has not been completed at this point. The west wing (left part of image) was subsequently extended, whilst the east wing veranda was removed in the 1970s.

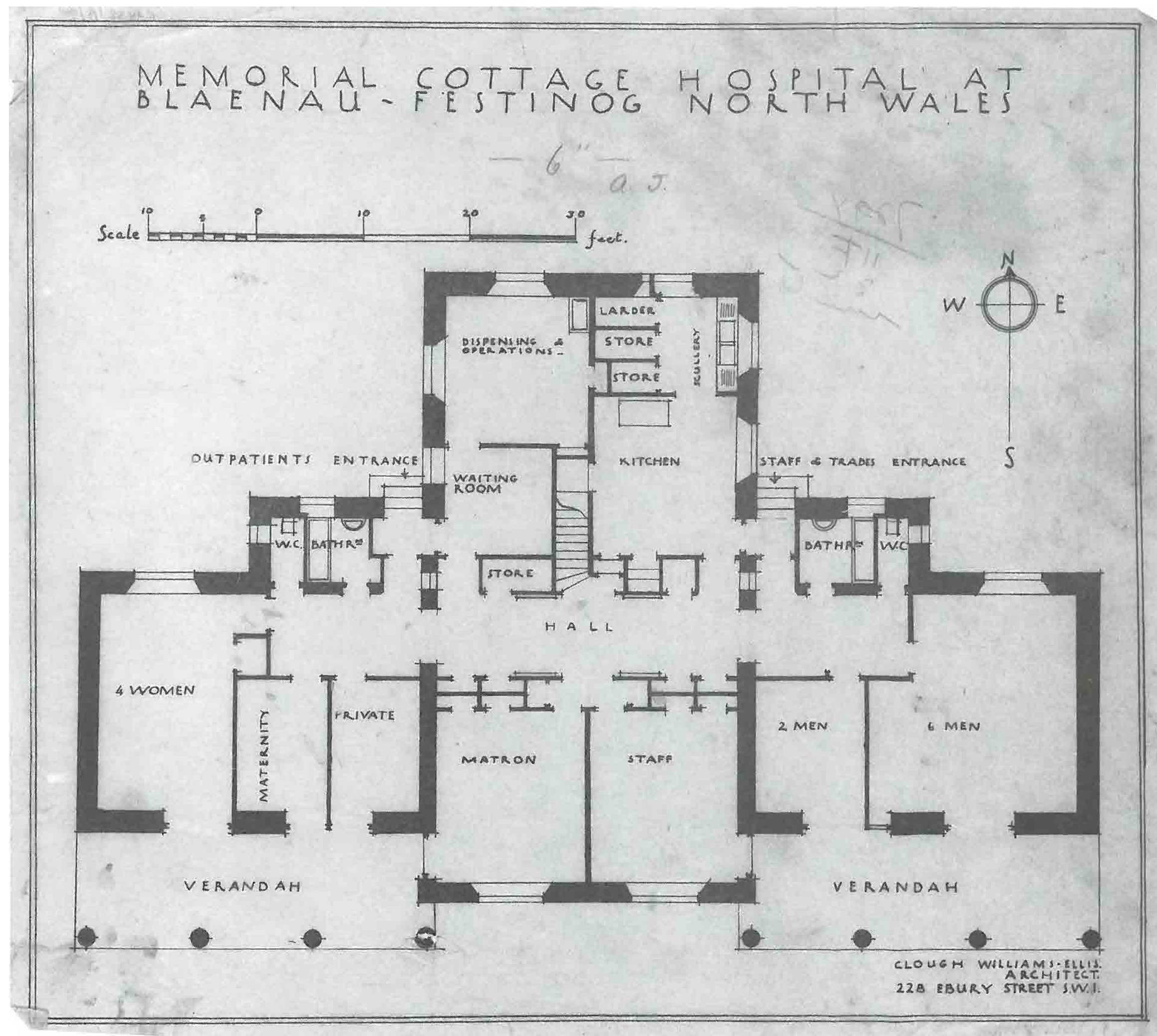


Figure 06: Reproduction of Sir Clough Williams-Ellis' design for Ffestiniog Hospital, c.1925. Produced using pen with wash on tracing paper; original size: 310mm x 340mm (Source: Haslam, R. 1996. Clough Williams Ellis, RIBA Drawings Monograph No. 2).

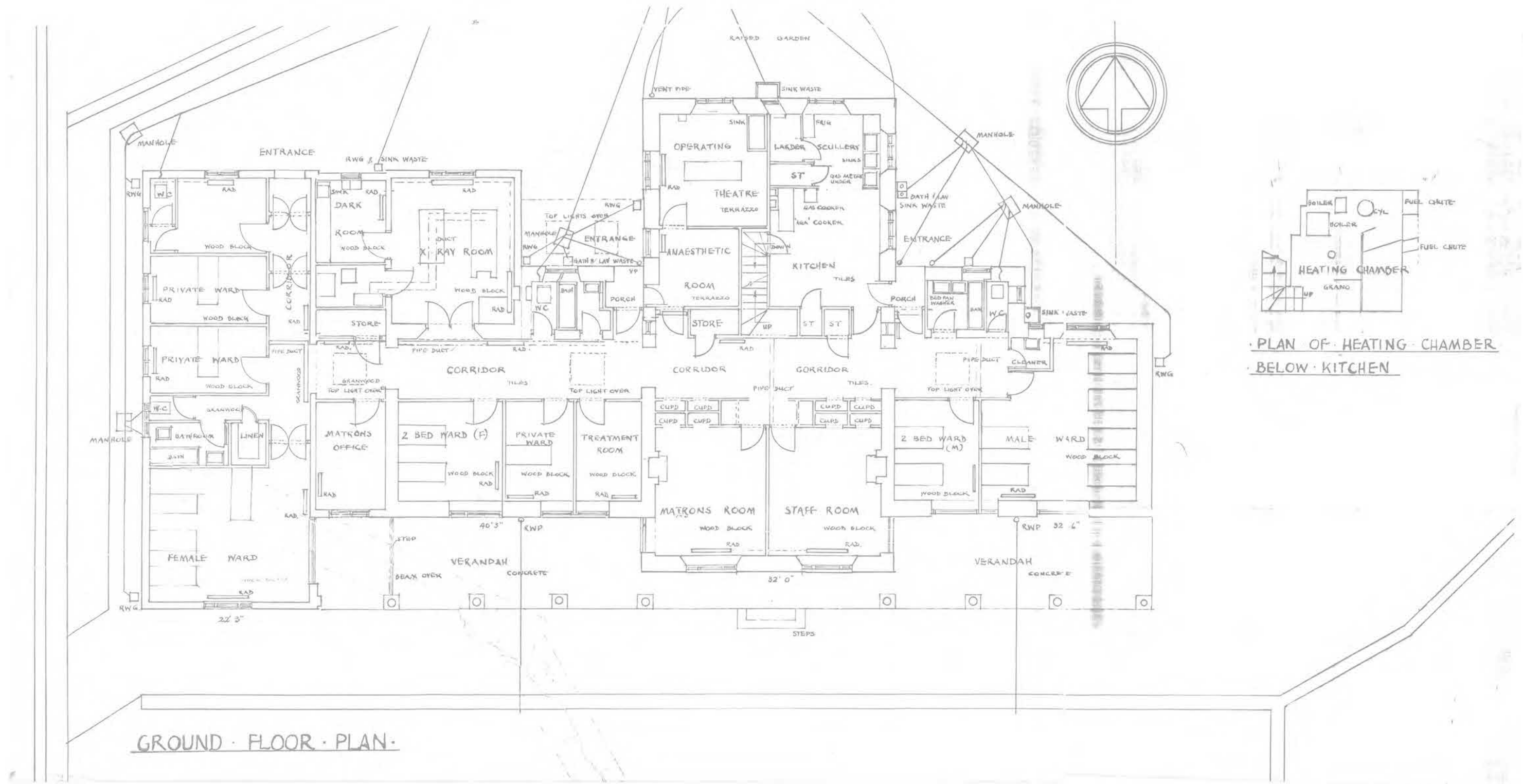


Figure 07: Reproduction of an undated plan of the hospital. The plan will have been produced before 1960, as a plan from that date includes interior changes not on this plan or on the 1925 plan. This plan includes the extension to the west wing that was designed after 1934 and saw the addition of 11 rooms that included more patient wards, the addition of an X-Ray room and the extension of the central corridor that linked the west wing to the main building. The building was further extended in the early 1970s (Source: Betsi Cadwaladr University Health Board archive 18/1).

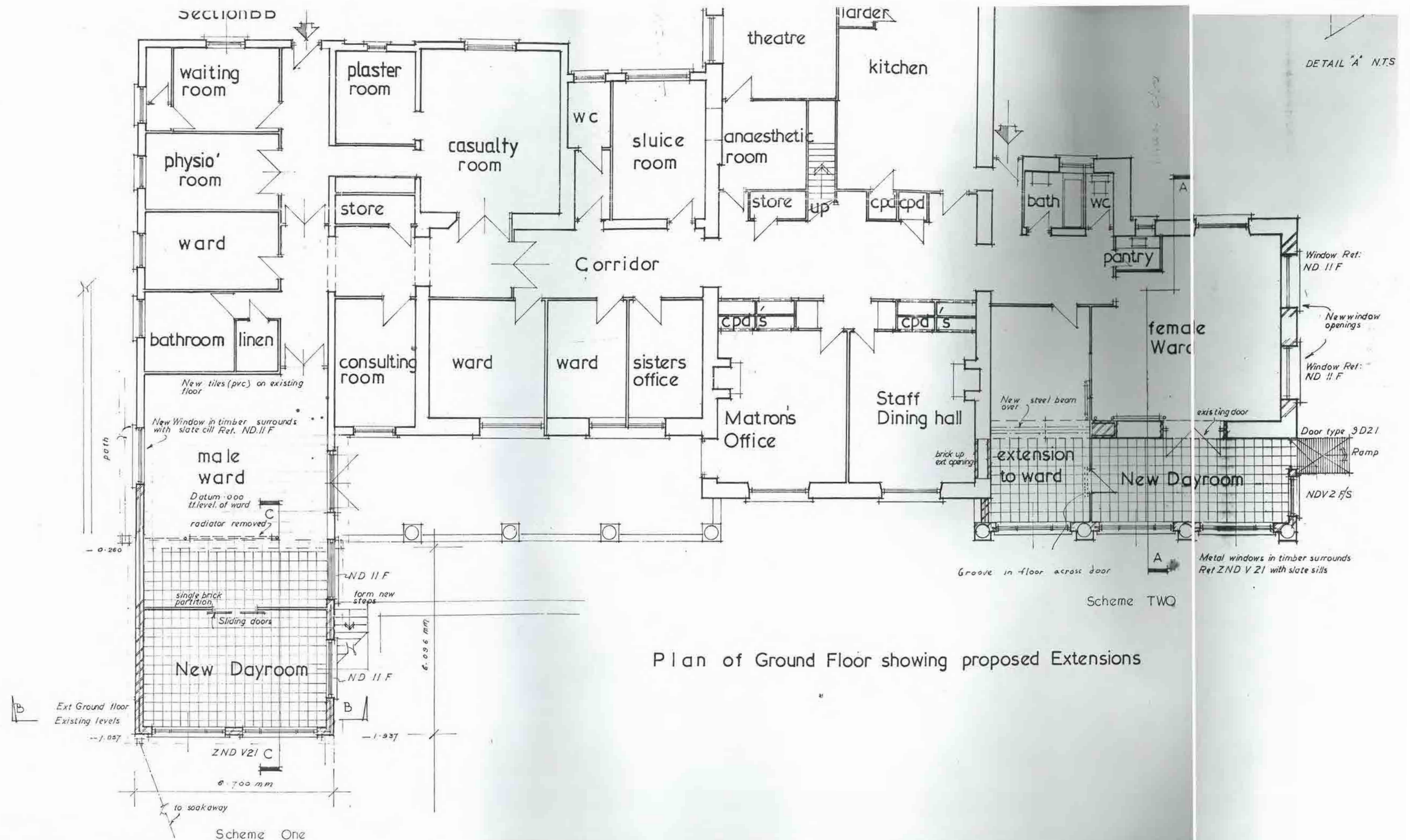


Figure 09: Partial reproduction of a 1972 plan of the hospital. The plan details proposed changes to the west and east wings, with the addition of a dayroom to the west wing and a ward extension and day room added to the east wing. The addition of the day room to the east wing necessitated the removal of the veranda, whilst new windows were also added to the existing east wing patient ward. The plan also reveals that the internal layout had changed, with the male and female wards moved to the opposing wings. (Source: Betsi Cadwaladr University Health Board archive 18/16).

General Notes

1. Contractor to verify all dimensions and check level datums on site
2. All of the designs are the sole property of TACP Architects Ltd and may not be used without their written agreement
3. All prints, specifications and their copyright are the property of TACP Architects Ltd
4. Do not scale off drawings
5. All dimensions shall be checked on site before commencement of shop drawings, manufacture and all discrepancies must be reported to TACP Architects Ltd

Risk Assessments

Revisions

Rev	Date	Description	By	Check

Consultants

Client

Betsi Cadwaladr University Health Board

Project Title

Blaenau Ffestiniog Memorial Hospital Site

Drawing Title

Existing Ground Floor Plan - Main Building

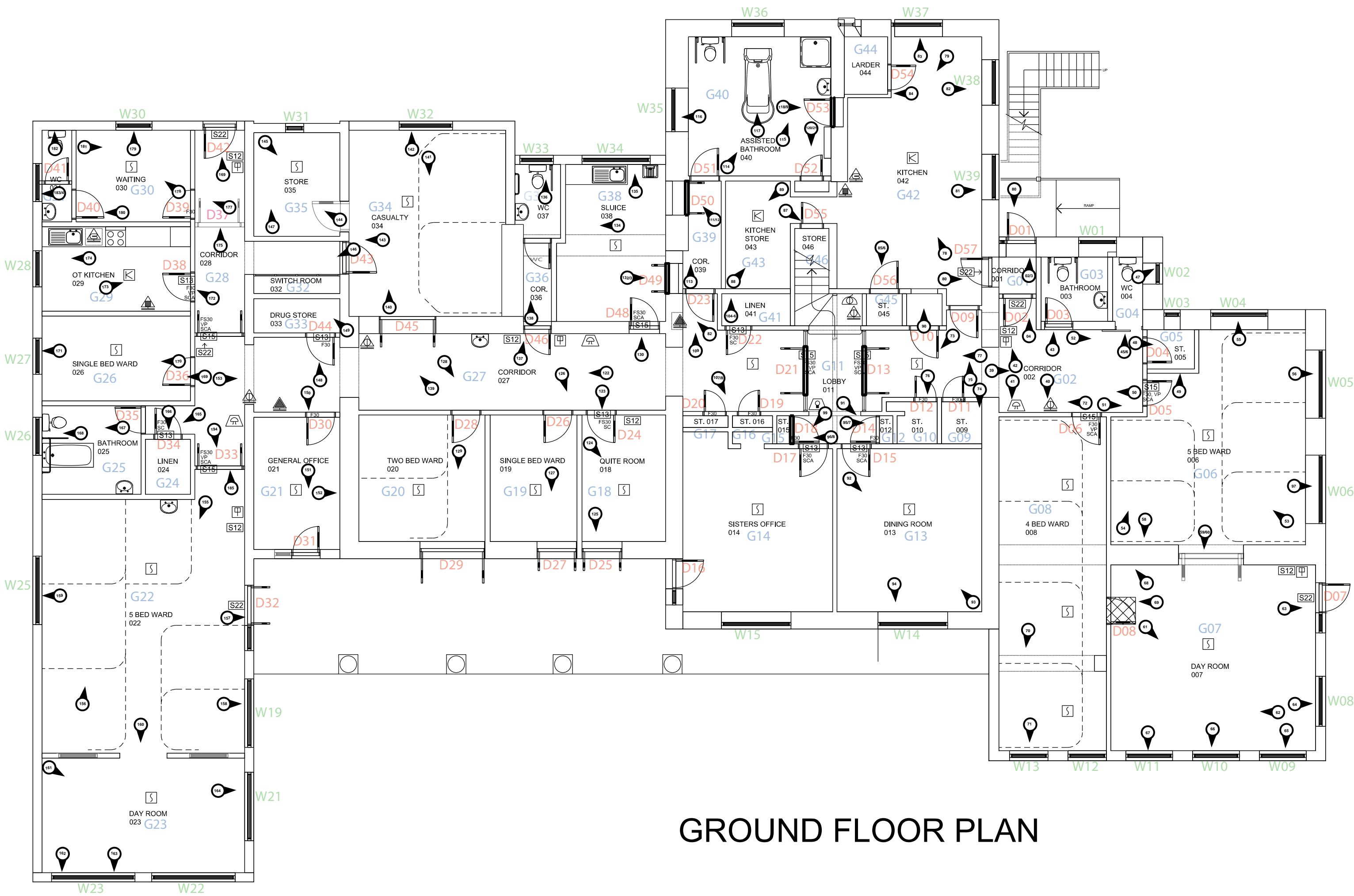
Scale	Date	Drawn By	Checked By	Office
1:100@A2	Dec 13	SHM	ST	Wrexham

Job Number	Drawing Number	Revision
13043	EX01	

TACP Architects Ltd
27/29 Grosvenor Road
Wrexham
LL11 1DH
T. 01978 291161
F. 01978 351735
E. admin@tacparchitects.co.uk

www.tacparchitects.co.uk

Architecture • Interior Design • Healthcare Planning • Conservation • Masterplanning • Sustainable Design



GROUND FLOOR PLAN

Figure 10: Reproduction of TACP Architects Drawing EX01, with Gwynedd Archaeological Trust amendments to highlight room numbers, door numbers and window numbers used for recording and reporting and the location of all images taken on the ground floor.



FIRST FLOOR PLAN

- General Notes
1. Contractor to verify all dimensions and check level datums on site
 2. All of the designs are the sole property of TACP Architects Ltd and may not be used without their written agreement
 3. All prints, specifications and their copyright are the property of TACP Architects Ltd
 4. Do not scale off drawings
 5. All dimensions shall be checked on site before commencement of shop drawings, manufacture and all discrepancies must be reported to TACP Architects Ltd

Risk Assessments

Revisions

Rev	Date	Description	By	Check

Consultants

Client

Betsi Cadwaladr University Health Board

Project Title

Blaenau Ffestiniog Memorial Hospital Site

Drawing Title

Existing First Floor Plan

Scale	Date	Drawn By	Checked By	Office
1:100@A2	Dec 13	SHM	ST	Wrexham
Job Number	Drawing Number	Revision		
13034	EX02			

TACP Architects Ltd
27/29 Grosvenor Road
Wrexham
LL11 1DH
T. 01978 291161
F. 01978 351735
E. admin@tacparchitects.co.uk

www.tacparchitects.co.uk

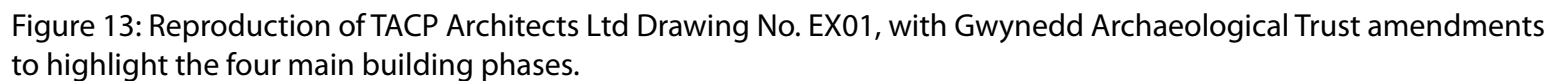
Architecture • Interior Design • Healthcare Planning • Conservation • Masterplanning • Sustainable Design



Figure 11: Reproduction of TACP Architects Drawing EX02, with Gwynedd Archaeological Trust amendments to highlight room numbers, door numbers and window numbers used for recording and reporting and the location of all images taken on the first floor.



Figure 12: Location plan highlighting the location of all images taken of the exterior of the building.
Based on 1:10000 Ordnance Survey County Series Map Sheets SH74NW. SCrown Copyright. All Rights Reserved. License number AL100020895.



1. Contractor to verify all dimensions and check level datums on site
2. All of the designs are the sole property of TACP Architects Ltd and may not be used without their written agreement
3. All prints, specifications and their copyright are the property of TACP Architects Ltd
4. Do not scale off drawings
5. All dimensions shall be checked on site before commencement of shop drawings, manufacture and all discrepancies must be reported to TACP Architects Ltd

Risk Assessments

Revisions

Rev	Date	Description	By	Che

Consultants

Client	
--------	--

Betsi Cadwaladr University Health Board

Project Title	Blaenau Ffestiniog Memorial Hospital Site
---------------	-------------------------------------------

Drawing Title	Existing Ground Floor Plan - Main Building
---------------	--------------------------------------------

Scale	Date	Drawn By	Checked By	Office
1:100@A2	Dec 13	SHM	ST	Wrexham

Job Number	Drawing Number	Revision
13043	EX01	

TACP Architects Ltd
27/29 Grosvenor Road
Wrexham
LL11 1DH
T. 01978 291161
F. 01978 351735
E. admin@tacparchitects.co.uk
www.tacparchitects.co.uk



Architecture • Interior Design • Healthcare Planning • Conservation • Masterplanning • Sustainable Design



Plate 01: Front Elevation - view from the north incorporating the original building and adjoining wings (both part visible).
Scale: 2 x 1.0m (archive image: G2459_005).



Plate 02: Front Elevation - detail of First World War memorial plaque (archive image: G2459_008).



Plate 03: Front Elevation - view east of entrance into raised garden at the front of the building
Scale: 1.0m (archive image: G2459_006).



Plate 04: Front Elevation - detail of Second World War memorial plaque (archive image: G2459_007).



Plate 05: Front Elevation - view southeast of main building core and front of the west wing. The main building core is part of the original building, whereas the visible part of the west wing in the image are post-1925 extensions
Scale: 1.0m (archive image: G2459_009).



Plate 06: Side Elevation (west wing) - detail of west wing showing hip gable slate roofing. This part of the west wing is a post-1925 extension (archive image: G2459_010).



Plate 07: Side Elevation - view east of the west wing and main building core, detailing the hip gable slate roofs used for the main building and parts of the west wing, as well as the flat roofing used at the rear of the west wing. The main building core is part of the Original building, along with part of the west wing visible beneath a chimney at the centre of the image. The remaining parts of the building are extensions (archive image: G2459_011).



Plate 08: Side and Rear Elevations - view west of west wing. The flat roofed part of the wing is a post-1972 extension which included a dayroom. The veranda in the foreground is part of the original 1925 building although the veranda roofline was subsequently modified when the wing was extended. Scale: 2 x 1.0m (archive image: G2459_017).



Plate 09: Side Elevation (east wing) - view west; the east wing comprised a hip gable slate roof wing that projected at a right angle to the main building and originally housed the male ward and staff entrance. The hip gable part of the wing is from the original building; the flat roof belongs to a post-1972 extension for a dayroom that removed the veranda. The windows in the original part of the wing were added during the construction of the dayroom extension. Scales: 2 x 1.0m (archive image: G2459_024).



Plate 10: Side Elevation (east wing) - view southwest of wing as seen from the front of the hospital. The wing projects from the main building core. The flat roof portion of the wing is the original staff entrance, whilst the hip gable portion includes the patient wards. The windows are all in their original positions. The fire escape on the main building core is a modern addition, with the fire escape door utilising an earlier window that has been enlarged. Scale: 2 x 1.0m (archive image: G2459_025).



Plate 11: View south of the memorial garden located at the rear of the hospital. The garden is terraced into hillside. The view is from the west wing veranda (archive image: G2459_027).



Plate 12: View north of the memorial garden located at the rear of the hospital, detailing the gradient of the slope. The west wing is visible at the top of the image, including the veranda; a retaining wall is visible at the front of the image (archive image: G2459_034).



Plate 13: View south of the memorial garden detailing current condition, a pathway and a raised planting area. Scale: 2 x 1.0m (archive image: G2459_028).



Plate 14: View east of the memorial garden detailing a raised planting area built from stone, with the west and east wings of the hospital visible in the background (archive image: G2459_031).



Plate 15: Detail of a wooden bench located along the middle terrace path and retaining wall. Scale: 2 x 1.0m (archive image: G2459_030).



Plate 16: Detail of an existing breach in the boundary wall of the memorial garden; note the slate core of the wall. Scale: 2 x 1.0m (archive image: G2459_032).



Plate 17: View north of the memorial garden detailing raised planting area built onto exposed rock. Scale: 2 x 1.0m (archive image: G2459_036).



Plate 18: View east of the memorial garden detailing stone terraces and boundary wall. Scale: 2 x 1.0m (archive image: G2459_037).



Plate 19: View west of the memorial garden detailing, pathway, raised planting area and boundary wall, with the natural landscape and hillside visible on the other side of the wall. Scale: 2 x 1.0m (archive image: G2459_038).




Plate 20: View west of the memorial garden detailing the boundary wall, with the natural landscape and hillside visible on the other side of the wall. Scale: 2 x 1.0m (archive image: G2459_035).



Plate 21: View east of the memorial garden detailing, pathway, raised planting area and boundary wall, with the natural landscape and hillside visible on the other side of the wall (archive image: G2459_019).



Plate 22: View west of the memorial garden detailing the boundary wall, with the natural landscape visible on the other side of the wall, along with part of Ffestiniog (archive image: G2459_033).



Plate 23: View east from the memorial garden across the local landscape providing an example of a patients' view (archive image: G2459_021).



Plate 24: View south from the memorial garden across the local landscape providing an example of a patients' view side of the wall (archive image: G2459_020).



Plate 25: Internal view of door D02 within the east wing, leading to the staff and trades' entrance (archive image: G2459_004).



Plate 26: Internal view of door D57 within the main building core, leading from the east wing to the kitchen (archive image: G2459_080).



Plate 27: Main Building Core - Room G42 (Kitchen): view northwest looking towards the front of the building. Note the semi-circular window fitting which is an original feature. This room has always been a kitchen. Scale: 2 x 1.0m (archive image: G2459_078).



Plate 28: Main Building Core - Room G42 (Kitchen): view southeast looking towards the interior of the building. Scale: 2 x 1.0m (archive image: G2459_078).



Plate 29: Main Building Core - Room G40 (Assisted Bathroom): view north looking towards the front of the building. This room was formerly the operating theatre. Scale: 2 x 1.0m (archive image: G2459_114).



Plate 30: Main Building Core - Room G11 (corridor): view west looking along the corridor through two sets of double doors. Scale: 2 x 1.0m (archive image: G2459_077).




Plate 31: Main Building Core - Room G13 (Dining Room): view northwest looking towards the front of the building/room entrance. This room was originally a staff room. Scale: 2 x 1.0m (archive image: G2459_093).



Plate 32: Main Building Core - Room G13 (Dining Room): view south looking through window W14. The window is not an original fitting. Scale: 1.0m (archive image: G2459_094).



Plate 33: East Wing - Room G06 (5 Bed Ward): view southeast looking towards the rear of the building. This room has always been a patient ward and is part of the original building. Scale: 2 x 1.0m (archive image: G2459_054).



Plate 34: East Wing - Room G07 (Day Room): view southeast looking towards the rear of the building. This room was added to the wing in the early 1970s and replaced the veranda. Scale: 2 x 1.0m (archive image: G2459_061).



Plate 35: East Wing - Room G08 (4 Bed Ward): view south looking towards the rear of the building. This room incorporates part of the original building and a 1970s extension, with a 2 Bed Ward extended south to increase ward capacity. Scale: 2 x 1.0m (archive image: G2459_070).




Plate 36: West Wing - Room G34 (Casualty): view south looking towards the centre of the building.
This is not an original part of the west wing but was added after 1925 as an X-Ray room, subsequently becoming a casualty room in the late 1960s/early 1970s. Scale: 2 x 1.0m (archive image: G2459_141).



Plate 37: West Wing - Room G34 (Casualty): view north looking towards the front of the building.
Scale: 2 x 1.0m (archive image: G2459_140).



Plate 38: West Wing - Room G27 (Corridor): view west looking along the corridor. This part of the corridor is within the original part of the west wing; an extension was added after 1925 to provide access to additional rooms. Scale: 2 x 1.0m (archive image: G2459_122).




Plate 39: West Wing - Room G27 (Corridor): view east looking along the corridor. This part of the corridor is not within the original part of the west wing but is part of the post-1925 extension designed to provide access to additional rooms. Scale: 2 x 1.0m (archive image: G2459_153).



Plate 40: West Wing - Room G20 (2 Bed Ward): view south looking to the rear of the building. This room is within the original part of the west wing and has always functioned as a 2 Bed Ward. The double doors open onto the veranda; this is an original feature but the fittings have been replaced with modern uPVC. Scale: 1.0m (archive image: G2459_122).



Plate 41: West Wing - Room G22 (5 Bed Ward): view south looking across the room towards the access door (via corridor G27) and access into room G23 (west wing dayroom). This room is not within the original part of the west wing but is part of the post-1925 extension; the dayroom is an additional extension built in the early 1970s. Scale: 2 x 1.0m (archive image: G2459_153).

APPENDIX I

**Reproduction of Gwynedd Archaeological Trust Project
Specification for a Level 2/3 Building Record (February 2016)**

CANOLFAN GOFFA FFESTINIOG, GWYNEDD
(G2453)



PROJECT SPECIFICATION FOR A LEVEL 2/3
BUILDING RECORD

Prepared for

NHS Wales

February 2016

Ymddiriedolaeth Archaeolegol Gwynedd
Gwynedd Archaeological Trust

Approvals Table				
	Role	Printed Name	Signature	Date
Originated by	Document Author	JOHN ROBERTS		17/02/16
Reviewed by	Document Reviewer	STUART REILLY	Stuart Reilly	17/02/16
Approved by	Principal Archaeologist	JOHN ROBERTS		17/02/16

Revision History			
Rev No.	Summary of Changes	Ref Section	Purpose of Issue

CANOLFAN GOFFA FFESTINIOG, GWYNEDD

PROJECT SPECIFICATION FOR A LEVEL 2/3 BUILDING RECORD

Prepared for *NHS Wales*, February 2016

CONTENTS

1	INTRODUCTION	3
2	Archaeological and historical background	5
3	METHODOLOGY.....	6
4	PERSONNEL.....	9
5	HEALTH AND SAFETY	10
6	INSURANCE.....	11
7	SOURCES CONSULTED	12
	FIGURE 01.....	13
	Location Map	13
	FIGURE 02.....	14
	Reproduction of TACP Architects Ltd Drawing No. EX01 (with GAT amendments designating room numbers).....	14
	FIGURE 03.....	15
	Reproduction of TACP Architects Ltd Drawing No. EX02 (with GAT amendments designating room numbers).....	15
	Appendix I	16
	Reproduction of Gwynedd Archaeological Trust building recording.....	16
	pro-forma	16
	Appendix II	17
	Reproduction of Gwynedd Archaeological Trust photographic record	17
	pro-forma	17
	Appendix III	18
	Reproduction of Gwynedd Archaeological Trust room checklist proforma	18

1 INTRODUCTION

Gwynedd Archaeological Trust (GAT) has been asked by *NHS Wales* to prepare a project specification for a building record of Canolfan Goffa Ffestiniog, a memorial hospital located in Blaenau Ffestiniog, Gwynedd (NGR SH70214556; Figure 01). The proposals include redeveloping the hospital site into a new health centre by demolishing buildings, refurbishments and the construction of single and two storey extensions surrounding the main entrance building as well as external alterations to the car park.

The current health services in Blaenau Ffestiniog are fragmented onto three existing sites:

- The Canolfan Goffa Ffestiniog/war memorial hospital site;
- The Old Physio Building; and
- Blaenau Health Centre.

The three sites are located either side of Wynne Road (Figure 01). The war memorial site is the largest of the three buildings and measures 40m in length and up to 23m in width; the Old Physio Building is located 10m west of the war memorial hospital and measures 17m in length and 10m in width; the Blaenau Health Centre is located 66m to the north of the memorial hospital and measures 14m in length and width. The war memorial hospital and physio building are located within a 49m long and 76m wide land parcel that includes access roads, parking and landscaping; a memorial garden is located at the rear of the hospital site.

The proposals will consolidate the services into one building, which will be located on the site of the war memorial hospital. The existing frontage will be retained, along with the memorial garden. The building currently includes the original 1925 structure, along with later additions and extensions.

The building record will be completed as part of condition #8 of planning application C14/0112/03/LL; condition 8 states:

No development (including demolition, site clearance or stripping out) shall take place until an archaeological specification for a programme of building recording has been submitted to and agreed in writing with the Local Planning Authority. The development and all archaeological work shall be carried out and completed in accordance with the approved specification.

Gwynedd Archaeological Planning Services (GAPS) have requested a Level 2/3 building record as described in *Understanding Historic Buildings: A guide to good recording practice* (English Heritage 2006), which is to be completed before any site works commence (GAPS email correspondence dated 05/02/2016). The building record will be limited to the war memorial hospital building only and will not include the old physio building or health centre; the record will include the memorial garden.

Planning Condition #8 also requires that this project specification is approved by GAPS prior to the start of the building record. The subsequent report will also need to be approved by GAPS prior to final issue.

The building record will be completed in accordance with the following guidance:

- *Standard and Guidance for the archaeological investigation and recording of standing buildings and structures* (Chartered Institute for Archaeologists, 2014); and
- *Understanding Historic Buildings: A guide to good recording practice* (English Heritage 2006).

2 ARCHAEOLOGICAL AND HISTORICAL BACKGROUND

As stated in the Design and Access Statement prepared by TACP Architects Ltd, the memorial hospital was built in 1925 at a cost of £5741, with sixpenny contributions from the local quarrymen, in memory of those who died during the First World War. The plans and specifications for the hospital were prepared by Sir Clough Williams-Ellis, who gave his services free of charge, with the land donated by Lord Newborough (TACP Architects Ltd, 2014: 09).

An examination of the First to Third Edition Ordnance Survey 1" to 25-mile County Series maps for the area (Sheet IV.9, published in 1888, 1901 and 1919 respectively) confirms that prior to the construction of the memorial hospital, the general area was undeveloped land. The First Edition shows no built structures within the area occupied by the memorial hospital and the area is presented as a large irregular shaped field crossed by footpaths, whilst Wynne Road is not present. Wynne Road is present on the Second Edition Map, whilst the hospital location is presented as an open area with "Old Quarry" listed nearby. By the third edition map, a row of houses (still present) are presented along Wynne Road, whilst a boundary wall crosses the area to the north of the memorial hospital location.

3 METHODOLOGY

The building record will only be completed for the memorial hospital and does not include the old physio building or the health centre. The memorial hospital is a two storey structure that comprises 61 rooms; 46 rooms are located on the ground floor and 15 on the first floor. A full list of rooms is reproduced in [Appendix III](#). There are no cellars or attic spaces to access. The main access is located on the northeast facing elevation and includes the original building frontage, with a memorial plaque prominently positioned. The memorial garden is located at the rear of building (southwest facing elevation) and has been designed as a terraced garden overlooking the rugged landscape to the south.

The building record will be completed to Level 2/3 as described in *Understanding Historic Buildings: A guide to good recording practice* (English Heritage 2006). A Level 2/3 record is described as a descriptive and analytical record and will include:

- a photographic and descriptive record of the exterior and interior of the building, including the memorial garden; and
- an analysis and account of the building's origin, development and use.

The photographic record will include general views of the memorial hospital within the landscape from all visible/accessible locations, e.g. Wynne Road, the elevated path on the western side and the open areas to the east. This record will include elevation photographs of the building exterior with oblique shots used where direct elevation shots are not practical (e.g. the rear of the property) and interior room shots for all accessible rooms (maximum 61 rooms). Any external and internal details, representing the use of the building, will be recorded. The photographs will be taken with a *Nikon D5100* fitted with a *AF-S DX Zoom-NIKKOR 18-55mm f/3.5-5.6G ED VR* lens; the maximum image resolution will be 4,928 × 3,264 (16.2 effective megapixels). *Nikon Speedlight SB-700* remote controlled flashes may also be used to assist with internal photographs. The photographs will be taken in RAW format and recorded on GAT preforms (cf. [Appendix II](#)). A photographic metadata table will be completed and included in the report; photographic images will be archived in TIFF format in accordance with the Royal Commission on Ancient and Historic Monuments of Wales 2015 *Guidelines for digital archives*.

The descriptive record will be completed on GAT pro-formas and will record the exterior and interior of the structure in terms of building fabric, appearance and content, using the

proforma reproduced in [Appendix I](#). Dimensions will be included for the building height, width, length and structural thickness (where visible), as well as for openings (doors, windows and apertures) and structural features. The existing plans of the ground and first floor (TACP Architects Ltd Drawing Nos. EX01 and EX02; Figures 02 and 03), will be used for identifying rooms and for locating all internal images and for annotations of any relevant building detail.

The analysis and account of the building's origin, development and use will utilise the photographic and descriptive record, along with available primary and secondary sources including any original architect's drawings available. Information will be sourced from the following:

1. The regional Historic Environment Register (HER, Gwynedd Archaeological Trust, Craig Beuno, Garth Road, Bangor, Gwynedd LL57 2RT) will be examined for information concerning the study area. This will include an examination of the core HER, the 1:2500 County Series Ordnance Survey maps and any secondary information held;
2. Archive data and historic maps, will be consulted in the regional archives at the Gwynedd Archives Service at the Dolgellau Record Office and also at the Bangor University Department of Manuscripts; and
3. Archive Information held at Ysbyty Gwynedd, Bangor.

The Level 2/3 photographic, descriptive and analytical record will be completed in late February 2016; the results will be prepared in a report that will include the following

1. A non-technical summary;
2. Introduction;
3. Results of the photographic, descriptive and analytical record (including individual room descriptions);
4. Conclusions;
5. Sources;
6. Approved Project specification (Appendix I);
7. Photographic index (Appendix II)
8. Room index (Appendix III)
9. Location plan (Figure 01)

10. Ground Floor Plan, with direction of plates (based on TACP Architects Ltd Drawing No. EX01);
11. First Floor Plan, with direction of plates (based on TACP Architects Ltd Drawing No. EX02);
12. Historic Mapping
13. Plates selected from the photographic record

A draft copy of the report will be sent to Gwynedd Archaeological Planning Services and NHS Wales within one month of completing the record on site (proposed delivery is w/c 29/02/16). Once approved, a copy of the report will be submitted immediately to Gwynedd Archaeological Planning Services and NHS Wales and to the Historic Environment Record located at the Gwynedd Archaeological Trust. Submission of digital information to the Royal Commission on the Ancient and Historical Monuments of Wales will be undertaken in accordance with the RCAHMW Guidelines for Digital Archives Version 1 (2015). Digital information will include the photographic archive and associated metadata.

4 PERSONNEL

The project will be managed by John Roberts, Principal Archaeologist GAT Contracts Section. The building record will be completed by a team of project archaeologists who will have responsibility for completing the site recording, maintaining the site archive, liaising with GAPS and NHS Wales and submitting the draft report and final report. The project manager will be responsible for reviewing and approving the report prior to submission.

5 HEALTH AND SAFETY

The GAT project archaeologists will be CSCS certified. A site specific risk assessment will be prepared prior to the start of fieldwork and the project archaeologists will be issued with required personal safety equipment.

6 INSURANCE

Public Liability

Limit of Indemnity- £5,000,000 any one event in respect of Public Liability

INSURER Aviva Insurance Limited

POLICY TYPE Public Liability

POLICY NUMBER 24765101CHC/000405

EXPIRY DATE 22/06/2016

Employers Liability

Limit of Indemnity- £10,000,000 any one occurrence.

The cover has been issued on the insurers standard policy form and is subject to their usual terms and conditions. A copy of the policy wording is available on request.

INSURER Aviva Insurance Limited

POLICY TYPE Employers Liability

POLICY NUMBER 24765101CHC/000405

EXPIRY DATE 22/06/2016

Professional Indemnity

Limit of Indemnity- £5,000,000 in respect of each and every claim

INSURER Hiscox Insurance Company Limited

POLICY TYPE Professional Indemnity

POLICY NUMBER

HU PI 9129989/1208

EXPIRY DATE 23/07/2016

7 SOURCES CONSULTED

1. Chartered Institute for Archaeologists, 2014. *Standard and Guidance for the archaeological investigation and recording of standing buildings and structures.*
2. English Heritage, 2006. *Understanding Historic Buildings: A guide to good recording practice.*
3. Gwynedd Archaeological Planning Services email correspondence dated 05/02/2016.
4. Ordnance Survey 1" to 25-mile County Series Sheet IV.9, 1888
5. Ordnance Survey 1" to 25-mile County Series Sheet IV.9, 1909
6. Ordnance Survey 1" to 25-mile County Series Sheet IV.9, 1919
7. Planning Application C14/0112/03/LL
8. Royal Commission on Ancient and Historic Monuments of Wales 2015 *Guidelines for digital archives*
9. TACP Architects Ltd Canolfan Goffa Ffestiniog Design and Access Statement, June 2014
10. TACP Architects Ltd Drawing No. EX01
11. TACP Architects Ltd Drawing No. EX02
12. TACP Architects Ltd Drawing No. EX03

FIGURE 01

Location Map



FIGURE 01 Site Location Map, based on 1:10000 Ordnance Survey County Series Map Sheets SH74NW.
Scale: 1:2500@A4. Crown Copyright. All Rights Reserved. License number AL100020895.

FIGURE 02

Reproduction of TACP Architects Ltd Drawing No. EX01 (with GAT amendments designating room numbers)

FIGURE 03

Reproduction of TACP Architects Ltd Drawing No. EX02 (with GAT amendments designating room numbers)



1. Contractor to verify all dimensions and check level datums on site
2. All of the designs are the sole property of TACP Architects Ltd and may not be used without their written agreement
3. All prints, specifications and their copyright are the property of TACP Architects Ltd
4. Do not scale off drawings
5. All dimensions shall be checked on site before commencement of shop drawings, manufacture and all discrepancies must be reported to TACP Architects Ltd

Revisions

Rev	Date	Description	By	Cheq

Client	
--------	--

Betsi Cadwaladr University Health Board

Project Title

Blaenau Ffestiniog Memorial Hospital Site

Drawing Title

Existing First Floor Plan

Scale	Date	Drawn By	Checked By	Office
1:100@A2	Dec 13	SHM	ST	Wrexham

Job Number	Drawing Number	Revision
13034	EX02	

TACP Architects Ltd
27/29 Grosvenor Road
Wrexham
LL11 1DH
T. 01978 291161
F. 01978 351735
E. admin@tacparchitects.co.uk
www.tacparchitects.co.uk



Architecture • Interior Design • Healthcare Planning • Conservation • Masterplanning • Sustainable Design

APPENDIX I

**Reproduction of Gwynedd Archaeological Trust building recording
pro-forma**

YMDDIRIEDOLAETH ARCHAEOLEGOL GWYNEDD ARCHAEOLOGICAL TRUST			
ROOM RECORDING FORM		Project name	Project number
Room Number	Floor /Level		
Description			
Photographic record numbers		Scales used	Dimensions Length Width Height

YMDDIRIEDOLAETH ARCHAEOLEGOL GWYNEDD ARCHAEOLOGICAL TRUST			
ROOM RECORDING FORM		Project name	Project number
Room Number	Floor /Level		
Description			
Photographic record numbers		Scales used	Dimensions Length Width Height

	Visit date	Visit by
--	------------	----------

APPENDIX II

**Reproduction of Gwynedd Archaeological Trust photographic record
pro-forma**



Digital Photographic Record

Include main context numbers for each shot, drawing numbers for sections and any other relevant numbers for cross referencing.
Delete any unwanted photos **immediately** from the camera. Regularly upload photographs to computer.

[illegible]

APPENDIX III

Reproduction of Gwynedd Archaeological Trust room checklist proforma

Room No.	Brief Description	Doors No.	Windows No.	Photos Taken	Proforma Complete
G01	Corridor	D01			
G02	Corridor	D02			
G03	Bathroom	D03	W01		
G04	WC		W02		
G05	Store	D04	W03		
G06	5 Bed ward	D05	W04 - W06		
G07	Day room	D07 D08	W07 - W11		
G08	4 Bed ward	D06	W12 W13		
G09	Store				
G10	Store	D12			
G11	Lobby	D09 - D14, D18 - D23			
G12	Store				
G13	Dining Room	D15	W14		
G14	Sisters Office	D16 D17	W15 W16		
G15	Store				
G16	Store				
G17	Store				
G18	Quiet room	D24 D25			
G19	Single bed ward	D26 D27			
G20	Two bed ward	D28 D29			
G21	General office	D30 D31	W17		
G22	5 Bed ward	D32 D33	W18 W19 W25		
G23	Day room		W20 - W24		

Room No.	Brief Description	Doors No.	Windows No.	Photos Taken	Proforma Complete
G24	Linen	D34			
G25	Bathroom	D35	W26		
G26	Single bed ward	D36	W27		
G27	Corridor	D46 D45			
G28	Corridor	D37 D42			
G29	Kitchen	D38	W28		
G30	Waiting	D39 D40	W30		
G31	WC	D41	W29		
G32	Switch room				
G33	Drug store	D44			
G34	Casualty	D43	W32		
G35	Store		W31		
G36	Corridor	D47			
G37	WC		W33		
G38	Sluice	D48 D49	W34		
G39	Corridor	D50			
G40	Assisted bathroom	D51 D52 D53	W35 W36		
G41	Linen				
G42	Kitchen	D54 - D57	W37 - W39		
G43	Kitchen store				
G44	Larder				
G45	Store				
G46	Store				

Room No.	Brief Description	Doors No.	Windows No.	Photos Taken	Proforma Complete
F01	Corridor	D60 D63 D66			
F02	Store	D58	W40		
F03	Office	D59	W41		
F04	Store				
F05	Office	D61 D62	W42		
F06	Store				
F07	Lobby	D64			
F08	Bathroom	D65	W43		
F09	Store				
F10	Female changing	D67 D68	W44		
F11	District nurses	D69	W45 W46		
F12	Bedroom	D70	W47 W48		
F13	Corridor	D71			
F14	Bathroom	D72 D73	W49		
F15	Store	D74 - D76			

APPENDIX II

Gwynedd Archaeological Trust Photographic Record Metadata

File reference	Project name	Area	Description	View from	Scale (s)	Type	Date	Originating person	Originating organisation
G2459_001	Canolfan Goffa Ffestiniog	G01	view southwest along corridor	ne	1m	Photograph	19/02/2016	Stuart Reilly	Gwynedd Archaeological Trust
G2459_002	Canolfan Goffa Ffestiniog	G01	tiled floor of G01	sw	1m	Photograph	19/02/2016	Stuart Reilly	Gwynedd Archaeological Trust
G2459_003	Canolfan Goffa Ffestiniog	G01	interior shot of D01	sw	1m	Photograph	19/02/2016	Stuart Reilly	Gwynedd Archaeological Trust
G2459_004	Canolfan Goffa Ffestiniog	G01	shot of D02	w	1m	Photograph	19/02/2016	Stuart Reilly	Gwynedd Archaeological Trust
G2459_005	Canolfan Goffa Ffestiniog		exterior shot of northfacing elevation including memorial plaque	n	2 x 1m	Photograph	19/02/2016	Stuart Reilly	Gwynedd Archaeological Trust
G2459_006	Canolfan Goffa Ffestiniog		gated entrance to memorial garden at front of building	nw	1m	Photograph	19/02/2016	Stuart Reilly	Gwynedd Archaeological Trust
G2459_007	Canolfan Goffa Ffestiniog		close-up of slate memorial plaque	ne	1m	Photograph	19/02/2016	Stuart Reilly	Gwynedd Archaeological Trust
G2459_008	Canolfan Goffa Ffestiniog		shot of 1914-1918 plaque	ne	1m	Photograph	19/02/2016	Stuart Reilly	Gwynedd Archaeological Trust
G2459_009	Canolfan Goffa Ffestiniog		side of original building	n	2 x 1m	Photograph	19/02/2016	Stuart Reilly	Gwynedd Archaeological Trust
G2459_010	Canolfan Goffa Ffestiniog		exterior shot of casulaty entrance	se	2 x 1m	Photograph	19/02/2016	Stuart Reilly	Gwynedd Archaeological Trust
G2459_011	Canolfan Goffa Ffestiniog		general shot of building exterior	w		Photograph	19/02/2016	Stuart Reilly	Gwynedd Archaeological Trust
G2459_012	Canolfan Goffa Ffestiniog		oblique shot of west side of building	sw	2 x 1m	Photograph	19/02/2016	Stuart Reilly	Gwynedd Archaeological Trust
G2459_013	Canolfan Goffa Ffestiniog		shot of pineapple shaped garden ornament (w: 0.45m; h: 0.72m)	se	1m	Photograph	19/02/2016	Stuart Reilly	Gwynedd Archaeological Trust
G2459_014	Canolfan Goffa Ffestiniog		rear elevation of west wing	se	1m	Photograph	19/02/2016	Stuart Reilly	Gwynedd Archaeological Trust

File reference	Project name	Area	Description	View from	Scale (s)	Type	Date	Originating person	Originating organisation
G2459_015	Canolfan Goffa Ffestiniog		shot of rear of building with sheltered colonnade area with pineapple ornament	sw	1m	Photograph	19/02/2016	Stuart Reilly	Gwynedd Archaeological Trust
G2459_016	Canolfan Goffa Ffestiniog		oblique shot of colonnade area with original fencing	s	2 x 1m	Photograph	19/02/2016	Stuart Reilly	Gwynedd Archaeological Trust
G2459_017	Canolfan Goffa Ffestiniog		rear walkway with colonnade and west wing in background; colonnade height: 2.45m	e	2 x 1m	Photograph	19/02/2016	Stuart Reilly	Gwynedd Archaeological Trust
G2459_018	Canolfan Goffa Ffestiniog		shot of colonnades and original fencing with french doors in the background	s	2 x 1m	Photograph	19/02/2016	Stuart Reilly	Gwynedd Archaeological Trust
G2459_019	Canolfan Goffa Ffestiniog		shot of landscape; view from building and wards	ne		Photograph	19/02/2016	Stuart Reilly	Gwynedd Archaeological Trust
G2459_020	Canolfan Goffa Ffestiniog		general view of landscape	n		Photograph	19/02/2016	Stuart Reilly	Gwynedd Archaeological Trust
G2459_021	Canolfan Goffa Ffestiniog		genral view of landscape	nw	1m	Photograph	19/02/2016	Stuart Reilly	Gwynedd Archaeological Trust
G2459_022	Canolfan Goffa Ffestiniog		rear of main building	sw	2 x 1m	Photograph	19/02/2016	Stuart Reilly	Gwynedd Archaeological Trust
G2459_023	Canolfan Goffa Ffestiniog		oblique shot of rear of east wing	se		Photograph	19/02/2016	Stuart Reilly	Gwynedd Archaeological Trust
G2459_024	Canolfan Goffa Ffestiniog		shot of east wing	e	2 x 1m	Photograph	19/02/2016	Stuart Reilly	Gwynedd Archaeological Trust
G2459_025	Canolfan Goffa Ffestiniog		east side of main building with entrance and fire escape staircase	e	2 x 1m	Photograph	19/02/2016	Stuart Reilly	Gwynedd Archaeological Trust
G2459_026	Canolfan Goffa Ffestiniog		shot of boiler room; external buildng	sw		Photograph	19/02/2016	Stuart Reilly	Gwynedd Archaeological Trust
G2459_027	Canolfan Goffa Ffestiniog		general shot of hospital garden	nw		Photograph	19/02/2016	Stuart Reilly	Gwynedd Archaeological Trust

File reference	Project name	Area	Description	View from	Scale (s)	Type	Date	Originating person	Originating organisation
G2459_028	Canolfan Goffa Ffestiniog		general shot of hospital garden	nw	2 x 1m	Photograph	19/02/2016	Stuart Reilly	Gwynedd Archaeological Trust
G2459_029	Canolfan Goffa Ffestiniog		gravel path in the centre of the garden	w	2 x 1m	Photograph	19/02/2016	Stuart Reilly	Gwynedd Archaeological Trust
G2459_030	Canolfan Goffa Ffestiniog		somerset fence	s	2 x 1m	Photograph	19/02/2016	Stuart Reilly	Gwynedd Archaeological Trust
G2459_031	Canolfan Goffa Ffestiniog		raised flower bed	sw	2 x 1m	Photograph	19/02/2016	Stuart Reilly	Gwynedd Archaeological Trust
G2459_032	Canolfan Goffa Ffestiniog		gap in garden wall	nw	2 x 1m	Photograph	19/02/2016	Stuart Reilly	Gwynedd Archaeological Trust
G2459_033	Canolfan Goffa Ffestiniog		view along base of garden wall	w	2 x 1m	Photograph	19/02/2016	Stuart Reilly	Gwynedd Archaeological Trust
G2459_034	Canolfan Goffa Ffestiniog		general shot of garden from slope bottom	s	2 x 1m	Photograph	19/02/2016	Stuart Reilly	Gwynedd Archaeological Trust
G2459_035	Canolfan Goffa Ffestiniog		general shot of garden from back wall	e	2 x 1m	Photograph	19/02/2016	Stuart Reilly	Gwynedd Archaeological Trust
G2459_036	Canolfan Goffa Ffestiniog		raised bed with fir tree	s	2 x 1m	Photograph	19/02/2016	Stuart Reilly	Gwynedd Archaeological Trust
G2459_037	Canolfan Goffa Ffestiniog		terrace on eastern part of garden	w	2 x 1m	Photograph	19/02/2016	Stuart Reilly	Gwynedd Archaeological Trust
G2459_038	Canolfan Goffa Ffestiniog	D04	view of middle of garden	e	2 x 1m	Photograph	19/02/2016	Stuart Reilly	Gwynedd Archaeological Trust
G2459_039	Canolfan Goffa Ffestiniog	G02	shot of G02	nw	1m	Photograph	19/02/2016	Stuart Reilly	Gwynedd Archaeological Trust
G2459_040	Canolfan Goffa Ffestiniog	G02	memorial plaque for 1914-1918 in G02	ne	1m	Photograph	19/02/2016	Stuart Reilly	Gwynedd Archaeological Trust
G2459_041	Canolfan Goffa Ffestiniog	G02	slate plaques (in welsh) in G02	ne	1m	Photograph	19/02/2016	Stuart Reilly	Gwynedd Archaeological Trust
G2459_042	Canolfan Goffa Ffestiniog	G02	off-shoot of G02 with D02 in background	sw	1m	Photograph	19/02/2016	Stuart Reilly	Gwynedd Archaeological Trust

File reference	Project name	Area	Description	View from	Scale (s)	Type	Date	Originating person	Originating organisation
G2459_043	Canolfan Goffa Ffestiniog	D03	shot of door D03	sw	1m	Photograph	19/02/2016	Stuart Reilly	Gwynedd Archaeological Trust
G2459_044	Canolfan Goffa Ffestiniog	W01	phot of bathroom G03 and window W01	sw	1m	Photograph	19/02/2016	Stuart Reilly	Gwynedd Archaeological Trust
G2459_045	Canolfan Goffa Ffestiniog		sliding door into G04	sw	1m	Photograph	19/02/2016	Stuart Reilly	Gwynedd Archaeological Trust
G2459_046	Canolfan Goffa Ffestiniog	G04	general shot of G04	sw	1m	Photograph	19/02/2016	Stuart Reilly	Gwynedd Archaeological Trust
G2459_047	Canolfan Goffa Ffestiniog		photo of W02	w		Photograph	19/02/2016	Stuart Reilly	Gwynedd Archaeological Trust
G2459_048	Canolfan Goffa Ffestiniog	G05	phot of G05 (storage room)	nw	1m	Photograph	19/02/2016	Stuart Reilly	Gwynedd Archaeological Trust
G2459_049	Canolfan Goffa Ffestiniog	G05	window W03 in G05	s	1m	Photograph	19/02/2016	Stuart Reilly	Gwynedd Archaeological Trust
G2459_050	Canolfan Goffa Ffestiniog	G02	photo of G02 with G11 in the background	se	2 x 1m	Photograph	19/02/2016	Stuart Reilly	Gwynedd Archaeological Trust
G2459_051	Canolfan Goffa Ffestiniog	G02	phot of door D05	nw	1m	Photograph	19/02/2016	Stuart Reilly	Gwynedd Archaeological Trust
G2459_052	Canolfan Goffa Ffestiniog		ceiling light in G02			Photograph	19/02/2016	Stuart Reilly	Gwynedd Archaeological Trust
G2459_053	Canolfan Goffa Ffestiniog	G06	general shot of G06	s	2 x 1m	Photograph	19/02/2016	Stuart Reilly	Gwynedd Archaeological Trust
G2459_054	Canolfan Goffa Ffestiniog	G06	general shot of G06	w	2 x 1m	Photograph	19/02/2016	Stuart Reilly	Gwynedd Archaeological Trust
G2459_055	Canolfan Goffa Ffestiniog	W04 to W06	shot of window W04 in room G06	sw	1m	Photograph	19/02/2016	Stuart Reilly	Gwynedd Archaeological Trust
G2459_056	Canolfan Goffa Ffestiniog	W04 to W06	shot of window W05 in room G06	nw	1m	Photograph	19/02/2016	Stuart Reilly	Gwynedd Archaeological Trust

File reference	Project name	Area	Description	View from	Scale (s)	Type	Date	Originating person	Originating organisation
G2459_057	Canolfan Goffa Ffestiniog	W04 to W06	shot of window W06 in room G06	nw	1m	Photograph	19/02/2016	Stuart Reilly	Gwynedd Archaeological Trust
G2459_058	Canolfan Goffa Ffestiniog	G06	shot of covered radiator in room G06	ne	1m	Photograph	19/02/2016	Stuart Reilly	Gwynedd Archaeological Trust
G2459_059	Canolfan Goffa Ffestiniog	G06 & G07	detail of door lock between rooms G06 and G07	ne		Photograph	19/02/2016	Stuart Reilly	Gwynedd Archaeological Trust
G2459_060	Canolfan Goffa Ffestiniog	G06 & G07	detail of door between rooms G06 and G07	ne	1m	Photograph	19/02/2016	Stuart Reilly	Gwynedd Archaeological Trust
G2459_061	Canolfan Goffa Ffestiniog	G07	general shot of room G07	n	2 x 1m	Photograph	19/02/2016	Stuart Reilly	Gwynedd Archaeological Trust
G2459_062	Canolfan Goffa Ffestiniog	G07	general shot of room G07	s	2 x 1m	Photograph	19/02/2016	Stuart Reilly	Gwynedd Archaeological Trust
G2459_063	Canolfan Goffa Ffestiniog	D07	shot of door D07 in room G07 (used as fire exit)	nw	1m	Photograph	19/02/2016	Stuart Reilly	Gwynedd Archaeological Trust
G2459_064	Canolfan Goffa Ffestiniog	W07 to W11	shot of window W08 in room G07	nw	1m	Photograph	19/02/2016	Stuart Reilly	Gwynedd Archaeological Trust
G2459_065	Canolfan Goffa Ffestiniog	W07 to W11	shot of window W09 in room G07	nne	1m	Photograph	19/02/2016	Stuart Reilly	Gwynedd Archaeological Trust
G2459_066	Canolfan Goffa Ffestiniog	W07 to W11	shot of window W10 in room G07	nne	1m	Photograph	19/02/2016	Stuart Reilly	Gwynedd Archaeological Trust
G2459_067	Canolfan Goffa Ffestiniog	W07 to W11	shot of window W11 in room G07	nne	1m	Photograph	19/02/2016	Stuart Reilly	Gwynedd Archaeological Trust
G2459_068	Canolfan Goffa Ffestiniog	G07	exmple of old bed light fittiing in G07	s		Photograph	19/02/2016	Stuart Reilly	Gwynedd Archaeological Trust

File reference	Project name	Area	Description	View from	Scale (s)	Type	Date	Originating person	Originating organisation
G2459_069	Canolfan Goffa Ffestiniog	D08	shot of door D08 in room G07	e	1m	Photograph	19/02/2016	Stuart Reilly	Gwynedd Archaeological Trust
G2459_070	Canolfan Goffa Ffestiniog	G08	general shot of room G08	n	2 x 1m	Photograph	19/02/2016	Stuart Reilly	Gwynedd Archaeological Trust
G2459_071	Canolfan Goffa Ffestiniog	W12 & W13	shot of windows W12 and W13 in room G08	n	2 x 1m	Photograph	19/02/2016	Stuart Reilly	Gwynedd Archaeological Trust
G2459_072	Canolfan Goffa Ffestiniog	D06	shot of door G06	n	2 x 1m	Photograph	19/02/2016	Stuart Reilly	Gwynedd Archaeological Trust
G2459_073	Canolfan Goffa Ffestiniog	D12	shot of doors D11 and D12 in room G11	ne	1m	Photograph	19/02/2016	Stuart Reilly	Gwynedd Archaeological Trust
G2459_074	Canolfan Goffa Ffestiniog	G09	general shot of room G09	ne	1m	Photograph	19/02/2016	Stuart Reilly	Gwynedd Archaeological Trust
G2459_075	Canolfan Goffa Ffestiniog	D09 to D14	shot of doors D09 and D10 in room G11	sw	1m	Photograph	19/02/2016	Stuart Reilly	Gwynedd Archaeological Trust
G2459_076	Canolfan Goffa Ffestiniog	G10	general shot of G10	ne		Photograph	19/02/2016	Stuart Reilly	Gwynedd Archaeological Trust
G2459_077	Canolfan Goffa Ffestiniog	G11	general shot of G11 (lobby)	e	2 x 1m	Photograph	19/02/2016	Stuart Reilly	Gwynedd Archaeological Trust
G2459_078	Canolfan Goffa Ffestiniog	G42	general shot of G42 (kitchen)	sw	2 x 1m	Photograph	19/02/2016	Stuart Reilly	Gwynedd Archaeological Trust
G2459_079	Canolfan Goffa Ffestiniog	G42	general shot of G42 (kitchen)	ne	2 x 1m	Photograph	19/02/2016	Stuart Reilly	Gwynedd Archaeological Trust
G2459_080	Canolfan Goffa Ffestiniog	D57	shot of door D57 in room G42	nw	1m	Photograph	19/02/2016	Stuart Reilly	Gwynedd Archaeological Trust
G2459_081	Canolfan Goffa Ffestiniog	W37	shot of window W39 in room G42	nw	1m	Photograph	19/02/2016	Stuart Reilly	Gwynedd Archaeological Trust
G2459_082	Canolfan Goffa Ffestiniog	W38	shot of window W38 in room G42	nw	1m	Photograph	19/02/2016	Stuart Reilly	Gwynedd Archaeological Trust

File reference	Project name	Area	Description	View from	Scale (s)	Type	Date	Originating person	Originating organisation
G2459_083	Canolfan Goffa Ffestiniog	W39	shot of window W37 in room G42	nw	1m	Photograph	19/02/2016	Stuart Reilly	Gwynedd Archaeological Trust
G2459_084	Canolfan Goffa Ffestiniog	D54	shot of door D54 in room G42	e	1m	Photograph	19/02/2016	Stuart Reilly	Gwynedd Archaeological Trust
G2459_085	Canolfan Goffa Ffestiniog	D55	shot of door D56 in room G42	n	1m	Photograph	19/02/2016	Stuart Reilly	Gwynedd Archaeological Trust
G2459_086	Canolfan Goffa Ffestiniog	G45	shot of room G45	n	1m	Photograph	19/02/2016	Stuart Reilly	Gwynedd Archaeological Trust
G2459_087	Canolfan Goffa Ffestiniog	G45	shot of door D55 in room G45	n		Photograph	19/02/2016	Stuart Reilly	Gwynedd Archaeological Trust
G2459_088	Canolfan Goffa Ffestiniog	G43	general shot of room G43 (kitchen store)	sw	1m	Photograph	19/02/2016	Stuart Reilly	Gwynedd Archaeological Trust
G2459_089	Canolfan Goffa Ffestiniog	G43	general shot of room G43 (kitchen store)	ne	1m	Photograph	19/02/2016	Stuart Reilly	Gwynedd Archaeological Trust
G2459_090	Canolfan Goffa Ffestiniog	D09 to D14	shot of door D10	sw	1m	Photograph	19/02/2016	Stuart Reilly	Gwynedd Archaeological Trust
G2459_091	Canolfan Goffa Ffestiniog	D15	shot of door D15	n	1m	Photograph	19/02/2016	Stuart Reilly	Gwynedd Archaeological Trust
G2459_092	Canolfan Goffa Ffestiniog	G13	general shot of room G13	n	2 x1m	Photograph	19/02/2016	Stuart Reilly	Gwynedd Archaeological Trust
G2459_093	Canolfan Goffa Ffestiniog	G13	general shot of room G13	s	1m	Photograph	19/02/2016	Stuart Reilly	Gwynedd Archaeological Trust
G2459_094	Canolfan Goffa Ffestiniog	W14	shot of window W14	ne	1m	Photograph	19/02/2016	Stuart Reilly	Gwynedd Archaeological Trust
G2459_095	Canolfan Goffa Ffestiniog	D09 to D14	shot of door D14	nw	1m	Photograph	19/02/2016	Stuart Reilly	Gwynedd Archaeological Trust
G2459_096	Canolfan Goffa Ffestiniog	D18	shot of door D18	se	1m	Photograph	19/02/2016	Stuart Reilly	Gwynedd Archaeological Trust

File reference	Project name	Area	Description	View from	Scale (s)	Type	Date	Originating person	Originating organisation
G2459_097	Canolfan Goffa Ffestiniog	G12	general shot of room G12	nw	1m	Photograph	19/02/2016	Stuart Reilly	Gwynedd Archaeological Trust
G2459_098	Canolfan Goffa Ffestiniog	G15	general shot of room G15	se	1m	Photograph	19/02/2016	Stuart Reilly	Gwynedd Archaeological Trust
G2459_099	Canolfan Goffa Ffestiniog	D17	shot of door D17	ne	1m	Photograph	19/02/2016	Stuart Reilly	Gwynedd Archaeological Trust
G2459_100	Canolfan Goffa Ffestiniog	D09 to D14	shot of door D13	nw	1m	Photograph	19/02/2016	Stuart Reilly	Gwynedd Archaeological Trust
G2459_101	Canolfan Goffa Ffestiniog		shot of door D21	se	1m	Photograph	19/02/2016	Stuart Reilly	Gwynedd Archaeological Trust
G2459_102	Canolfan Goffa Ffestiniog		shot of stairwell leading to the first floor	sw	2 x 1m	Photograph	19/02/2016	Stuart Reilly	Gwynedd Archaeological Trust
G2459_103	Canolfan Goffa Ffestiniog		shot of "operating instructions" sign at bottom of stairwell	nw		Photograph	19/02/2016	Stuart Reilly	Gwynedd Archaeological Trust
G2459_104	Canolfan Goffa Ffestiniog		shot of door D22	s	1m	Photograph	19/02/2016	Stuart Reilly	Gwynedd Archaeological Trust
G2459_105	Canolfan Goffa Ffestiniog	G41	general shot of room G41 (linen room)	s	1m	Photograph	19/02/2016	Stuart Reilly	Gwynedd Archaeological Trust
G2459_106	Canolfan Goffa Ffestiniog	G41	shot of room G41	s	1m	Photograph	19/02/2016	Stuart Reilly	Gwynedd Archaeological Trust
G2459_107	Canolfan Goffa Ffestiniog	D18 to D23	shot of doors D19 and D20	n		Photograph	19/02/2016	Stuart Reilly	Gwynedd Archaeological Trust
G2459_108	Canolfan Goffa Ffestiniog	G16 & G17	general shot of rooms G16 and G17	n	1m	Photograph	19/02/2016	Stuart Reilly	Gwynedd Archaeological Trust
G2459_109	Canolfan Goffa Ffestiniog	D18 to D23	shot of door D23	s	1m	Photograph	19/02/2016	Stuart Reilly	Gwynedd Archaeological Trust

File reference	Project name	Area	Description	View from	Scale (s)	Type	Date	Originating person	Originating organisation
G2459_110	Canolfan Goffa Ffestiniog	D18 to D23	shot of alcove beside door D23	se	1m	Photograph	19/02/2016	Stuart Reilly	Gwynedd Archaeological Trust
G2459_111	Canolfan Goffa Ffestiniog	D50	oblique shot of door D50		1m	Photograph	19/02/2016	Stuart Reilly	Gwynedd Archaeological Trust
G2459_112	Canolfan Goffa Ffestiniog	D50	detail of shelving inside door D50		1m	Photograph	19/02/2016	Stuart Reilly	Gwynedd Archaeological Trust
G2459_113	Canolfan Goffa Ffestiniog	G39	shot of room G39 and door D51	ssw	1m	Photograph	19/02/2016	Stuart Reilly	Gwynedd Archaeological Trust
G2459_114	Canolfan Goffa Ffestiniog	G40	general shot of room G40	sw	2 x 1m	Photograph	19/02/2016	Stuart Reilly	Gwynedd Archaeological Trust
G2459_115	Canolfan Goffa Ffestiniog	G40	general shot of room G40	w	1m	Photograph	19/02/2016	Stuart Reilly	Gwynedd Archaeological Trust
G2459_116	Canolfan Goffa Ffestiniog	W35	shot of window W35 in room G40	se	1m	Photograph	19/02/2016	Stuart Reilly	Gwynedd Archaeological Trust
G2459_117	Canolfan Goffa Ffestiniog	W36	shot of window W36 in room G40	sw	1m	Photograph	19/02/2016	Stuart Reilly	Gwynedd Archaeological Trust
G2459_118	Canolfan Goffa Ffestiniog	D51	shot of door D53	nw	1m	Photograph	19/02/2016	Stuart Reilly	Gwynedd Archaeological Trust
G2459_119	Canolfan Goffa Ffestiniog	D53	inside of door D53	nw	1m	Photograph	19/02/2016	Stuart Reilly	Gwynedd Archaeological Trust
G2459_120	Canolfan Goffa Ffestiniog	D52	shot of door D52	ne	1m	Photograph	19/02/2016	Stuart Reilly	Gwynedd Archaeological Trust
G2459_121	Canolfan Goffa Ffestiniog	D52	inside of door D52	ne	1m	Photograph	19/02/2016	Stuart Reilly	Gwynedd Archaeological Trust
G2459_122	Canolfan Goffa Ffestiniog	G27	general shot of room G27 (corridor)	se	2 x 1m	Photograph	19/02/2016	Stuart Reilly	Gwynedd Archaeological Trust
G2459_123	Canolfan Goffa Ffestiniog	D24	shot of door D24 in room G27	ne	1m	Photograph	19/02/2016	Stuart Reilly	Gwynedd Archaeological Trust

File reference	Project name	Area	Description	View from	Scale (s)	Type	Date	Originating person	Originating organisation
G2459_124	Canolfan Goffa Ffestiniog	G18	generall shot of room G18 (quiet room)	ne	1m	Photograph	19/02/2016	Stuart Reilly	Gwynedd Archaeological Trust
G2459_125	Canolfan Goffa Ffestiniog	G18	shot of french doors D25 in room G18	ne	1m	Photograph	19/02/2016	Stuart Reilly	Gwynedd Archaeological Trust
G2459_126	Canolfan Goffa Ffestiniog	D26	shot of door D26	ne	1m	Photograph	19/02/2016	Stuart Reilly	Gwynedd Archaeological Trust
G2459_127	Canolfan Goffa Ffestiniog	G26	shot of room G26 and door D27	ne	1m	Photograph	19/02/2016	Stuart Reilly	Gwynedd Archaeological Trust
G2459_128	Canolfan Goffa Ffestiniog	D28	shot of door D28	ne	1m	Photograph	19/02/2016	Stuart Reilly	Gwynedd Archaeological Trust
G2459_129	Canolfan Goffa Ffestiniog	G20	shot of room G20 and door D29	ne	1m	Photograph	19/02/2016	Stuart Reilly	Gwynedd Archaeological Trust
G2459_130	Canolfan Goffa Ffestiniog	D48	shot of door D48	ssw	1m	Photograph	19/02/2016	Stuart Reilly	Gwynedd Archaeological Trust
G2459_131	Canolfan Goffa Ffestiniog	G38	shot of room G38	ssw	2 x 1m	Photograph	19/02/2016	Stuart Reilly	Gwynedd Archaeological Trust
G2459_132	Canolfan Goffa Ffestiniog	D49	shot of door D49	w	1m	Photograph	19/02/2016	Stuart Reilly	Gwynedd Archaeological Trust
G2459_133	Canolfan Goffa Ffestiniog	D49	inside of door D49	w	1m	Photograph	19/02/2016	Stuart Reilly	Gwynedd Archaeological Trust
G2459_134	Canolfan Goffa Ffestiniog	G38	general shot of room G38	e	2 x 1m	Photograph	19/02/2016	Stuart Reilly	Gwynedd Archaeological Trust
G2459_135	Canolfan Goffa Ffestiniog	W34	shot of window W34	s	1m	Photograph	19/02/2016	Stuart Reilly	Gwynedd Archaeological Trust
G2459_136	Canolfan Goffa Ffestiniog	W35	shot of window W35	s	1m	Photograph	19/02/2016	Stuart Reilly	Gwynedd Archaeological Trust
G2459_137	Canolfan Goffa Ffestiniog		shot of door D46	sw	1m	Photograph	19/02/2016	Stuart Reilly	Gwynedd Archaeological Trust
G2459_138	Canolfan Goffa Ffestiniog	G36	shot of room G36	sw	1m	Photograph	19/02/2016	Stuart Reilly	Gwynedd Archaeological Trust

File reference	Project name	Area	Description	View from	Scale (s)	Type	Date	Originating person	Originating organisation
G2459_139	Canolfan Goffa Ffestiniog	G34	shot of door D45	ssw	1m	Photograph	19/02/2016	Stuart Reilly	Gwynedd Archaeological Trust
G2459_140	Canolfan Goffa Ffestiniog	G34	shot of room G34	sw	2 x 1m	Photograph	19/02/2016	Stuart Reilly	Gwynedd Archaeological Trust
G2459_141	Canolfan Goffa Ffestiniog	G34	shot of room G34	ne	2 x 1m	Photograph	19/02/2016	Stuart Reilly	Gwynedd Archaeological Trust
G2459_142	Canolfan Goffa Ffestiniog	W32	shot of window W32	sw	1m	Photograph	19/02/2016	Stuart Reilly	Gwynedd Archaeological Trust
G2459_143	Canolfan Goffa Ffestiniog	G34	shot of door D34	se	1m	Photograph	19/02/2016	Stuart Reilly	Gwynedd Archaeological Trust
G2459_144	Canolfan Goffa Ffestiniog	G35	shot of room G35 (store)	sw	1m	Photograph	19/02/2016	Stuart Reilly	Gwynedd Archaeological Trust
G2459_145	Canolfan Goffa Ffestiniog	G35	shot of room G35	ne	1m	Photograph	19/02/2016	Stuart Reilly	Gwynedd Archaeological Trust
G2459_146	Canolfan Goffa Ffestiniog	G32	shot of room G32	se	2 x 1m	Photograph	19/02/2016	Stuart Reilly	Gwynedd Archaeological Trust
G2459_147	Canolfan Goffa Ffestiniog	W31	shot of window W31 in room G35	se	1m	Photograph	19/02/2016	Stuart Reilly	Gwynedd Archaeological Trust
G2459_148	Canolfan Goffa Ffestiniog	D44	shot of door D44	sw	1m	Photograph	19/02/2016	Stuart Reilly	Gwynedd Archaeological Trust
G2459_149	Canolfan Goffa Ffestiniog	G33	shot of room G33	s	1m	Photograph	19/02/2016	Stuart Reilly	Gwynedd Archaeological Trust
G2459_150	Canolfan Goffa Ffestiniog	D30	shot of door D30	ne	1m	Photograph	19/02/2016	Stuart Reilly	Gwynedd Archaeological Trust
G2459_151	Canolfan Goffa Ffestiniog	G21	shot of room G21 and room D31	ne	1m	Photograph	19/02/2016	Stuart Reilly	Gwynedd Archaeological Trust
G2459_152	Canolfan Goffa Ffestiniog	G21	floor detail (parquet) in room G21	sw	1m	Photograph	19/02/2016	Stuart Reilly	Gwynedd Archaeological Trust
G2459_153	Canolfan Goffa Ffestiniog	G27	shot of room G27	w	2 x 1m	Photograph	19/02/2016	Stuart Reilly	Gwynedd Archaeological Trust

File reference	Project name	Area	Description	View from	Scale (s)	Type	Date	Originating person	Originating organisation
G2459_154	Canolfan Goffa Ffestiniog	D33	shot of door D33	n	1m	Photograph	19/02/2016	Stuart Reilly	Gwynedd Archaeological Trust
G2459_155	Canolfan Goffa Ffestiniog	G22	shot of room G22	n	2 x 1m	Photograph	19/02/2016	Stuart Reilly	Gwynedd Archaeological Trust
G2459_156	Canolfan Goffa Ffestiniog	G22	shot of room G22	s	2 x 1m	Photograph	19/02/2016	Stuart Reilly	Gwynedd Archaeological Trust
G2459_157	Canolfan Goffa Ffestiniog	D32	shot of door D32	w	1m	Photograph	19/02/2016	Stuart Reilly	Gwynedd Archaeological Trust
G2459_158	Canolfan Goffa Ffestiniog	W18 & W19	shot of window W19	w	1m	Photograph	19/02/2016	Stuart Reilly	Gwynedd Archaeological Trust
G2459_159	Canolfan Goffa Ffestiniog	W25	shot of window W25	e	1m	Photograph	19/02/2016	Stuart Reilly	Gwynedd Archaeological Trust
G2459_160	Canolfan Goffa Ffestiniog	G22	shot of doors between rooms G22 and G23	n	2 x 1m	Photograph	19/02/2016	Stuart Reilly	Gwynedd Archaeological Trust
G2459_161	Canolfan Goffa Ffestiniog	G23	shot of room G23	nw	2 x 1m	Photograph	19/02/2016	Stuart Reilly	Gwynedd Archaeological Trust
G2459_162	Canolfan Goffa Ffestiniog	W20 to W24	shot of window W23	n	1m	Photograph	19/02/2016	Stuart Reilly	Gwynedd Archaeological Trust
G2459_163	Canolfan Goffa Ffestiniog	W20 to W24	shot of window W22	n	1m	Photograph	19/02/2016	Stuart Reilly	Gwynedd Archaeological Trust
G2459_164	Canolfan Goffa Ffestiniog	W20 to W24	shot of window W21	w	1m	Photograph	19/02/2016	Stuart Reilly	Gwynedd Archaeological Trust
G2459_165	Canolfan Goffa Ffestiniog	D34 & D35	shot of door D34 and D35	e	1m	Photograph	19/02/2016	Stuart Reilly	Gwynedd Archaeological Trust
G2459_166	Canolfan Goffa Ffestiniog	G24	shot of room G24	ne	1m	Photograph	19/02/2016	Stuart Reilly	Gwynedd Archaeological Trust

File reference	Project name	Area	Description	View from	Scale (s)	Type	Date	Originating person	Originating organisation
G2459_167	Canolfan Goffa Ffestiniog	G25	shot of room G25	se	1m	Photograph	19/02/2016	Stuart Reilly	Gwynedd Archaeological Trust
G2459_168	Canolfan Goffa Ffestiniog	W26	shot of window W26			Photograph	19/02/2016	Stuart Reilly	Gwynedd Archaeological Trust
G2459_169	Canolfan Goffa Ffestiniog	D36	shot of door D36	se	1m	Photograph	19/02/2016	Stuart Reilly	Gwynedd Archaeological Trust
G2459_170	Canolfan Goffa Ffestiniog	G26	shot of room G26	se	1m	Photograph	19/02/2016	Stuart Reilly	Gwynedd Archaeological Trust
G2459_171	Canolfan Goffa Ffestiniog	W27	shot of window W27	se	1m	Photograph	19/02/2016	Stuart Reilly	Gwynedd Archaeological Trust
G2459_172	Canolfan Goffa Ffestiniog	D38	shot of door D38	s	1m	Photograph	19/02/2016	Stuart Reilly	Gwynedd Archaeological Trust
G2459_173	Canolfan Goffa Ffestiniog	G29	shot of room G29 (ward kitchen)	nw	1m	Photograph	19/02/2016	Stuart Reilly	Gwynedd Archaeological Trust
G2459_174	Canolfan Goffa Ffestiniog	G29	shot of room G29 (ward kitchen) and window W28	se	1m	Photograph	19/02/2016	Stuart Reilly	Gwynedd Archaeological Trust
G2459_175	Canolfan Goffa Ffestiniog	D37	shot of door D37	sw	1m	Photograph	19/02/2016	Stuart Reilly	Gwynedd Archaeological Trust
G2459_176	Canolfan Goffa Ffestiniog	G28	shot of room G28 and door D42	sw	1m	Photograph	19/02/2016	Stuart Reilly	Gwynedd Archaeological Trust
G2459_177	Canolfan Goffa Ffestiniog	D39	shot of door D39	se	1m	Photograph	19/02/2016	Stuart Reilly	Gwynedd Archaeological Trust
G2459_178	Canolfan Goffa Ffestiniog	G30	shot of room G30	se	1m	Photograph	19/02/2016	Stuart Reilly	Gwynedd Archaeological Trust
G2459_179	Canolfan Goffa Ffestiniog		shot of window W30	sw	1m	Photograph	19/02/2016	Stuart Reilly	Gwynedd Archaeological Trust
G2459_180	Canolfan Goffa Ffestiniog		shot of door D40	se	1m	Photograph	19/02/2016	Stuart Reilly	Gwynedd Archaeological Trust
G2459_181	Canolfan Goffa Ffestiniog		shot of room G30	nw	1m	Photograph	19/02/2016	Stuart Reilly	Gwynedd Archaeological Trust

File reference	Project name	Area	Description	View from	Scale (s)	Type	Date	Originating person	Originating organisation
G2459_182	Canolfan Goffa Ffestiniog		shot of room G31	sw	1m	Photograph	19/02/2016	Stuart Reilly	Gwynedd Archaeological Trust
G2459_183	Canolfan Goffa Ffestiniog		shot of window W29	se	1m	Photograph	19/02/2016	Stuart Reilly	Gwynedd Archaeological Trust
G2459_184	Canolfan Goffa Ffestiniog		shot of window W29	se	1m	Photograph	19/02/2016	Stuart Reilly	Gwynedd Archaeological Trust
G2459_185	Canolfan Goffa Ffestiniog		shot of room G28	sw	2 x 1m	Photograph	19/02/2016	Stuart Reilly	Gwynedd Archaeological Trust
G2459_186	Canolfan Goffa Ffestiniog		shot of room F02	ne	2 x 1m	Photograph	22/02/2016	Stuart Reilly	Gwynedd Archaeological Trust
G2459_187	Canolfan Goffa Ffestiniog		shot of room F02	nw	2 x 1m	Photograph	22/02/2016	Stuart Reilly	Gwynedd Archaeological Trust
G2459_188	Canolfan Goffa Ffestiniog		shot of cast iron beam in room F02	ne	1m	Photograph	22/02/2016	Stuart Reilly	Gwynedd Archaeological Trust
G2459_189	Canolfan Goffa Ffestiniog	W40	shot of window W40	se	1m	Photograph	22/02/2016	Stuart Reilly	Gwynedd Archaeological Trust
G2459_190	Canolfan Goffa Ffestiniog	D58	shot of door D58	se	1m	Photograph	22/02/2016	Stuart Reilly	Gwynedd Archaeological Trust
G2459_191	Canolfan Goffa Ffestiniog		shot of bannister in stairwell	nw	1m	Photograph	22/02/2016	Stuart Reilly	Gwynedd Archaeological Trust
G2459_192	Canolfan Goffa Ffestiniog		shot of cast iron beam in stairwell	ne		Photograph	22/02/2016	Stuart Reilly	Gwynedd Archaeological Trust
G2459_193	Canolfan Goffa Ffestiniog	F01	shot of room F01 (corridor)	e	2 x 1m	Photograph	22/02/2016	Stuart Reilly	Gwynedd Archaeological Trust
G2459_194	Canolfan Goffa Ffestiniog	F07	shot of room F07	n	1m	Photograph	22/02/2016	Stuart Reilly	Gwynedd Archaeological Trust
G2459_195	Canolfan Goffa Ffestiniog	D59	shot of door D59	w	1m	Photograph	22/02/2016	Stuart Reilly	Gwynedd Archaeological Trust
G2459_196	Canolfan Goffa Ffestiniog	F03	shot of room F03	se	2 x 1m	Photograph	22/02/2016	Stuart Reilly	Gwynedd Archaeological Trust

File reference	Project name	Area	Description	View from	Scale (s)	Type	Date	Originating person	Originating organisation
G2459_197	Canolfan Goffa Ffestiniog	F03	shot of room F03	n	1m	Photograph	22/02/2016	Stuart Reilly	Gwynedd Archaeological Trust
G2459_198	Canolfan Goffa Ffestiniog	W41	shot of window W41	s	1m	Photograph	22/02/2016	Stuart Reilly	Gwynedd Archaeological Trust
G2459_199	Canolfan Goffa Ffestiniog	F03	shot of storeroom (no room number) located off room F03	w	1m	Photograph	22/02/2016	Stuart Reilly	Gwynedd Archaeological Trust
G2459_200	Canolfan Goffa Ffestiniog	F04	shot of door D60	s	1m	Photograph	22/02/2016	Stuart Reilly	Gwynedd Archaeological Trust
G2459_201	Canolfan Goffa Ffestiniog	F04	shot of room F04	s	1m	Photograph	22/02/2016	Stuart Reilly	Gwynedd Archaeological Trust
G2459_202	Canolfan Goffa Ffestiniog	D62	shot of door D62	s	1m	Photograph	22/02/2016	Stuart Reilly	Gwynedd Archaeological Trust
G2459_203	Canolfan Goffa Ffestiniog	F05	shot of room F05	sw	1m	Photograph	22/02/2016	Stuart Reilly	Gwynedd Archaeological Trust
G2459_204	Canolfan Goffa Ffestiniog	F05	detail of beam in room F05	ne	1m	Photograph	22/02/2016	Stuart Reilly	Gwynedd Archaeological Trust
G2459_205	Canolfan Goffa Ffestiniog	W42	shot of window W42	sw	1m	Photograph	22/02/2016	Stuart Reilly	Gwynedd Archaeological Trust
G2459_206	Canolfan Goffa Ffestiniog	D61	shot of door D61	sse	1m	Photograph	22/02/2016	Stuart Reilly	Gwynedd Archaeological Trust
G2459_207	Canolfan Goffa Ffestiniog	F06	shot of room F06	sse	1m	Photograph	22/02/2016	Stuart Reilly	Gwynedd Archaeological Trust
G2459_208	Canolfan Goffa Ffestiniog	D64	shot of room D64	nw	1m	Photograph	22/02/2016	Stuart Reilly	Gwynedd Archaeological Trust
G2459_209	Canolfan Goffa Ffestiniog	D65	oblique shot of door D65	s	1m	Photograph	22/02/2016	Stuart Reilly	Gwynedd Archaeological Trust
G2459_210	Canolfan Goffa Ffestiniog	F08	shot of room F08 (bathroom)	n	1m	Photograph	22/02/2016	Stuart Reilly	Gwynedd Archaeological Trust
G2459_211	Canolfan Goffa Ffestiniog	W43	shot of window W43	nw	1m	Photograph	22/02/2016	Stuart	Gwynedd

File reference	Project name	Area	Description	View from	Scale (s)	Type	Date	Originating person	Originating organisation
								Reilly	Archaeological Trust
G2459_212	Canolfan Goffa Ffestiniog	F09	shot of door D66	n	1m	Photograph	22/02/2016	Stuart Reilly	Gwynedd Archaeological Trust
G2459_213	Canolfan Goffa Ffestiniog	F09	shot of room F09	nw	1m	Photograph	22/02/2016	Stuart Reilly	Gwynedd Archaeological Trust
G2459_214	Canolfan Goffa Ffestiniog	D68	shot of door D68	n	1m	Photograph	22/02/2016	Stuart Reilly	Gwynedd Archaeological Trust
G2459_215	Canolfan Goffa Ffestiniog	F10	shot of door D67 & room F10	ssw	2 x1m	Photograph	22/02/2016	Stuart Reilly	Gwynedd Archaeological Trust
G2459_216	Canolfan Goffa Ffestiniog	F10	shot of room F10 (with beam)	nne	1m	Photograph	22/02/2016	Stuart Reilly	Gwynedd Archaeological Trust
G2459_217	Canolfan Goffa Ffestiniog	W44	shot of window W44	w	1m	Photograph	22/02/2016	Stuart Reilly	Gwynedd Archaeological Trust
G2459_218	Canolfan Goffa Ffestiniog	D67	shot of store room behind door D67	s	1m	Photograph	22/02/2016	Stuart Reilly	Gwynedd Archaeological Trust
G2459_219	Canolfan Goffa Ffestiniog	D69	shot of door D69	ne	2 x 1m	Photograph	22/02/2016	Stuart Reilly	Gwynedd Archaeological Trust
G2459_220	Canolfan Goffa Ffestiniog	F11	shot of door F11 (district nurse)	n	2 x 1m	Photograph	22/02/2016	Stuart Reilly	Gwynedd Archaeological Trust
G2459_221	Canolfan Goffa Ffestiniog	W46	shot of window W46	nne	1m	Photograph	22/02/2016	Stuart Reilly	Gwynedd Archaeological Trust
G2459_222	Canolfan Goffa Ffestiniog	W45	shot of window W45	w	1m	Photograph	22/02/2016	Stuart Reilly	Gwynedd Archaeological Trust
G2459_223	Canolfan Goffa Ffestiniog	F11	shot of room F11	s	2 x 1m	Photograph	22/02/2016	Stuart Reilly	Gwynedd Archaeological Trust
G2459_224	Canolfan Goffa Ffestiniog	D71	shot of door D71	s	1m	Photograph	22/02/2016	Stuart Reilly	Gwynedd Archaeological Trust
G2459_225	Canolfan Goffa Ffestiniog	F12	shot of room F12	e	1m	Photograph	22/02/2016	Stuart Reilly	Gwynedd Archaeological Trust
G2459_226	Canolfan Goffa Ffestiniog	W48	shot of window W48	ees	1m	Photograph	22/02/2016	Stuart	Gwynedd

File reference	Project name	Area	Description	View from	Scale (s)	Type	Date	Originating person	Originating organisation
								Reilly	Archaeological Trust
G2459_227	Canolfan Goffa Ffestiniog	W47	shot of window W47	nne	1m	Photograph	22/02/2016	Stuart Reilly	Gwynedd Archaeological Trust
G2459_228	Canolfan Goffa Ffestiniog	D72-D73	shot of door D72	sw	1m	Photograph	22/02/2016	Stuart Reilly	Gwynedd Archaeological Trust
G2459_229	Canolfan Goffa Ffestiniog	F14	sot of room F14 (bathroom)	sw	2 x 1m	Photograph	22/02/2016	Stuart Reilly	Gwynedd Archaeological Trust
G2459_230	Canolfan Goffa Ffestiniog	W49	shot of room W49	se	1m	Photograph	22/02/2016	Stuart Reilly	Gwynedd Archaeological Trust
G2459_231	Canolfan Goffa Ffestiniog	F14	shot of room F14 with beam detail	ne	1m	Photograph	22/02/2016	Stuart Reilly	Gwynedd Archaeological Trust
G2459_232	Canolfan Goffa Ffestiniog		detail of skylight above stairwell and room F01			Photograph	22/02/2016	Stuart Reilly	Gwynedd Archaeological Trust
G2459_233	Canolfan Goffa Ffestiniog		detail of skylight above stairwell and room F01			Photograph	22/02/2016	Stuart Reilly	Gwynedd Archaeological Trust
G2459_234	Canolfan Goffa Ffestiniog	D74-D76	shot of door D76	ne	1m	Photograph	22/02/2016	Stuart Reilly	Gwynedd Archaeological Trust
G2459_235	Canolfan Goffa Ffestiniog	F15	shot of room F15	ne	1m	Photograph	22/02/2016	Stuart Reilly	Gwynedd Archaeological Trust
G2459_236	Canolfan Goffa Ffestiniog	F15	detail of cupboards in room F15 (doors D74 and D75)	nne	1m	Photograph	22/02/2016	Stuart Reilly	Gwynedd Archaeological Trust
G2459_237	Canolfan Goffa Ffestiniog		detail of new toilet room inserted within room F15	sw	1m	Photograph	22/02/2016	Stuart Reilly	Gwynedd Archaeological Trust



Gwynedd Archaeological Trust
Ymddiriedolaeth Archaeolegol Gwynedd

Craig Beuno, Ffordd y Garth, Bangor, Gwynedd. LL57 2RT
Ffon: 01248 352535. Ffacs: 01248 370925. email: gat@heneb.co.uk



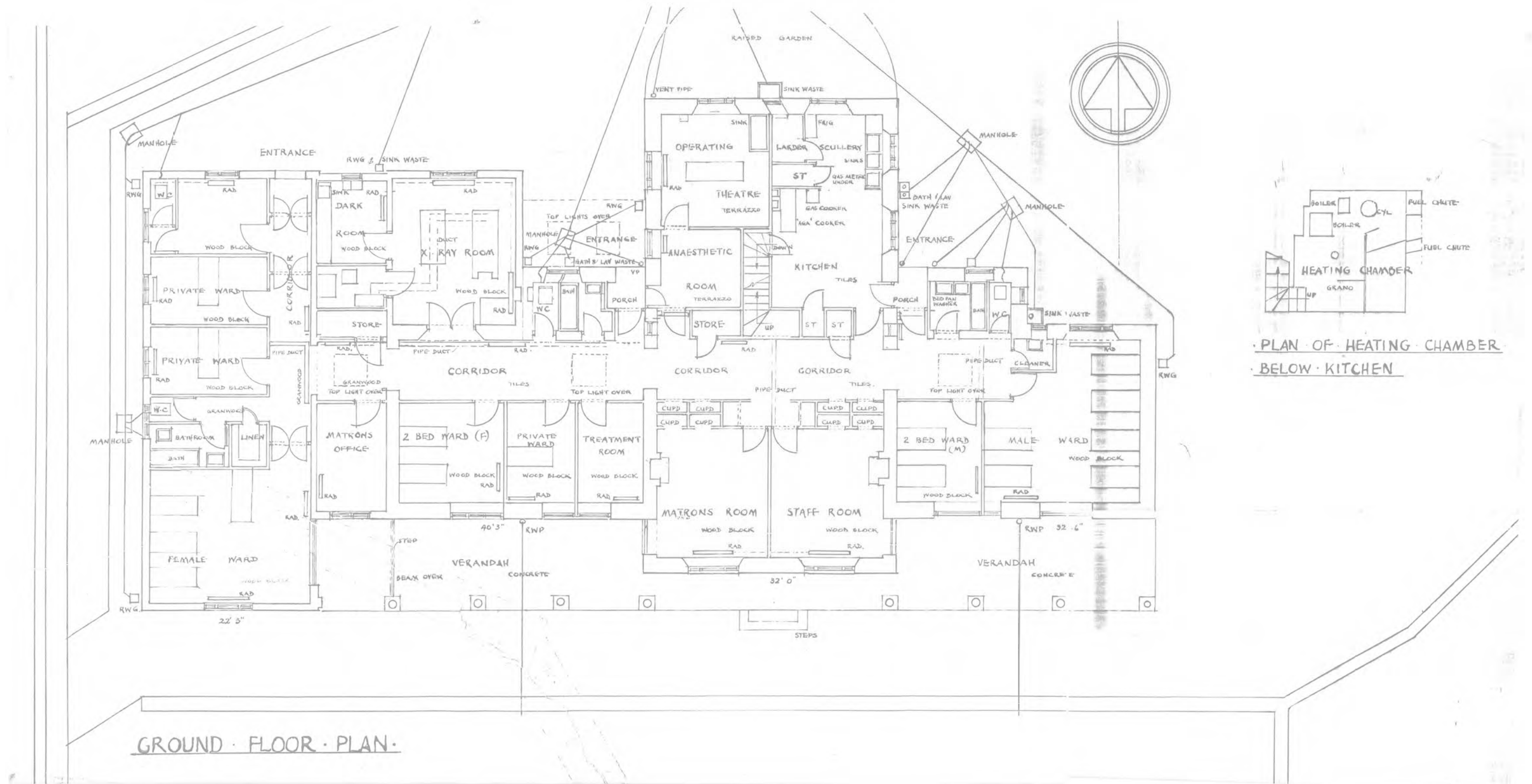


Figure 07: Reproduction of an undated plan of the hospital. The plan will have been produced before 1960, as a plan from that date includes interior changes not on this plan or on the 1925 plan. This plan includes the extension to the west wing that was designed after 1934 and saw the addition of 11 rooms that included more patient wards, the addition of an X-Ray room and the extension of the central corridor that linked the west wing to the main building. The building was further extended in the early 1970s (Source: Betsi Cadwaladr University Health Board archive 18/1).

General Notes

1. Contractor to verify all dimensions and check level datums on site
2. All of the designs are the sole property of TACP Architects Ltd and may not be used without their written agreement
3. All prints, specifications and their copyright are the property of TACP Architects Ltd
4. Do not scale off drawings
5. All dimensions shall be checked on site before commencement of shop drawings, manufacture and all discrepancies must be reported to TACP Architects Ltd

Risk Assessments

Revisions

Rev	Date	Description	By	Check

Consultants

Client

Betsi Cadwaladr University Health Board

Project Title

Blaenau Ffestiniog Memorial Hospital Site

Drawing Title

Existing Ground Floor Plan - Main Building

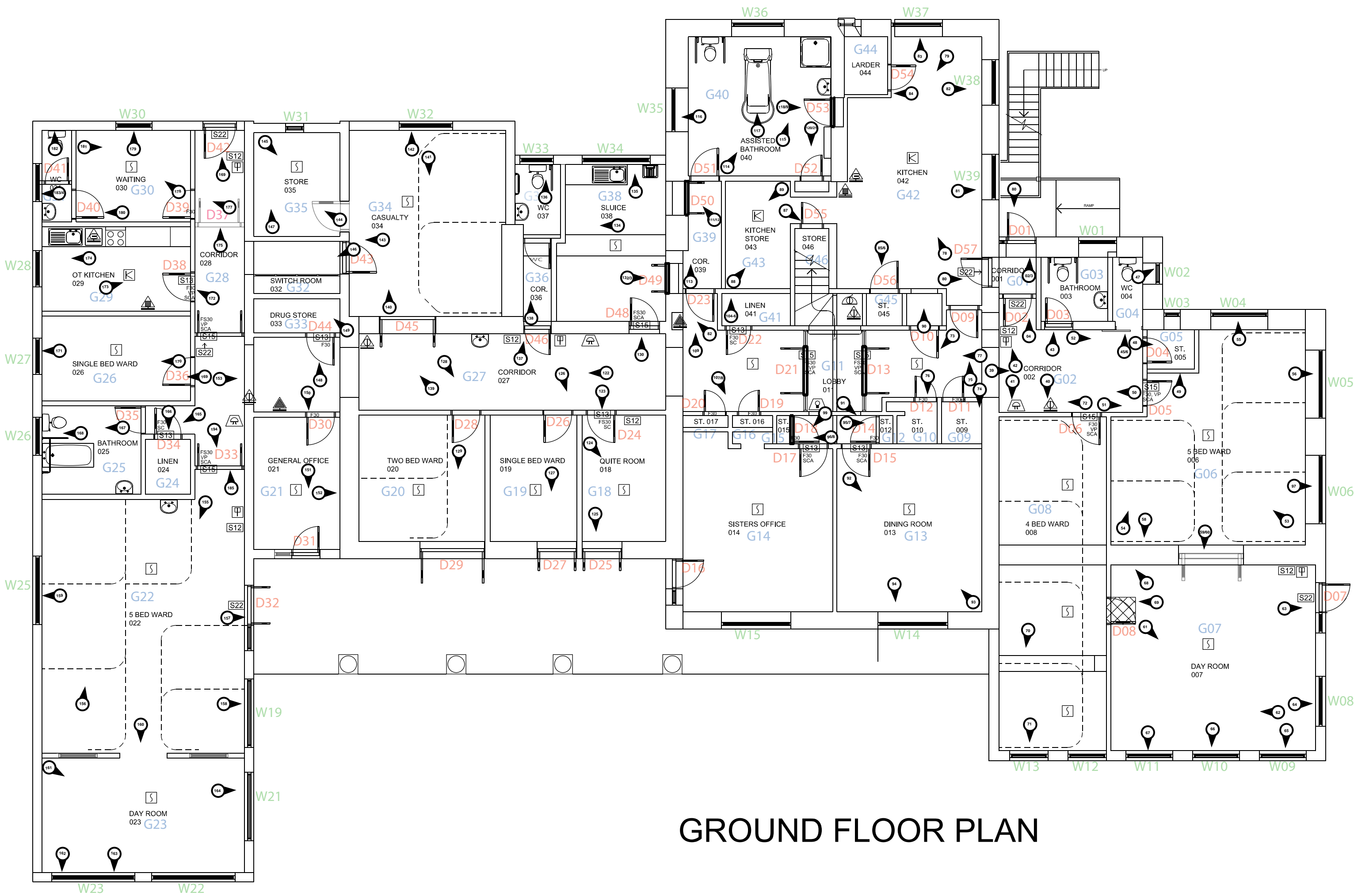
Scale	Date	Drawn By	Checked By	Office
1:100@A2	Dec 13	SHM	ST	Wrexham

Job Number	Drawing Number	Revision
13043	EX01	

TACP Architects Ltd
27/29 Grosvenor Road
Wrexham
LL11 1DH
T. 01978 291161
F. 01978 351735
E. admin@tacparchitects.co.uk

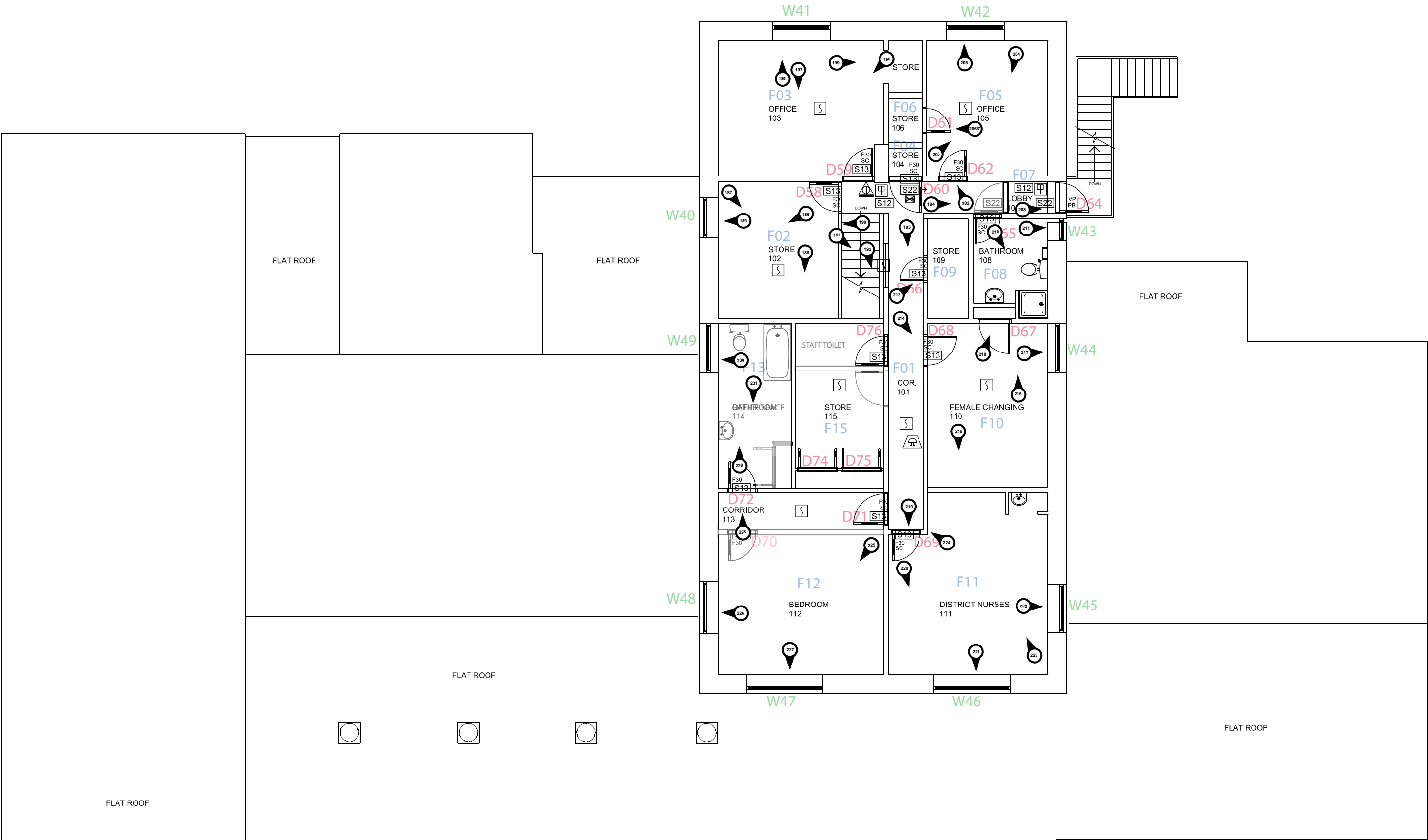
www.tacparchitects.co.uk

Architecture • Interior Design • Healthcare Planning • Conservation • Masterplanning • Sustainable Design



GROUND FLOOR PLAN

Figure 10: Reproduction of TACP Architects Drawing EX01, with Gwynedd Archaeological Trust amendments to highlight room numbers, door numbers and window numbers used for recording and reporting and the location of all images taken on the ground floor.



FIRST FLOOR PLAN

- General Notes
1. Contractor to verify all dimensions and check level datums on site
 2. All of the designs are the sole property of TACP Architects Ltd and may not be used without their written agreement
 3. All prints, specifications and their copyright are the property of TACP Architects Ltd
 4. Do not scale off drawings
 5. All dimensions shall be checked on site before commencement of shop drawings, manufacture and all discrepancies must be reported to TACP Architects Ltd

Risk Assessments

Revisions

Rev	Date	Description	By	Check

Consultants

Client

Betsi Cadwaladr University Health Board

Project Title

Blaenau Ffestiniog Memorial Hospital Site

Drawing Title

Existing First Floor Plan

Scale	Date	Drawn By	Checked By	Office
1:100@A2	Dec 13	SHM	ST	Wrexham
Job Number	Drawing Number	Revision		
13034	EX02			

TACP Architects Ltd
27/29 Grosvenor Road
Wrexham
LL11 1DH
T. 01978 291161
F. 01978 351735
E. admin@tacparchitects.co.uk

www.tacparchitects.co.uk



Architecture • Interior Design • Healthcare Planning • Conservation • Masterplanning • Sustainable Design

Figure 11: Reproduction of TACP Architects Drawing EX02, with Gwynedd Archaeological Trust amendments to highlight room numbers, door numbers and window numbers used for recording and reporting and the location of all images taken on the first floor.

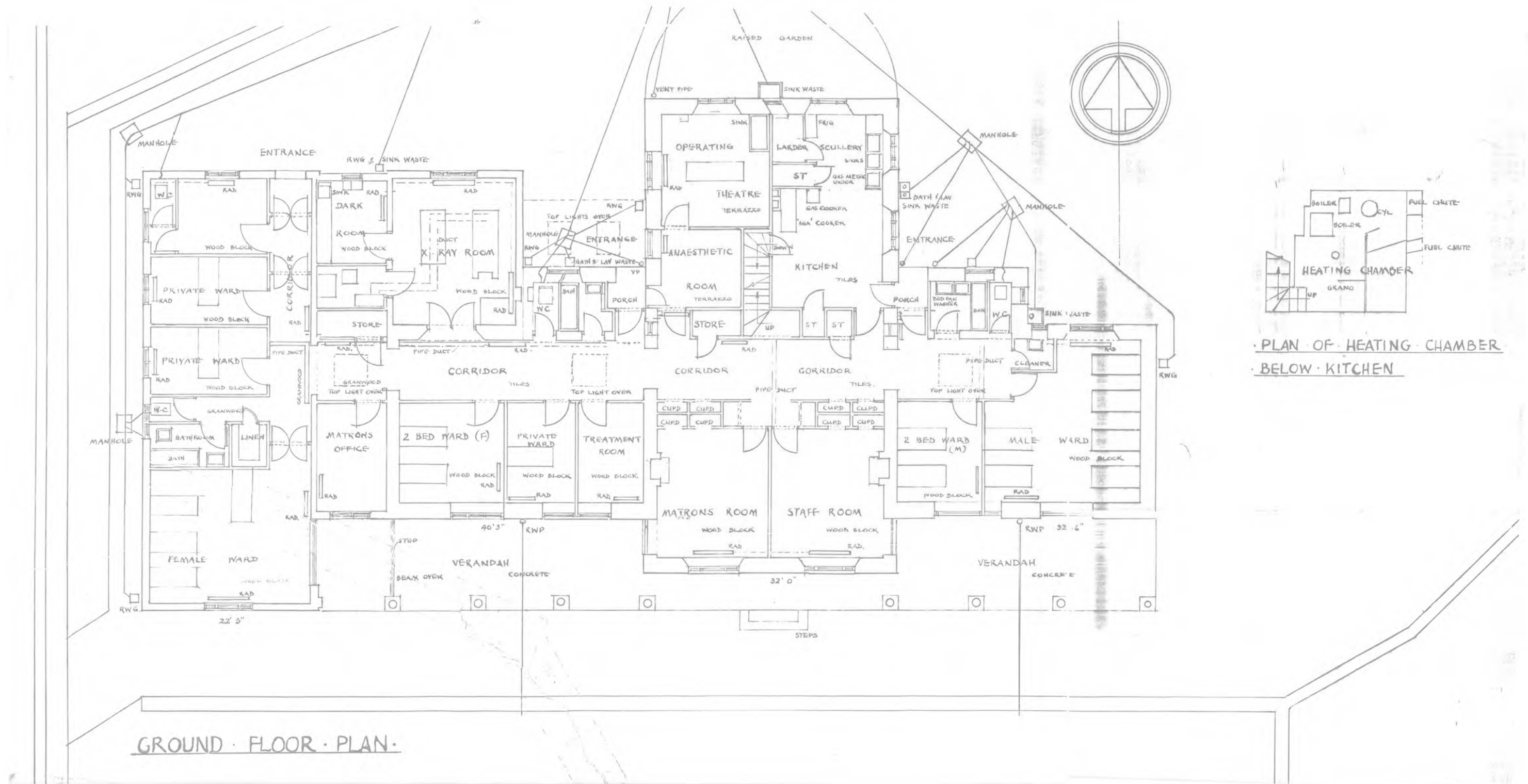
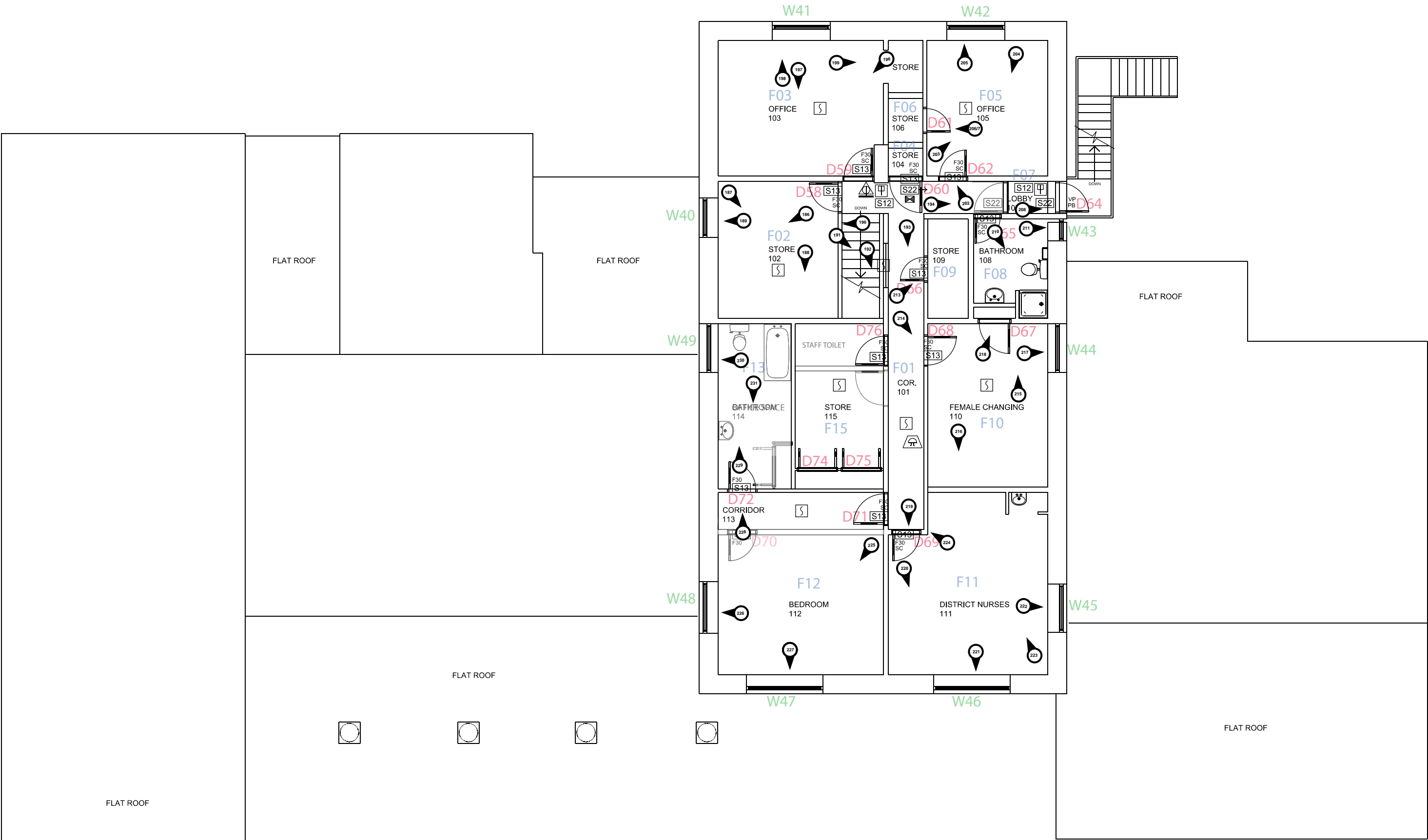


Figure 07: Reproduction of an undated plan of the hospital. The plan will have been produced before 1960, as a plan from that date includes interior changes not on this plan or on the 1925 plan. This plan includes the extension to the west wing that was designed after 1934 and saw the addition of 11 rooms that included more patient wards, the addition of an X-Ray room and the extension of the central corridor that linked the west wing to the main building. The building was further extended in the early 1970s (Source: Betsi Cadwaladr University Health Board archive 18/1).



FIRST FLOOR PLAN

- General Notes
1. Contractor to verify all dimensions and check level datums on site
 2. All of the designs are the sole property of TACP Architects Ltd and may not be used without their written agreement
 3. All prints, specifications and their copyright are the property of TACP Architects Ltd
 4. Do not scale off drawings
 5. All dimensions shall be checked on site before commencement of shop drawings, manufacture and all discrepancies must be reported to TACP Architects Ltd

Risk Assessments

Revisions

Rev	Date	Description	By	Check

Consultants

Client

Betsi Cadwaladr University Health Board

Project Title

Blaenau Ffestiniog Memorial Hospital Site

Drawing Title

Existing First Floor Plan

Scale	Date	Drawn By	Checked By	Office
1:100@A2	Dec 13	SHM	ST	Wrexham

Job Number	Drawing Number	Revision
13034	EX02	

TACP Architects Ltd
27/29 Grosvenor Road
Wrexham
LL11 1DH
T. 01978 291161
F. 01978 351735
E. admin@tacparchitects.co.uk

www.tacparchitects.co.uk



Architecture • Interior Design • Healthcare Planning • Conservation • Masterplanning • Sustainable Design

Figure 11: Reproduction of TACP Architects Drawing EX02, with Gwynedd Archaeological Trust amendments to highlight room numbers, door numbers and window numbers used for recording and reporting and the location of all images taken on the first floor.

General Notes

1. Contractor to verify all dimensions and check level datums on site
2. All of the designs are the sole property of TACP Architects Ltd and may not be used without their written agreement
3. All prints, specifications and their copyright are the property of TACP Architects Ltd
4. Do not scale off drawings
5. All dimensions shall be checked on site before commencement of shop drawings, manufacture and all discrepancies must be reported to TACP Architects Ltd

Risk Assessments

Revisions

Rev	Date	Description	By	Check

Consultants

Client

Betsi Cadwaladr University Health Board

Project Title

Blaenau Ffestiniog Memorial Hospital Site

Drawing Title

Existing Ground Floor Plan - Main Building

Scale	Date	Drawn By	Checked By	Office
1:100@A2	Dec 13	SHM	ST	Wrexham

Job Number	Drawing Number	Revision
13043	EX01	

TACP Architects Ltd
27/29 Grosvenor Road
Wrexham
LL11 1DH
T. 01978 291161
F. 01978 351735
E. admin@tacparchitects.co.uk

www.tacparchitects.co.uk

Architecture • Interior Design • Healthcare Planning • Conservation • Masterplanning • Sustainable Design

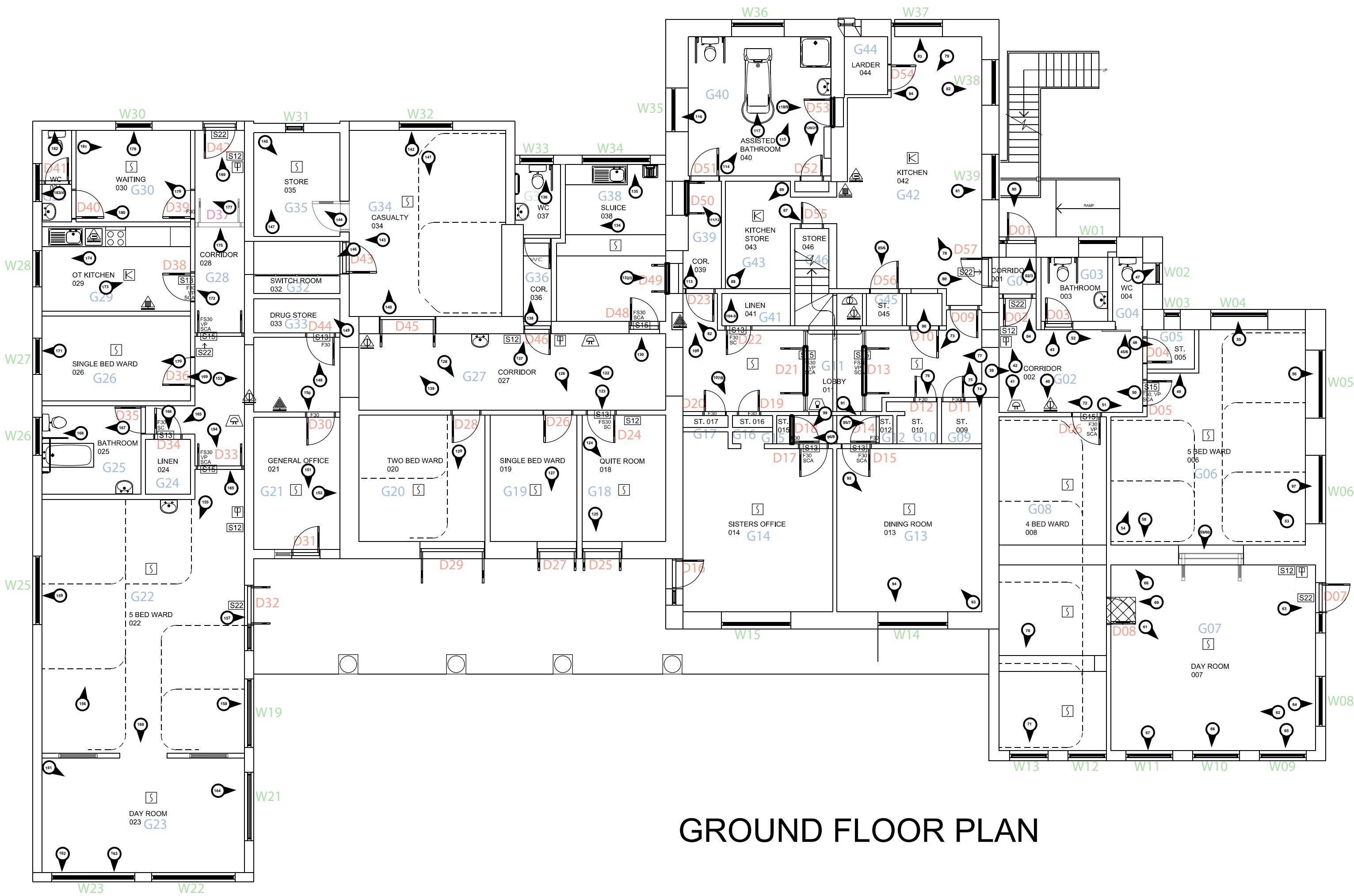
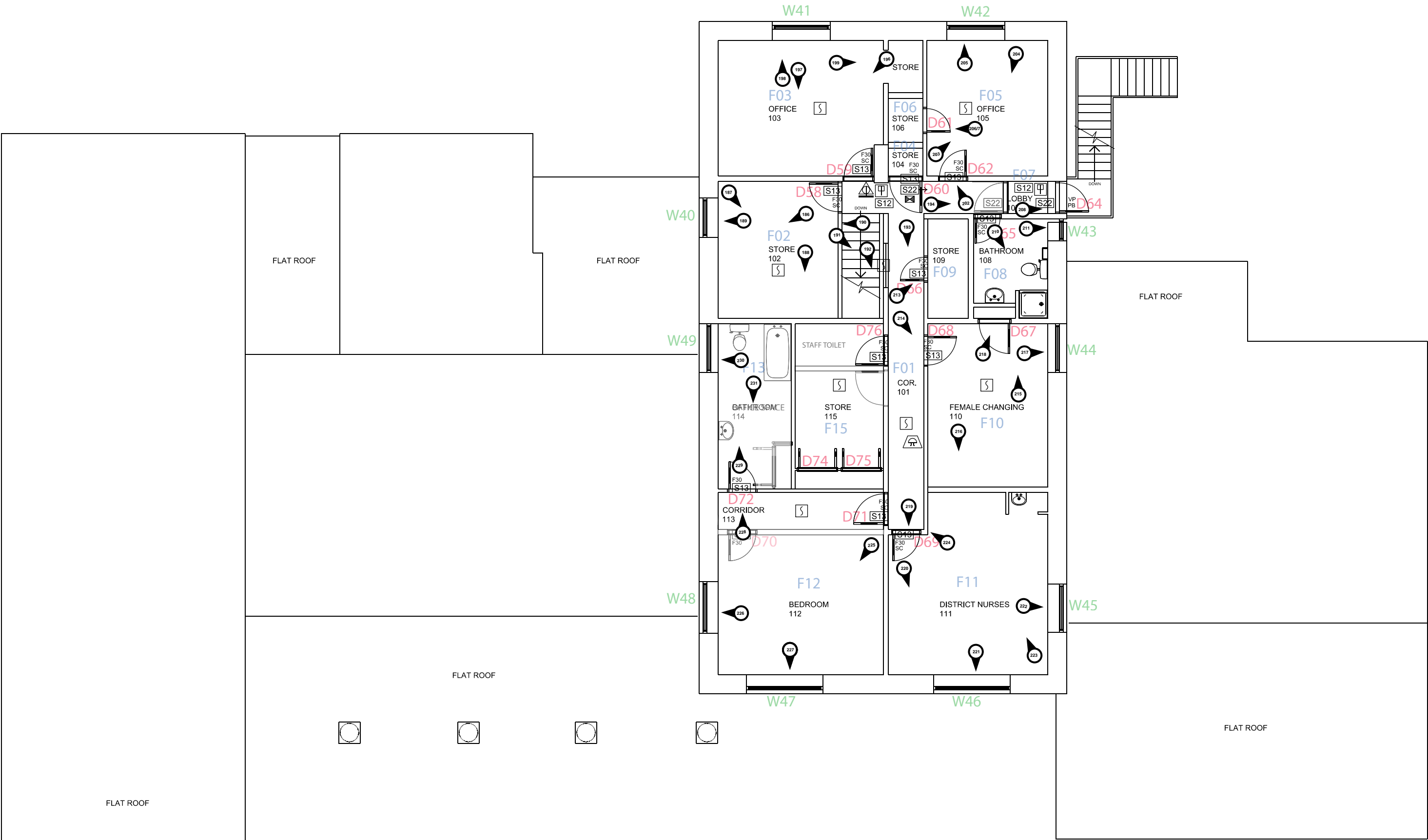


Figure 10: Reproduction of TACP Architects Drawing EX01, with Gwynedd Archaeological Trust amendments to highlight room numbers, door numbers and window numbers used for recording and reporting and the location of all images taken on the ground floor.



FIRST FLOOR PLAN

General Notes

1. Contractor to verify all dimensions and check level datums on site
2. All of the designs are the sole property of TACP Architects Ltd and may not be used without their written agreement
3. All prints, specifications and their copyright are the property of TACP Architects Ltd
4. Do not scale off drawings
5. All dimensions shall be checked on site before commencement of shop drawings, manufacture and all discrepancies must be reported to TACP Architects Ltd

Risk Assessments

Revisions

Rev	Date	Description	By	Check

Consultants

Client

Betsi Cadwaladr University Health Board

Project Title

Blaenau Ffestiniog Memorial Hospital Site

Drawing Title

Existing First Floor Plan

Scale	Date	Drawn By	Checked By	Office
1:100@A2	Dec 13	SHM	ST	Wrexham
Job Number	Drawing Number	Revision		
13034	EX02			

TACP Architects Ltd
27/29 Grosvenor Road
Wrexham
LL11 1DH
T. 01978 291161
F. 01978 351735
E. admin@tacparchitects.co.uk

www.tacparchitects.co.uk



Architecture • Interior Design • Healthcare Planning • Conservation • Masterplanning • Sustainable Design

Figure 11: Reproduction of TACP Architects Drawing EX02, with Gwynedd Archaeological Trust amendments to highlight room numbers, door numbers and window numbers used for recording and reporting and the location of all images taken on the first floor.