

Medieval & Post - Medieval Mills Scheduling Enhancement 2012-13 Meirionnydd

Part 01: Report & Gazetteer



Ymddiriedolaeth Archaeolegol Gwynedd
Gwynedd Archaeological Trust

Medieval & Post - Medieval Mills Scheduling Enhancement 2012-13

Part 01: Report & Gazetteer

Project No. G2156

Report No. 1124

Prepared for: Cadw

April 2013

Written by: Robert Evans & Adele Burnett

Illustrations by: Adele Burnett

Cover Image: Felin Dolobran

Cyhoeddwyd gan Ymddiriedolaeth Archaeolegol
Gwynedd
Ymddiriedolaeth Archaeolegol Gwynedd
Craig Beuno, Ffordd y Garth,
Bangor, Gwynedd, LL57 2RT

Published by Gwynedd Archaeological Trust
Gwynedd Archaeological Trust
Craig Beuno, Garth Road,
Bangor, Gwynedd, LL57 2RT

Cadeiryddes/Chair - Yr Athro/Professor Nancy Edwards, B.A., PhD, F.S.A.
Prif Archaeolegydd/Chief Archaeologist - Andrew Davidson, B.A., M.I.F.A.

Mae Ymddiriedolaeth Archaeolegol Gwynedd yn Gwmni Cyfyngedig (Ref Cof. 1180515) ac yn Elusen (Rhif Cof. 508849)
Gwynedd Archaeological Trust is both a Limited Company (Reg No. 1180515) and a Charity (reg No. 508849)

Contents

| | |
|---|-----------|
| Summary | 1 |
| 1 Introduction | 1 |
| 2 Methodology | 3 |
| 2.1 Desk Top Study: HER, RCAHMMW & 25" County Series Map Search | 3 |
| 2.2 Desk Top Study: Historical Background & Sources | 3 |
| 2.3 Desk Study: Categorisation | 4 |
| 2.4 Fieldwork | 6 |
| 2.5 Report | 6 |
| 3 Historical Background | 7 |
| 4 The Technological Background | 9 |
| 4.1 Water Mills: Water Supply | 9 |
| 4.2 Water Mill Technology: Corn Mills | 9 |
| 4.3 Water Mill Technology: Fulling Mills | 11 |
| 4.4 Water Mill Technology: Other Water Mills | 12 |
| 4.5 Windmills | 13 |
| 4.6 Associated Features | 13 |
| 5 Survey Results and Discussion | 13 |
| 6 Conclusion | 15 |
| 7 Bibliography | 16 |
| 7.1 Primary Sources | 16 |
| 7.2 Secondary Sources | 16 |
| Appendix I The Gazeteer | |
| Appendix II Scheduling Criteria | |

THE MEDIEVAL AND POST- MEDIEVAL MILLS OF MEIRIONNYDD

PART 1: REPORT AND GAZETTEER

Summary

Gwynedd Archaeological Trust (GAT) has been commissioned by Cadw to identify the medieval and post-medieval sites of mills in Meirionnydd, to assess their condition and, where appropriate, to recommend sites for scheduling. The project has identified 440 mill or potential mill sites, through archive, cartographic and documentary research. Those sites showing potential as sites suitable for scheduling were visited in the field. These sites vary in date from the medieval period through to the 19th century, and consist of a variety of site types and technologies. A database was created recording each of the mill sites individually with a unique site number. It is clear from the work carried out on this project that the quantity of data and potential for research on Meirionnydd mills is vast. There are undoubtedly more mills of interest, and perhaps of Schedulable quality in Meirionnydd and these can only be assessed after further documentary research and field work.

1. INTRODUCTION

Gwynedd Archaeological Trust (GAT) has been commissioned to identify the medieval and post-medieval sites of mills in Meirionnydd, to assess their condition and, where appropriate, to recommend sites for scheduling. This was to be based on criteria laid down by Cadw, noted in Appendix 2 and a database of all known mill sites in the county was to be created. The project is funded by grant-aid from Cadw, and forms a companion project to that carried out by GAT for the county of Caernarvonshire in 2011-12. The project focused on mills that ground human and animal foodstuffs, such as corn, gorse and clover mills. Mills with an industrial function such as fulling mills were also included. Many farms, particularly from the mid 19th century had small-scale water wheels and water based power systems to drive machinery to assist with farm based tasks. These small-scale systems were very common and did not have an industrial function comparable to the mill types listed above. They are therefore not included in this study.

The importance of mills to the medieval and post-medieval economies in Wales is hard to over stress; grain formed both the main source of food for people and an important source of food for animals. However, grain as harvested from the field cannot easily be digested and has to be crushed and ground before it can be incorporated into the human or animal diet. The earliest methods used to cope with this were hand querns but these were very labour intensive, limiting the quantities of grain that could be utilised. The introduction of the water-powered corn mill produced widespread changes by releasing labour, by increasing the supply of ground grain and by increasing the demand for improved roads and transport.

Water power was also used to drive fulling mills, or *pandai* (singular *pandy*) in Welsh. These contributed to the production of cloth by soaking and beating the woven material, to clean the fabric and consolidate the texture (Jack 1981, 70). Before the process was mechanised in the Middle Ages fulling had been a laborious task, carried out using hands and feet (Parkinson 1984, 426). The introduction of the fulling mill therefore contributed to the expansion of the industry in Wales.

It was possible for mills to change function, due to changing economic circumstances favouring one type of mill over another and a number of corn mill sites are known to have become fulling and weaving mills in the later centuries.

Despite the importance of mills to the medieval and post-medieval economies, there are many gaps in our knowledge. Documents reveal that both water and wind powered corn mills had spread widely through Wales by the 14th century, but we do not know when the technology first arrived, nor do we know very much about its development. Some information about their ownership and management can be found in archived accounts and other documents. In the 13th century, for example, most corn mills belonged to the Crown (William 1986, 26) but in later centuries many were owned by the estates and tenants were required to take their corn there for grinding (Parkinson 1990, 51). Some were also owned by the Church. We know that fulling mills were in operation in medieval Wales but increased in value in the 18th and 19th centuries, expanding and involving all stages of cloth production. The information about fulling mills gained from documentary sources however is limited.

The archaeological remains of mills therefore provide the greatest potential for increasing our knowledge of these issues, and the identification, assessment and preservation of these sites is thus of the greatest importance.

1.1 Acknowledgements

The assistance of Ann Huws is gratefully acknowledged for the large amount of inputting, work and analysis that she has carried out on the database for this project. Without her work the production of this report would not have been possible. The staffs at Meirionnydd Archives, Dolgellau and the National Library of Wales, Aberystwyth are thanked for their assistance with this project. Angharad Stockwell of the Gwynedd HER is also thanked for her advice and assistance in the production of the project database.

2. METHODOLOGY

2.1 Desktop Study: HER, RCAHMW and 25 inch County Series Map Search

The Gwynedd Historic Environment Record (HER) and Royal Commission on the Ancient and Historic Monuments of Wales (RCAHMW) data, using the *Coflein* online database, were queried to produce a list of known mill sites in Meirionnydd. These included information from a significant quantity of work carried out by W.J. Crompton for the RCAHMW on mills. The Ordnance Survey 2nd edition 25 inch County Series Map of Meirionnydd, or 1:10 560 2nd edition maps where they are the only available information, were then examined in order to identify mill sites, or potential mill sites, that were not yet present in the HER or RCAHMW records. In addition to those named mills, the search relied heavily on the use of place name evidence and the following are the principal place names sought during the examination:

Argae – Dam

Deintur – Tenter (usually found in Cae Deintur, referring to the stretching of cloth after fulling)

Factory – refers to a developed fulling mill site, which carries out spinning, weaving and/or rolling

Malu (occasionally found in Cae Malu) – to grind

Melin – Mill

Melin dwr – Water mill

Melin eithin – Gorse mill

Melin wynt – Wind mill

Odyn – Kiln (can refer to Lime kilns (odyn calch), but also to corn drying kilns)

Olwyn – wheel (rarely used as a place name)

Pandy – Fulling mill (*Pan* meaning to full, and *ty* meaning house)

Pynfarch – Mill Pond

Rhewyn – Leat

Sluice

Weir

2.2 Desktop Study: Sources

The first and second edition Ordnance Survey maps of 25 inch to the mile dating from about 1888 to 1901 have been extensively used in this study, both for place names (see note on place names above), and for the evidence provided for the water management systems of mills. They form the first fully detailed mapping of those mills still present in the landscape by that time. Manuscript maps, dating from the late 17th century until the mid 19th century were also valuable sources, along with civic and estate archives, which pushed back evidence for mill sites back sometimes to late medieval times. A full list of manuscript sources used is given in the bibliography, and includes collections at the University of Wales, Bangor; the National Library of Wales and Gwynedd Archives, Dolgellau.

Secondary literature sources are specified when used, and listed in the bibliography. Principal sources for the technological and economic history of medieval mills are *The Mills of Medieval England*, (Holt 1988), *Medieval England: Towns Commerce and Crafts 1086 – 1348* (Miller and Hatcher 1995), and for Wales one of the best sources remains *South Wales and the March 1284-1415: A social and agrarian study* (Rees 1924). The

origins of water power are discussed in *Millstone and Hammer* (Lewis 1997), and the development of the technology in *The water-powered corn mills of England and Wales, and the Isle of Man: a Preliminary account of their development* (Jones 1968) and more recently in *Water and Wind Power* (Watts 2000). Woollen mills are discussed in *The Welsh Woollen Industry* (Jenkins 1968). Detailed studies concerning medieval mills in north Wales are few, but include *The Corn Mills of Llyn in the Fourteenth Century* (William 1986), and works by Tucker describing medieval mills in north-east Wales. The mills journal *Melin*, which commenced publication in 1985 is of particular importance in the study of Welsh Mills, and has been referred to extensively in this study, along with articles from national and regional archaeological journals, such as *Archaeologia Cambrensis* and the *Transactions of the Merioneth Historical and Record Society*. Fulling mills in Meirionnydd are particularly well covered in A.J. Parkinson's 'Fulling-Mills in Merioneth' (*Trans. Merioneth Hist. and Rec. Soc* Vol. 9, 1984, 420-456).

2.3 Desktop Study: Categorisation

A total of 440 mill sites and potential mill sites were identified, and these are noted in the project database. A number of mill buildings are currently designated as listed buildings, and these have not generally been considered for additional designation as scheduled ancient monuments. One mill site (No. 436; SH 81603280; PRN 10340), is already scheduled (Ref: ME 197). The database is also to be used to enhance the Gwynedd Historic Environment Record (HER).

The sites were examined on the Ordnance Survey 1st, 2nd and 3rd edition maps, recent aerial photographs and the 2011 Ordnance Survey Mastermap Digital Map in order to establish the current condition of the sites and to determine which may be suitable for scheduling, based on the following scheduling criteria for different types of mill site provided by Rick Turner, Cadw:

Horse-powered mills

Any example of a horse-powered mill considered to date from pre-1750 should be recommended for scheduling. The use of horse gins in association with agricultural buildings will almost certainly post-date 1750.

Windmills

Any well-preserved windmill mound or cropmark showing a post-mill setting should be recommended for scheduling. In most cases, tower mills will be listed. Scheduling can be applied to derelict towers especially if they stand on earlier mounds.

Tidal mills

Tidal mills have very local distributions, and GAT have already undertaken a study on surviving examples on Anglesey. At other sites such as Carew, the mill building and dam are listed and the pond area is scheduled. Any additional examples should be considered for scheduling.

Watermills

This is by far the largest category and can be broken down into different types of location/current usage.

1. Relict mill sites with evidence for their water power systems.

2. Mill buildings in use but retaining their relict power systems.
3. Mill buildings and their power systems both remaining in use.
4. Mill buildings which survive but evidence for their power systems have been lost or buried.

Only the first two types can be considered for scheduling, since quality mills in categories 3 and 4, as surviving buildings would be more suitable as candidates for listing. Having broken this class down into the four types, it is possible to apply the scheduling criteria to those in types 1 and 2;

Period: All sites identifiable on the 1st edition OS, earlier maps or documents, which use a pre-1750 level of technology.

Rarity: This is not a rare category so target well-preserved examples which portray 'the typical and commonplace'.

Documentation: A rapid search method based on 1st edition OS and modern aerial photographs was applied in all areas, so evidence for documentation beyond this was looked for. Special examples might be presence on pre-1750 estate maps or disputes over water rights in specific catchments, where the documents enhance the physical evidence.

Group Value: This applies particularly to type 2, where the mill may be listed and the power system could potentially be scheduled, e.g. as at St David's. This could also apply to the direct association with a manorial complex or within a village where there are other designated assets.

Survival/condition: This would need to be high both in the horizontal extent and in the vertical standing.

Fragility/Vulnerability: Probably not a very important criterion unless some immediate threats are shown. This often takes the form of tree damage.

Diversity: Not particularly relevant as the class of sites is well-defined.

Potential: Probably applies best to sites suspected of early abandonment or use of unusual types or primitive waterwheels.

The mill buildings tended to be only one component of a complex that could include ponds, leats, kilns, and other associated features, including surviving mill machinery. It was therefore necessary to consider all associated features as potentially part of the scheduled area at each site (White 2008, 73). Descriptions in the HER and on Coflein were also consulted for the sites already present in these databases. Based on the desktop survey, the sites were placed into categories for the Caernarvonshire mills project, carried out in 2011-2012:

1 to 3 – Category 1 being sites with the highest archaeological potential relict mill sites, categories 2 and 3 have less surviving evidence, but may retain good surviving water management systems.

4 – Not a contender: no longer a mill and no associated features present OR never was a mill site OR an industrial site OR already scheduled.

5 – Needs further investigation: might be a good contender but the maps and aerial photographs do not provide enough information to place the site into a category OR it is a RCAHMW or HER site with a wrong (or dubious) NGR.

6 – Needs further investigation: may not be a mill related site.

7 – Forms part of another mill site: a feature that is or probably is part of another mill site.

8 – Good but not suitable for scheduling: a good site but not schedulable e.g. it is an intact building and therefore Listing is more appropriate OR it is already Listed.

This approach was found to be rather cumbersome during the Caernarvonshire survey, and category 5 was found to be far too prevalent to be a useful categorisation. Therefore this was simplified for use in the county of Meirionnydd. All potentially schedulable sites were categorised as either 1 or 2, as defined above.

2.4 Fieldwork

The desktop study identified sites that could potentially conform to the scheduling criteria. Most of these sites fell into category 1, sometimes category 2. A sample of category 5 sites was also visited in order to assess the potential of this category. These sites were visited over a period of eight days between January and March 2012. The mills, associated buildings and water management systems were examined in the field. A photographic record of the mills was created and the mills were fully described on GAT pro forma designed for the purpose, based on the scheduling criteria provided by Cadw. The information collected was entered onto a mills database which contains the bulk of the information obtained relating to this study, and included as Appendix 1.

2.5 Report

Once the fieldwork was complete, the results were drawn together to form the subject of this report.

The categories that were created as a result of the desktop study were updated in light of the fieldwork and to make them appropriate for appropriate scheduling recommendations and also for integration into the Gwynedd HER.

The scheduling recommendations take account of the views expressed by Peter White about the importance of Mill Sites with surviving relict technology and water management systems in mills dating to before the replacement of water power technology (White 2008).

3. HISTORICAL BACKGROUND

The importance of mills within the medieval economy means that they are included within medieval extents and accounts. The Extent of 1284 (Seebohm 1895), and the Extent of the Lands of the See of Bangor in 1306 (Ellis 1838, 93-115) provide additional evidence. Money spent on the maintenance and construction of Royal mills is specified in account rolls (Lewis 1922, 256-75; Griffiths 1937, 50-70). Later accounts and extents of escheat lands provide additional evidence, and from late medieval times until the 17th century court rolls are a valuable source (Lewis and Davies 1954).

The royal corn mills in Meirionnydd were located at Ystumgwern (Melin y Brenin) and Trawsfynydd in Ardudwy, Llanfachraeth, Llanegryn and Nancaw in Tal-y-Bont, Pennal, Caethle and Trefrydde in Ystumanner, and Penaran and Bala in Penllyn (Thomas 2001). These, owing to feudal obligations to use these mills, had the effect of exerting royal control and raising revenue for the exchequer. The *maerdref* mill at Ystumgwern handled 128 bushels of flour worth £4 in 1420, and several *gaflaelion* had their own mills by this time, although these were probably only of local significance. In 1592 a new toll-free mill was erected close to the ancient corn mill at Llanegryn in an attempt to extract custom from it, which also indicated a growing local resentment towards historic milling obligations, and cases which came before the Elizabethan courts would seem to indicate this (Thomas, 2001, 201 *note*; Rees 1975). Other mills were present, and they began to be developed in increasing numbers by secular landed estates following their development in the years following the reformation.

Town corn mills were of great significance during the medieval period, and during the 14th century up to 15% of seigneurial income was derived from them (Beverley-Smith 2001, 225-253). Cymer Abbey held at least two corn mills in Meirionnydd, at Cymer Pentre, later known as Pandy Bach (NGR SH 722192) and at Melyn Gorys on the Grange at Cwmcadian, which was possibly located close to SH 752048 (Williams 1990, 42-43). Maes y Pandy corn mill (No. 123; SH 70520825) was extant in 1545 and therefore likely to be medieval in origin (Jenkins 1968, 173). Pandy Dolau Gwyn (No. 77; SH62970302; PRN 36673) was probably extant in 1592.

Two pre-reformation fulling mills in Meirionnydd were identified by Jack (1981), at Garthgynfor (NGR SH 760160) and Llanelltud (SH 734192), the latter being a mill belonging to Cymer Abbey. This is likely to be a considerable underestimate however, and a more complete list of *pandai* in Meirionnydd is provided by Parkinson (1984). Whilst this list contains all identified post-medieval sites, some are thought to be medieval in origin. Parkinson (1984) considers that Pandy Esgair-wen, Llanfachreth recorded in 1579, to be the earliest surviving *pandy* site (Parkinson 1984, 434).

The medieval documents provide the name and approximate location of the mill (for example the commote or township in which it lies may be specified), along with details of its tenurial status, but the exact location is not defined, making the mills difficult to identify on the ground. Later documentation therefore has to be used to locate the site of the mills. The best sources are the estate manuscripts housed in the national and local archive repositories, which include rentals, leases, and most importantly maps. Evidence from the latter includes mills still operational in the 18th century, and the sites of former mills retained in place-name evidence. Many of the mills identified in this report are of post-medieval date, and estate manuscript collections have been of particular use in identifying the origins of these as well as giving further evidence of mills of medieval

origin. These included the major estates of Nannau, mapped in 1794 (XM 3667), Llwyn mapped in 1820 (ZM 86) and Bryngwyn mapped in 1804 (Z/DJ 155) near Dolgellau and Ynysmaengwyn near Towyn. Good 18th century map evidence for the presence of mills was uncovered for the area around Pandy'r Odyn, Dolgellau (Fig. 2), and Dolaugwyn. A detailed plan of an unidentified mill was identified within the Glynllifon Archives which shows the detailed workings of an 18th century watermill (Gwynedd Archives XD2A/1631). Later 19th century references to mills are also found in the Rhiwlas Estate Papers including to Meloch Mill, which was restored to working order in the 20th century (Z/DDD/6/78), and in the Dolmelynlyn Estate MSS (Z/DAB/5). The maps often depict the mill and water management systems in some detail, as the mills could form an important economic element of the estates. Tithe Maps and their accompanying apportionments, which cover almost all Meirionnydd parishes between 1838 and 1850 have been a useful source for information about the mills, giving the landholder, occupier and extent of the mill holding of each mill at that time. Field names, given in the accompanying apportionments, also provide valuable information. In parishes where they have been recorded *Felin*, *Pandy*, *Odyn* and *Dentir* field names hint at the location of former sites where the mill has been lost. Parkinson recorded ten such instances in Meirionnydd (Parkinson 1984, 455). The tithe maps include information about those mills owned by smaller scale landowners, where estate papers are not thought to exist. Solicitors' papers also contained valuable material, including the Breeze, Jones and Casson collection at Gwynedd Archives, Dolgellau, which contains indentures and other legal dealings relating to Pandy Cwm yr Afon (No. 191; SH 63043011; PRN 18965), a probably late medieval mill site, in the early 18th century (Z/DB/23). Late 19th century sale catalogues, documenting the breaking up of some of the landed estates, has proved to be a very useful resource. These include the sale of the Ynysmaengwyn estate, which went bankrupt in 1882, where Ynys Mill is described in detail (ZF/7). The sale of the Dolserau Hall estate, Dolgellau in 1910 is described in some detail, with an old corn mill, now converted into a sawmill, being asset-stripped and everything sold, including 'two old millstones' (Z/DS/10/232).

4. THE TECHNOLOGICAL BACKGROUND

4.1 Water Mills: Water Supply

Water was used to power both corn and fulling mills. The first requirement for a water mill is a regular supply of water that can be carefully controlled to ensure the correct amount reaches the wheel at the appropriate time. Too little water and the mill cannot generate sufficient power, whereas if the water supply is poorly controlled flooding can occur, and it was not unknown for mills to be completely destroyed by flooding (Parkinson 1990, 43). Although it was possible to site a mill directly upon a river, it was more usual to build a weir across the river which would direct water down a leat, often known as a mill race, and into a mill pond where it would be stored. Sluice gates were used to control the supply of water to the pond and from the pond to the mill, and overflow leats were dug from the pond back to the stream. A further leat, usually known as a tail race, carried the water from the wheel back into the river. These water systems required considerable planning and construction and can often still be seen as prominent features of the landscapes surrounding mill sites.

The form of the water systems depended on a number of factors, including the path of the river and the local topography. As a result, significant variations in the length and construction of leats and mill ponds and the location of mills in relation to the water sources can be seen. Some mill races were relatively short, carrying water a few metres from river to mill pond. At Pandy Cwm yr Afon (No. 191; SH 63043011; PRN 18965) the leat leaves the river to the north and flows over a rocky outcrop/ridge. There is quite a steep fall, including some waterfalls, and possibly some channelling, that provides the energy to turn the wheel. In contrast to the mill race, the tail race meanders sluggishly in a NW direction to return to the river. At Ffrydan flannel and tweed factory (No. 349; SH 92193677; PRN 36745; Plates 3-6) the mill building lies very close to the Afon Tryweryn, therefore it has a very short tail race, running directly from the mill into the river. A long mill race from the west survives in excellent condition, although not in water.

The use of a leat and mill pond allowed not only better control of water but also a head of water so that overshot water wheels could be used. The machinery of a vertical mill would consist of an undershot or overshot wheel; in the former the water passed under the wheel and turned it using kinetic energy, whilst in the latter, which was much more efficient, it was the weight of the water that turned the wheel. Examples of both can be found in Meirionnydd, although most are of overshot type. A fine leat, partially rock cut, survives for a length of 310m west of Felin Newydd, Bangor, although the mill building itself has been significantly altered (No. 350; SH 92563684; PRN 36746; Plates 21-22). At the Ffydan Factory nearby (No. 349; SH 92193677; PRN 36745; Plates 19-20) the mill building lies very close to the Afon Tryweryn, and therefore it has a very short tail race, running directly from the mill into the river. A long mill race from the west survives in excellent condition, although not in water. A bridge crosses the leat close to the mill; the bridge is shown on the OS 2nd edition map.

4.2 Watermill Technology: Corn Mills

Corn mill water wheels can be erected, and subsequently driven, in either the vertical or the horizontal planes. The latter is often considered the more primitive, and drives a vertical shaft that turns the millstone, with no gearing involved. The vertical wheel requires more water, but is capable of producing more power. Gearing is required to

convert the power from the horizontal axle into the vertical spindle that drives the mill stone. The horizontal wheel was invented first, possibly near Byzantium, and the vertical wheel shortly after (by 240 BC) at Alexandria (Lewis 1997, 122). The invention spread west during the first century BC, and was probably introduced into Britain by the Romans (Watts 2000, 7). The distribution of surviving horizontal mills is largely confined to Ireland and the Scottish Islands, but archaeological evidence suggests they may have been more widely spread.

No certain water wheels have been identified in Roman Wales with the exception of one drainage wheel, and a possible water wheel for powering tilt hammers, at the Dolaucothi gold mine (Burnham 1990, 161-168). There is archaeological evidence for the use of both vertical and horizontal mills in Anglo-Saxon England (Rahtz and Meeson 1992, 156-8), and by the 11th century the water powered corn mill was a common feature of the landscape, with an estimated 6,000 in England (Holt 1988, 7-8). Archaeological evidence from Ireland reveals the relatively common use of the horizontal water mill from the seventh century onwards, and the more occasional use of the vertical water mill from the same century (Rynne 1989, 21-5).

The use and development of horizontal and vertical wheels in Wales is less certain. No historical references to mills in north-west Wales prior to the sources of the 13th and 14th centuries have been found (the Domesday Book lists mills in eastern Wales in the 11th century). Neither is there any archaeological evidence for pre-medieval mills. We are not aware of any pre-modern (i.e. pre 1750) water mill which has been excavated in Wales. The date of introduction of the water mill into Meirionnydd is therefore not known, but there appears to be an example of a horizontal mill at Bodysgallen Woods in the Conwy valley of Caernarfonshire (PRN 34607) with a probable internal waterwheel. It functioned as a fulling mill.

Mills were undoubtedly a common feature in the landscape of medieval and early post-medieval Meirionnydd, however, and can be traced through documentary evidence.

In medieval and early post-medieval corn mills the wheel turned a large wooden axle, on the opposite end of which was a single wheel with cogs, which meshed with a small cog lying in the horizontal plane. This cog wheel turned a spindle which fitted into, and turned, the upper mill stone. All the parts were made of wood, with the exception of the bearings either side of the axle, and at either end of the spindle. The spindle required frequent renewal because of the heavy wear caused by taking the full weight of the upper mill stone.

Corn was fed into the stones through a central hole via a hopper, and the ground grain was expelled round the perimeter of the stones, and forced out through a chute. The corn was ground between two round mill stones, of which only the upper turned. The efficiency of the mill was dependant, first upon the quantity of water available, and then upon the type of water wheel, the efficiency of the transmission, and the type and diameter of the mill stones.

Throughout medieval times and up to the early 18th century the water wheel of a corn mill drove a single pair of stones. The gearing necessary to allow several pairs of stones to be powered from the one wheel was not developed until the late 17th century, and is unlikely to have reached north Wales much before 1725 – 1750 (Jones 1969, 311-12). The later 18th century also saw the introduction of cast iron gears.

By the mid 19th century corn mills were being built on an industrial scale often in towns, and began to use steam rather than water power, precipitating a decline in the smaller scale local mills. At Pandy'r Dre, Dolgellau (No. 238; SH 72941755; PRN 36719), a mill that was extant in 1608 (Parkinson 1984), a conversion took place in the later 19th century to a much larger carding and spinning mill, which is shown on the 25 inch 1st edition OS map of 1889. Mills could also be converted to industrial uses, Bottalog Corn Mill (No. 93; SN 59729934; PRN 19252), was converted in the mid 19th century to a slate mill. Its alternative name, Caethle Woolen Mill, suggests that it may have been used for three different purposes. The Factory, Llanuwchllyn (SH 87832296) is another pandy site that fits into this category (Parkinson 1984, 434).

4.3 Watermill Technology: Fulling Mills

The production of woollen cloth involves a number of stages, including producing the wool itself, dyeing, carding, spinning and weaving (Parkinson 1984, 422). Mechanised fulling mills were developed in the early Middle Ages (Davidson 1987, 3) and were responsible for scouring and shrinking the woven cloth, to clean the fabric and consolidate the texture (Jack 1981, 70). The oil from the cloth was removed by soaking in a detergent, usually consisting of diluted stale urine and pigs' dung, then beating with fulling stocks (Parkinson 1984, 422-424). The mill's water wheel drove another wheel with tappits which lifted the wooden hammers and allowed them to fall onto the cloth. The cloth was then rinsed and dried on wooden frames or tenters (*dentur*). After this, the fibre of the cloth was thickened by soaking in hot soapy water and beating again, with stretching at regular intervals. The cloth was again dried on tenters then brushed with teasel heads and pressed (Parkinson 1984, 424).

Archaeological evidence survives at a number of sites of potential medieval remains, these include Pandy Cwm yr Afon (No. 191; SH 63043011; PRN 18965; Plates 3-6), where some masonry survives close to the remains of a probable medieval long hut (GAT PRN 6168), suggesting an important survival with medieval archaeology. A number of other sites, first recorded in post medieval times, may have medieval origins. Pandy Phylip, Arthog, is noted as extant in 1670 (Jenkins 1968, 174). A nearby cottage is called Pant-Phylip-bach and has been identified as the pandy and a field nearby as *Cae dentur* on the tithe apportionment, a good indicator of the presence of a former fulling mill. The relict remains of a mill at Pandy'r Cletwr (No. 365; SH 97703539; PRN 36750), is listed as extant in 1722 (Jenkins 1969, 74 and 360) and was leased from Plas Rhiwaedog in 1726 (DRO Z/DS/12/58 & 61). Two fields just downstream in Llanfor parish were called *Cae'r-pandy* and *Erw ddentir* in 1847, noted on the tithe apportionment. The remains of the mill appear to be in the field called Cae'r Pandy, on a small terrace above the river. Fragmentary remains consist of uncoursed rubble stone, although the remains barely exist above foundation level. The basic shape, however, can be identified, and the remains are thought to be late medieval in date.

The use of fulling mills is recorded in medieval times in Wales and documentary evidence has shown that over two hundred existed here before the end of Henry VIII's reign (Jack 1981, 70). Jack identified two pre-reformation fulling mills in Meirionnydd, at Garthgynfor (SH 7616) and a monastic mill at Llanelltyd (SH 734192) (*ibid.* 75). Similar to corn mills, fulling mills developed over time. They were usually smaller and of less value than corn mills until the 18th century when they began to incorporate mechanical

carding, spinning and weaving machines. Fulling stocks were constructed almost entirely from wood until iron started to be used in the mid 19th century (Parkinson 1984, 426). In the 19th century the term 'factory' began to be used, and at some sites larger scale operations were built. At Pandy, Trawsfynydd (Site 207; NGR SH 714733524; PRN 36705; Plates 9-12) additional building work can be seen attached to the former pandy building as production moved to a factory system. A large woollen mill (No. 256; SH 84221624; PRN 25611) was built adjacent to the pandy at Dolobran by 1852 (Jenkins 1969, 174). Pandy Aberneint (No. 234; SH 72991711; PRN 36715; Plates 17-18) and Pandy Uchaf (No. 232; SH 73011706; Plates 13-14), two pandai of probable 18th century date on the Afon Aran south of Dolgellau, were replaced by a large brick built woollen mill, known as Idris Factory, in the late 19th century (No. 233; SH 73061703; PRN 36714; Plates 15-16). By the late 19th to early 20th centuries cloth production by fulling mills in Wales had dropped dramatically, probably as a result of less demand for the product and competition from mills elsewhere (Parkinson 1984, 422).

Moelwyn Mill (No. 148; SH 69044549; PRN 11810) has its origins as an early eighteenth century water-driven fulling mill with substantial nineteenth century alterations and is the only fulling mill in Wales known to survive with its machinery complete (Coflein). The mill is powered by the Afon Goedol and it was established during the 1880s by Jacob and Shadrach Jones, with 'improved' Kilburn cast-iron fulling stocks. The mill operated until 1964. The mill is a two-storey rubble building under a slate roof, partly with rock foundations. On the south side there is a large overshot waterwheel with wooden spokes and iron shrouds. The interior retains its fulling stocks and other machinery in complete and working order. Adjoining to the north is the mid-nineteenth century mill house, a rubble-wall building under a slate roof, with two floors above a raised basement (Gwyn and Williams 1996).

4.4 Watermill Technology: Other Watermills

Watermill technology has been used for the grinding of material for use as animal feed, particularly clover and gorse, usually in the late 18th or early 19th century. Gorse had been established as a fodder crop by the 17th century, and was often grown on poor quality land, but its use declined during the latter part of the 19th century. By the mid 18th century such mills were known as *Eithin*, and more elaborate ones that had a drum mechanism on two 'A' frames designed to convert the gorse into an edible pulp had begun to be built (Nash 2003, 16-32). Some of these mills are small, located in farmyards, and may not all have been identified in this survey. The *eithin* field name is often to be found on tithe apportionments dating to around the 1840s, and whilst this may often simply refer to gorse in the field, may also sometimes be a reference to gorse mills.

Clover could also be crushed as an animal feed, and mills were provided for the purpose, sometimes using water power. Although none has formed a part of the Meirionnydd study, a clover mill with an adjacent kiln, Felin Isaf (PRN 34593) is located within the Conwy Valley. It is known to have existed from 1699 as a corn mill, but was only converted into a clover mill in 1809, when specific technology was inserted (Nash 1990, 3).

4.5 Windmills

Windmills developed over a similar time period to water mills. Medieval records do not always distinguish between water and windmills, and it is possible that some of the mills recorded in the medieval extents were windmills. As far as we are aware, however, no researcher has identified any medieval or post-medieval windmills in Meirionnydd; Nash (1992, 126-127) considered there to be no windmills here and none is noted by the HER or RCAHMW's Coflein in Meirionnydd. The search of the OS 2nd edition 25 inch County Series Maps likewise did not identify any mills that obviously functioned using wind power. The topography and water supply in Meirionnydd certainly meant that water mills were a natural choice and the county was thus likely to have had fewer windmills than nearby Anglesey, where conditions were better suited to wind power. The identification of a few windmills in Meirionnydd in the future, however, would not be unexpected.

4.6 Associated Features

Mills, especially corn mills, frequently had associated features and structures and could form part of a complex of buildings. In some instances the miller lived within the mill building but many had a separate house, either adjoining the mill or located nearby.

A corn drying kiln, or *odyn* in Welsh, is another feature often found with or near to corn mills. The kilns dried the grain to aid the milling process and to inhibit mould growth during storage.

Some millers maintained a smallholding and therefore agricultural buildings, frequently including pigsties, can be found associated with mills. Ranges of agricultural buildings are clustered around Pandy Cwm yr Afon (No. 191; PRN 18965; Plates 3-6).

Mills needed to be on good roads to enable grain or cloth to be transported to and from the sites. Where mills were not on a historic main route, well built trackways could be created to provide easy access. This is the case at Pandy Cwm yr Afon, where a trackway, some of it raised above the surrounding marshland runs from the Afon Artro to the west for a distance of 1.2km, crossing a number of watercourses on stone bridges in a local vernacular style.

5.0 SURVEY RESULTS AND DISCUSSION

The aim of this project is to identify medieval and post-medieval sites suitable for statutory protection. Cadw provided criteria to guide the identification of sites of national importance, and these are noted in Appendix 2, and are discussed in section 2.3. A full list of mills and associated structures identified in Meirionnydd is given in Appendix 1.

108 mills were identified as corn mills, with 84 fulling mills identified, with a further 23 that subsequently became woollen factories. The remaining sites showed evidence of water management systems in the form of weirs, sluices and waterwheels, but further evidence of the milling technology was not identified.

Twelve mill sites are considered to match the criteria provided by Cadw and to have the potential to be considered of national importance and thus suitable for scheduling. Of the 440 potential mill sites identified, 53 were judged to be of potentially schedulable quality and were visited in the field and fully assessed for scheduling potential. It must be emphasised that this process was not exhaustive. Many of the mill sites were categorised during the desktop survey (see above) as needing further investigation. It was only possible to visit a small proportion of the sites in this category and potential of the unvisited sites therefore remains unknown.

From the research undertaken it was apparent that the current condition and survival of mills and water management systems in Meirionnydd varies enormously, but they mainly fall into three main categories; converted, surviving as relict mill remains, and destroyed. Archaeological evidence of the water management systems, in the form of leats, sluices, mill ponds and weirs also survives to varying extents.

As has already been noted, a great many mill buildings have been converted, usually into dwellings. Most of these have lost the milling machinery but occasionally machinery or fragments of it survive, either *in situ* or placed nearby.

Other mills have received little attention since they were last in use, and these with surviving remains, particularly those with surviving early evidence, are the ones that have shown the most potential for scheduling. Of these some are still roofed, such as the former Pandy at Dolobran (No. 257; SH 84221624; PRN 25612), which is now designated as a Listed Building, although superseded by a large woollen factory which is now roofless and ruinous (No. 256). Others have become ruinous and most of these have little or no machinery remaining.

Some mill buildings are no longer visible above ground or have been demolished and built over, and the scheduling potential of these are tricky to assess from a documentary and site visit based project. At Pandy'r Odyn, Dolgellau (No. 239; SH 72081782; PRN 36720), the mill, dating back to at least 1604, was demolished by road widening. There remains some potential for the survival of good below ground remains at these sites however.

6.0 CONCLUSION

The project has identified 440 mill or potential mill sites in Meirionnydd, of which 53 were visited. A database of sites was created, and recommendations for scheduling made. These sites vary in date from the medieval period through to the 19th century, and consist of a variety of site types. It is clear from the work carried out on this project that the quantity of data and potential for research on Meirionnydd mills is vast. There is little or no information in recent records about the survival and condition of many of the 440 mills identified by the desktop study, and the scope of this project did not allow all sites to be visited in order to confirm their condition.

The present project has identified the most obvious sites of national importance and produced scheduling recommendations. There are undoubtedly more mills of interest, and perhaps of schedulable quality, in Meirionnydd. A full and exhaustive study of all potential mill sites would, however, require a considerably expanded project. The project has produced a valuable baseline study and has considerably enhanced the HER records of this site type. This will ensure that potential mill sites will be included in the assessment of planning proposals thus adding a level of protection to this important category of monuments.

7.0 BIBLIOGRAPHY

7.1 Primary Sources

Gwynedd Archives XD2A/1631 *Plan of an Unknown Watermill, Glynllifon MSS*

Z/CD/201 *Ynysmaengwyn Estate Map of 1860*

Z/DAB/5 *Map of the Dolmelynlllyn Estate belonging to Romer Williams Esq.*

Z/DDD/6/69 *Plan of Pentreduldog Melin, Llanycil (Rhiwlas Estate Papers)*

Z/DDD/6/78 *Plan of Meloch Mill and Farm, Llanfor (Rhiwlas Estate Papers)*

Z/DS/10/232 *Dolserau Hall Sale Catalogue, 31st January-9th February 1910*

ZF/7 *Ynysmaengwyn Sale Catalogue 1882*

ZF/20 *Cors-y-Gedol Estate Sale Catalogue, 28th-29th October 1908*

ZF/57 *Sale Catalogue- Rhiwlas Estate Portions, including Pandy Isa; 21st November 1928*

ZM/86 *Maps of Llwyn Estate in the Counties of Merioneth and Montgomery the Property of Thomas Hartley Esq. Surveyed by J. & E. Furnival 1820*

ZM/3667 *Nannau Estate Survey of 1794*

ZM/6201 *Moelwyn Woollen Mill Guide*

7.2 Secondary Sources

Burnham , B. C., 1990 'Dolaucothi: Roman mining revisited', in Burnham, B. C. and Davies J. L., 1990 *Conquest, Co-existence and Change* Trivium 25

Crankshaw, W. 1927 *Report on a Survey of the Welsh Woollen Industry*

Crompton, W.J. 2011 Information provided on *Coflein* RCAHMW database

Davidson, A. 2001 *The Medieval Mills of Anglesey. Archaeological Threat Related Assessment (G1591)*. Unpublished GAT Report No. 405

Davidson, A. 1987 'An Anglesey Fulling Mill of the 18th and 19th Centuries', *Melin* 3, 3-10.

Davidson, A. and Kenney, J. 2001 *Monastic Landscapes*. GAT Unpublished Report 414

Ellis, H., 1838 *Registrum Vulgariter Nuncupatum, 'The Record of Caernarvon'*. Record Commission, London.

Evans, R. and Davidson, A. 2012 *Conservation Area Appraisal; Pandy'r Odyn, Dolgellau*. Unpublished GAT Report No. 1030

- Guise, B., and Lees, G., 1992 *Windmills of Anglesey* Attic Books, Powys
- Gwyn, D & Williams, M 1996 *A Guide to the Industrial Archaeology of North West Wales* (Association for Industrial Archaeology).
- Holt, R., 1988 *The Mills of Medieval England*. Blackwell, Oxford.
- Hyde-Hall, E. 1952 *A Description of Caernarvonshire (1809-1811)* (Caernarvonshie Historical Society Record Series Number 2)
- Jack. R.I. 1981 'Fulling-Mills in Wales and the March before 1547', *Arch. Camb.* CXXX, 70-130.
- Jenkins, J.G. 1969 *The Welsh Woollen Industry*
- Jones, J. 2005 *Llwyngwrl, Meirionnydd*
- Jones-Pierce, T. 1972 *Medieval Welsh Society. Selected Essays*
- Lewis, E. A., and Davies, E. C., 1954 *Records of the Court of Augmentations relating to Wales and Monmouthshire*. University of Wales Press, Board of Celtic Studies, University of Wales History and Law Series, No. 13.
- Lewis, M. J. T., 1997 *Millstone and Hammer: The origins of water power*. University of Hull.
- Miller, E., and Hatcher, J., 1995 *Medieval England, Towns commerce and Crafts 1086-1348*. Longman, London.
- Nash, G.D. 1990 'Clover and Clover Mills', *Melin* 6, 2-10
- Nash, G.D. 1992 'Welsh corn mills – the past, present, ... and future?' in Briggs, C.S. (ed) *Welsh Industrial Heritage: a review*, CBA Research Report No. 79, 125-130
- Nash, G.D. 2003 'Gorse and Gorse Mills in Wales', *Melin* 19, 3-42
- Parkinson, A.J. 1984 'Fulling Mills in Merioneth', *J. Merioneth Historical and Record Society* XI. Part 4
- Parkinson, A.J. 1987 'Vitruvian Mills in Cardiganshire', *Melin* 3, 11-22
- Parkinson, A.J. 1990 'Mills in Cardiganshire (Part 1)', *Melin* 6, 43
- Rees, C., 2012 *Results of Archaeological Works at Felin Rhyd Hir, Efailnewydd, near Pwllheli*, Unpublished C.R. Archaeology Report CR03-2012
- Rees, W., 1924 *South Wales and the March 1284-1415*. Oxford.
- Rees, W., 1975 *Calendar of Ancient Petitions relating to Wales*. (University of Wales Press, Board of Celtic Studies, University of Wales History and Law Series, No. 28).

Rahtz, P., and Meeson, R., 1992 *An Anglo-Saxon Watermill at Tamworth*. CBA Research Report No 83, York.

Thomas, A. n.d. 'The History of Caethli Mill, Towyn', *Welsh Mills Society Newsletter* No. 53, 6-7.

Thomas, C. 2001 'Rural Society, Settlement, Economy and Landscape', in Beverley-Smith, J. and Llinos Beverley-Smith *History of Merioneth, Vol. II The Middle Ages*

Watts, M., 2000 *Water and Wind Power*. Shire Publications.

Watts, M. 2002 *The Archaeology of Mills and Milling*. Stroud

Walters, G. 2000 *pers. Comm.* Information on Coflein database

White, P. 2008 'The Statutory Protection of Watermills', *Melin* 24, 69-76

Williams, D.H. 1990 *Atlas of Cistercian Lands in Wales*

Appendix 1: Meirionnydd Mills Database

| | |
|--------------------|---|
| Site Reference No. | 001 |
| SITENAME | Dol-y-melynlllyn Turning Mill |
| NGR | SH72672425 |
| PRN | 25,954 |
| NPRN | 41,644 |
| LB | |
| Relevant Name | Mill |
| Notes | Assocd with Dol-y-melynlllyn estate. PRN 5383 is for leat & sluice. |
| Desktop Notes | Buildings appear to be roofed on Next Perspectives AP. |
| Documentary Notes | |
| Field Visit Notes | |
| Site visit date | |
| Importance | |
| Management | |
| Sources | |

| | |
|--------------------|--|
| Site Reference No. | 002 |
| SITENAME | Pandy-y-glasdir; Pandy Tyddyn Bach |
| NGR | SH74602239 |
| PRN | |
| NPRN | 40955 |
| LB | |
| Relevant Name | Pandy |
| Notes | Pandy site developed into woollen mill |
| Desktop Notes | Roofed building on Next Perspectives AP. |
| Documentary Notes | Listed by Owen (WWI p.174) as extant in 1761. David Williams occupied it in 1768 (NLW 19209B). The pandy has been demolished, and there is a modern house on the site. Source claims grid ref for this site is SH7460 2238. <1> Meirionnydd Archives Dolgellau Ref No : ZM/3669. Pandy held by David Williams. <2> |
| Field Visit Notes | |
| Site visit date | |
| Importance | |
| Management | |
| Sources | Parkinson A J 1984 : J Meirioneth Hist & Rec Soc Vol IX (1984) 420-456.<1> Meirionnydd |

| | |
|---------------------------|--|
| Site Reference No. | 003 |
| SITENAME | Melin Hendre-forion |
| NGR | SH66471993 |
| PRN | 36639 |
| NPRN | |
| LB | |
| Relevant Name | Melin |
| Notes | Noted as disused by 2nd ed map date (approx 1900). |
| Desktop Notes | Labelled disused on OS 2nd edition map, labelled as a mill but not noted as disused on 1st edition. Nothing noted here on Mastermap. Obscured by trees on Next Perspectives AP and Google Earth. |
| Documentary Notes | |
| Field Visit Notes | |
| Site visit date | |
| Importance | |
| Management | |
| Sources | |

| | |
|---------------------------|--|
| Site Reference No. | 004 |
| SITENAME | Former Mill and Stone |
| NGR | SH59542031 |
| PRN | 36640 |
| NPRN | |
| LB | 84347 |
| Relevant Name | |
| Notes | Based on listed building site - associated with Egryn Abbey (PRN 12355); noted as former |
| Desktop Notes | Listed Building. |
| Documentary Notes | |
| Field Visit Notes | |
| Site visit date | |
| Importance | |
| Management | |
| Sources | |

Site Reference No. 005

SITENAME Hendre Eirian

NGR SH59792086

PRN 4964

NPRN 28490

LB

Relevant Name

Notes Pond, Leat and Sluice to NE suggest mill

Desktop Notes

Documentary Notes

Field Visit Notes

Site visit date

Importance

Management

Sources

Site Reference No. 006

SITENAME Pandy, Tal y Bont; Pandy Llwyn Ynn

NGR SH58542189

PRN 36641

NPRN 40932

LB

Relevant Name Pandy

Notes Fulling mill

Desktop Notes Building appears roofed on Next Perspectives AP. Potential for Listing?

Documentary Notes Owen lists it as extant in 1780 (WWI p.174), and it is probably the 'pandy lately erected at Llwyn Ynn' (Mostyn 3700). The pandy, last used 'some thirty or forty years ago' according to the present owner, is attached to an 18th C cottage. It had a small overshot water wheel on the gable end, driving beaters bolted to the shaft : this would seem to be a home-made contrivance. The cloth came from the woollen factory just upstream. Source claims grid ref for this site is SH5855 2190.<1>

Field Visit Notes

Site visit date

Importance Listable?

Management

Sources Parkinson A J 1984 : J Meirioneth Hist & Rec Soc Vol IX (1984) 420-456.<1>

| | |
|--------------------|--|
| Site Reference No. | 007 |
| SITENAME | Tal y Bont Mill |
| NGR | SH58872183 |
| PRN | 11775 |
| NPRN | |
| LB | 4727 |
| Relevant Name | Corn Mill |
| Notes | |
| Desktop Notes | Listed building with associated Listed Mill House. Mill race still in water on OS Mastermap. |
| Documentary Notes | Journal of the Welsh Mills Soc. No. 7 (1991) Named as LB. <8> Journal of the Welsh Mills Soc. No. 15 (1999) During WWII farmers were encouraged to grow more grain to feed a hungry nation and County Agriculture Committees were asked to make a survey of mills & advise on making grants to refir tham so that oats or wheat could be ground for human consumption. Merionethshire was one of the few counties to take the proposal seriously. Only one corn mill (Trawsfynydd) was operating between Barmouth & Ffestiniog. In Bala/Corwen area, 11 mills were trying to cater for 1000 farms, and in the western area of the county there were only 4 mills for 1500 farms. At a meeting of the Merioneth NFU Executive Committee on December 14 1940 it was claimed that there were at least 20 idle mills in the district between Talsarnau and Dolgellau - Tal y Bont Mill, Tyddyn-du Mill, Trawsfynydd Mill, Ffridd Mill, Felin Newydd Mill (Rhydymain) and Felin Brynchrug. On January 25th 1941 an article written by M J Jones daughter of Mr David Jones late of Melin Meloch, Bala gave a romantic view of the revival of Welsh mills - she portrayed the decline of the mills over the previous 20 years as a social loss as well as an economic blow. A year or so later the War Agricultural Committee took over an idle mill, the three-storey stone-built Meloch Mill. Evan Rowlands, 60 years old, became the new miller and he soon had the mill running smoothly with a new concrete race and a 200-year old water-wheel generating 500 hp. The mill produced 12 tons of flour per week in addition to milling anilmal feeds for local farmers. <9> |
| Field Visit Notes | |
| Site visit date | |
| Importance | |
| Management | |
| Sources | Journal of the Welsh Mills Soc. No. 7 (1991) <8> Journal of the Welsh Mills Soc. No. 15 (|

| | |
|---------------------------|--|
| Site Reference No. | 008 |
| SITENAME | Woollen Factory NE of Pont Tal y Bont |
| NGR | SH59152181 |
| PRN | 36642 |
| NPRN | |
| LB | |
| Relevant Name | Woollen Factory |
| Notes | Woollen mill |
| Desktop Notes | Labelled 'Woollen Factory' on OS 25inch 2nd edition map. Labelled 'Ysgethin Inn' on OS Mastermap. Part of mill race still in water on Mastermap. Westernmost building is roofed on Next Perspectives AP. Easternmost buildings of the complex are obscured by trees. Potentially Listable. |
| Documentary Notes | |
| Field Visit Notes | |
| Site visit date | |
| Importance | Listable? |
| Management | |
| Sources | |

| | |
|---------------------------|---|
| Site Reference No. | 009 |
| SITENAME | Tyddyn y Felin |
| NGR | SH59552191 |
| PRN | 36643 |
| NPRN | |
| LB | |
| Relevant Name | Melin |
| Notes | Name suggests a mill may be present |
| Desktop Notes | The buildings are roofed on Next Perspectives AP. |
| Documentary Notes | |
| Field Visit Notes | |
| Site visit date | |
| Importance | |
| Management | |
| Sources | |

| | |
|--------------------|--|
| Site Reference No. | 010 |
| SITENAME | King's Mill |
| NGR | SH58572352 |
| PRN | 36644 |
| NPRN | 40018 |
| LB | |
| Relevant Name | Mill |
| Notes | Corn mill, also called Melin y Brenin - also see building to NE near Ael y Bryn |
| Desktop Notes | OS 25inch 2nd edition map labels the mill 'King's Mill (Corn)'. There is a pond and aqueduct to the NE on this map. Labelled 'Y Felin' on OS Mastermap. Site of pond now appears to be clear but grassed over on Next Perspectives AP. Easternmost building is roofed on AP but westernmost and northern buildings of the complex are obscured by trees and may be ruinous. May be on private land. |
| Documentary Notes | <p>RCAHMW description: "This mill, stil in use, represents and probably occupies the site of the royal mill mentioned in the Extent of Merioneth of 7 Henry V. It was the mill of the manor of Ystumgwern to which many of the tenants owed suit. The present buildings are comparatively modern, and do not appear to have incorporated any remains of their predecessors. - Visited, 19th May, 1913."</p> <p>Source: RCAHMW Inventory: Merioneth, 1921; no.301.</p> <p>B.A.Malaws, RCAHMW, 17 February 2006. <1></p> |
| Field Visit Notes | |
| Site visit date | |
| Importance | |
| Management | |
| Sources | RCAHMW Inventory: Merioneth, 1921; no.301. <1> |

| | |
|--------------------|---|
| Site Reference No. | 011 |
| SITENAME | Gornant Uchaf |
| NGR | SH59352384 |
| PRN | 25,537 |
| NPRN | 40011 |
| LB | |
| Relevant Name | Water Wheel |
| Notes | Presence of water wheel & buildings plus sluice nearby suggests possible mill |
| Desktop Notes | Coflein: 'Wheel still in situ (1973).' The buildings are not clear but appear to be roofed on Next Perspectives AP. |
| Documentary Notes | |
| Field Visit Notes | |
| Site visit date | |
| Importance | |
| Management | |
| Sources | |

| | |
|--------------------|--|
| Site Reference No. | 012 |
| SITENAME | Faeldref |
| NGR | SH58272499 |
| PRN | |
| NPRN | |
| LB | |
| Relevant Name | sluice |
| Notes | Sluice with possible pond, buildings nearby - no other evidence. |
| Desktop Notes | |
| Documentary Notes | |
| Field Visit Notes | |
| Site visit date | |
| Importance | |
| Management | |
| Sources | |

| | |
|--------------------|--|
| Site Reference No. | 013 |
| SITENAME | Tyddyn Bach |
| NGR | SH58592468 |
| PRN | |
| NPRN | |
| LB | |
| Relevant Name | sluice |
| Notes | Sluice with possible pond and buildings nearby - no other evidence of mill |
| Desktop Notes | |
| Documentary Notes | |
| Field Visit Notes | |
| Site visit date | |
| Importance | |
| Management | |
| Sources | |

| | |
|--------------------|---|
| Site Reference No. | 014 |
| SITENAME | Ael y Bryn |
| NGR | SH58752366 |
| PRN | |
| NPRN | |
| LB | |
| Relevant Name | Sluice |
| Notes | Sluice with buildings further down stream to SW - no other evidence of mill |
| Desktop Notes | |
| Documentary Notes | |
| Field Visit Notes | |
| Site visit date | |
| Importance | |
| Management | |
| Sources | |

| | |
|---------------------------|--|
| Site Reference No. | 015 |
| SITENAME | Cae'r Hen Bandy, Gwern Carnyddion |
| NGR | SH59502540 |
| PRN | 36645 |
| NPRN | 96474 |
| LB | |
| Relevant Name | Pandy |
| Notes | Woollen Mill noted on tithe map. Doc source indicates surrounding field is known as Cae'r |
| Desktop Notes | Coflein NPRN 96474: "'Lost" pandy implied by Llanenddwyn Tithe Award map.' May be worth survey to try to identify a pandy site. Field at SH59502540 looks improved on Next Perspectives AP. |
| Documentary Notes | Parkinson A J 1984 : J Meirioneth Hist & Rec Soc Vol IX (1984) p420-456. Source claims grid ref for this site is SH595 254. Source indicates surrounding field is known as Cae'r Hen Bandy suggesting this is indeed site of former pandy. <1> |
| Field Visit Notes | |
| Site visit date | |
| Importance | |
| Management | |
| Sources | Parkinson A J 1984 : J Meirioneth Hist & Rec Soc Vol IX (1984) p420-456. <1> |

| | |
|---------------------------|--|
| Site Reference No. | 016 |
| SITENAME | Llwynion Fechan |
| NGR | SH59472515 |
| PRN | |
| NPRN | |
| LB | |
| Relevant Name | sluice |
| Notes | Sluice and pond with building downstream to SW - no other evidence of mill |
| Desktop Notes | |
| Documentary Notes | |
| Field Visit Notes | |
| Site visit date | |
| Importance | |
| Management | |
| Sources | |

| | |
|--------------------|---|
| Site Reference No. | 017 |
| SITENAME | Hendy |
| NGR | SH58732595 |
| PRN | |
| NPRN | |
| LB | |
| Relevant Name | |
| Notes | Sluice and pond with buildings to S - no other evidence of mill |
| Desktop Notes | |
| Documentary Notes | |
| Field Visit Notes | |
| Site visit date | |
| Importance | |
| Management | |
| Sources | |

| | |
|--------------------|--|
| Site Reference No. | 018 |
| SITENAME | Cors dol gau |
| NGR | SH58022531 |
| PRN | |
| NPRN | |
| LB | |
| Relevant Name | sluice |
| Notes | Sluice and pond with buildings to NW - no other evidence of mill |
| Desktop Notes | |
| Documentary Notes | |
| Field Visit Notes | |
| Site visit date | |
| Importance | |
| Management | |
| Sources | |

| | |
|--------------------|--|
| Site Reference No. | 019 |
| SITENAME | Llanbedr corn mill |
| NGR | SH58992675 |
| PRN | 36646 |
| NPRN | |
| LB | |
| Relevant Name | mill |
| Notes | Corn mill with weir, leat and possible wheel |
| Desktop Notes | Not on HER or Coflein. In caravan park. Has mill race. |
| Documentary Notes | |
| Field Visit Notes | |
| Site visit date | |
| Importance | |
| Management | |
| Sources | |

| | |
|--------------------|--|
| Site Reference No. | 020 |
| SITENAME | Tyddyn y Pandy, Llanbedr |
| NGR | SH58802672 |
| PRN | 36647 |
| NPRN | 40992 |
| LB | |
| Relevant Name | pandy |
| Notes | Woollen mill. Doc Source suggests site of pandy unknown. |
| Desktop Notes | |
| Documentary Notes | Parkinson A J 1984 : J Meirioneth Hist & Rec Soc Vol IX (1984) p420-456. Source claims grid ref for this site is SH5880 2672. The house was extant in 1635 (Mostyn 3766) but the location of the pandy is unknown; the names of the surrounding fields in the Llanenddwyn Tithe Award map do not seem to be significant. <1> |
| Field Visit Notes | |
| Site visit date | |
| Importance | |
| Management | |
| Sources | Parkinson A J 1984 : J Meirioneth Hist & Rec Soc Vol IX (1984) p420-456. <1> |

| | |
|--------------------|--|
| Site Reference No. | 021 |
| SITENAME | Gwerncymerau |
| NGR | SH59942737 |
| PRN | 11865 |
| NPRN | |
| LB | |
| Relevant Name | |
| Notes | Saw pit - sluice, aquaduct & buildings nearby - saw mill ? |
| Desktop Notes | |
| Documentary Notes | |
| Field Visit Notes | |
| Site visit date | |
| Importance | |
| Management | |
| Sources | |

| | |
|--------------------|---|
| Site Reference No. | 022 |
| SITENAME | Pandy, Pentre Gwynfryn |
| NGR | SH59092719 |
| PRN | 36648 |
| NPRN | 96472 |
| LB | |
| Relevant Name | Pandy |
| Notes | Woollen mill marked on map - no other evidence. Doc source indicates surrounding field |
| Desktop Notes | Coflein NPRN 96472: "'Lost" pandy implied by Llanbedr Tithe Award Map.' May be worth survey to try to identify a pandy site. Possible ruinous building at SH5910227177, shown on OS Mastermap and early 25inch OS maps, but water sources to here are not clear. |
| Documentary Notes | Parkinson A J 1984 : J Meirioneth Hist & Rec Soc Vol IX (1984) p420-456. Source claims grid ref for this site is SH591 272. Source indicates surrounding field is known as Cae Pandy suggesting this could be site of former pandy.<1> |
| Field Visit Notes | |
| Site visit date | |
| Importance | |
| Management | |
| Sources | Parkinson A J 1984 : J Meirioneth Hist & Rec Soc Vol IX (1984) p420-456. <1> |

| | |
|--------------------|--|
| Site Reference No. | 023 |
| SITENAME | Pentre Gwynfryn |
| NGR | SH59732714 |
| PRN | |
| NPRN | |
| LB | |
| Relevant Name | sluice |
| Notes | Sluice with wier to NE - no other evidence of mill |
| Desktop Notes | |
| Documentary Notes | |
| Field Visit Notes | |
| Site visit date | |
| Importance | |
| Management | |
| Sources | |

| | |
|--------------------|--|
| Site Reference No. | 024 |
| SITENAME | Gwynfryn |
| NGR | SH59392707 |
| PRN | |
| NPRN | |
| LB | |
| Relevant Name | sluice |
| Notes | Sluice with pond and possible leat - buildings to SW - no other evidence of mill |
| Desktop Notes | |
| Documentary Notes | |
| Field Visit Notes | |
| Site visit date | |
| Importance | |
| Management | |
| Sources | |

| | |
|---------------------------|---|
| Site Reference No. | 025 |
| SITENAME | Hen Bandy |
| NGR | SH58622774 |
| PRN | 36649 |
| NPRN | 40918 |
| LB | |
| Relevant Name | pandy |
| Notes | Fulling mill |
| Desktop Notes | Coflein: Modernised. Next Perspectives AP - woodland. Access needs checking. |
| Documentary Notes | Site probably disused by 1800 since it was already named Rhenbandy (NLW 19209B) but adjacent field was still known as Gwain y Pandy in 1840 (Tithe Award). Present house is 19th Century but a small walled area at one end crossed by conduit may be site of original pandy. <1> |
| Field Visit Notes | |
| Site visit date | |
| Importance | |
| Management | |
| Sources | Parkinson A J 1984 J Meirioneth Hist & Rec Soc Vol IX (1984) 420-456. Source claims grid |

| | |
|---------------------------|---|
| Site Reference No. | 026 |
| SITENAME | Pen yr allt |
| NGR | SH58142870 |
| PRN | |
| NPRN | |
| LB | |
| Relevant Name | |
| Notes | Sluices x 2 and pond with aquaduct; possible small building to SW - no other evidence of |
| Desktop Notes | The small building is represented on OS Mastermap. It is not clear on Next Perspectives AP if the building is roofed. The pond is present and in water on Mastermap, as is the watercourse running towards the building. Footpath nearby on OS 2nd edition map. |
| Documentary Notes | |
| Field Visit Notes | |
| Site visit date | 20/02/2013 |
| Importance | |
| Management | |
| Sources | |

| | |
|---------------------------|--|
| Site Reference No. | 027 |
| SITENAME | Argoed Tannery |
| NGR | SH58032841 |
| PRN | |
| NPRN | 41221 |
| LB | 81070 |
| Relevant Name | tannery |
| Notes | Tannery with pond, sluice and possible leat nearby |
| Desktop Notes | Features extant but already a Listed Building. |
| Documentary Notes | |
| Field Visit Notes | |
| Site visit date | |
| Importance | |
| Management | |
| Sources | |

| | |
|---------------------------|---|
| Site Reference No. | 028 |
| SITENAME | Gwerneinion |
| NGR | SH59082883 |
| PRN | |
| NPRN | |
| LB | |
| Relevant Name | |
| Notes | Sluice and pond; buildings (including brewhouse) to S - no other evidence of mill |
| Desktop Notes | Associated with brewery? |
| Documentary Notes | |
| Field Visit Notes | |
| Site visit date | |
| Importance | |
| Management | |
| Sources | |

| | |
|---------------------------|---|
| Site Reference No. | 029 |
| SITENAME | Tyddyn y Felin |
| NGR | SH59523046 |
| PRN | 1048 |
| NPRN | |
| LB | |
| Relevant Name | sluice |
| Notes | Pond and sluice with watercourse to possible multiple ponds and buildings to S - standing |
| Desktop Notes | Leat appears to run past a building at SH59543023. OS 2nd edition map shows a possible extension that could be a wheel. The building appears to be roofed on Next Perspectives AP, although it's not very clear. Appears to be amongst buildings on private land. |
| Documentary Notes | |
| Field Visit Notes | |
| Site visit date | |
| Importance | |
| Management | |
| Sources | |

| | |
|---------------------------|---|
| Site Reference No. | 030 |
| SITENAME | Pandy Coch; Tyddyn y Pandy, Llanfair |
| NGR | SH60293039 |
| PRN | 36650 |
| NPRN | 40946 |
| LB | |
| Relevant Name | mill |
| Notes | RC site and mentioned in Parkinson 1984 article. Nothing present on early maps of Map. |
| Desktop Notes | No description in Coflein. Possible wall at this NGR on OS Mastermap, Next Perspectives AP - possibly something visible here but not at all clear. Ruinous structure 115m to SE of NGR but no obvious leat to it. |
| Documentary Notes | Two fields on Cilbronrhyd farm were named Pandy Coch and Coed Pandy Coch in 1839 (Tithe Award); these may relate to 'Tyddyn-y-pandu in Llanfair' which was leased in 1665 (Mostyn 3846). There is no sign of a pandy now. Source claims grid ref for this site is SH603 304.<1> |
| Field Visit Notes | |
| Site visit date | |
| Importance | |
| Management | |
| Sources | Parkinson A J 1984 : J Meirioneth Hist & Rec Soc Vol IX (1984) 420-456.<1> |

| | |
|--------------------|---|
| Site Reference No. | 031 |
| SITENAME | Tyddyn y Felin |
| NGR | SH60262981 |
| PRN | 36651 |
| NPRN | 40031 |
| LB | 4801 |
| Relevant Name | melin |
| Notes | Possible pond to W; RCAHMW note presence of waterwheel. Note pond & sluice in squar |
| Desktop Notes | Is a mill building part of the complex? There is a pond with water running past a small building shown on the early OS and modern maps. However, LB description of Tyddyn y Felin does not mention a mill. Next Perspectives AP - the building with a possible leat is roofed. HER states that Tyddyn y Felin is early in date (16th C elements). |
| Documentary Notes | |
| Field Visit Notes | |
| Site visit date | |
| Importance | |
| Management | |
| Sources | |

| | |
|--------------------|---|
| Site Reference No. | 032 |
| SITENAME | Llwyn Ethel |
| NGR | SH60402866 |
| PRN | |
| NPRN | |
| LB | |
| Relevant Name | sluice |
| Notes | Sluice x 2 with possible pond and leat leading to buildings at Llwyn Ethel |
| Desktop Notes | <p>Possible mill but unlikely to be Schedulable.</p> <p>Next Perspectives AP - building is roofed - modern build next door. Water runs past buildings at Llwyn-Ethel on OS 1st and 2nd edition maps. A possible horse-gin is present on this building on 1st edition map. Pond is still in water on OS Mastermap. Further ponds to the S on Mastermap - seems quite a wet area and may not be mill-related.</p> |
| Documentary Notes | |
| Field Visit Notes | <p>Former horse-gin and water wheel to the E of Llwyn Ethel farmyard. Pond with sluice to the NW and leat runs past E side of the farm. Tail race (still in water) runs to the river to the SW.</p> <p>The farmer's mother (86 years old) informed us that the water power system was used for churning butter and chop gorse (and possibly other things). A horse-gin was replaced by the water wheel in about 1890. She explained that a wooden sluice panel let out water from the pond which provided one hour of water power to the wheel. The site is therefore not a corn/woollen mill but to provide water for the farm. The produce was sold at the Porthmadog market; 1 shilling for a large block of butter. The wheel was removed about 30 years ago and alterations have been made to the house so the original system is not clear.</p> |
| Site visit date | 4/10/2012 |
| Importance | <p>Farm buildings could be considered for Listing.</p> <p>Not Schedulable.</p> |
| Management | Threat of development. |
| Sources | |

| | |
|--------------------|---|
| Site Reference No. | 033 |
| SITENAME | Wern Gron Tannery (disused) |
| NGR | SH60942847 |
| PRN | |
| NPRN | 41227 |
| LB | |
| Relevant Name | tannery |
| Notes | Tannery (disused) located by river |
| Desktop Notes | RC has lots of photos noted in Coflein but they're not available to view on the website. Buildings are present on OS Masteermap. Next Perspectives AP - obscured by trees, therefore not certain if the buildings are roofed. |
| Documentary Notes | |
| Field Visit Notes | |
| Site visit date | |
| Importance | |
| Management | |
| Sources | |

| | |
|--------------------|--|
| Site Reference No. | 034 |
| SITENAME | Pandy Wern Gron |
| NGR | SH60702849 |
| PRN | 36652 |
| NPRN | 96473 |
| LB | |
| Relevant Name | woollen mill |
| Notes | RC site described by RCAHMW as Pandy. Nothing here on 2nd ed map. Doc source indicat |
| Desktop Notes | Coflein: "'Lost" pandy implied by Llanbedr Tithe Award Map.' Nothing here on OS 1st and 2nd ed maps or on OS Mastermap. Next Perspectives AP and Google Earth are not clear. Possible mill at Werngron to SE? |
| Documentary Notes | Parkinson A J 1984 : J Meirioneth Hist & Rec Soc Vol IX (1984) p420-456. Source claims grid ref for this site is SH607 285. Source indicates field name is Buarth y Pandy suggesting pandy once stood on site.<1> |
| Field Visit Notes | Adjacent to and viewed from the road. Subrectangular enclosed patch of land that may be a former mill site (based on documentary evidence - pandy field name on Tithe noted by RCAHMW). Now covered in gorse. No clear evidence of a mill but there is a significant platform that drops away on the NW edge. Some stones are noted on the surface but they are much obscured by gorse. Any water management is not clear. |
| Site visit date | 4/10/2012 |
| Importance | E - site needs further investigation |
| Management | Covered by gorse. |
| Sources | Parkinson A J 1984 : J Meirioneth Hist & Rec Soc Vol IX (1984) p420-456. <1> |

| | |
|---------------------------|--|
| Site Reference No. | 035 |
| SITENAME | Sluice - Coed Llety Walter 1 |
| NGR | SH60142760 |
| PRN | |
| NPRN | |
| LB | |
| Relevant Name | sluice |
| Notes | Sluice from fish pond leads to second sluice to West - possible connection to saw pit at G |
| Desktop Notes | |
| Documentary Notes | |
| Field Visit Notes | |
| Site visit date | |
| Importance | |
| Management | |
| Sources | |

| | |
|---------------------------|--|
| Site Reference No. | 036 |
| SITENAME | Sluice - Coed Llety Walter 2 |
| NGR | SH60002751 |
| PRN | |
| NPRN | |
| LB | |
| Relevant Name | sluice |
| Notes | Sluice from sluice below fish pond to NE - possible connection to saw pit at Gwern Cymer |
| Desktop Notes | |
| Documentary Notes | |
| Field Visit Notes | |
| Site visit date | |
| Importance | |
| Management | |
| Sources | |

| | |
|---------------------------|---|
| Site Reference No. | 037 |
| SITENAME | Weir and sluice S of Pont Aber-Artro |
| NGR | SH60152702 |
| PRN | |
| NPRN | |
| LB | |
| Relevant Name | weir and sluice |
| Notes | Weir and sluice with aquaduct leading to building just S of Pont Aber Artro - no other evid |
| Desktop Notes | Poss mill. Appears to be in parkland. Access may be a problem. |
| Documentary Notes | |
| Field Visit Notes | |
| Site visit date | |
| Importance | |
| Management | |
| Sources | |

| | |
|---------------------------|--|
| Site Reference No. | 038 |
| SITENAME | Gerddi Bluog |
| NGR | SH61913084 |
| PRN | 11771 |
| NPRN | 40009 |
| LB | |
| Relevant Name | Mill |
| Notes | Chaff mill - also with aquaduct |
| Desktop Notes | Still roofed on Next Perspectives AP. Within a farm complex where most of the buildings are Listed. The mill building is not Listed. |
| Documentary Notes | |
| Field Visit Notes | |
| Site visit date | |
| Importance | |
| Management | |
| Sources | |

| | |
|---------------------------|---|
| Site Reference No. | 039 |
| SITENAME | Dinas |
| NGR | SH61062912 |
| PRN | |
| NPRN | |
| LB | |
| Relevant Name | sluice |
| Notes | Two sluices with pond and group of buildings nearby |
| Desktop Notes | Leat appears to run past buildings on the OS 2nd edition map. OS Masteermap shows that the possible water system is still in water. The building is present on OS Mastermap. Next Perspectives AP - it is unclear whether the building is still roofed - trees obscure the view. May be no public access. |
| Documentary Notes | |
| Field Visit Notes | |
| Site visit date | |
| Importance | |
| Management | |
| Sources | |

| | |
|---------------------------|--|
| Site Reference No. | 040 |
| SITENAME | Pont Crafnant Mill |
| NGR | SH61762899 |
| PRN | 36653 |
| NPRN | 40025 |
| LB | |
| Relevant Name | Corn Mill |
| Notes | Corn Mill with possible pond and leat |
| Desktop Notes | Coflein: 'Water wheel with stone boulder race and other building.' Next Perspectives AP - mill appears to have a roof. OS Mastermap shows that the leat is still in water. |
| Documentary Notes | |
| Field Visit Notes | |
| Site visit date | |
| Importance | |
| Management | |
| Sources | |

| | |
|---------------------------|---|
| Site Reference No. | 041 |
| SITENAME | Melin y Plas |
| NGR | SH59731895 |
| PRN | 36654 |
| NPRN | |
| LB | |
| Relevant Name | melin |
| Notes | Possible mill - suggested by name. Also pond and sluice further up river to the east and sig |
| Desktop Notes | Labelled 'Melin-y-Plas' on OS 25inch 2nd edition map and OS Mastermap. The buildings appear to be roofed on Next Perspectives AP. |
| Documentary Notes | |
| Field Visit Notes | |
| Site visit date | |
| Importance | |
| Management | |
| Sources | |

| | |
|---------------------------|---|
| Site Reference No. | 042 |
| SITENAME | Llwyndu Corn Mill / Watermill (former) |
| NGR | SH60041855 |
| PRN | 11772 |
| NPRN | 40014 |
| LB | 5232 |
| Relevant Name | mill |
| Notes | Noted as former watermill at Llwyndu with pond,sluice & leat to NW - HER indicates wate |
| Desktop Notes | Listed building. |
| Documentary Notes | |
| Field Visit Notes | |
| Site visit date | |
| Importance | |
| Management | |
| Sources | |

| | |
|---------------------------|---|
| Site Reference No. | 043 |
| SITENAME | Glandwr Mill |
| NGR | SH63451740 |
| PRN | 36655 |
| NPRN | 40010 |
| LB | |
| Relevant Name | corn mill |
| Notes | Cornmill with weir up river to N, possible leat & wheel |
| Desktop Notes | No description in Coflein. Mill race is still in water on OS Mastermap. Buildings appear to be roofed on Next Perspectives AP and Google Earth, although the buildings are in shadow and are not clear. |
| Documentary Notes | |
| Field Visit Notes | |
| Site visit date | |
| Importance | |
| Management | |
| Sources | |

| | |
|---------------------------|--|
| Site Reference No. | 044 |
| SITENAME | Tyddyn y Pandy, Llanaber |
| NGR | SH63821884 |
| PRN | 36656 |
| NPRN | 40991 |
| LB | |
| Relevant Name | pandy; woollen mill |
| Notes | Woollen mill with possible pond & leat to NW |
| Desktop Notes | The buildings are roofed on Next Perspectives AP. |
| Documentary Notes | Parkinson A J 1984 : J Meirioneth Hist & Rec Soc Vol IX (1984) p420-456. Source claims grid ref for this site is SH6382 1883. The house was already in existence in 1624 (Brogyntyn 2309, WWI p.174, 364), but there is no indication of the period of use of the pandy. The Tithe Award does not name the surrounding fields. The pandy was probably in the present stable, which still has a shaft-hole in the gable and the remains of a leat for an overshot water-wheel (cf. Pandy'r-pentre, Llanelltud). <1> |
| Field Visit Notes | |
| Site visit date | |
| Importance | |
| Management | |
| Sources | Parkinson A J 1984 : J Meirioneth Hist & Rec Soc Vol IX (1984) p420-456. <1> |

| | |
|---------------------------|--|
| Site Reference No. | 045 |
| SITENAME | Possible Mill at Sylfaen |
| NGR | SH63241852 |
| PRN | 36657 |
| NPRN | 40026 |
| LB | 15508 |
| Relevant Name | sluice |
| Notes | Pond & sluice to NE, suggestion of possible waterwheel shown on building; RCAHMW sug |
| Desktop Notes | RC site of sitetype 'CORN MILL?' but no accompanying description in Coflein. All the buildings are roofed on Next Perspectives AP. One of the buildings (not the one with the apparent water wheel on the early OS maps) is Listed. The building with the apparent wheel appears to have been extended since the publication of the OS 2nd edition map. Pant-yr-Odyn labelled on maps to NW. |
| Documentary Notes | |
| Field Visit Notes | |
| Site visit date | |
| Importance | |
| Management | |
| Sources | |

| | |
|---------------------------|---|
| Site Reference No. | 046 |
| SITENAME | Felin Sylfaen |
| NGR | SH64021866 |
| PRN | 36658 |
| NPRN | |
| LB | 15497 |
| Relevant Name | melin |
| Notes | LB is noted as "corn drying house at Felin Sylfaen". River nearby. Suggestion of cornmill ? |
| Desktop Notes | Drying house associated with the mill is Listed. All the buildings appear roofed on Next Perspectives AP. |
| Documentary Notes | Cymdeithas Melinau Cymru - Welsh Mills Soc Newsletter No 58 - October 1999 <8> Source refers to Corn Drying House at Felin Sylfaen - a Grade II listed building. Early 18thC (dated 1729), rubble built, 4-bay vernacular drying house associated with the adjoining mill. Listed as a rare example of a dated vernacular regional drying house. <8> |
| Field Visit Notes | |
| Site visit date | |
| Importance | |
| Management | |
| Sources | Cymdeithas Melinau Cymru - Welsh Mills Soc Newsletter No 58 - October 1999 <8> |

| | |
|--------------------|---|
| Site Reference No. | 047 |
| SITENAME | Caerdeon |
| NGR | SH64891828 |
| PRN | |
| NPRN | |
| LB | |
| Relevant Name | sluice |
| Notes | Sluice indicated - no other suggestion of mills |
| Desktop Notes | Probably agricultural. |
| Documentary Notes | |
| Field Visit Notes | |
| Site visit date | |
| Importance | |
| Management | |
| Sources | |

| | |
|--------------------|---|
| Site Reference No. | 048 |
| SITENAME | Sluice (east of Llwyn Wcws) |
| NGR | SH60051941 |
| PRN | |
| NPRN | |
| LB | |
| Relevant Name | sluice |
| Notes | Sluice with possible pond & leat - no other evidence of mills |
| Desktop Notes | |
| Documentary Notes | |
| Field Visit Notes | |
| Site visit date | |
| Importance | |
| Management | |
| Sources | |

| | |
|---------------------------|--|
| Site Reference No. | 049 |
| SITENAME | Felin Arthog |
| NGR | SH64641456 |
| PRN | 36659 |
| NPRN | 24995 |
| LB | |
| Relevant Name | |
| Notes | Building on river with sluice to the east; noted by RCAHMMW as cornmill |
| Desktop Notes | Labelled 'Felin Arthog' on OS 1st and 2nd edition maps. No description in Coflein. Present and labelled as 'Disused' on Mastermap, which tends to mean that it hasn't been converted. Obscured by trees on Next Perspectives AP. Current condition of buildings uncertain. |
| Documentary Notes | |
| Field Visit Notes | |
| Site visit date | |
| Importance | |
| Management | |
| Sources | |

| | |
|---------------------------|---|
| Site Reference No. | 050 |
| SITENAME | Pandy Pant Phylip |
| NGR | SH64841420 |
| PRN | 36660 |
| NPRN | 40967 |
| LB | |
| Relevant Name | |
| Notes | Woollen mill with pond & possible leat from river |
| Desktop Notes | Building appears to be roofed on Next Perspectives AP. |
| Documentary Notes | Owen lists Pandy Phylip, Arthog, as extant in 1670 (WWI p.174). The present owner identifies the cottage now called Pant-Phylip-bach as the pandy and a field nearby as Cae dentur. Source claims grid ref for this site is SH6484 1420. <1> |
| Field Visit Notes | |
| Site visit date | |
| Importance | |
| Management | |
| Sources | Parkinson A J 1984 : J Meirioneth Hist & Rec Soc Vol IX (1984) 420-456. <1> |

| | |
|--------------------|---|
| Site Reference No. | 051 |
| SITENAME | Erw Goed |
| NGR | SH64831525 |
| PRN | |
| NPRN | |
| LB | |
| Relevant Name | sluice |
| Notes | Sluice with possible pond - building to W - no other evidence of mills |
| Desktop Notes | Probably agricultural. Buildings closest to the water are obscured by trees on Next Perspectives AP and Google Earth. |
| Documentary Notes | |
| Field Visit Notes | |
| Site visit date | |
| Importance | |
| Management | |
| Sources | |

| | |
|--------------------|--|
| Site Reference No. | 052 |
| SITENAME | Hendre Mill, Llwyngwrl |
| NGR | SH59180983 |
| PRN | 36661 |
| NPRN | 24980 |
| LB | 84482 |
| Relevant Name | cornmill |
| Notes | Corn Mill with possible pond to W and wheel |
| Desktop Notes | Mill is possibly still extant according to RCAHMW. Part of farm complex. Appears to be roofed on Next Perspectives AP. |
| Documentary Notes | |
| Field Visit Notes | |
| Site visit date | |
| Importance | |
| Management | |
| Sources | |

| | |
|--------------------|--|
| Site Reference No. | 053 |
| SITENAME | Felin Isaf Corn Mill, Llwyngwrl |
| NGR | SH59110966 |
| PRN | 36662 |
| NPRN | 400599 |
| LB | |
| Relevant Name | felin |
| Notes | Corn Mill with sluice & mill race to NW - possible wheel |
| Desktop Notes | Seems to be roofed on Next Perspectives AP. Part of mill race is still in water on OS Mastermap. |
| Documentary Notes | Llwyngwrl Illustrated Guide 2nd Edition Feb 2010 : Dating from around 1760, it was a working flour mill until the mid 1940s. The mill was on the upper floor, a cobbler's shop and workshop on the ground floor. The retired gentlemen of the village used to gather outside the cobbler's shop where big discussions were held and the world was put to rights. It became known as 11 Downing Street or The Parliament. In the middle of the 1900s the upper floor mill area was a snooker hall. One of the first televisions in the area was installed in the mill, by the owner, for the village inhabitants. The mill owner, Mr David Evans, also supplied the electricity for the village by way of a water turbine until 1961. In later years it was an antique shop before being converted to a private residence. <12> |
| Field Visit Notes | |
| Site visit date | |
| Importance | |
| Management | |
| Sources | Llwyngwrl Illustrated Guide 2nd Edition Feb 2010 <12> |

| | |
|---------------------------|--|
| Site Reference No. | 054 |
| SITENAME | Felin Uchaf Corn Mill, Llwyngwrl |
| NGR | SH59370943 |
| PRN | 36663 |
| NPRN | 400598 |
| LB | |
| Relevant Name | felin |
| Notes | Cornmill with possible leat & wheel |
| Desktop Notes | Appears to be roofed on Next Perspectives AP. Much of the leat is still in water on OS Mastermap. |
| Documentary Notes | Llwyngwrl Illustrated Guide 2nd Edition Feb 2010 : The river was the heart of the village of Llwyngwrl, working two corn mills - Felin Uchaf and Felin Isaf (see Site Ref No : 53). Leats to Pentre Bach and Henblas drove water wheels to churn butter. Two further leats fed water wheels at Hendre Hall and Borthwen for grinding corn, branching again to feed the old Smithy. Felin Uchaf was restored and converted to a private residence. <12> |
| Field Visit Notes | |
| Site visit date | |
| Importance | |
| Management | |
| Sources | Llwyngwrl Illustrated Guide 2nd Edition Feb 2010 <12> |

| | |
|---------------------------|---|
| Site Reference No. | 055 |
| SITENAME | Sluice W of Llwyngwrl |
| NGR | SH58970978 |
| PRN | |
| NPRN | |
| LB | |
| Relevant Name | sluice |
| Notes | Sluice - possible associated with Felin Isaf, Llwyngwrl |
| Desktop Notes | |
| Documentary Notes | |
| Field Visit Notes | |
| Site visit date | |
| Importance | |
| Management | |
| Sources | |

| | |
|---------------------------|---|
| Site Reference No. | 056 |
| SITENAME | Henblas Waterwheel |
| NGR | SH58500924 |
| PRN | |
| NPRN | 400597 |
| LB | |
| Relevant Name | waterwheel |
| Notes | RCAHMW indicate Henblas waterwheel - symbol wrongly sited ? |
| Desktop Notes | See 060 |
| Documentary Notes | |
| Field Visit Notes | |
| Site visit date | |
| Importance | |
| Management | |
| Sources | |

| | |
|---------------------------|--|
| Site Reference No. | 057 |
| SITENAME | Sluice south of Allt Goch |
| NGR | SH58480885 |
| PRN | |
| NPRN | |
| LB | |
| Relevant Name | sluice |
| Notes | Sluice with possible pond to SE & buildings to N - no other indication of mill |
| Desktop Notes | |
| Documentary Notes | |
| Field Visit Notes | |
| Site visit date | |
| Importance | |
| Management | |
| Sources | |

| | |
|--------------------|---|
| Site Reference No. | 058 |
| SITENAME | Sluice east of Carn Gadell Isaf |
| NGR | SH58620817 |
| PRN | |
| NPRN | |
| LB | |
| Relevant Name | |
| Notes | Sluice with reservoir - no other indication of mill |
| Desktop Notes | Probably agricultural. |
| Documentary Notes | |
| Field Visit Notes | |
| Site visit date | |
| Importance | |
| Management | |
| Sources | |

| | |
|--------------------|--|
| Site Reference No. | 059 |
| SITENAME | Sluice S of Nant Geseiliog |
| NGR | SH58330857 |
| PRN | |
| NPRN | |
| LB | |
| Relevant Name | |
| Notes | Sluice with possible pond - buildings nearby - no other evidence of mill |
| Desktop Notes | Probably agricultural. |
| Documentary Notes | |
| Field Visit Notes | |
| Site visit date | |
| Importance | |
| Management | |
| Sources | |

| | |
|---------------------------|--|
| Site Reference No. | 060 |
| SITENAME | Henblas |
| NGR | SH58850925 |
| PRN | 4923 |
| NPRN | |
| LB | |
| Relevant Name | |
| Notes | Possible true location of Henblas waterwheel - pond & possible leat present - RCAHMW h |
| Desktop Notes | Remains of waterwheel noted by RCAHMW, with remains of leats. Probably agricultural. |
| Documentary Notes | |
| Field Visit Notes | |
| Site visit date | |
| Importance | |
| Management | |
| Sources | |

| | |
|---------------------------|--|
| Site Reference No. | 061 |
| SITENAME | Prysgau Uchaf |
| NGR | SH57750785 |
| PRN | |
| NPRN | |
| LB | |
| Relevant Name | sluice |
| Notes | Sluice on water course, buildings nearby but no other evidence of mill |
| Desktop Notes | Probably agricultural. |
| Documentary Notes | |
| Field Visit Notes | |
| Site visit date | |
| Importance | |
| Management | |
| Sources | |

| | |
|---------------------------|---|
| Site Reference No. | 062 |
| SITENAME | Cae Du |
| NGR | SH57020601 |
| PRN | |
| NPRN | |
| LB | |
| Relevant Name | Sluice |
| Notes | Sluice with pond, possible leat leading to buildings of Cae Du to the W - no other evidence |
| Desktop Notes | Probably agricultural. |
| Documentary Notes | |
| Field Visit Notes | |
| Site visit date | |
| Importance | |
| Management | |
| Sources | |

| | |
|---------------------------|--|
| Site Reference No. | 063 |
| SITENAME | Nant Madyn |
| NGR | SH59450651 |
| PRN | |
| NPRN | |
| LB | 23779 |
| Relevant Name | Sluice |
| Notes | Sluice with possible pond - significant buildings to S - no other evidence of mill |
| Desktop Notes | Probably agricultural. |
| Documentary Notes | |
| Field Visit Notes | |
| Site visit date | |
| Importance | |
| Management | |
| Sources | |

| | |
|---------------------------|--|
| Site Reference No. | 064 |
| SITENAME | Waun |
| NGR | SH59800655 |
| PRN | 36664 |
| NPRN | |
| LB | |
| Relevant Name | Sluice |
| Notes | Sluice with pond/s - signifcant buildings water course runs directly by one building - no ot |
| Desktop Notes | Likely mill - water runs right past a small building. Probably agricultural. |
| Documentary Notes | |
| Field Visit Notes | |
| Site visit date | |
| Importance | |
| Management | |
| Sources | |

| | |
|---------------------------|---|
| Site Reference No. | 065 |
| SITENAME | Bwlch Uchaf |
| NGR | SH57220541 |
| PRN | |
| NPRN | |
| LB | |
| Relevant Name | Sluice |
| Notes | Sluice on river - buildings to SW - no other evidence of mill |
| Desktop Notes | Probably agricultural. |
| Documentary Notes | |
| Field Visit Notes | |
| Site visit date | |
| Importance | |
| Management | |
| Sources | |

| | |
|---------------------------|---|
| Site Reference No. | 066 |
| SITENAME | Trefaes |
| NGR | SH58460587 |
| PRN | 36665 |
| NPRN | |
| LB | 84480 |
| Relevant Name | Sluice |
| Notes | Sluice with possible pond - river runs beside buildings described as multi-purpose farm bui |
| Desktop Notes | Probably agricultural. |
| Documentary Notes | |
| Field Visit Notes | |
| Site visit date | |
| Importance | |
| Management | |
| Sources | |

| | |
|---------------------------|--|
| Site Reference No. | 067 |
| SITENAME | Felin Fach |
| NGR | SH59990543 |
| PRN | 36666 |
| NPRN | |
| LB | |
| Relevant Name | Melin |
| Notes | Name Felin Fach noted on map - river runs alongside - no other evidence of mill |
| Desktop Notes | 'Felin-fach' on OS 1st and 2nd edition maps. Not labelled on OS Mastermap. Obscured by trees on Next Perspectives AP. Could be buildings at SH5994805449? A building is represented here on Mastermap but its plan is smaller than that on 1st and 2nd edition maps. No obvious water system. Potentially ruinous? |
| Documentary Notes | |
| Field Visit Notes | |
| Site visit date | |
| Importance | |
| Management | |
| Sources | |

| | |
|---------------------------|---|
| Site Reference No. | 068 |
| SITENAME | Bont Ddu Corn Mill |
| NGR | SH66911865 |
| PRN | 36667 |
| NPRN | 24982 |
| LB | |
| Relevant Name | mill - corn mill |
| Notes | Noted by RCAHMW as possible corn mill - sizeable building sited on river bank - significant |
| Desktop Notes | No description in Coflein. Building is roofed on Next Perspectives AP. |
| Documentary Notes | |
| Field Visit Notes | |
| Site visit date | |
| Importance | |
| Management | |
| Sources | |

| | |
|---------------------------|--|
| Site Reference No. | 069 |
| SITENAME | Uwchlaw'r Coed |
| NGR | SH60072568 |
| PRN | 36668 |
| NPRN | 40033 |
| LB | 81991 |
| Relevant Name | Chaff Mill |
| Notes | Chaff mill with ponds and sluices to W and E |
| Desktop Notes | Listed building. |
| Documentary Notes | |
| Field Visit Notes | |
| Site visit date | |
| Importance | |
| Management | |
| Sources | |

| | |
|---------------------------|--|
| Site Reference No. | 070 |
| SITENAME | Felin Bryngwyn |
| NGR | SH61120606 |
| PRN | 36669 |
| NPRN | |
| LB | |
| Relevant Name | Melin |
| Notes | Felin Bryngwyn corn mill with ponds, sluice and mill race to NE |
| Desktop Notes | Large mill amongst roofed buildings. Water system visible on Next Perspectives AP. Useful AP in Coflein. |
| Documentary Notes | |
| Field Visit Notes | |
| Site visit date | |
| Importance | |
| Management | |
| Sources | |

| | |
|---------------------------|---|
| Site Reference No. | 071 |
| SITENAME | Glan Machlas |
| NGR | SH61280594 |
| PRN | |
| NPRN | |
| LB | |
| Relevant Name | Sluice |
| Notes | Sluice with possible pond - no other evidence of mill |
| Desktop Notes | Pond, sluice and buildings. Probably agricultural. |
| Documentary Notes | |
| Field Visit Notes | |
| Site visit date | |
| Importance | |
| Management | |
| Sources | |

| | |
|---------------------------|--|
| Site Reference No. | 072 |
| SITENAME | Peniarth |
| NGR | SH61200552 |
| PRN | |
| NPRN | |
| LB | |
| Relevant Name | Sluice |
| Notes | Sluice with substantial buildings nearby - no other evidence of mill |
| Desktop Notes | Possibly associated with Peniarth garden. |
| Documentary Notes | |
| Field Visit Notes | |
| Site visit date | |
| Importance | |
| Management | |
| Sources | |

| | |
|---------------------------|---|
| Site Reference No. | 073 |
| SITENAME | Perth y Cytiau Saw Mill |
| NGR | SH60890313 |
| PRN | 36670 |
| NPRN | 24984 |
| LB | |
| Relevant Name | Mill |
| Notes | Saw mill |
| Desktop Notes | Saw mill. Seems to be still roofed. Same leat as 074. |
| Documentary Notes | |
| Field Visit Notes | |
| Site visit date | |
| Importance | |
| Management | |
| Sources | |

| | |
|--------------------|--|
| Site Reference No. | 074 |
| SITENAME | Felin yr Ynys Corn Mill |
| NGR | SH60650313 |
| PRN | 36671 |
| NPRN | 24985 |
| LB | |
| Relevant Name | |
| Notes | Corn Mill with pond, sluice and possible leat |
| Desktop Notes | According to RCAHMW this is a former corn mill, now demolished and the name taken by a house nearby. OS Mastermap shows a building on part of the site. The plan of the building is just visible on Google Earth. Part of the leat are still in water on OS Mastermap. The water system is obscured by trees on Next Perspectives AP. Same leat as 073. |
| Documentary Notes | <p>Merioneth Archives Dolgellau Ref : ZF/7 dated June 1878. Document indicates sale of the mill subject to an apportioned Tithe Rent Charge of £1.15s. 1d per annum. The houses, mill and premises were occupied by Margaret Morgan and held under a lease granted to Lewis Lewis which terminated in 1888.<2></p> <p>A modern building appears to be on site but it is on the edge of a small caravan park.</p> |
| Field Visit Notes | |
| Site visit date | |
| Importance | |
| Management | |
| Sources | Merioneth Archives Dolgellau Ref No : ZF/7.<2> |

| | |
|---------------------------|--|
| Site Reference No. | 075 |
| SITENAME | Pen y Bont |
| NGR | SH61340312 |
| PRN | |
| NPRN | |
| LB | |
| Relevant Name | Sluice |
| Notes | Sluice, weirs with buildings at riverside at Bryn Ithel to W |
| Desktop Notes | Sluice, probably associated with 073 and 074. |
| Documentary Notes | |
| Field Visit Notes | |
| Site visit date | |
| Importance | |
| Management | |
| Sources | |

| | |
|---------------------------|--|
| Site Reference No. | 076 |
| SITENAME | Felin Dolau Gwyn Corn Mill |
| NGR | SH62370335 |
| PRN | |
| NPRN | 24991 |
| LB | |
| Relevant Name | Felin |
| Notes | Felin Dolau Gwyn Corn Mill; sluice to W; sluice, mill race and weir to E. |
| Desktop Notes | Mill and tail races still in water on OS Mastermap. Most of the buildings appear to be roofed on Next Perspectives AP. The northernmost building is difficult to make out - it is not clear if it is roofed on the AP. The water system is obscured by trees. Water system may be worth a visit. |
| Documentary Notes | Gwynedd Archives Ref No : XM/3667. Part of Nannau Estate. According to Nannau Estate Survey of 1794 the mill held by John Hughes. <2> Site is now a modern building surrounded by fields and woodland. |
| Field Visit Notes | |
| Site visit date | |
| Importance | |
| Management | |
| Sources | Gwynedd Archives Ref No : XM/3667.<2> |

| | |
|--------------------|---|
| Site Reference No. | 077 |
| SITENAME | Pandy Dolau Gwyn, Tywyn; Tyddyn y Pandy, Tywyn |
| NGR | SH62970302 |
| PRN | 36673 |
| NPRN | 40949 |
| LB | |
| Relevant Name | Pandy |
| Notes | Fulling Mill and/or Flannel Factory also marked as Pandy - RCAHMW name it as Pandy Dol |
| Desktop Notes | RCAHMW states that it was a fulling mill, possibly later converted to corn. RC does not comment on its current condition. Those buildings visible on the Next Perspectives AP are roofed but some are obscured by trees. |
| Documentary Notes | <p>Owen lists this site as extant in 1836 (WWI p.174); the Tithe Award (1838) does not show the site of the pandy although it names nearby fields as Cae'r deintyr and Weirglodd y Pandy, the former in the tenancy of Tyddyn-y-Pandy. Tyddyn-y-pandy was extant in 1592 (PRO, LR 2/236.56a) and was Crown land in 1633 (J. Mer. Hist. Rec. Soc. ii, p.317), suggesting that the fulling-mill was in existence in the 16th C. Local information distinguishes the pandy from the factory (SH6291 0306), a long two-storeyed building of early 19th C date formerly powered by a water-wheel on the north gable. A photograph of an 'Old Pandy near Bryn-crug' (Miss E.M. Gardner, 1953 - NMR) shows a small single-storeyed building with a central internal overshot iron water-wheel about 12ft in diameter. Source claims grid ref for this site is SH6298 0302. <1></p> <p>Gwynedd Archives Ref No : XM/3667 Mill held by John Hughes <2></p> |
| Field Visit Notes | |
| Site visit date | |
| Importance | |
| Management | |
| Sources | Parkinson A J 1984 : J Meirioneth Hist & Rec Soc Vol IX (1984) 420-456. <1>; Gwynedd Ar |

| | |
|---------------------------|--|
| Site Reference No. | 078 |
| SITENAME | Felin Ganol Corn Mill |
| NGR | SH69870131 |
| PRN | 34195 |
| NPRN | 24996 |
| LB | |
| Relevant Name | Felin |
| Notes | Corn Mill with mill house; possible pond and possible leat nearby; corn drying kiln nearby |
| Desktop Notes | |
| Documentary Notes | |
| Field Visit Notes | |
| Site visit date | |
| Importance | |
| Management | |
| Sources | |

| | |
|---------------------------|--|
| Site Reference No. | 079 |
| SITENAME | Pandy Felin Ganol; Tyddyn y Pandy, Pennal |
| NGR | SH69900120 |
| PRN | 36674 |
| NPRN | 40953 |
| LB | |
| Relevant Name | Fulling Mill |
| Notes | Fulling mill with possible pond and possible leat to NW - no buildings found |
| Desktop Notes | |
| Documentary Notes | The fulling mill was probably in existence by 1609-10 when Tyddyn-y-Pandy is mentioned (Exchequer Proceedings concerning Wales p.228); In 1633 it was noted as being 'near the mill of Humffrey Jones', lessee of the cottage (J. Mer. Hist. Rec. Soc. ii, p 322). This dual tenancy seems to have continued, since in 1838 the 'fulling mill and premises' (Tithe Award) were in the same holding as the corn mill. Nothing remains of the pandy. Source claims grid ref for this site is SH699 012.<1> |
| Field Visit Notes | |
| Site visit date | |
| Importance | |
| Management | |
| Sources | Parkinson A J 1984 : J Meirioneth Hist & Rec Soc Vol IX (1984) 420-456. <1> |

| | |
|--------------------|--|
| Site Reference No. | 080 |
| SITENAME | Pandy Rhosfarch, Pandy Dolywrach |
| NGR | SH69310119 |
| PRN | 36675 |
| NPRN | 40977 |
| LB | |
| Relevant Name | Pandy, Woollen Mill |
| Notes | Woollen Mill with possible leat running past |
| Desktop Notes | Valley labelled 'Nant u Pandy' on OS 2nd edition map. No description in Coflein. Covered in trees on Next Perspectives AP. Structure present here, but not labelled, on OS Mastermap. |
| Documentary Notes | Parkinson A J 1984 : J Meirioneth Hist & Rec Soc Vol IX (1984) p420-456. Source claims grid ref for this site is SH6931 0119. There are references to a pandy in Pennal from 1723 onwards (Esgair & Pantperthog 205, 223, 236 etc) but Pandy Rhosfarch is not specified until 1775; by then it was occupied by Richard Pryse, a dyer, whose family seem to have remained there until at least 1860 (NLW 19209B). In 1807 John Price agreed to build (presumably in fact to re-build) the fulling-mill; his holding included Coed Dentur Ucha and Coed Dentur Issa. In 1838 (Tithe Award) the mill was apparently still in use, occupied by Lewis Roberts of Rhosfarch farm; the adjoining fields were then called Cae deintyr and Cae Deintyr pella. By 1847 it may have been known as Pandy Dolywrach, occupied Edward Roberts (NLW 19209B). The pandy is now in ruins. <1> |
| Field Visit Notes | |
| Site visit date | |
| Importance | |
| Management | |
| Sources | Parkinson A J 1984 : J Meirioneth Hist & Rec Soc Vol IX (1984) p420-456.<1> |

| | |
|--------------------|--|
| Site Reference No. | 081 |
| SITENAME | Melin y Parsel Corn Mill |
| NGR | SH69160012 |
| PRN | 36676 |
| NPRN | 40021 |
| LB | |
| Relevant Name | Melin |
| Notes | Corn Mill with mill race & sluice to W; possible pond & wheel |
| Desktop Notes | Mill building is roofed on Next Perspectives AP. Part of the mill race is in water on OS Mastermap. Coflein description: 'Corn mill site.' |
| Documentary Notes | |
| Field Visit Notes | |
| Site visit date | |
| Importance | |
| Management | |
| Sources | |

| | |
|--------------------|---|
| Site Reference No. | 082 |
| SITENAME | Sluice |
| NGR | SH68710171 |
| PRN | |
| NPRN | |
| LB | |
| Relevant Name | Sluice |
| Notes | Two sluices - no other evidence of mill |
| Desktop Notes | Probably associated with quarry. |
| Documentary Notes | |
| Field Visit Notes | |
| Site visit date | |
| Importance | |
| Management | |
| Sources | |

| | |
|--------------------|--|
| Site Reference No. | 083 |
| SITENAME | Sluice |
| NGR | SH68190123 |
| PRN | |
| NPRN | |
| LB | |
| Relevant Name | Sluice |
| Notes | Sluice with possible pond; Rhaeadr Slab Works nearby - no other evidence of mill |
| Desktop Notes | Probably associated with quarry. |
| Documentary Notes | |
| Field Visit Notes | |
| Site visit date | |
| Importance | |
| Management | |
| Sources | |

| | |
|--------------------|--|
| Site Reference No. | 084 |
| SITENAME | Sluice |
| NGR | SH68010141 |
| PRN | |
| NPRN | |
| LB | |
| Relevant Name | Sluice |
| Notes | Sluice with pond - no other evidence of mill |
| Desktop Notes | Probably associated with quarry. |
| Documentary Notes | |
| Field Visit Notes | |
| Site visit date | |
| Importance | |
| Management | |
| Sources | |

| | |
|--------------------|---|
| Site Reference No. | 085 |
| SITENAME | Pandy'r Parsel; Tyddyn y Parsel; Tyddyn y Pandy |
| NGR | SH67600005 |
| PRN | 27,349 |
| NPRN | 40981 |
| LB | |
| Relevant Name | Pandy |
| Notes | Woollen Mill with pond to NW |
| Desktop Notes | <p>RCAHMW states in Coflein that the mill is now demolished, the stone reused and no visible sign of the leat.</p> <p>OS Mastermap and Next Perspectives AP - there is a roofed building on the site. Similar layout and location to the structures present on the OS 2nd edition map but slightly larger.</p> |
| Documentary Notes | <p>Parkinson A J 1984 : J Meirioneth Hist & Rec Soc Vol IX (1984) p420-456. Source claims grid ref for this site is SH6760 0006. It was extant in 1817 (WWI p. 174, NLW 19209B), but probably had ceased working by 1838 since the Tithe Award lists Cae'r ddeintir issa and ucha together with 'house, grounds and gardens'. It may be the same as Tyddyn-y-pandy, Pennal, leased with Cem-ffernol in 1633 (J. Mer. Hist. Rec. Soc. li p. 313). The building believed to be the pandy has been demolished. <1></p> |
| Field Visit Notes | |
| Site visit date | |
| Importance | |
| Management | |
| Sources | Parkinson A J 1984 : J Meirioneth Hist & Rec Soc Vol IX (1984) p420-456. <1> |

| | |
|---------------------------|--|
| Site Reference No. | 086 |
| SITENAME | Factory Uchaf |
| NGR | SH70550191 |
| PRN | 36677 |
| NPRN | 305525 |
| LB | |
| Relevant Name | Woollen Mill |
| Notes | Woollen mill on river - no obvious indications of pond or leat |
| Desktop Notes | PRN 34195: Ruinous NPRN 24996: Ruinous mill and millhouse PRN 34196: Corn drying kiln derelict but intact. Building at this NGR appears roofed on Next Perspectives AP, although perhaps it is the mill house that is still roofed. |
| Documentary Notes | |
| Field Visit Notes | |
| Site visit date | |
| Importance | |
| Management | |
| Sources | |

| | |
|---------------------------|---|
| Site Reference No. | 087 |
| SITENAME | Crynllwyn Tannery |
| NGR | SH59230271 |
| PRN | 36678 |
| NPRN | |
| LB | |
| Relevant Name | Tannery |
| Notes | Crynllwyn Tannery (noted as disused) with leat and possible pond |
| Desktop Notes | Building present on OS Mastermap (plans differ slightly from early OS maps). Obscured by trees on Next Perspectives AP. |
| Documentary Notes | |
| Field Visit Notes | |
| Site visit date | |
| Importance | |
| Management | |
| Sources | |

| | |
|---------------------------|--|
| Site Reference No. | 088 |
| SITENAME | Ty'n y Llwyn |
| NGR | SH61500238 |
| PRN | |
| NPRN | |
| LB | |
| Relevant Name | Sluice, Weir |
| Notes | Buildings close to river with possible pond nearby; weir to N; weir and sluice to S; no othe |
| Desktop Notes | Now site of large warehouse. |
| Documentary Notes | |
| Field Visit Notes | |
| Site visit date | |
| Importance | |
| Management | |
| Sources | |

| | |
|---------------------------|---|
| Site Reference No. | 089 |
| SITENAME | Sluice |
| NGR | SH61200170 |
| PRN | |
| NPRN | |
| LB | |
| Relevant Name | Sluice |
| Notes | Sluice on river SE of Cynfal - no other evidence of mill |
| Desktop Notes | Pond, dam and sluice leading to a farm complex. Probably agricultural mill. |
| Documentary Notes | |
| Field Visit Notes | |
| Site visit date | |
| Importance | |
| Management | |
| Sources | |

| | |
|--------------------|------------------------------------|
| Site Reference No. | 090 |
| SITENAME | Sluice |
| NGR | SH58310129 |
| PRN | |
| NPRN | |
| LB | |
| Relevant Name | Sluice |
| Notes | Sluice - no other evidence of mill |
| Desktop Notes | Probably associated with drainage. |
| Documentary Notes | |
| Field Visit Notes | |
| Site visit date | |
| Importance | |
| Management | |
| Sources | |

| | |
|--------------------|------------------------------------|
| Site Reference No. | 091 |
| SITENAME | Sluice |
| NGR | SH58240115 |
| PRN | |
| NPRN | |
| LB | |
| Relevant Name | Sluice |
| Notes | Sluice - no other evidence of mill |
| Desktop Notes | Probably associated with drainage. |
| Documentary Notes | |
| Field Visit Notes | |
| Site visit date | |
| Importance | |
| Management | |
| Sources | |

| | |
|--------------------|------------------------------------|
| Site Reference No. | 092 |
| SITENAME | Sluice |
| NGR | SH58350105 |
| PRN | |
| NPRN | |
| LB | |
| Relevant Name | Sluice |
| Notes | Sluice - no other evidence of mill |
| Desktop Notes | Probably associated with drainage. |
| Documentary Notes | |
| Field Visit Notes | |
| Site visit date | |
| Importance | |
| Management | |
| Sources | |

| | |
|--------------------|---|
| Site Reference No. | 093 |
| SITENAME | Bottalog Corn Mill (aka Caethle Woollen Mill) |
| NGR | SN59729934 |
| PRN | 19,252 |
| NPRN | 40913 |
| LB | |
| Relevant Name | Mill |
| Notes | Site of Bottalog Enamel Slate Works - no obvious signs of river, pond etc. RCAHMW have |
| Desktop Notes | <p>RCAHMW - woollen mill</p> <p>HER - corn mill</p> <p>OS 2nd ed map - slate works</p> <p>Very impressive mill race on 2nd ed map, still visible on Next Perspectives AP. Roofed buildings on AP but plans do not match those on early OS exactly. Water system perhaps linked to mill 093 to E?</p> |
| Documentary Notes | <p>Cymdeithas Melinau Cymru - Welsh Mills Soc Newsletter No. 53 - Aug 1998 <8> Source claims this was originally a corn mill which was later converted to a slate mill producing fire surrounds. It then became a sawmill before being converted for offices. It is now restored and is used as a house. The date of the present The date of the present mill building is unknown but is probably early-mid 19thC. The mill was originally for grinding corn and formed part of the Bodtalog Estate.</p> <p>The mill is of three storeys, with rubble stone walls and painted architraves and a slate roof. The windows have distinctive round heads of brick. In 1879 Bodtalog Mills, as it was then known, ran into financial difficulties and the mill was auctioned and bought by the owners of Ceinws Quarries at Corris. The company later became known as the Towyn Company Ltd and its managing director was Mr J William Lewis.</p> <p>The mounded remains of the mill pond can be seen in a field opposite the mill. The pond stored water which was piped from the Cwm Maethlan (Happy Valley) then carried by an aquaduct to the overshot water-wheel. The front garden of the mill has a maze of huge underground pipes and although the original source of water has been diverted, during heavy rainfall the old pipes rush with water. The raised front lawn acts as a dam, diverting water away from the old mill building.<8></p> |
| Field Visit Notes | |
| Site visit date | |
| Importance | |
| Management | |
| Sources | Cymdeithas Melinau Cymru - Welsh Mills Soc Newsletter No. 53 - Aug 1998 <8> |

| | |
|---------------------------|---|
| Site Reference No. | 094 |
| SITENAME | Erw Porthor |
| NGR | SN60559965 |
| PRN | |
| NPRN | |
| LB | |
| Relevant Name | Sluice |
| Notes | Sluice with pond and possible leat with significant buildings nearby - no other evidence of |
| Desktop Notes | Probably agricultural. |
| Documentary Notes | |
| Field Visit Notes | |
| Site visit date | |
| Importance | |
| Management | |
| Sources | |

| | |
|---------------------------|---|
| Site Reference No. | 095 |
| SITENAME | Felin Fach |
| NGR | SN60259924 |
| PRN | 36679 |
| NPRN | |
| LB | |
| Relevant Name | Melin |
| Notes | Felin Fach named on map with sluice noted nearby; small building, surrounded by tributar |
| Desktop Notes | Leats to and from mill are still in water on OS Mastermap. Obscured by trees on Next Perspectives AP. Water system linked to 093 (slateworks/woollen/corn mill) to W? |
| Documentary Notes | |
| Field Visit Notes | |
| Site visit date | |
| Importance | |
| Management | |
| Sources | |

| | |
|--------------------|---|
| Site Reference No. | 096 |
| SITENAME | Ty'n y Cornel |
| NGR | SN61389959 |
| PRN | |
| NPRN | |
| LB | |
| Relevant Name | Sluice |
| Notes | Sluice with pond; buildings nearby; no other evidence of mill |
| Desktop Notes | Probably agricultural. |
| Documentary Notes | |
| Field Visit Notes | |
| Site visit date | |
| Importance | |
| Management | |
| Sources | |

| | |
|--------------------|---|
| Site Reference No. | 097 |
| SITENAME | Felin Llyn Pair Mine (Lead - disused) |
| NGR | SN61719920 |
| PRN | |
| NPRN | |
| LB | |
| Relevant Name | Melin |
| Notes | Site of old disused lead mine named Felin Llyn Pair - could lead mine site also be site of fo |
| Desktop Notes | Probably related to mining. |
| Documentary Notes | |
| Field Visit Notes | |
| Site visit date | |
| Importance | |
| Management | |
| Sources | |

| | |
|---------------------------|---|
| Site Reference No. | 098 |
| SITENAME | Pandy Uwchbryn |
| NGR | SH62520134 |
| PRN | 36680 |
| NPRN | 96468 |
| LB | |
| Relevant Name | Woollen Mill |
| Notes | Site noted by RCAHMW as that of woollen mill; river nearby but no other evidence of mill |
| Desktop Notes | RCAHMW state that the pandy had been reduced to foundations by 1982 and that there were no visible remains on a subsequent visit. Google Street View - land appears unimproved. |
| Documentary Notes | |
| Field Visit Notes | |
| Site visit date | |
| Importance | |
| Management | |
| Sources | |

| | |
|---------------------------|--|
| Site Reference No. | 099 |
| SITENAME | Bodilan Fach |
| NGR | SH65660901 |
| PRN | |
| NPRN | |
| LB | |
| Relevant Name | Sluice |
| Notes | Sluice with substantial buildings nearby - no other evidence of mill |
| Desktop Notes | Probably agricultural. |
| Documentary Notes | |
| Field Visit Notes | |
| Site visit date | |
| Importance | |
| Management | |
| Sources | |

| | |
|---------------------------|--|
| Site Reference No. | 100 |
| SITENAME | Cerig y Felin |
| NGR | SH67520894 |
| PRN | 36681 |
| NPRN | |
| LB | |
| Relevant Name | Melin |
| Notes | Farmhouse called Cerig y Felin with possible pond nearby; river fairly near; no other evidence |
| Desktop Notes | Not hachured on OS 2nd edition map so the mill was possibly ruinous at the time of the survey. RCAHMW/Coflein says it is probably the ruins of an early farmhouse. There is an AP of the site on Coflein. Ruinous on Next Perspectives AP. Appears to be on unimproved land. |
| Documentary Notes | |
| Field Visit Notes | |
| Site visit date | |
| Importance | |
| Management | |
| Sources | |

| | |
|---------------------------|---|
| Site Reference No. | 101 |
| SITENAME | Esgair Uchaf |
| NGR | SH70250214 |
| PRN | 25,950 |
| NPRN | |
| LB | |
| Relevant Name | Mill Pond |
| Notes | Mill Pond and Sluice - no other evidence of mill. HER notes site. |
| Desktop Notes | Agricultural? |
| Documentary Notes | |
| Field Visit Notes | |
| Site visit date | |
| Importance | |
| Management | |
| Sources | |

| | |
|--------------------|---|
| Site Reference No. | 102 |
| SITENAME | Gwerniago |
| NGR | SH71300021 |
| PRN | |
| NPRN | |
| LB | 23322 |
| Relevant Name | |
| Notes | Sluice with pond and substantial farmhouse nearby - no other evidence of mill |
| Desktop Notes | Probably agricultural. |
| Documentary Notes | |
| Field Visit Notes | |
| Site visit date | |
| Importance | |
| Management | |
| Sources | |

| | |
|--------------------|---|
| Site Reference No. | 103 |
| SITENAME | Pant Lledydwr |
| NGR | SH73260155 |
| PRN | 36682 |
| NPRN | |
| LB | |
| Relevant Name | Sluice |
| Notes | Sluice with possible pond; small building situated on river bank to E of sluice & pond - no |
| Desktop Notes | Probably agricultural. |
| Documentary Notes | |
| Field Visit Notes | |
| Site visit date | |
| Importance | |
| Management | |
| Sources | |

| | |
|---------------------------|---|
| Site Reference No. | 104 |
| SITENAME | Cae Deintyr Pandy (Maes Wern Goch) |
| NGR | SH72000309 |
| PRN | 8227 |
| NPRN | 96471 |
| LB | |
| Relevant Name | Pandy, woollen mill |
| Notes | Marked by HER and RCAHMW as Pandy or Woollen Mill; marker points far from river - ma |
| Desktop Notes | RCAHMW describes mill as 'lost' pandy on the Tithe. No mill on OS maps. |
| Documentary Notes | Parkinson A J 1984 : J Meirioneth Hist & Rec Soc Vol IX (1984) p420-456. Source claims grid ref for this site is SJ720 031 but this appears to be a clerical error and it should read SH720 031. Source indicates surrounding land is known as Cae Deintyr (Maes Wern Goch) suggesting this could be location of former pandy.<1> |
| Field Visit Notes | |
| Site visit date | |
| Importance | |
| Management | |
| Sources | Parkinson A J 1984 : J Meirioneth Hist & Rec Soc Vol IX (1984) p420-456. <1> |

| | |
|---------------------------|--|
| Site Reference No. | 105 |
| SITENAME | Gelligan Fawr |
| NGR | SH73970351 |
| PRN | |
| NPRN | |
| LB | 23330 |
| Relevant Name | Sluice |
| Notes | Sluice and pond with possible leat running close to building. The name 'gelligan' could me |
| Desktop Notes | Buildings are roofed on Next Perspectives AP. One building in the complex is Listed. |
| Documentary Notes | |
| Field Visit Notes | |
| Site visit date | |
| Importance | |
| Management | |
| Sources | |

| | |
|--------------------|--|
| Site Reference No. | 106 |
| SITENAME | Lliwdy |
| NGR | SH74850387 |
| PRN | |
| NPRN | 28533 |
| LB | 22753 |
| Relevant Name | lliw |
| Notes | The name 'Lliwdy' suggests a building where cloth was coloured at one time. The river is n |
| Desktop Notes | Listed Building. Related to 130? |
| Documentary Notes | |
| Field Visit Notes | |
| Site visit date | |
| Importance | |
| Management | |
| Sources | |

| | |
|--------------------|---|
| Site Reference No. | 107 |
| SITENAME | Pandy'r Ffridd; Felin y Ffridd |
| NGR | SH75130242 |
| PRN | 16041 |
| NPRN | 40974 |
| LB | |
| Relevant Name | Pandy, Melin |
| Notes | Woollen Mill (noted as Pandy'r Ffridd by RCAHMW and Felin y Ffridd by HER). Felin y Ffri |
| Desktop Notes | Location seems uncertain according to RCAHMW. Photo of the mill in GAT Rep 434 shows that it is roofed. Pandy converted to corn mill? Are 107 and 108 the same mill? |
| Documentary Notes | <p>Parkinson A J 1984 : J Meirioneth Hist & Rec Soc Vol IX (1984) p420-456. Source claims grid ref for this site is SH7514 0242.</p> <p>This is a rather confusing site, listed by Owen as extant in 1749 (WWI p.174). The neighbouring farm of Ffridd was occupied by a fuller at least until 1848. The Tithe Award map (1839) shows Cae Deintyr just south-east of the existing complex of building, which includes a corn-mill containing 19thC machinery. However the design of the building is not typical of a corn-mill, and it may therefore be a converted pandy (ex. Inf. David H Jones). However local information suggests two other sites, one at Glan-Gwynedd (a modern house just across the river), the other at Dol-dderwen, a possible former woollen mill on the same leat as the corn-mill (ex inf. Pennal Historical Society, and John Richards, Doldderwen). <1></p> <p>See references to Melin y Ffridd close by - possibly a converted pandy. <1></p> |
| Field Visit Notes | |
| Site visit date | |
| Importance | |
| Management | |
| Sources | Parkinson A J 1984 : J Meirioneth Hist & Rec Soc Vol IX (1984) p420-456. <1> |

| | |
|--------------------|---|
| Site Reference No. | 108 |
| SITENAME | Felin y Ffridd |
| NGR | SH75170239 |
| PRN | 6533 |
| NPRN | 40005 |
| LB | |
| Relevant Name | Felin |
| Notes | Felin y Ffridd Corn Mill - is this its true location ? Pandy'r Ffridd or Felin y Ffridd Woollen |
| Desktop Notes | See HER description. Roofed on Next Perspectives AP. See also 107 notes. |
| Documentary Notes | See references to this corn mill within info on Pandy'r Ffridd in Parkinson A J 1984 : J Meirioneth Hist & Rec Soc Vol IX (1984) p420-456. Source claims grid ref for Pandy'r Ffridd is SH7514 0242. <1> |
| | Bala/Corwen area, 11 mills were trying to cater for 1000 farms, and in the western area of the county there were only 4 mills for 1500 farms. At a meeting of the Merioneth NFU Executive Committee on December 14 1940 it was claimed that there were at least 20 idle mills in the district between Talsarnau and Dolgellau - Tal y Bont Mill, Tyddyn-du Mill, Trawsfynydd Mill, Ffridd Mill, Felin Newydd Mill (Rhydymain) and Felin Brynchrug. On January 25th 1941 an article written by M J Jones daughter of Mr David Jones late of Melin Meloch, Bala gave a romantic view of the revival of Welsh mills - she portrayed the decline of the mills over the previous 20 years as a social loss as well as an economic blow. A year or so later the War Agricultural Committee took over an idle mill, the three-storey stone-built Meloch Mill. Evan Rowlands, 60 years old, became the new miller and he soon had the mill running smoothly with a new concrete race and a 200-year old water-wheel generating 500 hp. The mill produced 12 tons of flour per week in addition to milling animal feeds for local farmers. <9> |
| Field Visit Notes | |
| Site visit date | |
| Importance | |
| Management | |
| Sources | See references to this corn mill within info on Pandy'r Ffridd in Parkinson A J 1984 : J Meir |

| | |
|---------------------------|--|
| Site Reference No. | 109 |
| SITENAME | Trefri Fawr |
| NGR | SN63219706 |
| PRN | |
| NPRN | |
| LB | 14968 |
| Relevant Name | Sluice |
| Notes | Sluice and pond at Trefri Fawr - no other evidence of mill |
| Desktop Notes | Probably agricultural. |
| Documentary Notes | |
| Field Visit Notes | |
| Site visit date | |
| Importance | |
| Management | |
| Sources | |

| | |
|---------------------------|--|
| Site Reference No. | 110 |
| SITENAME | Aber Tafol |
| NGR | SN64919700 |
| PRN | |
| NPRN | |
| LB | |
| Relevant Name | Sluice |
| Notes | Sluice and pond with buidings downstream at Aber Tafol - no other evidence of mill |
| Desktop Notes | Probably agricultural. |
| Documentary Notes | |
| Field Visit Notes | |
| Site visit date | |
| Importance | |
| Management | |
| Sources | |

| | |
|--------------------|--|
| Site Reference No. | 111 |
| SITENAME | Pont Bryn Dinas |
| NGR | SN63399843 |
| PRN | |
| NPRN | |
| LB | |
| Relevant Name | Weir |
| Notes | Weirs S of Pont Bryn Dinas, buildings to SW at Dyffryn Gwyn; no other evidence of mill |
| Desktop Notes | Probably agricultural. |
| Documentary Notes | |
| Field Visit Notes | |
| Site visit date | |
| Importance | |
| Management | |
| Sources | |

| | |
|--------------------|--|
| Site Reference No. | 112 |
| SITENAME | Erw Faethlon |
| NGR | SN62769882 |
| PRN | |
| NPRN | 28373 |
| LB | |
| Relevant Name | Sluice |
| Notes | Sluice & pond with building very close to river - is there a wheel attached to building ? No |
| Desktop Notes | Probably agricultural. |
| Documentary Notes | |
| Field Visit Notes | |
| Site visit date | |
| Importance | |
| Management | |
| Sources | |

| | |
|---------------------------|--|
| Site Reference No. | 113 |
| SITENAME | Gwydd Gwion |
| NGR | SN62039823 |
| PRN | |
| NPRN | 28463 |
| LB | |
| Relevant Name | Sluice |
| Notes | Sluice with pond; buildings to W at Gwydd Gwion; no other evidence of mill |
| Desktop Notes | Probably agricultural. |
| Documentary Notes | |
| Field Visit Notes | |
| Site visit date | |
| Importance | |
| Management | |
| Sources | |

| | |
|---------------------------|---|
| Site Reference No. | 114 |
| SITENAME | Dyffryn Glyn Cul |
| NGR | SN60599808 |
| PRN | |
| NPRN | |
| LB | |
| Relevant Name | Sluice |
| Notes | Sluice with pond. Substantial buildings to W ar Dyffryn Glyn Cul. No other evidence of mill |
| Desktop Notes | Probably agricultural. Buildings are roofed on Next Perspectives AP. |
| Documentary Notes | |
| Field Visit Notes | |
| Site visit date | |
| Importance | |
| Management | |
| Sources | |

| | |
|--------------------|---|
| Site Reference No. | 115 |
| SITENAME | Pendre |
| NGR | SH59050086 |
| PRN | |
| NPRN | |
| LB | |
| Relevant Name | Sluice |
| Notes | Sluice - no other evidence of mill. Smithy to NE. |
| Desktop Notes | In town centre. Associated with smithy? |
| Documentary Notes | |
| Field Visit Notes | |
| Site visit date | |
| Importance | |
| Management | |
| Sources | |

| | |
|--------------------|--|
| Site Reference No. | 116 |
| SITENAME | Bryn Garreg Lwyd Tannery |
| NGR | SH59520026 |
| PRN | 19,238 |
| NPRN | |
| LB | |
| Relevant Name | Tannery |
| Notes | HER notes this as site for Tannery (disused); map itself notes site as Brick Works. River or |
| Desktop Notes | Brickworks/tannery. Appears to be roofed on Next Perspectives AP but this may not be the same structure. |
| Documentary Notes | |
| Field Visit Notes | |
| Site visit date | |
| Importance | |
| Management | |
| Sources | |

| | |
|---------------------------|--|
| Site Reference No. | 117 |
| SITENAME | Dolgoch |
| NGR | SH65050459 |
| PRN | |
| NPRN | |
| LB | |
| Relevant Name | Sluice |
| Notes | Sluice with possible pond. Substantial buildings close by to NW at Dolgoch - no other evid |
| Desktop Notes | Probably agricultural. |
| Documentary Notes | |
| Field Visit Notes | |
| Site visit date | |
| Importance | |
| Management | |
| Sources | |

| | |
|---------------------------|---|
| Site Reference No. | 118 |
| SITENAME | Pandy'r Cwrt |
| NGR | SH67600749 |
| PRN | 36683 |
| NPRN | 40971 |
| LB | |
| Relevant Name | Pandy |
| Notes | Site marked by RCAHMW as site of Pandy'r Cwrt Fulling Mill. No evidence of mill at site bu |
| Desktop Notes | No evidence for a mill on OS maps. |
| Documentary Notes | Parkinson A J 1984 : J Meirioneth Hist & Rec Soc Vol IX (1984) p420-456. Source claims grid ref for this site is SH676 075. It is listed by Owen (WWI p.174) as extant in 1808; nothing can now be found, but the Tithe Award map (1838) shows a conventional building symbol close to Nant Gwernol, near the site of the later inline-bridge from the slate quarry.<1> |
| Field Visit Notes | |
| Site visit date | |
| Importance | |
| Management | |
| Sources | Parkinson A J 1984 : J Meirioneth Hist & Rec Soc Vol IX (1984) p420-456. <1> |

| | |
|---------------------------|---|
| Site Reference No. | 119 |
| SITENAME | Gamallt |
| NGR | SH67470699 |
| PRN | |
| NPRN | |
| LB | |
| Relevant Name | Sluice |
| Notes | Sluice with pond. Substantial building to NE at Gamallt. No other evidence of mill. |
| Desktop Notes | Probably agricultural. |
| Documentary Notes | |
| Field Visit Notes | |
| Site visit date | |
| Importance | |
| Management | |
| Sources | |

| | |
|---------------------------|---|
| Site Reference No. | 120 |
| SITENAME | Hendre |
| NGR | SH67450661 |
| PRN | |
| NPRN | |
| LB | |
| Relevant Name | Sluice |
| Notes | Sluices with possible ponds. Substantial buildings on bank of river N at Hendre. No other e |
| Desktop Notes | Waterwheel labelled here on OS Mastermap. The buildings all appear roofed on Next Perspectives AP. Probably agricultural. |
| Documentary Notes | |
| Field Visit Notes | |
| Site visit date | |
| Importance | |
| Management | |
| Sources | |

| | |
|--------------------|---|
| Site Reference No. | 121 |
| SITENAME | Sluice |
| NGR | SH68930558 |
| PRN | |
| NPRN | |
| LB | |
| Relevant Name | Sluice |
| Notes | Sluice with possible pond. No other evidence of mill. Sluice associated with quarry ? |
| Desktop Notes | Sluices associated with quarry. |
| Documentary Notes | |
| Field Visit Notes | |
| Site visit date | |
| Importance | |
| Management | |
| Sources | |

| | |
|--------------------|--|
| Site Reference No. | 122 |
| SITENAME | Sluice |
| NGR | SH69430521 |
| PRN | |
| NPRN | |
| LB | |
| Relevant Name | Sluice |
| Notes | Sluice. No other evidence of mill. Sluice associated with quarry ? |
| Desktop Notes | Sluices associated with quarry. |
| Documentary Notes | |
| Field Visit Notes | |
| Site visit date | |
| Importance | |
| Management | |
| Sources | |

| | |
|--------------------|---|
| Site Reference No. | 123 |
| SITENAME | Maes y Pandy Corn Mill (disused) |
| NGR | SH70520875 |
| PRN | 6528 |
| NPRN | 40015 |
| LB | |
| Relevant Name | Mill |
| Notes | Corn Mill (disused). Weir, sluices (see PRN 30,594), mill race (see PRN 30,593), corn dr |
| Desktop Notes | Crn drying kiln (NPRN 33332) is ruinous according to RCAHMW. The mill building appears to be roofed on Next Perspectives AP. Much of the mill race (PRN 30593) is in water on OS Mastermap. |
| Documentary Notes | Possibly earliest recorded site in the county, listed by Owen as extant in 1545 (WWI p173), and appearing in documents regularly from 1560 onwards (eg Peniarth 1303 of 1560; Nannau (Hengwrt) 115, 116 of 1576; Maesyneuadd 7 of 1622; Esgair & Pantperthog 211, 212 of 1737). Existing buildings include farm complex of various dates, a corn mill (now converted to a house) and its ruined kiln, and the pandy now rebuilt as a generator house but using an older leat. The pandy may still have been in use in 1838 (Tithe Award). The same family held Pandy Dol-anerch in 1633.<1> |
| Field Visit Notes | |
| Site visit date | |
| Importance | |
| Management | |
| Sources | Parkinson A J 1984 J Meirioneth Hist & Rec Soc Vol IX (1984) 420-456. Source claims grid |

| | |
|--------------------|---|
| Site Reference No. | 124 |
| SITENAME | Maes y Pandy Woollen Mill |
| NGR | SH70450869 |
| PRN | 30,609 |
| NPRN | 40,922 |
| LB | |
| Relevant Name | |
| Notes | Woollen Mill - river nearby. Mill race to NE (PRN 30,593) |
| Desktop Notes | 78m to SW of 123. Not labelled on OS maps but a building is present here on OS 2nd edition map. NPRN 40922 - no description in Coflein. |
| Documentary Notes | Parkinson A J 1984 : J Meirioneth Hist & Rec Soc Vol IX (1984) 420-456. Source claims grid ref for this site is SH705 087. <1> |
| Field Visit Notes | |
| Site visit date | |
| Importance | |
| Management | |
| Sources | Parkinson A J 1984 : J Meirioneth Hist & Rec Soc Vol IX (1984) 420-456. S<1> |

| | |
|--------------------|---|
| Site Reference No. | 125 |
| SITENAME | Pandy Dol Annerch, Rhiw'r Ogof |
| NGR | SH70990999 |
| PRN | 36684 |
| NPRN | 40948 |
| LB | |
| Relevant Name | Pandy |
| Notes | Site named by RCAHMW as Pandy Dol Annerch. River with substantial buildings to W at R |
| Desktop Notes | RC site. No obvious mill here on OS maps. Near a farm and river. |
| Documentary Notes | <p>Its location is uncertain, but it is probably near Dol-amarch (SH716 103). It was Crown Land in 1633 (J Mer Hist. Rec. Soc. ii pp323-4), when the tenant was Rees ap Hugh David of Maes-y-Pandy, Talyllyn. This may be the same site as Pandy Ystradgwyn and Pandy Uwchbryn, both listed by Owen (WWI p.174).Source claims grid ref for this site is SH71 10.<1></p> <p>Pandy Ystradgwyn, Talyllyn : listed by Owen as extant in 1701 (WWI p. 174) may also be Pandy Dol-Annerch. <1></p> <p>Pandy Uwchbryn, Tywyn : listed by Owen as extant in 1842 (WWI p. 174, cited as Uwchllyn) it does not appear on the Tithe Award map (1838). It may be the same as Pandy Dol-Annerch (q.v.) <1></p> |
| Field Visit Notes | |
| Site visit date | |
| Importance | |
| Management | |
| Sources | Parkinson A J 1984 : J Meirioneth Hist & Rec Soc Vol IX (1984) 420-456.<1> |

| | |
|---------------------------|---|
| Site Reference No. | 126 |
| SITENAME | Sluice |
| NGR | SH74510932 |
| PRN | |
| NPRN | |
| LB | |
| Relevant Name | Sluice |
| Notes | Sluice, weir and possible pond. No other evidence of mill. Associated with quarry ? |
| Desktop Notes | Associated with quarry. |
| Documentary Notes | |
| Field Visit Notes | |
| Site visit date | |
| Importance | |
| Management | |
| Sources | |

| | |
|---------------------------|---|
| Site Reference No. | 127 |
| SITENAME | Cwm Odin Quarry Dressing Mill |
| NGR | SH75110878 |
| PRN | 8193 |
| NPRN | 96191 |
| LB | |
| Relevant Name | |
| Notes | Water mill. HER names site as Cwm Odin Quarry Dressing Mill; RCAHMW names site Aber |
| Desktop Notes | Slate mill - industrial. |
| Documentary Notes | |
| Field Visit Notes | |
| Site visit date | |
| Importance | |
| Management | |
| Sources | |

| | |
|--------------------|--|
| Site Reference No. | 128 |
| SITENAME | Pandy Abercorris |
| NGR | SH75920814 |
| PRN | 36685 |
| NPRN | 40935 |
| LB | |
| Relevant Name | |
| Notes | Pandy Abercorris Woollen Mill with possible pond. |
| Desktop Notes | Ruinous pandy. RCAHMW description - no sign of wheel pit or machinery but leat is traceable. The NPRN for the associated mill house (96460) states that the pandy is ruinous and attached to the house. |
| Documentary Notes | This small pandy was attached to a farmhouse which was occupied in 1690 by Humphrey Edward, duller (NLW 19209B). It was mentioned obliquely in Llwyd's Parochialia of 1700 (' . . . Kraig y Pandy ywch ben Pandy Koris . . . ' Arch. Camb., Supp. 1909-11, i 5). The pandy was already disused by the 1880s (ex. Inf. Mrs Rees, present owner), but the leat can still be traced from a weir on the river. There was probably a small water- wheel at the north-east end of the building. The field above the house is still known as Cae Dentur. Source claims grid ref for this site is SH7592 0815. <1> |
| Field Visit Notes | |
| Site visit date | |
| Importance | |
| Management | |
| Sources | Parkinson A J 1984 : J Meirioneth Hist & Rec Soc Vol IX (1984) 420-456 <1> . |

| | |
|--------------------|---|
| Site Reference No. | 129 |
| SITENAME | Melin Pantperthog (Corn) |
| NGR | SH75140468 |
| PRN | 36686 |
| NPRN | |
| LB | |
| Relevant Name | Melin |
| Notes | Corn Mill with possible pond and leat. |
| Desktop Notes | Next Perspectives AP seems to show that the building is roofed. Some of the mill race is still in water on OS Mastermap. RCAHMW description states that it is an old fulling mill site, although it is labelled as a corn mill on OS 2nd edition map. |
| Documentary Notes | |
| Field Visit Notes | |
| Site visit date | |
| Importance | |
| Management | |
| Sources | |

| | |
|--------------------|---|
| Site Reference No. | 130 |
| SITENAME | Pandy Pantperthog |
| NGR | SH74920424 |
| PRN | 36687 |
| NPRN | 40966 |
| LB | |
| Relevant Name | Pandy |
| Notes | Fulling Mill with possible pond nearby and possible long leat leading from river. |
| Desktop Notes | <p>Two NPRNs at roughly the same NGR: NPRN 28609 - Name: Pandy, Sitetype: Hall house, Description: '17th century, possibly hall house; lateral chimney, A type plan, heavy rubble masonry; ruined building nearby with waterwheel.'</p> <p>NPRN 40966 - Name: PANDY PANTPERTHOG, Sitetype: FULLING MILL, Description: '1838 Pennal Tithe Award Map.'</p> <p>OS 2nd edition map labels a Pandy here. Obscured by trees on Next Perspectives AP. Small structure here on OS Mastermap - smaller than the pandy labelled on 2nd edition map. Footpath sign in direction of the site on Google Earth Street View. Related to 106, 370m to SW?</p> |
| Documentary Notes | The pandy was probably working in 1838 (Tithe Award), although different tenants held Cae'r deintyr and Cae'r deintyr ucha. The tiny pandy, which had an internal water-wheel, was attached to an earlier house. The house was altered in 1789, and this may be the date of the pandy. Source claims grid ref for this site is SH7493 0425.<1> |
| Field Visit Notes | |
| Site visit date | |
| Importance | |
| Management | |
| Sources | Parkinson A J 1984 : J Meirioneth Hist & Rec Soc Vol IX (1984) 420-456.<1> |

| | |
|--------------------|--|
| Site Reference No. | 131 |
| SITENAME | Pandy'r Parc, Pandy Llanfrothen |
| NGR | SH60964359 |
| PRN | 36688 |
| NPRN | 40979 |
| LB | |
| Relevant Name | Pandy |
| Notes | Site noted by RCAHMW - is this the correct location ? No river, pond, buildings nearby. No |
| Desktop Notes | Is this mill 133 or 132? |
| Documentary Notes | Parkinson A J 1984 : J Meirioneth Hist & Rec Soc Vol IX (1984) p420-456. Source claims grid ref for this site is SH6096 4360 & 6205 4372. Two ruined buildings remain close to Afon Croesor, each with wheel-pits for overshot water-wheels powered by carefully engineered leats. The southern building has a buttress which may have supported the fulling-stocks; the northern building has no trace of the site of the stocks. The estate of Annwil of Park including 'one fulling mill and one water corn mill' in Llanfrothen parish in 1669 (Brynygwin 197). Owen lists four fullers living in Llanfrothen parish between 1710 and 1795, two possible fathers and sons (Diwydiannau Col Ardal y Ddwy Afon . . . (1943), p.61); his quotation from a Brondanw account-book of 1710 (' . . . Paid the fuller . . . Paid for colour to colour fflanen . . . ') suggests that dyeing was also undertaken. Owen's list (WWI p.174) names it as Pandy, Llanfrothen. <1> |
| Field Visit Notes | |
| Site visit date | |
| Importance | |
| Management | |
| Sources | Parkinson A J 1984 : J Meirioneth Hist & Rec Soc Vol IX (1984) p420-456.<1> |

| | |
|--------------------|--|
| Site Reference No. | 132 |
| SITENAME | The Mill House |
| NGR | SH61704338 |
| PRN | 36689 |
| NPRN | |
| LB | |
| Relevant Name | Sluice |
| Notes | Sluice with substantial buildings to SW. Site indicated on map as 'Factory Park' noted furth |
| Desktop Notes | |
| Documentary Notes | See 131 - same mill? |
| Field Visit Notes | <p>Three-storey, NW-SE orientated gable-ended mill building. Small lean-to extension on SW gable. Small window opening in SW gable and a similar small window opening in the NE gable. Window in NW side. Slate roof with large stones along the eaves. Single-storey, gabled extension to the NE. The SE side is not visible from the footpath. No evidence for extant machinery.</p> <p>Separate converted outbuilding at right angles to the mill, to the NW of the mill between the mill and the footpath. The outbuilding has an extension to the NE.</p> <p>Leat is no longer in water. It is visible running from the ENE, parallel with the river, towards the mill. Remains of a sluice are present to the NE of the mill. An overflow from the sluice to the river is visible. The leat is likely to have changed direction in front of the outbuilding to run past the mill. The wheel would have been on the NE side of the mill. The water then ran straight into the river.</p> <p>Current Usage: 2 - Mill buildings in use but retain their relict power systems.</p> |
| Site visit date | 28/08/2012 |
| Importance | <p>Although converted into a house the integrity and significant historic elements of the mill remain, including elements of the water management system. Buildings have been converted sensitively.</p> <p>Group value: other mills in valley. Parkland (Reg Parks and Gardens). Survival: Good horizontal survival of water system. Mill building well converted. No evidence for machinery - unlikely to remain.</p> <p>Regional to National importance? Some potential for Listing?</p> |
| Management | Slight threat of damage by trees and garden landscaping to leat. Threat of unsympathetic |
| Sources | |

| | |
|--------------------|--|
| Site Reference No. | 133 |
| SITENAME | Gelli Mill (Corn) |
| NGR | SH61854345 |
| PRN | 6399 |
| NPRN | 40008 |
| LB | |
| Relevant Name | Mill |
| Notes | Corn Mill on river bank. |
| Desktop Notes | Coflein states ruinous. |
| Documentary Notes | |
| Field Visit Notes | <p>No access to site. Close to river bank. Visible across river from Gelli Farm but difficult to identify details and any surviving water sustem from here. Gable end survives. Heavily overgrown.</p> <p>Access to the mill is visible - a track runs from the NNE, parallel to the river.</p> <p>Potentially interesting.</p> <p>Current usage: PROBABLY 1 - Relict mill site with evidence for water power system - NEEDS FURTHER ASSESSMENT TO CONFIRM.</p> <p>Met owner of Gelli Farm who said only one wall of the mill remains.</p> |
| Site visit date | 28/08/2012 |
| Importance | <p>Ruinous.</p> <p>Group value: with other mills in the valley. Parkland (Registered Parks and Gardens)</p> <p>Threat from trees.</p> |
| Management | Heavily overgrown, surrounded by trees. |
| Sources | |

| | |
|---------------------------|---|
| Site Reference No. | 134 |
| SITENAME | Pandy'r Parc |
| NGR | SH61954359 |
| PRN | 36690 |
| NPRN | 96462 |
| LB | |
| Relevant Name | |
| Notes | Pandy'r Parc Woollen Mill - located on river bank. See other Pandy'r Parc (A) noted by RC |
| Desktop Notes | Coflein states ruinous. |
| Documentary Notes | |
| Field Visit Notes | |
| Site visit date | |
| Importance | |
| Management | |
| Sources | |

| | |
|---------------------------|--|
| Site Reference No. | 135 |
| SITENAME | Melin y Wern |
| NGR | SH61004200 |
| PRN | 36691 |
| NPRN | 40022 |
| LB | |
| Relevant Name | Melin |
| Notes | RCAHMW claim this is the site of Melin y Wern - scant evidence of mill apparent but farm |
| Desktop Notes | Seems to be approx NGR - exact location unknown? Same name as 158 to SE. |
| Documentary Notes | |
| Field Visit Notes | |
| Site visit date | |
| Importance | |
| Management | |
| Sources | |

| | |
|---------------------------|--|
| Site Reference No. | 136 |
| SITENAME | Sluice |
| NGR | SH62434438 |
| PRN | |
| NPRN | |
| LB | |
| Relevant Name | Sluice |
| Notes | Sluice with pond (reservoir) above - no other evidence of mill |
| Desktop Notes | Agricultural? |
| Documentary Notes | |
| Field Visit Notes | |
| Site visit date | |
| Importance | |
| Management | |
| Sources | |

| | |
|---------------------------|---|
| Site Reference No. | 137 |
| SITENAME | Sluice |
| NGR | SH63194468 |
| PRN | |
| NPRN | |
| LB | |
| Relevant Name | Sluice |
| Notes | Sluice and weir on river E of Croesor; another sluice further NE; no other evidence of mill |
| Desktop Notes | Possibly industrial |
| Documentary Notes | |
| Field Visit Notes | |
| Site visit date | |
| Importance | |
| Management | |
| Sources | |

| | |
|---------------------------|--|
| Site Reference No. | 138 |
| SITENAME | Pandy'r Parc |
| NGR | SH62054371 |
| PRN | 36692 |
| NPRN | 40980 |
| LB | |
| Relevant Name | Pandy |
| Notes | Building fairly close to river. RCAHMW claim this is site of Pandy'r Parc (B) - a fulling mill. S |
| Desktop Notes | |
| Documentary Notes | Parkinson A J 1984 : J Meirioneth Hist & Rec Soc Vol IX (1984) p420-456. Source claims grid ref for this site is SH6205 4372.<1> |
| Field Visit Notes | |
| Site visit date | |
| Importance | |
| Management | |
| Sources | Parkinson A J 1984 : J Meirioneth Hist & Rec Soc Vol IX (1984) p420-456. <1> |

| | |
|---------------------------|---|
| Site Reference No. | 139 |
| SITENAME | Pont Maesgwm Water Mill (ruined building) |
| NGR | SH63624398 |
| PRN | 7488 |
| NPRN | |
| LB | |
| Relevant Name | |
| Notes | Site marked by HER as that of a ruined water mill - possibly that of Pont Maesgwm, the br |
| Desktop Notes | Already scheduled (part of DRS site). |
| Documentary Notes | |
| Field Visit Notes | |
| Site visit date | |
| Importance | |
| Management | |
| Sources | |

| | |
|--------------------|--|
| Site Reference No. | 140 |
| SITENAME | Sluice |
| NGR | SH68354610 |
| PRN | |
| NPRN | |
| LB | |
| Relevant Name | Sluice |
| Notes | Sluice with pond - no other evidence of mill |
| Desktop Notes | Industrial |
| Documentary Notes | |
| Field Visit Notes | |
| Site visit date | |
| Importance | |
| Management | |
| Sources | |

| | |
|--------------------|---|
| Site Reference No. | 141 |
| SITENAME | Sluice |
| NGR | SH68634683 |
| PRN | |
| NPRN | |
| LB | |
| Relevant Name | Sluice |
| Notes | Sluice with reservoir possibly associated with slate industry - no other evidence of mill |
| Desktop Notes | Industrial |
| Documentary Notes | |
| Field Visit Notes | |
| Site visit date | |
| Importance | |
| Management | |
| Sources | |

| | |
|---------------------------|--|
| Site Reference No. | 142 |
| SITENAME | Sluice |
| NGR | SH68884655 |
| PRN | |
| NPRN | |
| LB | |
| Relevant Name | Sluice |
| Notes | Sluice with pond - possibly associated with quarrying industry - no other evidence of mill |
| Desktop Notes | Industrial |
| Documentary Notes | |
| Field Visit Notes | |
| Site visit date | |
| Importance | |
| Management | |
| Sources | |

| | |
|---------------------------|---|
| Site Reference No. | 143 |
| SITENAME | Sluice |
| NGR | SH70264673 |
| PRN | |
| NPRN | |
| LB | |
| Relevant Name | Sluice |
| Notes | Sluice with reservoir - possibly associated with quarry - no other evidence of mill. Note 2 |
| Desktop Notes | Industrial |
| Documentary Notes | |
| Field Visit Notes | |
| Site visit date | |
| Importance | |
| Management | |
| Sources | |

| | |
|---------------------------|---|
| Site Reference No. | 144 |
| SITENAME | Sluice |
| NGR | SH70214676 |
| PRN | |
| NPRN | |
| LB | |
| Relevant Name | Sluice |
| Notes | Sluices (2) with pond - possibly associated with quarry - no other evidence of mill. Note a |
| Desktop Notes | Industrial |
| Documentary Notes | |
| Field Visit Notes | |
| Site visit date | |
| Importance | |
| Management | |
| Sources | |

| | |
|---------------------------|---|
| Site Reference No. | 145 |
| SITENAME | Pant y Rhyn Slate Mill |
| NGR | SH70894540 |
| PRN | 20304 |
| NPRN | |
| LB | |
| Relevant Name | Mill |
| Notes | Site marked by HER as that of slate mill. No source of water very nearby but map incompl |
| Desktop Notes | Listed Building. First a slate mill, then a school then a woollen mill, according to LB data. |
| Documentary Notes | |
| Field Visit Notes | |
| Site visit date | |
| Importance | |
| Management | |
| Sources | |

| | |
|---------------------------|---|
| Site Reference No. | 146 |
| SITENAME | Pant yr Ynn Mill, Manod Woollen Mill, Bethania Mill |
| NGR | SH70874538 |
| PRN | 11809 |
| NPRN | 28620 |
| LB | 4707 |
| Relevant Name | Mill |
| Notes | Site of Woollen Mill & Slate Processing Works. River very near but map incomplete at this |
| Desktop Notes | Listed building. |
| Documentary Notes | |
| Field Visit Notes | |
| Site visit date | |
| Importance | |
| Management | |
| Sources | |

| | |
|---------------------------|--|
| Site Reference No. | 147 |
| SITENAME | Newborough Slate Mills |
| NGR | SH69884564 |
| PRN | |
| NPRN | |
| LB | |
| Relevant Name | Mill |
| Notes | Site of slate mills with aquaduct running to possible wheel. |
| Desktop Notes | Industrial |
| Documentary Notes | |
| Field Visit Notes | |
| Site visit date | |
| Importance | |
| Management | |
| Sources | |

| | |
|---------------------------|--|
| Site Reference No. | 148 |
| SITENAME | Moelwyn Mill & Millhouse |
| NGR | SH69044549 |
| PRN | 11810 |
| NPRN | 40924 |
| LB | 4708 |
| Relevant Name | Mill, Woollen Factory |
| Notes | HER, RCAHMW & LB indicate the existence of Moelwyn Woollen Mill - exact site unclear a |
| Desktop Notes | V good condition according to HER, RC and LB data. Machinery etc still intact. |
| Documentary Notes | A fulling-mill may have been in operation here in the 18thC (WWI p207) but in the later 19thC it was enlarged to incorporate a spinning mill as well so that it could operate as an integrated factory in conjunction with Pant-yr-ynn mill (established in 1813). The fulling-mill last worked in about 1965. The fulling machinery consists of a set of improved 'Kilburn' stocks driven by belts and cogs from the water-wheel, and a home-made milling lachine not unlike a Dyer's Patent machine driven by belts from a layshaft. <1> |
| Field Visit Notes | |
| Site visit date | |
| Importance | |
| Management | |
| Sources | Parkinson A J 1984 : J Meirioneth Hist & Rec Soc Vol IX (1984) 420-456. Source claims gri |

| | |
|---------------------------|---|
| Site Reference No. | 149 |
| SITENAME | Sluice |
| NGR | SH68214498 |
| PRN | |
| NPRN | |
| LB | |
| Relevant Name | Sluice |
| Notes | Sluice with pond - possible associated with disused iron foundry to S - no other evidence o |
| Desktop Notes | Industrial |
| Documentary Notes | |
| Field Visit Notes | |
| Site visit date | |
| Importance | |
| Management | |
| Sources | |

| | |
|---------------------------|---|
| Site Reference No. | 150 |
| SITENAME | Pandy Pengwern, Pandy Ffestiniog |
| NGR | SH70494291 |
| PRN | 36693 |
| NPRN | 40927 |
| LB | |
| Relevant Name | |
| Notes | Pandy Pengwern with sluice to E & possible leat. |
| Desktop Notes | Roofed on Next Perspectives AP. Converted to a house according to RC. |
| Documentary Notes | This site may be the same as Owen's 'Pandy Pengwern, Ffestiniog' extant in 1630 (WWI p.174); it was occupied by Ellis Lloyd, fuller in 1747, and Evan Thomas, fuller, from 1813 (NLW 19209B) to at least 1842 (Tithe Award). Subsequently, it was converted into a corn mill and is now a house. It was powered by an overshot water wheel from a short leat starting at a weir above the nearby waterfall. Source claims grid ref for this site is SH7050 4292.<1> |
| Field Visit Notes | |
| Site visit date | |
| Importance | |
| Management | |
| Sources | Parkinson A J 1984 J Meirioneth Hist & Rec Soc Vol IX (1984) 420-456.<1> |

| | |
|---------------------------|--|
| Site Reference No. | 151 |
| SITENAME | Sluice |
| NGR | SH70394225 |
| PRN | |
| NPRN | |
| LB | |
| Relevant Name | Sluice |
| Notes | Sluice with pond - no other evidence of mill |
| Desktop Notes | Sluice. Purpose uncertain. |
| Documentary Notes | |
| Field Visit Notes | |
| Site visit date | |
| Importance | |
| Management | |
| Sources | |

| | |
|---------------------------|---|
| Site Reference No. | 152 |
| SITENAME | Rhyd y Sarn Tannery (disused) |
| NGR | SH69104229 |
| PRN | 24760 |
| NPRN | |
| LB | |
| Relevant Name | Sluice, weir |
| Notes | Sluice and old weir - possibly associated with disused tannery beside river |
| Desktop Notes | Still roofed on Next Perspectives AP. |
| Documentary Notes | |
| Field Visit Notes | |
| Site visit date | |
| Importance | |
| Management | |
| Sources | |

| | |
|---------------------------|--|
| Site Reference No. | 153 |
| SITENAME | Rhyd y Sarn Slate Mill |
| NGR | SH68994210 |
| PRN | 20292 |
| NPRN | |
| LB | |
| Relevant Name | Mill |
| Notes | HER indicates this is site of Rhyd y Sarn Slate Mill - no river etc nearby |
| Desktop Notes | Industrial. |
| Documentary Notes | |
| Field Visit Notes | |
| Site visit date | |
| Importance | |
| Management | |
| Sources | |

| | |
|---------------------------|--|
| Site Reference No. | 154 |
| SITENAME | Sluice (Plas Dol y Moch) |
| NGR | SH68394191 |
| PRN | |
| NPRN | |
| LB | |
| Relevant Name | Sluice |
| Notes | Sluice marked near Plas Dol y Moch - no other evidence of mill |
| Desktop Notes | Sluice to a LB. Probably agricultural. |
| Documentary Notes | |
| Field Visit Notes | |
| Site visit date | |
| Importance | |
| Management | |
| Sources | |

| | |
|---------------------------|---|
| Site Reference No. | 155 |
| SITENAME | Glannau'r Merdddrau |
| NGR | SH65454275 |
| PRN | 6116 |
| NPRN | |
| LB | |
| Relevant Name | Mill |
| Notes | HER indicates this is site of ruined mill building - no other information or evidence of mill |
| Desktop Notes | |
| Documentary Notes | |
| Field Visit Notes | |
| Site visit date | |
| Importance | |
| Management | |
| Sources | |

| | |
|---------------------------|--|
| Site Reference No. | 156 |
| SITENAME | Ogof Llechwyn |
| NGR | SH64044273 |
| PRN | |
| NPRN | |
| LB | |
| Relevant Name | Sluice |
| Notes | Sluice & pond with possible leat leading to Ogof Llechwyn with buildings on banks of possi |
| Desktop Notes | |
| Documentary Notes | |
| Field Visit Notes | |
| Site visit date | |
| Importance | |
| Management | |
| Sources | |

| | |
|---------------------------|---|
| Site Reference No. | 157 |
| SITENAME | Hendre Gwenllian |
| NGR | SH63224269 |
| PRN | |
| NPRN | |
| LB | |
| Relevant Name | Sluice |
| Notes | Sluice with possibe pond & possible leat leading to Hendre Gwenllian (See NPRN 96577) |
| Desktop Notes | |
| Documentary Notes | |
| Field Visit Notes | |
| Site visit date | |
| Importance | |
| Management | |
| Sources | |

| | |
|---------------------------|---|
| Site Reference No. | 158 |
| SITENAME | Melin y Wern |
| NGR | SH62004100 |
| PRN | 36694 |
| NPRN | 40013 |
| LB | |
| Relevant Name | Melin |
| Notes | According to RCAHMW this is site of Melin y Wern Corn Mill - no evidence of mill - is this t |
| Desktop Notes | Same name as 135 to NW. Seems to be an approx NGR. No description in Coflein. Exact NGR not known? |
| Documentary Notes | |
| Field Visit Notes | |
| Site visit date | |
| Importance | |
| Management | |
| Sources | |

| | |
|---------------------------|---|
| Site Reference No. | 159 |
| SITENAME | Cae'n y Coed Woollen Factory |
| NGR | SH67784104 |
| PRN | 36695 |
| NPRN | |
| LB | |
| Relevant Name | Woollen Factory |
| Notes | Map indicates site of woollen factory. River is nearby but no other evidence of mill. |
| Desktop Notes | Buildings are roofed on Next Perspectives AP. |
| Documentary Notes | |
| Field Visit Notes | |
| Site visit date | |
| Importance | |
| Management | |
| Sources | |

| | |
|---------------------------|--|
| Site Reference No. | 160 |
| SITENAME | Melin Tan y Bwlch |
| NGR | SH65854078 |
| PRN | 11776 |
| NPRN | 40030 |
| LB | 84025 |
| Relevant Name | Melin |
| Notes | Corn mill with mill house and corn drying kiln |
| Desktop Notes | Mill and mill house are Listed. |
| Documentary Notes | Journal of the Welsh Mills Society No. 7 (1991) Named as LB. <8> |
| Field Visit Notes | |
| Site visit date | |
| Importance | |
| Management | |
| Sources | Journal of the Welsh Mills Society No. 7 (1991) <8> |

| | |
|---------------------------|--|
| Site Reference No. | 161 |
| SITENAME | Tan y Bwlch Sawmill |
| NGR | SH65804078 |
| PRN | |
| NPRN | 401913 |
| LB | |
| Relevant Name | |
| Notes | Sawmill with leat (or aquaduct) |
| Desktop Notes | RC description useful but does not make current condition obvious. Obscured by trees on Next Perspectives AP. From the way it is presented in OS Mastermap this building is probably roofed. |
| Documentary Notes | |
| Field Visit Notes | |
| Site visit date | |
| Importance | |
| Management | |
| Sources | |

| | |
|---------------------------|---|
| Site Reference No. | 162 |
| SITENAME | Sluice |
| NGR | SH68214055 |
| PRN | |
| NPRN | |
| LB | |
| Relevant Name | Sluice |
| Notes | Sluice with pond - no other evidence of mill |
| Desktop Notes | Agricultural, associated with PRN6460 Coed Uchaf and perhaps also mill 159 to NW. |
| Documentary Notes | |
| Field Visit Notes | |
| Site visit date | |
| Importance | |
| Management | |
| Sources | |

| | |
|---------------------------|--|
| Site Reference No. | 163 |
| SITENAME | Pandy Bach Woollen Mill (Maentwrog) |
| NGR | SH68514020 |
| PRN | 36696 |
| NPRN | 40940 |
| LB | 84013 |
| Relevant Name | Pandy |
| Notes | RCAHMW indicate that this is site of Pandy Bach - no other evidence of mill |
| Desktop Notes | A building is present here on the OS 25inch 1st and 2nd edition maps but not labelled. The building is also present on OS Mastermap. It is visible on Next Perspectives AP where part of the building appears to still be roofed. Associated with Pandy-bach (a house according to LB, RC and HER), 190m to SE? |
| Documentary Notes | The house of this name was occupied in 1749 by John Pritchard, harper and farmer (NLW 19209B). The Tithe Award map (1840) gives no field names. Presumably the pandy was already disused by the 18th C. The present owner is not aware of any significant field-names. Source claims grid ref for this site is SH6852 4020.<1> |
| Field Visit Notes | Access to the site is not possible but visible from road and obviously ruinous. Pandy Bach is a house - possible the mill house? Requires further investigation. |
| Site visit date | 09/03/2013 |
| Importance | |
| Management | |
| Sources | Parkinson A J 1984 : J Meirioneth Hist & Rec Soc Vol IX (1984) 420-456. <1> |

| | |
|---------------------------|---|
| Site Reference No. | 164 |
| SITENAME | Sluice |
| NGR | SH71964177 |
| PRN | |
| NPRN | |
| LB | |
| Relevant Name | Sluice |
| Notes | Sluice with pond to N and S - no other evidence of mill |
| Desktop Notes | Probably industrial |
| Documentary Notes | |
| Field Visit Notes | |
| Site visit date | |
| Importance | |
| Management | |
| Sources | |

| | |
|---------------------------|---|
| Site Reference No. | 165 |
| SITENAME | Plasnewydd Tannery |
| NGR | SH59843905 |
| PRN | |
| NPRN | 41224 |
| LB | |
| Relevant Name | Tannery |
| Notes | RCAHMW imdicate site of tannery |
| Desktop Notes | Coflein: 'Date of construction unknown, although worked from 1695 to at least 1802. Pits were still in view in 1880.' |
| Documentary Notes | |
| Field Visit Notes | |
| Site visit date | |
| Importance | |
| Management | |
| Sources | |

| | |
|---------------------------|--|
| Site Reference No. | 166 |
| SITENAME | Pandy Minffordd |
| NGR | SH59193829 |
| PRN | 27,329 |
| NPRN | 96470 |
| LB | |
| Relevant Name | Pandy |
| Notes | HER & RCAHMW pin-point the site as that of a woollen mill - no obvious signs of river, po |
| Desktop Notes | Coflein states that pandy is implied on tithe map. No evidence on ground. |
| Documentary Notes | Parkinson A J 1984 : J Meirioneth Hist & Rec Soc Vol IX (1984) p420-456. Source claims grid ref for this site is SH592 383. Source indicates surrounding field is known as Cae Oddiau'r Pandy suggesting this is indeed site of former pandy.<1> |
| Field Visit Notes | |
| Site visit date | |
| Importance | |
| Management | |
| Sources | Parkinson A J 1984 : J Meirioneth Hist & Rec Soc Vol IX (1984) p420-456. <1> |

| | |
|---------------------------|---|
| Site Reference No. | 167 |
| SITENAME | Felinrhyd Fawr |
| NGR | SH64843966 |
| PRN | 12360 |
| NPRN | 28387 |
| LB | 5213 |
| Relevant Name | Felin |
| Notes | Site pinpointed by HER, RCAHMW & LB but not identified as site of mill. However, name s |
| Desktop Notes | Listed building. HER, RC and LB descriptions are useful. LB - house, later converted to mill. |
| Documentary Notes | |
| Field Visit Notes | |
| Site visit date | |
| Importance | |
| Management | |
| Sources | |

| | |
|---------------------------|---|
| Site Reference No. | 168 |
| SITENAME | Saw Mill |
| NGR | SH65493932 |
| PRN | |
| NPRN | |
| LB | |
| Relevant Name | Mill |
| Notes | Saw Mill on river bank - weir nearby to NW. |
| Desktop Notes | Saw mill present on OS 25inch 2nd edition map but not present on OS Mastermap. Site is obscured by trees on Next Perspectives AP. May be features extant but not enough to be picked up by OS on Mastermap. |
| Documentary Notes | |
| Field Visit Notes | |
| Site visit date | |
| Importance | |
| Management | |
| Sources | |

| | |
|---------------------------|---|
| Site Reference No. | 169 |
| SITENAME | Felinrhyd Bach |
| NGR | SH65723930 |
| PRN | 36697 |
| NPRN | |
| LB | |
| Relevant Name | Felin |
| Notes | Site named on map as Felinrhyd Bach - river to SW. See also Felinrhyd Fawr to NW. |
| Desktop Notes | Buildings are still roofed on OS Next Perspectives AP. |
| Documentary Notes | |
| Field Visit Notes | |
| Site visit date | |
| Importance | |
| Management | |
| Sources | |

| | |
|--------------------|--|
| Site Reference No. | 170 |
| SITENAME | Sluice |
| NGR | SH66923925 |
| PRN | |
| NPRN | |
| LB | |
| Relevant Name | Sluice |
| Notes | Sluice with pond - no other evidence of mill |
| Desktop Notes | |
| Documentary Notes | |
| Field Visit Notes | |
| Site visit date | |
| Importance | |
| Management | |
| Sources | |

| | |
|--------------------|--|
| Site Reference No. | 171 |
| SITENAME | Gellilydan Tannery |
| NGR | SH68763988 |
| PRN | |
| NPRN | |
| LB | |
| Relevant Name | Tannery |
| Notes | Site marked on map as that of Tannery - no name given & no clear evidence of building on |
| Desktop Notes | Roofed on Next Perspectives AP. Now a church according to RC. |
| Documentary Notes | |
| Field Visit Notes | |
| Site visit date | |
| Importance | |
| Management | |
| Sources | |

| | |
|--------------------|---|
| Site Reference No. | 172 |
| SITENAME | Cae Glas |
| NGR | SH69813955 |
| PRN | |
| NPRN | |
| LB | |
| Relevant Name | Sluice |
| Notes | Sluice with pond, weir & possible leat. Buildings at Cae Glas - one outbuilding on river bank |
| Desktop Notes | Probably agricultural |
| Documentary Notes | |
| Field Visit Notes | |
| Site visit date | |
| Importance | |
| Management | |
| Sources | |

| | |
|--------------------|--|
| Site Reference No. | 173 |
| SITENAME | Felin Ty'n y Nant, Melin Tyddyn Du |
| NGR | SH69173959 |
| PRN | 1619 |
| NPRN | 40004 |
| LB | |
| Relevant Name | |
| Notes | RCAHMW & HER identify this as site of Felin Ty'n y Nant. There is a seemingly large pond t |
| Desktop Notes | Ruinous - photographs on Coflein. |
| Documentary Notes | Bala/Corwen area, 11 mills were trying to cater for 1000 farms, and in the western area of the county there were only 4 mills for 1500 farms. At a meeting of the Merioneth NFU Executive Committee on December 14 1940 it was claimed that there were at least 20 idle mills in the district between Talsarnau and Dolgellau - Tal y Bont Mill, Tyddyn-du Mill, Trawsfynydd Mill, Ffridd Mill, Felin Newydd Mill (Rhydymain) and Felin Brynchrug. On January 25th 1941 an article written by M J Jones daughter of Mr David Jones late of Melin Meloch, Bala gave a romantic view of the revival of Welsh mills - she portrayed the decline of the mills over the previous 20 years as a social loss as well as an economic blow. A year or so later the War Agricultural Committee took over an idle mill, the three-storey stone-built Meloch Mill. Evan Rowlands, 60 years old, became the new miller and he soon had the mill running smoothly with a new concrete race and a 200-year old water-wheel generating 500 hp. The mill produced 12 tons of flour per week in addition to milling animal feeds for local farmers. <9> |
| Field Visit Notes | <p>A ruinous mill but it survives to about 10 courses high. There is a large slate lintel on the East side above a wide entrance. There is rubble in this entranceway. Much of the centre of the South wall has gone. The wheel pit can be seen on the West side. On the first floor there is a small window opening on to the West side. There is scaffolding there now. There are openings on the North side but they are difficult to see and assess. An inscription " M : G 1775 " was noted on the North-facing wall.</p> <p>Earth has been landscaped or flattened around the mill as part of highways works. Slate waste or grit has been scattered around in places.</p> <p>The corn drying kiln is a roofed building and the roof has been replaced recently. The inside was not accessible but it appears to have many surviving features visible through the window. During the visit AAB spoke to the farmer/landlord. He claimed that he had renovated the kiln building and is hoping to consolidate the mill. The council have undertaken work around the mill and kiln as part of highways works.</p> <p>He mentioned consulting an archaeologist regarding any proposed work to the mill. He knows John Roberts (SNP) and Peter Crewe. He claimed that the mill had two stages - an earlier mill was added to at a later date. It would be worth establishing a working relationship with the owner/landlord. He claimed that some machinery survives, is intact and present but not visible. It is possibly obscured by vegetation and rubble.</p> |
| Site visit date | 09/03/2013 |
| Importance | <p>Condition : ruinous but possible mchinery survives. The pond and the kiln survive well.</p> <p>The mill has potential amenity value and is of national importance.</p> |
| Management | There is vegetation growing inside the mill and some threat from council works. |
| Sources | Journal of the Welsh Mills Soc. No 15 (1999) <9> |

| | |
|---------------------------|--|
| Site Reference No. | 174 |
| SITENAME | Llyn Morwynion Sluice |
| NGR | SH73524219 |
| PRN | |
| NPRN | |
| LB | |
| Relevant Name | Sluice |
| Notes | Sluice (x 2) at Llyn Morwynion - no other evidence of mill. Nevertheless note very small b |
| Desktop Notes | Associated with reservoir |
| Documentary Notes | |
| Field Visit Notes | |
| Site visit date | |
| Importance | |
| Management | |
| Sources | |

| | |
|---------------------------|---|
| Site Reference No. | 175 |
| SITENAME | Cooke's Explosive Works |
| NGR | SH61643886 |
| PRN | |
| NPRN | 85185 |
| LB | |
| Relevant Name | |
| Notes | RCAHMW claim this is site of Cooke's Explosive Works incorporating mill. However no oth |
| Desktop Notes | Industrial |
| Documentary Notes | |
| Field Visit Notes | |
| Site visit date | |
| Importance | |
| Management | |
| Sources | |

| | |
|---------------------------|---|
| Site Reference No. | 176 |
| SITENAME | Cefn Trefor Fawr, Pandu Du |
| NGR | SH62093610 |
| PRN | 36698 |
| NPRN | 96475 |
| LB | |
| Relevant Name | |
| Notes | RCAHMW note this a site of Pandy S of Bryn Bwbach - no other evidence of mill. Doc Sour |
| Desktop Notes | Appears to be approx NGR. |
| Documentary Notes | Parkinson A J 1984 : J Meirioneth Hist & Rec Soc Vol IX (1984) p420-456. Source claims grid ref for this site is SH621 361. Source indicates surrounding land is also known as Coed Pandu Du or Ddol Pandu Du suggesting this is site of former pandy.<1> |
| Field Visit Notes | |
| Site visit date | |
| Importance | |
| Management | |
| Sources | Parkinson A J 1984 : J Meirioneth Hist & Rec Soc Vol IX (1984) p420-456. <1> |

| | |
|---------------------------|--|
| Site Reference No. | 177 |
| SITENAME | Caerwych |
| NGR | SH63683692 |
| PRN | 15088 |
| NPRN | |
| LB | |
| Relevant Name | |
| Notes | Pond with sluice and possible leat to S of Caerwych farmhouse. HER note site as that of fa |
| Desktop Notes | |
| Documentary Notes | |
| Field Visit Notes | |
| Site visit date | |
| Importance | |
| Management | |
| Sources | |

| | |
|--------------------|---|
| Site Reference No. | 178 |
| SITENAME | Tallin |
| NGR | SH64823759 |
| PRN | |
| NPRN | |
| LB | |
| Relevant Name | Sluice |
| Notes | Sluice & pond with possible leat leading to buildings at Tallin to NW. No other evidence of |
| Desktop Notes | |
| Documentary Notes | |
| Field Visit Notes | |
| Site visit date | |
| Importance | |
| Management | |
| Sources | |

| | |
|--------------------|---|
| Site Reference No. | 179 |
| SITENAME | Ty Gwyn Gamlas |
| NGR | SH59963547 |
| PRN | |
| NPRN | |
| LB | |
| Relevant Name | Sluice |
| Notes | Sluice near Ty Gwyn Gamlas - no other evidence of mill. |
| Desktop Notes | Probably associated with wharf. |
| Documentary Notes | |
| Field Visit Notes | |
| Site visit date | |
| Importance | |
| Management | |
| Sources | |

| | |
|---------------------------|---|
| Site Reference No. | 180 |
| SITENAME | Cefn Trefor Isaf |
| NGR | SH61373572 |
| PRN | |
| NPRN | |
| LB | |
| Relevant Name | Sluice |
| Notes | Sluice with pond and possiblr leat running past very small outbuilding at what appears to |
| Desktop Notes | Probably agricultural. |
| Documentary Notes | |
| Field Visit Notes | |
| Site visit date | |
| Importance | |
| Management | |
| Sources | |

| | |
|---------------------------|---|
| Site Reference No. | 181 |
| SITENAME | Glyn Cywarch |
| NGR | SH60943420 |
| PRN | |
| NPRN | |
| LB | |
| Relevant Name | Sluice |
| Notes | Sluice with pond & possible leat SE of Glyn Cywarch - no other evidence of mill |
| Desktop Notes | Parkland related - unlikely to be a mill. |
| Documentary Notes | |
| Field Visit Notes | |
| Site visit date | |
| Importance | |
| Management | |
| Sources | |

| | |
|--------------------|--|
| Site Reference No. | 182 |
| SITENAME | Eisingrug |
| NGR | SH61393443 |
| PRN | 36699 |
| NPRN | |
| LB | 83432 |
| Relevant Name | Corn Mill |
| Notes | Map indicates this is site of Corn Mill. There is a small building on river bank but group of |
| Desktop Notes | Not on HER or Coflein. LB is the mill house. Mill site 186 is a sluice which appears to form part of the water system leading to mill site 182. |
| Documentary Notes | |
| Field Visit Notes | Converted to dwelling. Wheel side is not visible from the road. The mill pond, situated to the E of the mill, and leat are still in water. |
| Site visit date | 28/08/2012 |
| Importance | |
| Management | |
| Sources | |

| | |
|--------------------|---|
| Site Reference No. | 183 |
| SITENAME | Pandy'r Glyn |
| NGR | SH61213440 |
| PRN | 36700 |
| NPRN | 40976 |
| LB | |
| Relevant Name | Pandy, Woollen Factory |
| Notes | Map indicates this is site of Woollen Mill. Note sluice to E with possible leat leading to sig |
| Desktop Notes | Coflein states it's destroyed. |
| Documentary Notes | Parkinson A J 1984 : J Meirioneth Hist & Rec Soc Vol IX (1984) p420-456. Source claims grid ref for this site is SH6121 3440. It was extant in 1685 (NLW 19209B q. Brogyntyn 1990) and still in use in 1842 (Tithe Award, Llanfihangel y Traethau parish), when it was part of Glyn-cywarch demesne. Adjacent to the pandy was Gors Dentir. Subsequently the pandy became a woollen factory (1901 O.S. 6"), and in the 1930s it was used as a smithy. Nothing remains on the site, although it is still known as 'Pandy'. <1> |
| Field Visit Notes | RC states the site is destroyed. Site is not accessible. The area is now heavily wooded and overgrown. Some fragmentary remains possibly survive in the undergrowth. There is possible narrowing further upstream, perhaps the location of a dam. |
| Site visit date | 28/08/2012 |
| Importance | |
| Management | Very overgrown but may not be any remains extant. |
| Sources | Parkinson A J 1984 : J Meirioneth Hist & Rec Soc Vol IX (1984) p420-456. <1> |

| | |
|---------------------------|--|
| Site Reference No. | 184 |
| SITENAME | Plas Uchaf |
| NGR | SH61673419 |
| PRN | |
| NPRN | |
| LB | |
| Relevant Name | Sluice |
| Notes | Sluice & pond with possible leat leading past sizeable building at Plas Uchaf. No other clea |
| Desktop Notes | Looks like a mill on 2nd ed map. AP - pond is filled in. Massive new build to S. Potential mill building is roofed. Not high priority to visit. |
| Documentary Notes | |
| Field Visit Notes | |
| Site visit date | |
| Importance | |
| Management | |
| Sources | |

| | |
|---------------------------|--|
| Site Reference No. | 185 |
| SITENAME | Moel y Glo |
| NGR | SH62533413 |
| PRN | |
| NPRN | |
| LB | |
| Relevant Name | |
| Notes | Sluice & pond with possible leat. Moel y Glo buildings nearby to W. No other evidence of |
| Desktop Notes | |
| Documentary Notes | |
| Field Visit Notes | |
| Site visit date | |
| Importance | |
| Management | |
| Sources | |

| | |
|---------------------------|--|
| Site Reference No. | 186 |
| SITENAME | Ffriddfedw |
| NGR | SH61583377 |
| PRN | |
| NPRN | |
| LB | |
| Relevant Name | |
| Notes | Sluice with pond & another pond to SE. Buildings to W at Ffriddfedw. No other evidence o |
| Desktop Notes | Mill site 186 is a sluice which appears to form part of the water system leading to mill site 182. |
| Documentary Notes | |
| Field Visit Notes | |
| Site visit date | |
| Importance | |
| Management | |
| Sources | |

| | |
|---------------------------|---|
| Site Reference No. | 187 |
| SITENAME | Llechwedd Du Mawr |
| NGR | SH60163285 |
| PRN | |
| NPRN | |
| LB | |
| Relevant Name | Sluice |
| Notes | Sluice & pond with possible leat leading to building at Llechwedd Du Mawr to N - no other |
| Desktop Notes | Poss mill. All still roofed on Next Perspectives AP. Unlikely to be Schedulable. |
| Documentary Notes | |
| Field Visit Notes | |
| Site visit date | |
| Importance | |
| Management | |
| Sources | |

| | |
|--------------------|--|
| Site Reference No. | 188 |
| SITENAME | Pandy Gwylan |
| NGR | SH68963881 |
| PRN | 36701 |
| NPRN | 40956 |
| LB | |
| Relevant Name | Fulling Mill |
| Notes | RCAHMW note this as site of Pandy Gwylan - no other evidence of mill. |
| Desktop Notes | OS 1st edition map shows tenter frames in the field to the E of the mill. RC states that a 'shell' of the mill remains. Obscured by trees on Next Perspectives AP. |
| Documentary Notes | The mill has the inscription 'William Jones 1815' on the lintel, but may already have been disused by 1840. The Tithe Award schedule lists the property as 'Gwylan' (the neighbouring farm), although on the map the name 'Pandy' can be seen, deleted. The mill had an internal overshot water-wheel, possibly driving two pairs of stocks. It was probably in use in the later 19thC, since the 1st edition O.S. 25" (1888) shows tenter-frames in the field adjoining, Close by was the dye-house. Source claims grid ref for this site is SH6897 3882. <1> |
| Field Visit Notes | The site did not appear to be accessible. The OS map suggests there may be a footpath present but there is no footpath sign to confirm this and a closed gate across the path suggested it might be a driveway rather than a footpath. It may be necessary to secure permission to access before more detailed investigation can take place. |
| Site visit date | 09/03/2013 |
| Importance | |
| Management | |
| Sources | Parkinson A J 1984 : J Meirioneth Hist & Rec Soc Vol IX (1984) 420-456. <1> |

| | |
|---------------------------|--|
| Site Reference No. | 189 |
| SITENAME | Pandy'r Ddwryrd; Tyddyn y Pandy, Maentwrog |
| NGR | SH67593745 |
| PRN | 36702 |
| NPRN | 40972 |
| LB | |
| Relevant Name | Pandy |
| Notes | Pandy'r Ddwryrd noted on map. According to source (see Doc Source) site is now under LI |
| Desktop Notes | Now under Trawsfynydd reservoir according to Parkinson (1984) and Coflein. |
| Documentary Notes | Parkinson A J 1984 : J Meirioneth Hist & Rec Soc Vol IX (1984) p420-456 . Source claims grid ref for this site is SH676 374. It is listed by Owen as extant in 1596 (WWI p.173) and may be the same as Tyddyn-y-pandy, Maentwrog, of 1655 (Maesyneuadd 8). The area of the farm is outlined on the Tithe Award map (1840) but the precise location of the pandy is not indicated. The site is now under Trawsfynydd Lake. A 19thC painting of the pandy (photograph in the Welsh Folk Museum, no 40.394/35) shows a long, dilapidated single-storeyed thatched building, possibly with a water-wheel on one gable and a chimney (for the dye-house ?) towards the other end. <1> |
| Field Visit Notes | |
| Site visit date | |
| Importance | |
| Management | |
| Sources | Parkinson A J 1984 : J Meirioneth Hist & Rec Soc Vol IX (1984) p420-456 <1>. Source clai |

| | |
|---------------------------|---|
| Site Reference No. | 190 |
| SITENAME | Sluice |
| NGR | SH65123613 |
| PRN | |
| NPRN | |
| LB | |
| Relevant Name | Sluice |
| Notes | Sluice & pond SW of Nant Pasgan Bach - no other evidence of mill. |
| Desktop Notes | |
| Documentary Notes | |
| Field Visit Notes | |
| Site visit date | |
| Importance | |
| Management | |
| Sources | |

| | |
|--------------------|---|
| Site Reference No. | 191 |
| SITENAME | Pandy Cwm yr Afon |
| NGR | SH63043011 |
| PRN | 18,965 |
| NPRN | |
| LB | |
| Relevant Name | |
| Notes | Map indicates this is site of Pandy. HER names it as Pandy Cwm yr Afon. Possible leat lead |
| Desktop Notes | AP suggests it's at least partly ruinous. It was visited as part of a Tir Gofal HE2. Next to medieval platform house (PRN 6168) - no description in HER db. |
| Documentary Notes | <p>A J Parkinson, J Meirioneth Hist. & Rec. Society Vol IX (1984) page 448 indicates that the site is listed as extant in 1727 (WWI page 359) but that its exact location is unknown. Source indicates the grid ref is SH623 301. <1></p> <p>Gwynedd Archives Catalogue Record X/POOLE/3277 : copy of will of the late Griffith Evans of Cwm yr Afon, parish of Llanbedr, co Meirioneth Esq dated October 26 1789. To brother John Evans, leaves an annuity of £24 out of his property in Meirionethshire, together with the use of a room called Loft Newydd in the mansion house of Cwm yr Afon during his life. To brother Richard Evans, leaves a rent charge of £22. Leaves all his property and real estate subject to the 2 rent charges to his nephew Humphrey Evans, only son of John Evans, subject to certain trusts and other bequests. Appoints his brother Richard as executor.<4></p> <p>Gwynedd Archives Catalogue record ZQS/T1834/8 : Account : Treasurer to pay Evan Williams of Pandu-Cwm-yr-afon £40 on account for widening and improving 'The Long Causeway' pa's Llanbedr and Llanfair. Certified by Evan Jones, Surveyor. At the foot : Allowed by W Oakeley, J.P.<4></p> <p>Gwynedd Archives Catalogue record ZQSE1834/9 : Account : Treasurer to pay Evan Williams of Pandu-Cwm-yr-afon £29.9.0. for rebuilding Gornant Bridge, pa Llanenddwyn and making a road to Milin-y-brunin Mill. Certified by Evan Jones, County Surveyor.<4></p> <p>Gwynedd Archives Catalogue record ZQS/H1834/15 : Account : Treasurer to pay Evan Williams of Pandu-Cwm-yr-afon the sum of £25 on account, for the rebuilding of Gornant Bridge, pa Llanenddwyn. Certified by Evan Jones, County Surveyor.<4></p> <p>Merioneth Archives Dolgellau Ref No : Z/DB/23 : from the papers of Evans of Y Bleiddbwll (Breese, Jones & Casson Solicitors MSS) - Indenture signed December 19th 1727 by Humphrey Evans and his wife Anne of Cwm yr Afon on the one part, and Griffith Roberts of Blaen y Ddol (gent) and Evan Ellis of Bribwll (gent) on the other, witnessing the sale to Griffith Roberts and Evan Ellis of "all those severall messuages waste or fulling mill lande and tenements with the appurtenances formerly called or known by the severall and respective names of Cwm yr Afon, Pandis Cwm yr afon . . . Situate, lying and being in the severall parishes of Llanbeder and Llandecwyn in the said county of Merioneth and now or late in the holdings or occupation of the said Humphrey Evans, Hugh Richard and Richard Lloyd, their or some of their undertakers or assignes and also all other messuages, lands, tenements, pieces and parcells of ground and hereditaments whatsoever with the respective appurtenances of him the said Humphrey Evans . . . unto the said Griffith Roberts and Evan Ellis . . . " Witnessed for Humphrey Evans by Griffith Garnors, Catherine Roberts & Griffith Pryce; witnessed for Anne Humphreys by Samuel Poole, Morgan Evans & John Evans. <4></p> |

National Archives - documents held at Gwynedd Archives and Meirionnydd Record Office (Account ZQS/H1836/6) refer to payment of £26.0.0 made on January 5th 1836 to Evan Williams, Pandy Cwm yr Afon for work done at Pont Llanbedr and Pont Rhyd yr Helig in the parishes of Llanbedr and Llandendwyn. At the foot of the document : Certificate of Completion : Evan Jones, Surveyor, certifies that Evan Williams is entitled to the above sum.<5>

Pandy Cwm yr Afon : Records of National Library of Wales (Ref 10) : Covenant - post nuptial settlement of said Humffrey Evans and Jane, his now wife, eldest daughter of the said John ap Edward of NanPasken - 1672/3, March 3 includes " y pandy " indicating Pandy Cwm yr Afon was extant in 1672.<5>

Land Tax Redemption Documents of 1798 indicate that Mr Humphrey Evans of Cwm yr Afon paid land tax of £2.8.0. <6>

Census of 1851 (Ref No : H.O. 107/2512) lists the following living at Pandu Cwm yr Afon : Griffith Richards, farm labourer, aged 35 years (born in Llanfair, Meirioneth); his wife Gwen Richards, labourer's wife, aged 30 years (born in Llanenddwyn, Meirioneth); their son Griffith Richards, aged 10 years (born in Llanenddwyn, Meirioneth); their daughter Elizabeth Richards, aged 8 years (born in Llanbedr, Meirioneth); their daughter Cathrin Richards, aged 7 years (born in Llanbedr, Meirioneth); their son Robert Richards, aged 5 years (born in Llanbedr, Meirioneth); their daughter Jennett Richards, aged 3 years (born in Llanbedr, Meirioneth); their youngest daughter Gwen Richards, aged 9 months (born in Llanbedr, Meirioneth).<7>

Census of 1861 (Ref No R.G. 9/4322) lists the following living at Cwm yr Afon : Salmon Lewis, farmer, aged 53 years (born in Llanfair, Meirioneth); his wife Gwen Lewis, farmer's wife, aged 51 years (born in Llanfair, Meirioneth); John Evans, servant - carter, aged 27 years (born in Llanbedr, Meirioneth); Gwen Williams, house servant, aged 16 years (born in Harlech, Meirioneth).

Field Visit Notes

Mill, platform house and post-med agricultural building complex. Refer also to PRN 18965 (TG PRN).

Mill: Built right up against a stoney bank to the N. Rubble stone construction. One side of jam for door visible on SW. No machinery present. Cart entrance to S. E gable end survives with remnants of a chimney stack. Blocked splayed window in S facing wall on E side, with a massive stone lintel. Fire place would have been on the E side. Walls approximately 50cm thick. A pile of rubble in the centre of the building must originate from the structure. The W end of the building has a later corrugated iron roof. It has been used as a cart store, where 19th C carts are still in place. A solid floor is present within the mill beneath a layer of soil. A cobbled trackway leads from the public highway, crossing two bridges over the Afon Artro. The first bridge is a LB. The second bridge is clearly very old, comprising flat stone slabs over the river and is perhaps worth Scheduling as part of the complex. The trackway extends to the pandy. Leat: The leat leaves the river to the N and flows from the N over a rocky outcrop/ridge. There is quite a steep fall, including some waterfalls, and possibly some channeling. The rocky nature and sharp falls of the course of the leat provide the energy to turn the wheel. In contrast to the mill race, the tail race meanders sluggishly in a NW direction to return to the river.

Later agricultural building: Constructed of quarried and worked blocks. Open on the E side (facing the river) with three pillars supporting the roof, along with the end walls of the building to the N and S. The pillars are each approximately 1.5m wide. Not a gable building, almost lean-to style structure. The roof, with pre-industrial era rough slates, is partially collapsed. There is an enclosure at the front of the building (between the building and the river).

Platform house: Medieval platform house to S of the mill. It appears to be part of the

| | |
|-----------------|---|
| | complex. PRN 6168. |
| Site visit date | 4/10/2012 |
| Importance | Condition: Reasonably good evidence of building and water management system. Group value: Excellent- likely medieval associations with platform house. Probable medieval mill complex. Survival: Good both horizontal and vertical. Potential: High - potential to study a possible medieval mill site with associated settlement and landscape setting. Amenity value: Excellent - on public footpath. |
| Management | 1- Relict mill site with evidence for water power system. |
| Sources | Mill and post-med agricultural building are overgrown. Trees are causing potential damage A J Parkinson, J Meirioneth Hist. & Rec. Society Vol IX (1984) <1>; Gwynedd Arch. Cat. Re |

| | |
|--------------------|--|
| Site Reference No. | 192 |
| SITENAME | Bwlch Coch Canol |
| NGR | SH64801975 |
| PRN | |
| NPRN | |
| LB | |
| Relevant Name | Sluice |
| Notes | Map indicates sluice on river near Bwlch Coch Canol - no other evidence of mill. |
| Desktop Notes | Probably agricultural. |
| Documentary Notes | |
| Field Visit Notes | |
| Site visit date | |
| Importance | |
| Management | |
| Sources | |

| | |
|---------------------------|--|
| Site Reference No. | 193 |
| SITENAME | Cae Hir |
| NGR | SH65941988 |
| PRN | |
| NPRN | |
| LB | |
| Relevant Name | Sluice |
| Notes | Sluice with possible pond & possible leat leading N to buildings at Cae Hir - no other evide |
| Desktop Notes | Likely to be agricultural. Buildings are roofed and Listed. |
| Documentary Notes | |
| Field Visit Notes | |
| Site visit date | |
| Importance | |
| Management | |
| Sources | |

| | |
|---------------------------|---|
| Site Reference No. | 194 |
| SITENAME | Sluice |
| NGR | SH72883871 |
| PRN | |
| NPRN | |
| LB | |
| Relevant Name | Sluice |
| Notes | Sluice with pond - no other evidence of mill. |
| Desktop Notes | Probably industrial. |
| Documentary Notes | |
| Field Visit Notes | |
| Site visit date | |
| Importance | |
| Management | |
| Sources | |

| | |
|--------------------|--|
| Site Reference No. | 195 |
| SITENAME | Sluice |
| NGR | SH72323848 |
| PRN | |
| NPRN | |
| LB | |
| Relevant Name | Sluice |
| Notes | Sluice on reservoir - no other evidence of mill. |
| Desktop Notes | Probably industrial. |
| Documentary Notes | |
| Field Visit Notes | |
| Site visit date | |
| Importance | |
| Management | |
| Sources | |

| | |
|--------------------|--|
| Site Reference No. | 196 |
| SITENAME | Sluice |
| NGR | SH72183841 |
| PRN | |
| NPRN | |
| LB | |
| Relevant Name | Sluice |
| Notes | Sluice with pond and leat - no other evidence of mill. |
| Desktop Notes | Probably industrial. |
| Documentary Notes | |
| Field Visit Notes | |
| Site visit date | |
| Importance | |
| Management | |
| Sources | |

| | |
|--------------------|---|
| Site Reference No. | 197 |
| SITENAME | Tyddyn y Felin Isaf |
| NGR | SH71143709 |
| PRN | 36703 |
| NPRN | |
| LB | |
| Relevant Name | Melin |
| Notes | Buildings named Tyddyn y Felin Isaf situated on river bank - no other clear evidence of mil |
| Desktop Notes | Next Perspectives AP shows that the likely mill building is ruinous. OS 2nd ed map shows a weir to the NE (SH71373714) and a possible leat running towards a watercourse to the S of the buildings - used to supplement the water running past the mill? Need to check access. |
| Documentary Notes | |
| Field Visit Notes | Within working farmyard. Evidence of ruined buildings, some with modern corrugated iron roofs. Also other modern structures present in the farmyard. There are many watercourses in the vicinity which could have formed/contributed to the water power system. Survival of mill machinery highly unlikely. Full working farmyard so it was difficult/inappropriate to have an in-depth look. |
| Site visit date | 20/09/2012 |
| Importance | |
| Management | Within a farmyard complex therefore potential threat from development. |
| Sources | |

| | |
|--------------------|---|
| Site Reference No. | 198 |
| SITENAME | Tyddyn y Felin Uchaf |
| NGR | SH71673695 |
| PRN | 36704 |
| NPRN | |
| LB | |
| Relevant Name | Melin |
| Notes | Buildings named Tyddyn y Felin Uchaf situated on river bank - no other clear evidence of |
| Desktop Notes | Next Perspectives AP and Google Earth show that all the buildings here are ruinous. The watercourse does not appear to be very strong - its use for the mill may be apparent on the ground. |
| Documentary Notes | |
| Field Visit Notes | <p>The mill is part of an attractive, ruinous farmyard group.</p> <p>Mill - rectangular building with demolished rubble of upper courses inside the building. The building survives about 8 rough courses high. The leat is visible at the eastern end of the building. The leat is no longer in water but can be seen as a depression in the ground. The building is orientated E-W and constructed of rubble masonry of field stone. On the north side there is a blocked window with a large lintel at the eastern end and an open window at the western end. Some remnants of old roof slates are visible on the ground. No surviving machinery is visible. Approximately 15m in length. Trees are growing within the building.</p> <p>A well is shown on the OS County Series 25inch 2nd ed map in the centre of the complex. This is now a wet, reedy area.</p> <p>Farmhouse is roofless. Ruinous outbuildings include pigstyes. See map for annotated notes.</p> <p>Tail race roughly runs down the hill towards Tyddyn Felin Isaf and can be seen clearly in places.</p> <p>Evidence of former approach to mill and farmhouse from the west is noted. This includes a small, single arched bridge across the Nant Islyn (photographs 25 & 26) which shows evidence of wear of cartwheels. Approach to mill probably continued straight on from the bridge, as opposed to turning left along the more recent road. The old track beyond the river runs parallel to the modern A470, providing good surviving evidence of a post-medieval relict landscape.</p> |
| Site visit date | 20/09/2012 |
| Importance | <p>Condition: ruinous</p> <p>Group Value: farmyard group, part of wider historic landscape that includes access to the mill.</p> <p>Survival: Basic mill building and evidence for water power system in good historic landscape.</p> <p>1.- Relict mill site with evidence for water power system.</p> |
| Management | Vegetation growing in buildings. |
| Sources | |

| | |
|--------------------|--|
| Site Reference No. | 199 |
| SITENAME | Sluice |
| NGR | SH74853864 |
| PRN | |
| NPRN | |
| LB | |
| Relevant Name | Sluice |
| Notes | Sluice with possible pond - no other evidence of mill. |
| Desktop Notes | Industrial |
| Documentary Notes | |
| Field Visit Notes | |
| Site visit date | |
| Importance | |
| Management | |
| Sources | |

| | |
|--------------------|--|
| Site Reference No. | 200 |
| SITENAME | Goppa |
| NGR | SH70423659 |
| PRN | |
| NPRN | |
| LB | |
| Relevant Name | Sluice |
| Notes | Sluice with possible pond - no other evidence of mill. |
| Desktop Notes | |
| Documentary Notes | |
| Field Visit Notes | |
| Site visit date | |
| Importance | |
| Management | |
| Sources | |

| | |
|--------------------|--|
| Site Reference No. | 201 |
| SITENAME | Ty'n y Twll |
| NGR | SH68393564 |
| PRN | |
| NPRN | |
| LB | |
| Relevant Name | Sluice |
| Notes | Sluice with possible pond - no other clear evidence of mill but note farmstead called Ty'n |
| Desktop Notes | |
| Documentary Notes | |
| Field Visit Notes | |
| Site visit date | |
| Importance | |
| Management | |
| Sources | |

| | |
|--------------------|--|
| Site Reference No. | 202 |
| SITENAME | Sluice |
| NGR | SH69513515 |
| PRN | 25,334 |
| NPRN | |
| LB | |
| Relevant Name | Sluice |
| Notes | Sluice with possible pond S of Bryn hir - no other evidence of mill. |
| Desktop Notes | |
| Documentary Notes | |
| Field Visit Notes | |
| Site visit date | |
| Importance | |
| Management | |
| Sources | |

| | |
|--------------------|---|
| Site Reference No. | 203 |
| SITENAME | Bryn Ysguboriau |
| NGR | SH70283543 |
| PRN | |
| NPRN | |
| LB | |
| Relevant Name | Sluice |
| Notes | Sluice with possible pond N of Bryn Ysguboriau - no other clear evidence of mill. |
| Desktop Notes | |
| Documentary Notes | |
| Field Visit Notes | |
| Site visit date | |
| Importance | |
| Management | |
| Sources | |

| | |
|--------------------|--|
| Site Reference No. | 204 |
| SITENAME | Sluice |
| NGR | SH70643505 |
| PRN | |
| NPRN | |
| LB | |
| Relevant Name | Sluice |
| Notes | Sluice with pond. Note Mill Race running SW towards Dol Wen, a substantial farmhouse t |
| Desktop Notes | |
| Documentary Notes | |
| Field Visit Notes | |
| Site visit date | |
| Importance | |
| Management | |
| Sources | |

| | |
|---------------------------|--|
| Site Reference No. | 205 |
| SITENAME | Dol Wen Mill Race |
| NGR | SH70533497 |
| PRN | |
| NPRN | |
| LB | |
| Relevant Name | Mill |
| Notes | Mill Race leading from sluice & possible pond to NE and running SW towards Dol Wen, su |
| Desktop Notes | Mill race drowned by reservoir for Trawsfynydd Power Station. Mill race or associated features are visible on Next Perspectives AP through the water. Buildings at Dol Wen are no longer extant - probably demolished when powerstation was established? They would have been on the very edge of the reservoir. OS 25inch 2nd ed map notes that this was an area that was liable to floods. |
| Documentary Notes | |
| Field Visit Notes | |
| Site visit date | |
| Importance | |
| Management | |
| Sources | |

| | |
|---------------------------|--|
| Site Reference No. | 206 |
| SITENAME | Sluice at Muriau Bychain |
| NGR | SH69403414 |
| PRN | |
| NPRN | |
| LB | |
| Relevant Name | Sluice |
| Notes | Sluice & pond S of Muriau Bychain - no other clear evidence of mill. |
| Desktop Notes | |
| Documentary Notes | |
| Field Visit Notes | |
| Site visit date | |
| Importance | |
| Management | |
| Sources | |

| | |
|--------------------|--|
| Site Reference No. | 207 |
| SITENAME | Pandy, Trawsfynydd; Factory House |
| NGR | SH71473524 |
| PRN | 36705 |
| NPRN | 40933 |
| LB | |
| Relevant Name | Factory |
| Notes | Factory House described by RCAHMW as Fulling Mill. |
| Desktop Notes | RC states that the building has a ruined section to west and that the machinery was scrapped circa 1940. Mostly obscured by trees on Next Perspectives AP. |
| Documentary Notes | Listed by Owen (WWI p.174) as extant in 1700, the pandy was on the farm now known as Wern-gron. There is no sign of the pandy itself now, but two fields to the north of the house were known as Cae'r-dentur & Pen-cae-dentur in 1839 (Tithe Awards). The owner & occupier was then Richard Jarrett, described in 1813 as 'merchant' (NLW 19209B); by that time woollen manufacture was probably taking place in Factory House (SH7147 3525), just across the river. Wool came from the Corsygedol Estate (NLW 19208B q. Madoc & Madryn Estate Papers); Jarrett's activities included considerable trade with Ireland (ex. Inf. J M Ll Pugh, Rhewl). Source claims grid ref for this site is SH714 353.<1> |
| Field Visit Notes | <p>The remains of a former pandy on the S bank of the Afon Croesor. It survives about six courses high, with some square blocks and some field clearance stones. Some of the squared blocks are very large. The leat ran from the W behind the building. The tail race ran almost straight into the river from the wheel (the wheel is no longer present). Limited evidence for the leats survive. The pandy had some windows blocked at some point - two blocked windows are noed on the S side. The pandy possibly collapsed as a result of tree growth. Rubble is present in the interior of the building. The building is about 12m long. The eastern gable and chimney survive adjacent and attached to the 'Factory House'. There is no firm evidence for surviving machinery but bits of metalwork are visible amongst the rubble so some may survive.</p> <p>Attached to the E of the pandy is the 'Factory House' (as labelled on the OS County Series 25 inch 2nd edition map). The building survives to full gable height. It has two storeys with an end chimney on the eastern gable. Partial roof survival. Rubble is present in the interior and timbers survive, rotting, both inside and outside the building. There is a ground floor doorway with a large lintel and first floor window on the south side. The north face has two windows on the first floor, the easternmost one larger than the window to the west. The north side also has two dormer windows, the easternmost one has a 20th C casement type frame. There is no doorway on the N side - the building is right on the river's edge. Some roofing slates survive on the north side of the building. A later lean-to (the stone abutts the main building) is present on the east of the building. This Factory House is later than the pandy. The building is constructed of quarried and squared blocks. The interior appears to contain farm rubbish.</p> <p>There was a yard to the S of the buildings, as shown on the OS County Series 25 inch 2nd edition map.</p> <p>The pandy is probably 18th C, Factory House probably 19th C.</p> |
| Site visit date | 20/09/2012 |
| Importance | <p>Condition: Pandy rather collapsed. Substantial remains of adjacent Factory House.</p> <p>Group Value: Associated with farm</p> <p>Survival: Good horizontal, reasonable vertical</p> |

Amenity Value: On footpath. Fantastic visual setting on banks of the river.

1. - Relict mill site with evidence for water power system.

Management

Very overgrown. Trees causing collapse of pandy.

Sources

Parkinson A J 1984 : J Meirioneth Hist & Rec Soc Vol IX (1984) 420-456 <1>

Site Reference No.

208

SITENAME

Fron Oleu Corn Mill

NGR

SH71143500

PRN

36706

NPRN

40006

LB

Relevant Name

Mill

Notes

Corn Mill with mill pond to S. Corn Drying Kiln nearby.

Desktop Notes

RC states 'Ruined cornmill. 2 pairs of stones.' Also has a kiln (NPRN 33329). Mill pond and race to S. Mill site 290 might be a house that's named after the mill (mill race runs near to the house).

Documentary Notes

Field Visit Notes

Corn mill, partially demolished and converted to agricultural storage - significant modifications in recent times. The south side of the building survives to four courses high. The other sides are less well preserved and the structure is now covered in corrugated iron. The mill stones mentioned in the RC description may be present inside but there is no access to confirm this - would need to request permission to access the interior. The mill pond is on the southern side of the building, on the other side of the present road. The pond is still in water but has probably been modified by Pencafnau (adjacent house) as an ornamental garden pond.

The corn drying kiln is unroofed and its walls survive to about five courses high. It contains a large amount of squared masonry. The internal features have gone. The entrance was probably on the eastern side. The structure is currently being used to store hay bales.

The leat has ephemeral evidence on the S side of the road/lane (the lane that leads to 290), just visible as a slight depression, possibly with a stone edging, where it meets the road. It is visible in the fields behind Penycfnau but lost as a result of recent disturbance on the N side of the lane (that leads to 290).

Site visit date

20/09/2012

Importance

Group Value: with former corn drying kiln
Survival: ruinous mill used as storage
C - district or local importance

Management

Mill and kiln: Potential threat from further development/modifications.

Sources

| | |
|---------------------------|---|
| Site Reference No. | 209 |
| SITENAME | Sluice at Bod y Fuddau |
| NGR | SH72933520 |
| PRN | |
| NPRN | |
| LB | |
| Relevant Name | Sluice |
| Notes | Sluice & possible pond S of substantial building at Bod y Fuddau. Is there a leat leading fro |
| Desktop Notes | |
| Documentary Notes | |
| Field Visit Notes | |
| Site visit date | |
| Importance | |
| Management | |
| Sources | |

| | |
|---------------------------|--|
| Site Reference No. | 210 |
| SITENAME | Cae Rhingylliad Mill Pond & Mill Race |
| NGR | SH73713554 |
| PRN | 36707 |
| NPRN | |
| LB | |
| Relevant Name | Mill |
| Notes | Map indicates Mill Pond & Mill Race S of Cae Rhingylliad farmhouse. RCAHMW note Cae R |
| Desktop Notes | Mill pond and mill race visible on Next Perspectives AP and Google Earth. Buildings appear to be roofed. |
| Documentary Notes | |
| Field Visit Notes | |
| Site visit date | |
| Importance | |
| Management | |
| Sources | |

| | |
|---------------------------|---|
| Site Reference No. | 211 |
| SITENAME | Sluice |
| NGR | SH75673568 |
| PRN | |
| NPRN | |
| LB | |
| Relevant Name | Sluice |
| Notes | Sluice & pond SE of Y Gors - no other evidence of mill. |
| Desktop Notes | |
| Documentary Notes | |
| Field Visit Notes | |
| Site visit date | |
| Importance | |
| Management | |
| Sources | |

| | |
|---------------------------|---|
| Site Reference No. | 212 |
| SITENAME | Bryn Maen Llifo |
| NGR | SH81793950 |
| PRN | |
| NPRN | |
| LB | |
| Relevant Name | Llifo |
| Notes | Possible pond & leat S of Bryn Maen Llifo. Word 'llifo' has 2 meanings in Welsh : to flow & |
| Desktop Notes | |
| Documentary Notes | |
| Field Visit Notes | |
| Site visit date | |
| Importance | |
| Management | |
| Sources | |

| | |
|---------------------------|--|
| Site Reference No. | 213 |
| SITENAME | Ffridd Nant yr Helfa Mill Race |
| NGR | SH83034011 |
| PRN | 36708 |
| NPRN | 514733 |
| LB | |
| Relevant Name | |
| Notes | RCAHMW indicate that this is a mill race. No other indication of mill. |
| Desktop Notes | Industrial. |
| Documentary Notes | |
| Field Visit Notes | |
| Site visit date | |
| Importance | |
| Management | |
| Sources | |

| | |
|---------------------------|---|
| Site Reference No. | 214 |
| SITENAME | Maes y Tail |
| NGR | SH84664075 |
| PRN | |
| NPRN | 28563 |
| LB | |
| Relevant Name | Sluice |
| Notes | Sluice (x 2) & pond at Nant y Tail. No other evidence of mill. RCAHMW note site as Dwelli |
| Desktop Notes | Agricultural? Access may be tricky. |
| Documentary Notes | |
| Field Visit Notes | |
| Site visit date | |
| Importance | |
| Management | |
| Sources | |

| | |
|---------------------------|--|
| Site Reference No. | 215 |
| SITENAME | Maes y Tail |
| NGR | SH84564072 |
| PRN | |
| NPRN | |
| LB | |
| Relevant Name | Sluice |
| Notes | Sluice, pond & leat - see notes for Maes y Tail (NGR SH84664075) |
| Desktop Notes | Agricultural? Access may be tricky. |
| Documentary Notes | |
| Field Visit Notes | |
| Site visit date | |
| Importance | |
| Management | |
| Sources | |

| | |
|---------------------------|--|
| Site Reference No. | 216 |
| SITENAME | Sluice |
| NGR | SH84394066 |
| PRN | |
| NPRN | |
| LB | |
| Relevant Name | Sluice |
| Notes | Sluice & pond - no other evidence of mill. |
| Desktop Notes | Probably agricultural. |
| Documentary Notes | |
| Field Visit Notes | |
| Site visit date | |
| Importance | |
| Management | |
| Sources | |

| | |
|--------------------|--|
| Site Reference No. | 217 |
| SITENAME | Sluice |
| NGR | SH85944024 |
| PRN | |
| NPRN | |
| LB | |
| Relevant Name | Sluice |
| Notes | Sluice & pond - no other evidence of mill. |
| Desktop Notes | For reservoir. |
| Documentary Notes | |
| Field Visit Notes | |
| Site visit date | |
| Importance | |
| Management | |
| Sources | |

| | |
|--------------------|--|
| Site Reference No. | 218 |
| SITENAME | Boch y Rhaiadr |
| NGR | SH84663965 |
| PRN | |
| NPRN | |
| LB | |
| Relevant Name | Sluice |
| Notes | Sluice, pond & possible leat. Substantial buildings nearby at Boch y Rhaiadr - no other evid |
| Desktop Notes | |
| Documentary Notes | |
| Field Visit Notes | |
| Site visit date | |
| Importance | |
| Management | |
| Sources | |

| | |
|---------------------------|--|
| Site Reference No. | 219 |
| SITENAME | Pen Bryn Bach |
| NGR | SH86184001 |
| PRN | |
| NPRN | |
| LB | |
| Relevant Name | Sluice |
| Notes | Sluice with possible pond & leat. Substantial buildings N at Pen Bryn Bach. Does leat lead t |
| Desktop Notes | Agricultural? Obscured by trees on Next Perspectives AP. |
| Documentary Notes | |
| Field Visit Notes | |
| Site visit date | |
| Importance | |
| Management | |
| Sources | |

| | |
|---------------------------|--|
| Site Reference No. | 220 |
| SITENAME | Sluice |
| NGR | SH88314056 |
| PRN | |
| NPRN | |
| LB | |
| Relevant Name | Sluice |
| Notes | Sluice & pond - no other evidence of mill. But watercourse does lead to another sluice adj |
| Desktop Notes | Agricultural? |
| Documentary Notes | |
| Field Visit Notes | |
| Site visit date | |
| Importance | |
| Management | |
| Sources | |

| | |
|---------------------------|---|
| Site Reference No. | 221 |
| SITENAME | Ty Uchaf |
| NGR | SH88314034 |
| PRN | |
| NPRN | |
| LB | |
| Relevant Name | Sluice |
| Notes | Sluice adjoining substantial buildings at Ty Uchaf. See also sluice & pond to N (NGR 88314 |
| Desktop Notes | Agricultural? |
| Documentary Notes | |
| Field Visit Notes | |
| Site visit date | |
| Importance | |
| Management | |
| Sources | |

| | |
|---------------------------|--|
| Site Reference No. | 222 |
| SITENAME | Ty'n y Bont Woollen Factory (disused) |
| NGR | SH89234034 |
| PRN | 36709 |
| NPRN | |
| LB | |
| Relevant Name | Woollen Factory |
| Notes | Ty'n y Bont Woollen Factory is noted on map as disused. |
| Desktop Notes | According to RC description for NPRN 8489 Ty'n - y - bont chapel this was a chapel/house/mill complex. Description implies that the mill is no longer upstanding. Next Perspectives AP shows roofed buildings on the site. |
| Documentary Notes | |
| Field Visit Notes | |
| Site visit date | |
| Importance | |
| Management | |
| Sources | |

| | |
|--------------------|---|
| Site Reference No. | 223 |
| SITENAME | Tai'r Felin |
| NGR | SH90663965 |
| PRN | 11774 |
| NPRN | 40027 |
| LB | |
| Relevant Name | Corn Mill |
| Notes | Map notes this is site of Corn Mill. Note Mill Race & weir to NE. RCAHMW note it is site of |
| Desktop Notes | |
| Documentary Notes | Journal of the Welsh Mills Soc. No. 7 (1991) Source indicates this might be a 18thC water mill - Grade III listed (1965). It has a slated roof and is of two storeys with plain openings and a Queen post roof. The machinery is more or less intact but the mill is in a ruinous condition. <8> |
| Field Visit Notes | <p>The tailrace is visible where it returns to the river. Odyn is extant but has been converted to an outbuilding/storage facility/shed with PVC doors and windows. The adjacent blacksmith's has been converted to a house. The smithy could well have been used by both the old and new mills.</p> <p>Corn Mill : a 3-bay building with extensions to the N & S. It is a 2 storey building. There are dormer windows to the upper floor and gigantic lintels over ground floor doors and windows. The mill has a house attached but the mill building is the one to the NE and would have a small leat and tailrace as it backs onto the river. There are two detached grain storage/stables on the E side of the farmyard, built of field stone rubble and dating from at least the 18th century. There is also a detached building to the N of the mill - could this be a grain store ? Building are now functions of the farm with a lot of breeze block modern buildings on site. Is it listable ? Note : the rear of the mill building has been obscured by breeze-block extensions.</p> <p>'Old Mill' - a Pandy ? An earlier corn mill ? The building was viewed from the road as there was no access on site. This is a ruinous mill. The building is of local rubble field stone - some blocks are quite large, some rounded. It is a rectangular building with an annexe of some kind on the N side. It survives up to 4 courses high in places. There is no machinery surviving but the wheel would have been on the S side. A well-preserved leat runs N to S, turning W to flow around the S side of the mill. A channel, now tree-lined, survives. It is very deep, is a very well-preserved earthwork feature easily visible from the road which must have formed a small bridge where it crossed the leat. The tailrace heads NW towards Afon Mynach.</p> <p>It is possible that 'Old Mill' was the Pandy and the Corn Mill was the original corn mill (RCAHMW imply in NPRN 28745 that the corn mill was moved). However RCAHMW and HER records seem somewhat confused about the mill complex here.</p> |
| Site visit date | 17/01/2013 |
| Importance | <p>Condition : good archaeological evidence</p> <p>Group value : Odyn on the river bank with Corn Mill and Pandy associations.</p> <p>Vulnerability : decay</p> <p>Survival : Good horizontally; building is ruinous; no machinery</p> |

Potential : strong evidence of early abandonment

Management

Trees growing within the Old Mill site are likely to disturb remains. Trees are also growing

Sources

Journal of the Welsh Mills Soc. No. 7 (1991) <8>

Site Reference No.

224

SITENAME

Sluice

NGR

SH90313976

PRN

NPRN

LB

Relevant Name

Sluice

Notes

Sluice, pond & possible leat leading to another sluice & pond to S near Frongoch Farm - n

Desktop Notes

Probably agricultural.

Documentary Notes

Field Visit Notes

Site visit date

Importance

Management

Sources

Site Reference No.

225

SITENAME

Frongoch

NGR

SH90333946

PRN

NPRN

LB

Relevant Name

Sluice

Notes

Sluice & pond with possible leat leading to Frongoch Farm. Note another sluice, pond & le

Desktop Notes

Probably agricultural.

Documentary Notes

Field Visit Notes

Site visit date

Importance

Management

Sources

| | |
|---------------------------|--|
| Site Reference No. | 226 |
| SITENAME | Felin Rhyd y Defaid (disused) |
| NGR | SH90203882 |
| PRN | 36710 |
| NPRN | |
| LB | |
| Relevant Name | Felin |
| Notes | Map indicates this is site of disused corn mill. |
| Desktop Notes | Labelled as a disused corn mill on OS 2nd edition. Next Perspectives AP - obscured by trees. |
| Documentary Notes | |
| Field Visit Notes | |
| Site visit date | |
| Importance | |
| Management | |
| Sources | |

| | |
|---------------------------|---|
| Site Reference No. | 227 |
| SITENAME | Tal y Bont |
| NGR | SH90033808 |
| PRN | |
| NPRN | |
| LB | |
| Relevant Name | Sluice |
| Notes | Sluice & pond near substantial buildings at Tal y Bont. Possible leat runs past building at T |
| Desktop Notes | Probably agricultural. |
| Documentary Notes | |
| Field Visit Notes | |
| Site visit date | |
| Importance | |
| Management | |
| Sources | |

| | |
|---------------------------|---|
| Site Reference No. | 228 |
| SITENAME | Llwyn yr Odyn |
| NGR | SH88383936 |
| PRN | |
| NPRN | |
| LB | |
| Relevant Name | Sluice |
| Notes | Sluice & pond with possible leat running past cluster of buildings at Llwyn yr Odyn. No sig |
| Desktop Notes | |
| Documentary Notes | |
| Field Visit Notes | |
| Site visit date | |
| Importance | |
| Management | |
| Sources | |

| | |
|---------------------------|--|
| Site Reference No. | 229 |
| SITENAME | Bach Glas |
| NGR | SH91733741 |
| PRN | |
| NPRN | |
| LB | |
| Relevant Name | Sluice |
| Notes | Sluice & possible pond at Bach Glas - no other evidence of mill. |
| Desktop Notes | Probably agricultural. |
| Documentary Notes | |
| Field Visit Notes | |
| Site visit date | |
| Importance | |
| Management | |
| Sources | |

| | |
|--------------------|--|
| Site Reference No. | 230 |
| SITENAME | Pandy'r Brithdir; Fron-goch Factory; Pandy William |
| NGR | SH73401705 |
| PRN | 36711 |
| NPRN | 40968 |
| LB | |
| Relevant Name | Factory |
| Notes | 2 Mill buildings ? |
| Desktop Notes | <p>RC Coflein description states that two buildings remain, one roofed, the other ruinous; roofed building has a wheelpit against SE gable; ruinous building had an overshot wheel against SE gable, fed from a leat carried on masonry piers along valley from a waterfall higher upstream.</p> <p>Labelled 'Fron-goch Factory (Woollen) on OS 1st and 2nd edition maps and 'Fron-goch Factory (disused)' on OS Mastermap. Roofed building is visible on Next Perspectives AP.</p> |
| Documentary Notes | <p>A J Parkinson : J Meirioneth Hist & Rec Soc Vol IX (1984) p451 indicates site history has been complicated by changes of name. It was probably in existence by 1590 - Tyddyn y Pandy , Brithdir appears on a rent-roll of that date (Nannau 169). In 1607 Plas yn Brithdir, Wenallt, Gwaen y Cleivion and one fulling mill were granted to Lewis ap Williams ap Lewis Gethin (Nannau Add. 1076). In 1622 Richard Lewis leased Gwern y Cleifion 'commonly called Pandy William Lewis Gethin' for the construction of a 'wake' mill and three 'deintyres' (Nannau (Hengwrt) 291 : WWI p.175). However the Gethin family also held Pandy'r-dre, Dolgellau (qv). By 1842 the site was known simply as 'Pandy' (Tithe Award) and therefore is probably the same as 'Pandy Mill, Dolgellau' shown on photographs in the National Library of Wales (Maps & Prints, 'Dolgellau' places file) and Dolgellau Record Office (z/S/36L/17,c 1925). By 1901 it was known as Frongoch Factory (O.S. 6" map). It is now partly ruinous, but two wheel-pits can be seen. <1></p> <p>Gwynedd Archives ref : XM/3667.<2></p> <p>Gwynedd Archives ref : XM/3667.<2></p> <p>Gwynedd Archives ref : XM/3667.<2></p> |
| Field Visit Notes | <p>Two mills noted :</p> <p>Building 1 : A roofed building and more recent than the other (building 2). Rubble stone built. The mill appears to have undergone conversion, but is now boarded up. It is NW-SE gable ended, and has a Welsh slate roof. The window openings have been re-done with concrete lintels. There is a modern chimney in the SE corner of the roof under the waterwheel gable. The mill race, leat and tailrace survive and are all visible. The leat runs under the trackway and under a small bridge. The wheel pit is also present.</p> <p>Building 2 : This building is immediately NE of building 1. It is ruinous, surviving only up to about 7 courses high - to window sill level, some of which are still visible on the NE elevation of the building. The wheel pit survives beyond the SE gable end. There is some evidence of the leat and tailrace still visible. The building is clearly visible from the footpath.</p> |
| Site visit date | 17/01/2013 |
| Importance | <p>Condition : Building 1 has been rather poorly converted; Building 2 is in a ruinous state.</p> <p>Group value : with 231 Wenallt Factory.</p> |

Vulnerability : Building 1 is a conversion and shows signs of natural decay; Building 2 contains evidence of bonfires and is threatened by vegetation.

Survival : Building 1 has been converted but is roofed; Building 2 is in a ruinous condition but is reasonable both horizontally and vertically.

Potential :

Building 1 is of Regional importance; Building 2 is potentially schedulable.

Management

There is a significant risk of fire damage to Building 2 because there is clear evidence that

Sources

Parkinson A J 1984 : J Meirioneth Hist & Rec Soc Vol IX (1984) 420-456.<1> Gwynedd Ar

| | |
|--------------------|--|
| Site Reference No. | 231 |
| SITENAME | Pandy'r Wenallt (Wenallt Factory) |
| NGR | SH73341707 |
| PRN | 36712 |
| NPRN | 40993 |
| LB | |
| Relevant Name | Factory |
| Notes | |
| Desktop Notes | Part of Coflein description states ' Long ruined building in three phases, no internal details remain.' Labelled 'Wenallt Factory (Woollen)' on OS 1st and 2nd edition maps and 'Wenallt Factory (disused)' on Mastermap. Obscured by trees on Next Perspectives AP. |
| Documentary Notes | <p>Parkinson A J 1984 : J Meirioneth Hist & Rec Soc Vol IX (1984) p420-456. Source claims grid ref for this site is SH7335 1707. This may be the site of the messuage and tenement called Wenallt which included a 'water corne mille and fullinge or walk mill' in 1621 (Trans. Soc. Cymmrodorion, 1939, p.183); it is less likely to be the site of Pandy'r-wenallt (q.v.). Nothing is marked here on the Tithe Award map (1842), but the 1901 O.S. 25" map shows a 'factory' with a leat which may already have been disused. The ruind consist of a house (its plan of 17th or 18thC type) to which were successively added two industrial units each with a water-wheel. <1></p> <p>Gwynedd Archives Ref No : XM3667. The pandy was held by Hugh Jones. <2></p> |
| Field Visit Notes | <p>Ruinous, large, rounded rubble stone building, surviving up to 6 courses high at the E & W gable ends. There is evidence of internal division - at least 3 sections. A leat runs E to W on the S side of the building and is still visible in the ground. There is complex survival of the extant yard and other features on the N side which are not fully understood at present.</p> <p>The site presents complex building features which were not examined in detail during the present visit but which would benefit from further investigation. The site was viewed from the footpath to the N and the footpath to S from across the river. It is a very large complex.</p> |
| Site visit date | 17/01/2013 |
| Importance | <p>Condition : Extensive but very ruinous.</p> <p>Group value : with Frongoch Factory (230)</p> <p>Vulnerability : Natural decay, trees & undergrowth</p> <p>Survival : Very high horizontal; good vertical</p> <p>Potential :</p> <p>Amenity value : Very High - visible from footpaths</p> |
| Management | Encroaching and invasive vegetation is in danger of burying the site; nearby trees have the |
| Sources | Parkinson A J 1984 : J Meirioneth Hist & Rec Soc Vol IX (1984) p420-456. <1> Gwynedd A |

| | |
|--------------------|--|
| Site Reference No. | 232 |
| SITENAME | Pandy, (aka Pandy Uchaf & Felin Ucha) |
| NGR | SH73011706 |
| PRN | 36713 |
| NPRN | 40926 |
| LB | |
| Relevant Name | Pandy |
| Notes | Collection of buildings, difficult to determine what's what. |
| Desktop Notes | RC states ruinous. Labelled 'Pandy' on OS1st edition map, with two buildings. 2nd edition map shows that the easternmost building has been extended to join the factory to the SE (233). 2nd edition map still labels 232 as a 'Pandy'. The westernmost building is present on OS Mastermap and labelled 'Pandy'. Obscured by trees on Next Perspectives AP. One of a number of woollen mills within small area along same river. |
| Documentary Notes | <p>In existence by 1700 ('Y Pandu' in Nannau township, Dolgellau; Caer-ynwch 932), the building survived until the 19th C. A drawing of c 1840 (NLW, Drawings Vol 132 p.40) & a photograph by Francis Frith (no3659 : NLW, 'Dolgellau') each show a long building with a wooden overshot water-wheel against one gable. The ruins remain close to Idris Factory, the wheel-pit built into the river. This is probably the same site as Pandy-Uchaf, Dolgellau (see grid ref SH730 170). It is almost certainly the factory known as Pandy Stukeley or Cae Nant (NLW Edward Griffith coll, 151), which was presumably owned or established by 'Stukly, panwr' mentioned in a Nannau account book of 1724-5 (NLW 19029B), since it stands close to the house called Ceunant Stwcle.<1>.</p> <p>Owen lists Pandy Uchaf as extant in 1759 (WWI p.174); it may be another name for Pandy, Dolgellau (q.v.) <1></p> |
| Field Visit Notes | <p>2 buildings were noted :</p> <p>Building 1 is a small building, orientated N to S. It is of uncoursed rubble fieldstone surviving to 6-8 courses, high in places but ruinous in others and with some rubble inside which has fallen from the building. There is s lot of tree-root damage to be seen. The present public footpaths seem to follow the original route up to the mill towards what could be a yard between the two buildings. There is what could possibly be a doorway on the E side of the westernmost building. There is also what could possibly be a window to the N of the possible door.</p> <p>Building 2 is rather a complex arrangement. The easternmost building has the wheel pit surviving (to NE on the banks of the river) with the wheel axle hole still present. The building is of rubblestone masonry and is multi phased. There is no surviving machinery visible.</p> <p>Does the site have potential medieval origins ? The remains were absent in the 18th century. It is clearly a relict mill site with evidence for water power system.</p> |
| Site visit date | 17/01/2013 |
| Importance | <p>Condition : Ruinous rubble buildings but with surviving features.</p> <p>Group value : with 233 & 234 a milling complex.</p> <p>Vulnerability/Fragility : Natural decay. Trees.</p> <p>Survival : Good horizontally & vertically</p> |

Potential :

Amenity value : In recreational woodland

Management

Overgrown, with trees causing damage to structure.

Sources

Parkinson A J 1984 : J Meirioneth Hist & Rec Soc Vol IX (1984) p420-456.<1> Gwynedd Ar

| | |
|--------------------|--|
| Site Reference No. | 233 |
| SITENAME | Idris Factory (Woollen) |
| NGR | SH73061703 |
| PRN | 36714 |
| NPRN | 40919 |
| LB | |
| Relevant Name | Factory |
| Notes | |
| Desktop Notes | RC Coflein description is useful for history but does not make current condition clear. Labelled 'Idris Factory (Woollen)' on OS 1st and 2nd edition maps. A building of the pandy to NW (232) was extended to meet the Factory by time of the 2nd edition map. Part of the factory building is present but not labelled on OS Mastermap (the pandy extension is not present on Mastermap). Obscured by trees on Next Perspectives AP. One of a number of woollen mills within small area along same river. |
| Documentary Notes | Parkinson A J 1984 : J Meirioneth Hist & Rec Soc Vol IX (1984) 420-456. Source claims grid ref for the site is SH7305 1713. A modern reconstruction on older foundations of a long woollen factory, it is now derelict. The O.S. 25" map indicated its leat from the river. Close by was Pandy, Dolgellau (q.v.) <1> |
| Field Visit Notes | <p>The mill is situated on a terrace above the river. At this site visit the mill was viewed from the footpath. The mill is on private land and there is a large container placed next to the mill. It is a long, brick-built mill building. The N-facing gable end and S brick work survive to a reasonable height, but otherwise the remainder is mainly lost. Some of the woodwork on the 1st floor survives. The rubble stonework suggests there was an earlier building on site. No definite surviving machinery.</p> <p>This is a good example of a surviving mill from the industrial era of mill building. The S wall bend is 4 rows of stretchers followed by 1 row of headers. However it is a relatively poor quality build. The view from the S shows the internal elevation at ground floor level is of rubble stone (coursed) which possibly indicates rebuilding in brick. The internal brick floor seems to survive. The building between the mill and the pandy on the 2nd edition map has disappeared but rubble may remain from this structure. The mill has important group value when considered with 232 and 234.</p> <p>The mill race, as shown on the 2nd edition map, is clearly visible on the ground. The mill is schedulable as it shows the transition to industrial scale milling. The introduction of brick (an alien material) is a good indicator of industrialisation. When taken together with 232 and 234 the mills present an important group of mill buildings showing the transition from small-scale medieval fulling to large-scale industrial wool production.</p> |
| Site visit date | 17/01/2013 |
| Importance | <p>Condition : The building is in a ruinous state but it displays clear evidence of the shift towards the factory system. A very good leat.</p> <p>Group value : High when considered with 232 and 234.</p> <p>Vulnerability :</p> <p>Survival : good horizontal; moderate vertical.</p> <p>Potential :</p> |

Amenity Value : High - no public footpaths.

Management

Overgrown vegetation

Sources

Parkinson A J 1984 : J Meirioneth Hist & Rec Soc Vol IX (1984) 420-456. <1>

| | |
|--------------------|--|
| Site Reference No. | 234 |
| SITENAME | Pandy Aberneint (Woollen Disused) |
| NGR | SH72991711 |
| PRN | 36715 |
| NPRN | 40937 |
| LB | |
| Relevant Name | Pandy |
| Notes | |
| Desktop Notes | OS 1st edition map labels the mill 'Upper Neint Factory (Woollen)', 2nd edition map 'Pandy Aberneint (Woollen Disused)' and modern OS Mastermap 'Pandy Aberneint (disused)'. Obscured by trees on Next Perspectives AP. Ruinous? RC does not state current condition. One of a number of woollen mills within small area along same river. |
| Documentary Notes | <p>Part of the Nannau Estate in 1710 (Nannau (Hengwrt) 486A, 487, 488). It may already have been occupied in 1650 by Hugh Owen, fuller (NLW 19209B q. Nannau Account-Book). It remained in use until at least 1861. At the Census of 1861 it was occupied by William Roberts, web fuller. The building has been destroyed but a painting (photo in Dolgellau Record Office Z/S/36L/16) of it shows an L-shaped building with an overshot water-wheel against the long-wall. Source claims grid ref for the site is SH7300 1710. <1></p> <p>Gwynedd Archives Record No : XM/3667 : Nannau Estate Survey indicates evidence of Pandy Aberneint. It was held by Robert Ellis. <2></p> |
| Field Visit Notes | <p>This is a small pandy building which survives to almost full height. It is built of uncoursed rubble stone, surviving to at least 12 courses in places. The roof is lost but there is some possibility of surviving machinery. However the site is almost completely overgrown with trees and vegetation. A substantial weir survives to the S of the pandy building. A track, running parallel to the river, is an old access route to the pandy and is marked on the 1st edition map. The mill race runs off the W side of the weir. Therefore the mill race starts at the same height as the weir and follows the line of the river, curving slightly to the W first, and on towards the mill. Consequently, the mill race is quite short. The wheel must have been at the S end of the building. The mill is built directly onto the vertical W bank of the River Aran.</p> <p>There is a complex surviving structure at the N end of the mill, including a free-standing section of wall on the bank, just E of the main mill building. It has high group value when considered with 232 and 233. However, during the site visit, it was considered to be too dangerous to walk into the mill site itself but it is easily visible from both sides of the river.</p> |
| Site visit date | 17/01/2013 |
| Importance | <p>Condition : A ruinous but well-preserved feature, both horizontally and vertically.</p> <p>Group value : High - with the town and adjacent mills. Possibly a mill complex ?</p> <p>Vulnerability :</p> <p>Survival : High - see Condition.</p> <p>Potential : Probably went out of use between the drawing of the 1st and 2nd edition OS maps.</p> <p>Amenity Value : High - in Woodland Trust wood.</p> |
| Management | Very overgrown with trees and vegetation. Requires managed clearance. |

Site Reference No. 235

SITENAME Llwyn Saw Mill

NGR SH73551771

PRN 36716

NPRN 91591

LB

Relevant Name Mill

Notes

Desktop Notes Labelled 'Llwyn Saw Mill' on OS 1st and 2nd edition maps and 'Felin Ship' on OS Mastermap. 926m mill race still in water on OS Mastermap. Mastermap and Next Perspectives AP show that some of the buildings present on the early OS maps have gone but those that remain are roofed.

Documentary Notes Merioneth Archives Ref No ZM/86 : Map of Dolgyn Farm & Ysgubor Las - Lot 26, 27, 28, 29 named as mill croft & fold. Comparison of maps confirms this is same site. The tenant at this time is John Roberts. <2>

Merioneth Archives Ref No Z/DCE/8 : Sale Catalogue & Maps of Nannau Estate dated 1901. Lot 23 refers to sale of Llwyn Saw and Flour Mills (part of) which is in the occupation of Mr Ellis Evans as yearly tenant. Dwelling House, Flour Mill and Kiln, Saw Mill and Workshops, Outbuildings, Yard etc. The flour mill is said to drive three pair of Stones and a Kiln. The Lot is offered with the benefit of all existing rights of water, mill race, weir etc. The machinery and plant (with few exceptions) in the mill and the Furnace in the Kiln are also included in the sale. The apportioned rent of the Lot will be £52. 6 shillings. See also Lots 24 and 25. <2>

Field Visit Notes

Site visit date

Importance

Management

Sources Merioneth Archives Ref No ZM/86 dated 1820 Map of Dolgyn Farm & Ysgubor Las - Lot 2

| | |
|--------------------|---|
| Site Reference No. | 236 |
| SITENAME | Pandy'r Dref / Factory Fawr (Woollen) |
| NGR | SH72931731 |
| PRN | 36717 |
| NPRN | 40917 |
| LB | |
| Relevant Name | Factory |
| Notes | |
| Desktop Notes | Part of RC descrip states 'Destroyed, part of walls only remain of large mill built into steep slope on river bank.' OS Mastermap and Next Perspectives AP show a building (modern) now present nearby - it would have been adjacent to the mill, almost overlapping. OS 1st and 2nd edition maps - the mill appears to have had a relatively short mill race and tail race, with weir to S. The mill and water management are obscured by trees on the Next Perspectives AP. |
| Documentary Notes | Gwynedd Archives Ref No : XM/3667.Pandy held by Elizabeth Williams <2> |
| Field Visit Notes | |
| Site visit date | |
| Importance | |
| Management | |
| Sources | Gwynedd Archives Ref No : XM/3667.<2> |

| | |
|--------------------|--|
| Site Reference No. | 237 |
| SITENAME | Upper Mill (Corn) |
| NGR | SH72981750 |
| PRN | 36718 |
| NPRN | 24992 |
| LB | |
| Relevant Name | Mill |
| Notes | |
| Desktop Notes | RC doesn't mention current condition. Mastermap and Next Perspectives AP - mill building appears to have gone. Listed Building 5054 is former mill house to corn mill and tail race which ran alongside the house. OS 2nd edition map shows that the mill shared a mill race with woollen mill to N (238). Next Perspectives AP shows that mill race is possibly still extant but is much obscured by trees. |
| Documentary Notes | |
| Field Visit Notes | Site completely built over with late 20th century housing. Mill race now forms a nature area, providing it with running water. |
| Site visit date | 17/01/2013 |
| Importance | Destroyed - does not survive. |
| Management | |
| Sources | |

| | |
|--------------------|---|
| Site Reference No. | 238 |
| SITENAME | Pandy'r Dre, Dolgellau; Factory Isaf (Woollen) |
| NGR | SH72941755 |
| PRN | 36719 |
| NPRN | 40973 |
| LB | |
| Relevant Name | Factory |
| Notes | Features (excl. wheel) listed are ones shared with nearby 'Upper Mill', assuming they share |
| Desktop Notes | Roofed on Next Perspectives AP. OS 2nd edition map shows that the mill shared a mill race with corn mill to S (237). Next Perspectives AP shows that mill race is possibly still extant but is much obscured by trees. Coflein implies that there is some confusion over whether this is Pandy'r Odyn (239?) - Owen suggests so, Parkinson disagrees. |
| Documentary Notes | <p>Parkinson A J 1984 : J Meirioneth Hist & Rec Soc Vol IX (1984) p420-456. Source claims grid ref for this site is SH7295 1757.</p> <p>It was already extant in 1608 when it was leased by Griffith nanney to William ap Lewis Gethin and his son (who already held Pandy'r-brithdir, q.v.) and sub-let by them to Adam Acton, a haberdasher of London (Nannau Add. 1080-01) In the middle of the 18thC it belonged to a partnership including John Ellis, who agreed to repair 'the key from the Pontararan to the Walkmill' in 1755 (Calendar of Merioneth Quarter Sessions Rolls I p.133). By 1818 it must have been disused since the lease to Lewis Humphreys and Ellis Rees (Nannau Add. 709 : selectively quoted in Trans. Soc. Cymmrodorion, 1939 pp205-6 and WWI p.197) describe ' . . . that Messuage or Dewlling house heretofore used as a Fulling Mill commonly called . . . Pandy'r Dre . . . ' A new carding and spinning mill was built on the water-course from Felin Ucha; presumably therefore this was Factory Isaf, shown on the 1st edition O.S. 25" map below Upper Mill. <1></p> |
| Field Visit Notes | |
| Site visit date | |
| Importance | |
| Management | |
| Sources | Parkinson A J 1984 : J Meirioneth Hist & Rec Soc Vol IX (1984) p420-456. <1> |

| | |
|--------------------|---|
| Site Reference No. | 239 |
| SITENAME | Pandy'r Odyn |
| NGR | SH72081782 |
| PRN | 36720 |
| NPRN | 40978 |
| LB | |
| Relevant Name | Pandy |
| Notes | Nothing shown on map. |
| Desktop Notes | Coflein states it is now demolished. Name 'Pandy'r Odyn' on 1st and 2nd ed maps suggests it may have been a corn mill at some stage? Or perhaps converted to a corn mill when Factory opened to S (240)? Obscured by trees on Next Perspectives AP. |
| Documentary Notes | <p>Parkinson A J 1984 : J Meirioneth Hist & Rec Soc Vol IX (1984) p420-456. Source claims grid ref for this site is SH7209 1782. Probably the same as Pandy Nant-yr-Odyn of 592 (WWI p.359), it was certainly in existence by 1604 (Brynygwin 193). By 1792 the name may have spread beyond the mill itself; a mortgage refers to 'messuages in Pandu'r Odin' used by the churchwardens and overseers of Dolgellau parish as a House of Industry (Brynygwin 216). The mill has been destroyed by road-widening; it had a water-wheel on the south-west gable fed from a short leat. <1></p> <p>Merioneth Archives Z/DJ155 : Pandu Rodin appears on Survey map of <2></p> <p>Note woollen mill to S - Pandy Twll y Bwbach (SH72071771).</p> <p>Ymddiriedolaeth Archaeolegol Gwynedd/Gwynedd Archaeology Trust Conservation Area Appraisal - Pandy'r Odyn, Dolgellau Project No G2155 Report No 1030 (March 2012) The Conservation Area consists of a small settlement, known as Pandy'r Odyn after a former fulling mill around which it grew in the 17th & 18th centuries, on the road leading out from Dolgellau to Tywyn at the point where Afon Ceunant (a small tributary of the Afon Wnion) is crossed. It was associated with although not owned by, and no doubt derived much of its income from, the Bryngwin Estate, which lay on the west bank of the Ceunant. The fulling mill, Pandy'r Odyn, is shown on the 1889 OS 25" 1st edition map but not shown on the 1901 25" 2nd edition map where the name refers only to a terrace of three houses which is present on the east bank of the river on the north side of the road to this day, and a pair of cottages to the south. Twll y Bwbach (SH72061771; NPRN 40990) is the site of the former pandy referred to, but now converted into a holiday cottage. . . . Little evidence of its former use remains. <10></p> |
| Field Visit Notes | |
| Site visit date | |
| Importance | |
| Management | |
| Sources | Parkinson A J 1984 : J Meirioneth Hist & Rec Soc Vol IX (1984) p420-456. <1> Merioneth |

| | |
|--------------------|--|
| Site Reference No. | 240 |
| SITENAME | Twll-Y-Bwbach (Woollen) |
| NGR | SH72061770 |
| PRN | 36721 |
| NPRN | 40990 |
| LB | |
| Relevant Name | |
| Notes | Doc Source indicates the leat can be traced. |
| Desktop Notes | Coflein states that it was referred to as 'Factory' in 1804 but has been converted to a cottage. Perhaps shows progression from pandy to the N (239) to Factory. |
| Documentary Notes | <p>Parkinson A J 1984 : J Meirioneth Hist & Rec Soc Vol IX (1984) p420-456. Source claims grid ref for this site is SH7207 1771. This was already noted as a 'factory' in 1806 (Brynwgwin estate map; also Trans. Soc. Cymmrodorion 9139, p.196), and was used for carding and spinning. It had a water-wheel against the south wall, the leat to which can be traced. It has been converted into a house. <1></p> <p>Ymddiriedolaeth Archaeolegol Gwynedd/Gwynedd Archaeology Trust Conservation Area Appraisal - Pandy'r Odyn, Dolgellau Project No G2155 Report No 1030 (March 2012) The Conservation Area consists of a small settlement, known as Pandy'r Odyn after a former fulling mill around which it grew in the 17th & 18th centuries, on the road leading out from Dolgellau to Tywyn at the point where Afon Ceunant (a small tributary of the Afon Wnion) is crossed. It was associated with although not owned by, and no doubt derived much of its income from, the Bryngwin Estate, which lay on the west bank of the Ceunant. The fulling mill, Pandy'r Odyn, is shown on the 1889 OS 25" 1st edition map but not shown on the 1901 25" 2nd edition map where the name refers only to a terrace of three houses which is present on the east bank of the river on the north side of the road to this day, and a pair of cottages to the south. Twll y Bwbach (SH72061771; NPRN 40990) is the site of the former pandy referred to, but now converted into a holiday cottage. . . . Little evidence of its former use remains. <10></p> |
| Field Visit Notes | |
| Site visit date | |
| Importance | |
| Management | |
| Sources | Parkinson A J 1984 : J Meirioneth Hist & Rec Soc Vol IX (1984) p420-456. <1> Ymddiriedo |

| | |
|--------------------|--|
| Site Reference No. | 241 |
| SITENAME | Pandy'r Gadair, Dolgellau; Pandy Garthgynfawr |
| NGR | SH73901626 |
| PRN | 36722 |
| NPRN | 40975 |
| LB | |
| Relevant Name | Pandy |
| Notes | Two buildings, unsure which/both is mill. |
| Desktop Notes | OS 1st and 2nd edition maps label the site 'Pandy'r-Gader'. Labelled 'Pandy Gader' on Mastermap. Early OS maps show two buildings here - Next Perspectives AP shows that the easternmost building is roofed and the other appears to be ruinous. However, Coflein states 'Pandy cannot be located, leat visible on ground' - does this suggest that the buildings visible on the AP are not the pandy site? Parkinson also states mill has gone but leat can be traced - was RC using Parkinson as a source? If roofed building is now a dwelling the ruinous building is likely to be in its garden. |
| Documentary Notes | <p>Parkinson A J 1984 : J Meirioneth Hist & Rec Soc Vol IX (1984) p420-456. Source claims grid ref for this site is SH7393 1628.</p> <p>It was extant in 1545/6 (NLW 19209B q. Peniarth 1881) and remained in use until at least 1654 (NLW 19209B q. Lewis Owen memorandum book, Peniarth mss.). It may have become disused so that the farm became known as Tyddyn yr Hen Bandy in Garthgynfawr township by 1678 (Caerynwch 1006). The pandy has been destroyed, although a short leat can still be traced close to the river. The description of Pandy'r Wenallt (qv) in a lease of 1740 (WWI p.175 , q. Nannau (Hengwrt) 564) fits this site, although it may actually be the site of the later Wenallt Factory (q.v.). <1></p> |
| Field Visit Notes | |
| Site visit date | |
| Importance | |
| Management | |
| Sources | Parkinson A J 1984 : J Meirioneth Hist & Rec Soc Vol IX (1984) p420-456.<1> |

| | |
|---------------------------|---|
| Site Reference No. | 242 |
| SITENAME | Woollen Mill NE Tyddyn Llwyn Farm |
| NGR | SH77551765 |
| PRN | 36723 |
| NPRN | 40994 |
| LB | |
| Relevant Name | N/A |
| Notes | Absolutely nothing shown on map |
| Desktop Notes | RC site. No description in Coflein. OS 2nd edition map shows an aqueduct 150m to the S. No further evidence for a mill at SH77551765. |
| Documentary Notes | |
| Field Visit Notes | |
| Site visit date | |
| Importance | |
| Management | |
| Sources | |

| | |
|---------------------------|----------------------------------|
| Site Reference No. | 243 |
| SITENAME | Mill Race 'Blue Cottages' |
| NGR | SH76821023 |
| PRN | |
| NPRN | |
| LB | |
| Relevant Name | |
| Notes | Probably quarry-related. |
| Desktop Notes | Associated with quarry. |
| Documentary Notes | |
| Field Visit Notes | |
| Site visit date | |
| Importance | |
| Management | |
| Sources | |

| | |
|---------------------------|---|
| Site Reference No. | 244 |
| SITENAME | Hen Factory; Pandy Ceiswyn |
| NGR | SH77821044 |
| PRN | 36724 |
| NPRN | 40944 |
| LB | |
| Relevant Name | Factory |
| Notes | Possible related weir 1 grid upstream to NW |
| Desktop Notes | Coflein: 'Site of Pandy'. Not visible on Next Perspectives AP but a plan of a structure is present on Mastermap. Perhaps ruins or foundations remain? There is a ruinous structure in what appears to be the right place on Google Street View. |
| Documentary Notes | It is listed by Owen as extant in 1801 (WWI p.174); local topographical names suggest that it is the same site as Pandy Cymerau of 1838 (WWI p.358), Pandy of 1838 (Tithe Awards) and later Hen Factory by 1901 (O.S.). It was most recently a small woollen factory, now mainly demolished. Source claims grid ref for this site is SH7783 1045.<1> |
| Field Visit Notes | |
| Site visit date | |
| Importance | |
| Management | |
| Sources | Parkinson A J 1984 : J Meirioneth Hist & Rec Soc Vol IX (1984) 420-456.<1> |

| | |
|---------------------------|---|
| Site Reference No. | 245 |
| SITENAME | Mill Pond Gartheiniog |
| NGR | SH82131134 |
| PRN | 8254 |
| NPRN | |
| LB | |
| Relevant Name | Mill Pond |
| Notes | Probably related to slab works; impressive mill race, several sluices. |
| Desktop Notes | Saw mill probably associated with slab works. Impressive mill race (PRN 9112). Mill building appears to be roofed on Next Perspectives AP. The mill race is visible in some areas on the AP but is mostly obscured by woodland. |
| Documentary Notes | |
| Field Visit Notes | |
| Site visit date | |
| Importance | |
| Management | |
| Sources | |

| | |
|---------------------------|---|
| Site Reference No. | 246 |
| SITENAME | Corn/Saw Mill |
| NGR | SH84550989 |
| PRN | 36725 |
| NPRN | 40106 |
| LB | |
| Relevant Name | Mill |
| Notes | Outside grid but within boundary |
| Desktop Notes | Cornmill then saw mill. Leats are possibly still in water on OS Mastermap. Obscured by trees on Next Perspectives AP. Possibly ruinous? Useful description in Coflein but it is not very clear what its current condition is. |
| Documentary Notes | |
| Field Visit Notes | |
| Site visit date | |
| Importance | |
| Management | |
| Sources | |

| | |
|---------------------------|--|
| Site Reference No. | 247 |
| SITENAME | Pandy Braichlwyd; (Pont Nant-Yr-Ehedydd) |
| NGR | SH90411252 |
| PRN | 36726 |
| NPRN | 40941 |
| LB | |
| Relevant Name | Factory |
| Notes | This is probably the mill described in the documentary source |
| Desktop Notes | Building appears roofed on Next Perspectives AP and Google Earth but not clear. Mill race obscured by trees. RC description in Coflein does not comment on current condition. |
| Documentary Notes | Listed by Owen as extant in 1814 (WWI p.174), it is probably the same as Pandy Nant-yr-Hedydd of 1851 (NLW 19271E). By 1901 (Ordnance Survey) it was a woollen factory, but it must have been more than just a fulling mill well before that. The surviving building is a long two-storeyed structure, formerly powered by a water-wheel at the north-east gable; inside a shaft and a belt-pulley remain in position. The leat can be traced from a weir upstream. Source claims grid ref for this site is SH9041 1252. <1> |
| Field Visit Notes | |
| Site visit date | |
| Importance | |
| Management | |
| Sources | Parkinson A J 1984 : J Meirioneth Hist & Rec Soc Vol IX (1984) 420-456. <1> |

| | |
|--------------------|---|
| Site Reference No. | 248 |
| SITENAME | Fulling Mill (Pont Nant-Yr-Ehedydd) |
| NGR | SH90451261 |
| PRN | 36726 |
| NPRN | 416536 |
| LB | |
| Relevant Name | |
| Notes | Can see nothing suggesting a mill excepting what appears to be a small leat and a RCAHM |
| Desktop Notes | Represented as roofless on the 2nd ed map. Google Earth Street View shows a pile of cleared stone at roughly the location of the pandy, perhaps representing its cleared remains?? Next Perspectives AP - any trace of a water system is obscured by trees. |
| Documentary Notes | Parkinson A J 1984 : J Meirioneth Hist & Rec Soc Vol IX (1984) 420-456. Source claims grid ref for the site is SH9041 1252. This together with description in document suggests the mill to which it refers is actually Site Ref No 247. <1> |
| Field Visit Notes | |
| Site visit date | |
| Importance | |
| Management | |
| Sources | Parkinson A J 1984 : J Meirioneth Hist & Rec Soc Vol IX (1984) 420-456. <1> |

| | |
|--------------------|---|
| Site Reference No. | 249 |
| SITENAME | Pandy-Bach, Llanymawddwy |
| NGR | SH87271348 |
| PRN | 28,118 |
| NPRN | |
| LB | |
| Relevant Name | Pandy |
| Notes | No features on the map that I can see. |
| Desktop Notes | No description in Coflein. NPRN 28610 (adjacent) '18th century ruins, attached outbuildings'. Next Perspectives AP - the site is obscured by trees. Labelled 'Pandy-bach' on 1st and 2nd ed maps. |
| Documentary Notes | This ruined cottage probably represents Owen's 'Pandy, Mallwyd' of 1573 (WWI p.173) and 'pandy Cwmcewydd' (WWI p.174) of 1814. There is no sign of a pandy. Source claims grid ref for this site is SH8727 1348.<1> |
| Field Visit Notes | It was impossible to stop the car as the road is very narrow with a precipitous drop down to the stream and woodland cover. Ruined foundations of a building are present and up to 4 courses high but the foundations appear to be those of a dwelling rather than the mill itself. No photos possible. |
| Site visit date | 20/02/2013 |
| Importance | Regional importance |
| Management | |
| Sources | Parkinson A J 1984 : J Meirioneth Hist & Rec Soc Vol IX (1984) 420-456.<1> |

| | |
|--------------------|--|
| Site Reference No. | 250 |
| SITENAME | Felin Groes-Lwyd (Corn) |
| NGR | SH87131329 |
| PRN | 36727 |
| NPRN | 24997 |
| LB | |
| Relevant Name | Felin |
| Notes | Unsure of the actual mill building. |
| Desktop Notes | RC description on Coflein - converted to a dwelling. Mastearmap - mill race is still in water. Next Perspectives AP - mill race is obscured by trees. |
| Documentary Notes | Merioneth Archives Dolgellau Ref No ZM/86 : Map of Llwyn Estate holdings 1820. Map indicates mill is owned by Thomas Hartley Esq. and the tenant was Thomas Davies. The estate was surveyed by J & E Furnival. <2> |
| Field Visit Notes | |
| Site visit date | |
| Importance | |
| Management | |
| Sources | Merioneth Archives Dolgellau Ref No ZM/86 : Map of Llwyn Estate holdings 1820 <2> |

| | |
|---------------------------|--|
| Site Reference No. | 251 |
| SITENAME | Woollen Mill Aber-Cowarch |
| NGR | SH86851576 |
| PRN | 30,539 |
| NPRN | |
| LB | |
| Relevant Name | Factory |
| Notes | Can see no other features. |
| Desktop Notes | <p>Much of the factory represented on the 2nd ed map is not present on Mastermap. Next Perspectives AP - the site is obscured by woodland. Google Earth Street View - a structure which could represent a section of the mill is visible; it has a corrugated iron roof and breeze block additions. It appears unlikely to be schedulable if these are the only remains extant. May be more features present? Labelled 'Woollen Factory' on 1st and 2nd ed maps.</p> <p>251 and 253 perhaps show the progression from a pandy to a factory in the village.</p> |
| Documentary Notes | |
| Field Visit Notes | |
| Site visit date | |
| Importance | |
| Management | |
| Sources | |

| | |
|---------------------------|--|
| Site Reference No. | 252 |
| SITENAME | Saw Mill Aber Cywarch |
| NGR | SH86791580 |
| PRN | 36728 |
| NPRN | 41130 |
| LB | |
| Relevant Name | |
| Notes | See nothing except RCAHMW label and possible mill pond |
| Desktop Notes | <p>Saw mill according to RCAHMW. Coflein description: 'Site only'. Google Earth Street View shows a corrugated iron structure at roughly the right location; it appears to have stone foundations but this is not clear.</p> |
| Documentary Notes | |
| Field Visit Notes | |
| Site visit date | |
| Importance | |
| Management | |
| Sources | |

| | |
|--------------------|---|
| Site Reference No. | 253 |
| SITENAME | Pandy Abercywarch; Woollen Mill Aber Cywarch |
| NGR | SH86731576 |
| PRN | 36729 |
| NPRN | 40936 |
| LB | |
| Relevant Name | |
| Notes | No features other than weir, and RCAHMW label. |
| Desktop Notes | Labelled 'Pandy' on OS 1st ed map but not labelled as a mill on the OS 2nd edition. Next Perspectives AP appears to show that the current building here is roofed. Outbuildings to the N on the 1st ed map are not represented on the AP or OS Mastermap. Google Earth Street View shows a roofed house with an older, possibly ruinous building attached (slightly obscured by shrubs from the road). This older building is roofed (asbestos?) but sections of the roof have gone and a tree appears to be growing through. Is this building the pandy? Water system is not clear on any of the sources. 251 and 253 perhaps show the progression from a pandy to a factory in the village. |
| Documentary Notes | It was listed by Owen (WWI p.174) as extant in 1730, and the Tithe Award map (1842) shows 'Pandy' as the name of the farm now known as Tan y Foel. However, there is no sign of a water supply and it is difficult to see how a pandy could have operated there. Local information locates the tenter-field (Erw'r Pandy) behind the farm. In the later 19th C a woollen factory - Ffatri Tanyfoel - was established close to the bridge : it was finally deserted about 1887 because of shortage of water (Evan Roberts, Casgliad o Enwau Lleodd ym Mhlwyf Llandderfel., 1928). Source claims grid ref for this site is SH8674 1577.<1> |
| Field Visit Notes | |
| Site visit date | |
| Importance | |
| Management | |
| Sources | Parkinson A J 1984 : J Meirioneth Hist & Rec Soc Vol IX (1984) 420-456 <1>. |

| | |
|--------------------|--|
| Site Reference No. | 254 |
| SITENAME | Possible Mill Race, N of Dinas Mawddwy |
| NGR | SH85661515 |
| PRN | |
| NPRN | |
| LB | |
| Relevant Name | |
| Notes | Sluices at either end and weir at head of what appears to be a leat. Derelict building of so |
| Desktop Notes | The leat runs to a building labelled as a 'Laundry' on OS 1st ed map (SH8597114945). |
| Documentary Notes | |
| Field Visit Notes | |
| Site visit date | |
| Importance | |
| Management | |
| Sources | |

| | |
|--------------------|--|
| Site Reference No. | 255 |
| SITENAME | Cerist Mill (Corn) |
| NGR | SH84611561 |
| PRN | 29,103 |
| NPRN | 308314 |
| LB | |
| Relevant Name | Mill |
| Notes | |
| Desktop Notes | RC description on Coflein - 'Stone built mill believed to have been demolished'. The mill is not represented on OS Mastermap. Next Perspectives AP - obscured by trees. The AP shows that much of the leat has been ploughed (and is no longer visible on the AP) or its line is obscured by trees. The location of the mill pond is also hidden by trees and is perhaps now cut by the road. |
| Documentary Notes | |
| Field Visit Notes | Site viewed from the car on the grass verge. The area is wooded to the West of the main road. No mill was noted but overgrown piles of rubble may be remnants of the former mill, although this is by no means certain. No standing structures - dot for 255 now placed on the road embankment so it is possible that the mill has been completely demolished. The mill enclosure is still defined by the trackway and the wooded area enclosed within it. Some hints of the mill earthworks survive, and the pond is still visible within the earthworks. |
| | See photos 89 to 95. |
| Site visit date | 20/02/2013 |
| Importance | Regional importance |
| Management | |
| Sources | |

| | |
|--------------------|---|
| Site Reference No. | 256 |
| SITENAME | Dolobran Woollen Factory |
| NGR | SH84221624 |
| PRN | 25,611 |
| NPRN | 40951 |
| LB | |
| Relevant Name | Factory |
| Notes | |
| Desktop Notes | <p>257 may be original pandy and 256 is later factory building?</p> <p>OS 1st ed map labels site of flannel racks - nothing visible at their location on Next Perspectives AP. Next Perspectives AP shows that the factory building is now ruinous but perhaps still stands to quite a height. The 'pandy' (257) is a Listed Building (see descript below). This complex has numerous RC NPRNs - essentially saying that the factory building is part of a large ruined complex, 3 storeys, wheel pit filled in. RC have lots of records/sources.</p> |
| Documentary Notes | <p>Parkinson A J 1984 : J Meirioneth Hist & Rec Soc Vol IX (1984) 420-456. Source claims grid ref for the site is SH8433 1621. Actual site of pandy is probably to E (site ref no 257) but source also makes reference to this site.<1></p> |
| Field Visit Notes | |
| Site visit date | |
| Importance | |
| Management | |
| Sources | Parkinson A J 1984 : J Meirioneth Hist & Rec Soc Vol IX (1984) 420-456. <1> |

| | |
|--------------------|---|
| Site Reference No. | 257 |
| SITENAME | Pandy Dolobran |
| NGR | SH84321620 |
| PRN | 25,612 |
| NPRN | 96461 |
| LB | 22628 |
| Relevant Name | |
| Notes | No obvious features to me on the map other than above labels. |
| Desktop Notes | See 256 |
| Documentary Notes | <p>The pandy is listed by Owen as extant in 1836 (WWI p.174), but the earliest indication of industrial activity indicated by the estate papers is a release dated 1849 of the 'tenement and lands called Dolobran' to David Evans, flannel manufacturer (Dolobran 12). By 1852 the property included the 'messuage, factory, fulling mill and outbuildings and farm lands' (Dolobran 13). A schedule of 1867 (Dolobran 19) listing the machinery indicates that the factory was quite a considerable undertaking. The actual factory - a long three-storeyed building of two structural phases standing at SH8420 1625, now ruinous - had a water-wheel 20ft in diameter driving four carding engines, two spinning mules and 13 power looms. The pandy, a small derelict building some distance away, had a water-wheel 12ft in diameter driving two tappet wheels and two pairs of stocks. The wheel was on the south-east side of the building. There were also '9 pieces of Racks capable of Holding 138 Yards of Flannel' and 'boilers, tubs and all other requisites for Bleaching'. The 1888 OS 25" map shows the tenters on a field between the factory and the pandy, and at that date they were over 250 yards long. <1></p> |
| Field Visit Notes | <p>This is possibly site of actual pandy - larger woollen mill situated to W (see site ref no 256). Source claims grid ref for this site is SH8433 1621.<1></p> <p>257 would appear to be the original pandy. It is a gable-roofed, two-storey building. Interior machinery ? The site was not visited but survives in very good condition. The first floor would have contained the machinery. Rhe leat is only faintly visible in the landscape, but is clearly visible on the maps and visible on the AP. Tenters are not visible in the field - but not unexpected as they would have been ephemeral structures.</p> <p>48 images taken.</p> |
| Site visit date | 20/2/2013 |
| Importance | Grade II listed building of National importance. |
| Management | Managed by National Trust - no major threats noted. |
| Sources | Parkinson A J 1984 : J Meirioneth Hist & Rec Soc Vol IX (1984) 420-456.<1> |

| | |
|--------------------|--|
| Site Reference No. | 258 |
| SITENAME | Felin Y Plasau |
| NGR | SH89301712 |
| PRN | 36730 |
| NPRN | |
| LB | |
| Relevant Name | Felin |
| Notes | Labelled 'Corn, disused'. |
| Desktop Notes | Labelled 'Disused' on OS 2nd edition map, not labelled as disused on the 1st edition. Possibly ruinous on the Next Perspectives AP and Google Earth. Building just to the W is labelled 'Y Felin' on Mastermap and is roofed (probably a dwelling) but is the ruinous building to the E the actual mill? |
| Documentary Notes | |
| Field Visit Notes | <p>Access to site itself not possible, but the complex was viewed from the road. The mill building itself stands within the tree-covered lower slopes of the valley and is completely obscured, but ruins may well survive if the mill is actually the building marked as 258 (A). However, the mill may be the current dwelling as a wheel pit may be situated on the South side of this building (adjacent to a leat) which consists of a two-storey house (B) dating from the 19thC and outbuildings to the rear.</p> <p>The building which is to the North of the others (building C) has been re-roofed with corrugated iron, and appears to be a former farm outbuilding.</p> <p>On reflection, the mill is thought to be the ruined building adjacent to the bank (258 A) as the wheel would appear to be shown on the North side if the 2nd edition map. It is difficult to be sure what survives of this. Ruined foundations of A can be seen in images 106 & 107. They survive up to 5 courses high and appear to have been capped by modern cement.</p> <p>The leat appears to make use of the natural stream running West-East from the valley slope.</p> <p>The site is not visible from Bryn y Dderwen on the road to SE side of the Dyfi valley.</p> <p>The house (B) is probably Ty Poeth.</p> |
| Site visit date | 22/02/2013 |
| Importance | Not schedulable without further information |
| Management | Not schedulable without further information |
| Sources | |

| | |
|---------------------------|---|
| Site Reference No. | 259 |
| SITENAME | Possible Mill, Coed-Cae |
| NGR | SH89731803 |
| PRN | |
| NPRN | |
| LB | |
| Relevant Name | |
| Notes | I think there is a leat, a pond and a wheel but unsure and there is no name to suggest anyt |
| Desktop Notes | Probably agricultural. |
| Documentary Notes | |
| Field Visit Notes | |
| Site visit date | |
| Importance | |
| Management | |
| Sources | |

| | |
|---------------------------|---|
| Site Reference No. | 260 |
| SITENAME | Possible site of mill, Ceunant Y Felin |
| NGR | SH90241942 |
| PRN | 36731 |
| NPRN | |
| LB | |
| Relevant Name | Felin |
| Notes | I think there was possibly something here, and the leat, sluices and weir remain. The valle |
| Desktop Notes | May be worth a look. |
| Documentary Notes | |
| Field Visit Notes | |
| Site visit date | |
| Importance | |
| Management | |
| Sources | |

| | |
|--------------------|---|
| Site Reference No. | 261 |
| SITENAME | Pandy Cefn-Yr-Owen |
| NGR | SH68791519 |
| PRN | 27,408 |
| NPRN | 40943 |
| LB | |
| Relevant Name | |
| Notes | No idea where the actual mill building would be; only going on HER label and what looks s |
| Desktop Notes | Coflein states that the exact site is unknown. |
| Documentary Notes | Owen lists 'Pandy Owen' as extant in 1765 (WWI p.174) but his map (in Hanes Diwydiant Gwlad ym Meirionnydd, NLW 19271E) shows Pandy Cefnrowen. Local sources (ex. Inf. Mrs Ellis, Hafod-dywyll) claim that a pandy was located at Capel Peniel (SH6885 1524); however there was a water-wheel at the nearby house of Ty'n y Ceunant (SH6885 1522) latterly used for churning. Source claims grid ref for this site is SH688 152.<1> |
| Field Visit Notes | |
| Site visit date | |
| Importance | |
| Management | |
| Sources | Parkinson A J 1984 : J Meirioneth Hist & Rec Soc Vol IX (1984) 420-456. <1> |

| | |
|---------------------------|---|
| Site Reference No. | 262 |
| SITENAME | Pandy Hafod Dywyll - Fulling Mill |
| NGR | SH68491591 |
| PRN | 36732 |
| NPRN | 40957 |
| LB | |
| Relevant Name | |
| Notes | Possible mill pond and a sluice by the 'house' but otherwise no evidence for mill at all sav |
| Desktop Notes | Mill lost or exact location uncertain. |
| Documentary Notes | Extant in 1709 ('Pandy Havod Towill in Dolgleder . . . ' Thorogwgood 504) and 1789 (Bryson 6), the site is now lost. Close to the existing farm complex is Cae Dentur; the southern edge of the field crosses the leat to the contemporary (now destroyed) corn mill, but there is no indication that the pandy used the same leat. Source claims grid ref for this site is SH685 159.<1> |
| Field Visit Notes | |
| Site visit date | |
| Importance | |
| Management | |
| Sources | Parkinson A J 1984 : J Meirioneth Hist & Rec Soc Vol IX (1984) 420-456.<1> |

| | |
|---------------------------|---|
| Site Reference No. | 263 |
| SITENAME | Woollen Mill Dolgellau |
| NGR | SH72791817 |
| PRN | 36733 |
| NPRN | 40989 |
| LB | |
| Relevant Name | |
| Notes | NOTHING that I can see aside from the RCAHMW label |
| Desktop Notes | Coflein NPRN 40989: 'Tenter field noted on tithe award map (1842).' Nothing at this NGR on OS 1st and 2nd edition maps. Modern housing here on OS Mastermap. |
| Documentary Notes | Parkinson A J 1984 : J Meirioneth Hist & Rec Soc Vol IX (1984) p420-456. Source claims grid ref for this site is SH7280 1818. Source indicates the site was known as Tenter Field.<1> |
| Field Visit Notes | |
| Site visit date | |
| Importance | |
| Management | |
| Sources | Parkinson A J 1984 : J Meirioneth Hist & Rec Soc Vol IX (1984) p420-456. <1> |

| | |
|--------------------|---|
| Site Reference No. | 264 |
| SITENAME | Possible Mill, Dol-Gun-Uchaf |
| NGR | SH74691836 |
| PRN | (for house) 4129 |
| NPRN | (for house) 28348 |
| LB | (for house) 5125 |
| Relevant Name | |
| Notes | Pond, leat and sluice suggest possible mill, and there is a collection of buildings, some wit |
| Desktop Notes | Probably agricultural. Buildings appear roofed on Next Perspectives AP. |
| Documentary Notes | |
| Field Visit Notes | |
| Site visit date | |
| Importance | |
| Management | |
| Sources | |

| | |
|--------------------|---|
| Site Reference No. | 265 |
| SITENAME | Pandy Isaf (Pandy Dolgun) |
| NGR | SH75141881 |
| PRN | 36734 |
| NPRN | 40950 |
| LB | |
| Relevant Name | Pandy |
| Notes | See nothing for this site specifically that I would say suggests a mill, except for the RCAHM |
| Desktop Notes | One building remains here on OS Mastermap. Next Perspectives AP - this building is roofed. No description in Coflein. |
| Documentary Notes | <p>This mill was mortgaged in 1764 (Peniarth 59), and still known as 'Dolgun Fulling Mill' in 1801 (NLW 19029B). It is not mentioned in the Tithe Award of 1842. By 1861 it had become Pandy Isaf, but the occupant was noted in the Census as a sawyer. Source claims grid ref for this site is SH7514 1882. <1></p> <p>Meirionydd Archives Records No : Z/DCE/8 Nannau Estate Catalogue of 1901 refers to Lot 38 Dol-Gun-Isaf (part of). The Lot includes Ddol Sgubor Las & Part of Mill Race and River Side & Part of Mill Race. <2></p> <p>Meirionnydd Archives Record No : Z/DS/10/232 : Part of Dolserau Hall Estate. Sale Catalogue gives details of the break-up of the mill in 1910. Sale was held from Monday January 31st 1910 to Wednesday February 9th 1910. Clearly, the mill was stripped of all its assets because sale offers the iron bound water wheel, a water trough, an iron wheel, wooden drum, pullies, shafting and connections as well as three old mill stones and an old grindstone. <2></p> <p>NB Documentary notes indicate that part of mill race is part of Nannau Estate in 1901 but in 1910 the mill itself is sold as part of Dolserrau Estate. Does this suggest that the mill race always crossed Nannau Estate land and some kind of arrangement existed to permit this, or is there a suggestion that Nannau Estate sold part of the mill race and Dolserrau bought it ?</p> |
| Field Visit Notes | |
| Site visit date | |
| Importance | |
| Management | |
| Sources | Parkinson A J 1984 : J Meirioneth Hist & Rec Soc Vol IX (1984) 420-456.<1> Meirionydd A |

| | |
|---------------------------|---|
| Site Reference No. | 266 |
| SITENAME | Clywedog Mill (Pandy Clywedog) |
| NGR | SH75281876 |
| PRN | (for leat) 8579 (for sluice) 31,261 |
| NPRN | 40945 |
| LB | |
| Relevant Name | Mill; mill race etc. |
| Notes | Clearly a mill. Map says 'Saw Mill', RCAHMW label says 'Woollen Mill'. |
| Desktop Notes | Building is roofed on Next Perspectives AP. |
| Documentary Notes | Known as 'Pandy Dol y Serre alias Pandy Klwedog' in 1697 (Nannau 1295), its names were interchangeable thereafter. Local information indicated that the pandy is the building later converted into a saw-mill and now a house. In 1861 (census) the occupant was Lewis Roberts, aged 52, 'fuller and banger'. Source claims grid ref for this site is SH7528 1877.<1> |
| Field Visit Notes | |
| Site visit date | |
| Importance | |
| Management | |
| Sources | Parkinson A J 1984 : J Meirioneth Hist & Rec Soc Vol IX (1984) 420-456.<1> |

| | |
|---------------------------|---|
| Site Reference No. | 267 |
| SITENAME | Possible Mill Pentre-Pen-Y-Gareg |
| NGR | SH77681895 |
| PRN | |
| NPRN | |
| LB | |
| Relevant Name | |
| Notes | The stream seems quite small, but there are potentially two ponds and a leat. Also a site t |
| Desktop Notes | Not enough evidence to justify a site visit unless spare time becomes available. Obscured by trees on Next Perspectives AP so current condition of building is unknown. |
| Documentary Notes | |
| Field Visit Notes | |
| Site visit date | |
| Importance | |
| Management | |
| Sources | |

| | |
|---------------------------|--|
| Site Reference No. | 268 |
| SITENAME | Possible Mill Helygog |
| NGR | SH78681963 |
| PRN | (for house) 28,515 |
| NPRN | |
| LB | (for house) 16042 |
| Relevant Name | |
| Notes | Not convinced, but there's a man-made-looking pond and a sluice. Stream might be too m |
| Desktop Notes | Possibly agricultural. |
| Documentary Notes | |
| Field Visit Notes | |
| Site visit date | |
| Importance | |
| Management | |
| Sources | |

| | |
|---------------------------|--|
| Site Reference No. | 269 |
| SITENAME | Saw Mill SE of Ty-Croes-Isaf |
| NGR | SH77041977 |
| PRN | 25,381 |
| NPRN | |
| LB | |
| Relevant Name | Saw mill |
| Notes | Possible ex-mill race, wouldn't have seen anything save for the HER label. Possible wheel |
| Desktop Notes | Saw mill, pit and aqueduct labelled on OS 1st edition map, building is present but not labelled on 2nd edition and Mastermap. Obscured by trees on Next Perspectives AP. Possibly ruinous? |
| Documentary Notes | |
| Field Visit Notes | |
| Site visit date | |
| Importance | |
| Management | |
| Sources | |

| | |
|--------------------|--|
| Site Reference No. | 270 |
| SITENAME | Sluice with Pond, Fron-Alchen |
| NGR | SH75711922 |
| PRN | |
| NPRN | |
| LB | |
| Relevant Name | Sluice |
| Notes | Only see a pond and a sluice, but may be something |
| Desktop Notes | Agricultural? |
| Documentary Notes | |
| Field Visit Notes | |
| Site visit date | |
| Importance | |
| Management | |
| Sources | |

| | |
|--------------------|--|
| Site Reference No. | 271 |
| SITENAME | Pandy Bach, Llanelltud; Pandy'r Garth |
| NGR | SH73391916 |
| PRN | 36735 |
| NPRN | 40938 |
| LB | |
| Relevant Name | Pandy |
| Notes | Can't see any features, aside from the name and the RCAHMW label. At present the buildi |
| Desktop Notes | Are 271 and 272 referring to the same mill? Labelled 'Pandy-bach' on OS 1st and 2nd edition maps. Two buildings on-site on the OS early maps, both appear to be roofed on Next Perspectives AP. Appears to be private propoerty. |
| Documentary Notes | <p>Gwynedd Archives Ref No : XM/3667 : Nannau Estate Survey of 1794 indicates it was held by Margaret John and appears to be part of Pentre Farm.<2></p> <p>Possibly this is the 'fulling-mill in Nannau' belonging to Cymer Abbey in 1537 (Arch. Camb. 1981, p.48); in 1579 there was 'y kay bach yn ymyl y pandy' (Nannau 879), and by 1842-3 (Tithe Awards) Pandy Bach, tenanted by Robert Evans, lay partly in Llanelltud and partly in Garthgynfawr North township, Dolgellau. It may therefore be the same as Owen's 'Pandy'r Garth' of 1608 (wwI p.174), and also 'Pandy Garthmaelan' of 1592 (WWI p.359). It was probably disused by 1842 (Tithe Award); the surviving building is an 18th C farmhouse (now modernised) with an added section having a wheel-pit at the gable end. Above the farmhouse is a mill pond. Source claims grid ref for this site is SH7340 1917. <1></p> <p>Merioneth Archives (no ref number) Dolgellau Tithe Map 1842 (GASD) & schedule indicates that this was called Pandy Bach and that Robert Evans was the tenant <2>.</p> |
| Field Visit Notes | |
| Site visit date | |
| Importance | |
| Management | |
| Sources | Parkinson A J 1984 : J Meirioneth Hist & Rec Soc Vol IX (1984) 420-456. <1> Gwynedd Ar |

| | |
|---------------------------|---|
| Site Reference No. | 272 |
| SITENAME | Fulling Mill (Pandy-Bach) |
| NGR | SH73391919 |
| PRN | 2539 |
| NPRN | 63320 |
| LB | |
| Relevant Name | |
| Notes | No features I can see, aside from the labels. |
| Desktop Notes | See 271 |
| Documentary Notes | Source claims grid ref for this site is SH7340 1917.<1> |
| Field Visit Notes | |
| Site visit date | |
| Importance | |
| Management | |
| Sources | Jack 1981 (Arch. Camb. CXXX 1981 70-130) - mentions site at SH734 192. Also Parkinson |

| | |
|---------------------------|---|
| Site Reference No. | 273 |
| SITENAME | Hen Felin; Felin Coed Mawr; Felin Fachreth |
| NGR | SH75002220 |
| PRN | 36736 |
| NPRN | 307172 |
| LB | |
| Relevant Name | Felin |
| Notes | RCAHMW note this as site of Hen Felin. |
| Desktop Notes | RC states it was ruinous in the 1950s. Labelled 'Felin Fachreth (Corn)' on OS 1st edition map, not labelled on OS 2nd ed. 1st ed shows mill race, pond and sluice. Mill is present on OS Mastermap, indicating ruinous features are still there, but obscured by trees on Next Perspectives AP. Mill house to SE is NPRN 307173. |
| Documentary Notes | Merioneth Archives Dolgellau Ref No : ZM/3669. Nannau Estate Survey of 1794 indicates mill was held by Griffith James. Known as Felin Coed Mawr on Nannau Estate Survey. <2> RCAHMW indicate it is known as Hen Felin (see NPRN 307172). |
| Field Visit Notes | |
| Site visit date | |
| Importance | |
| Management | |
| Sources | Merioneth Archives Dolgellau Ref No : ZM/3669.<2> |

| | |
|--------------------|------------------------------------|
| Site Reference No. | 274 |
| SITENAME | Crushing Mill SE Maes-Tryfer |
| NGR | SH68831974 |
| PRN | |
| NPRN | 34127 |
| LB | |
| Relevant Name | |
| Notes | I see nothing - is it mislabelled? |
| Desktop Notes | Industrial |
| Documentary Notes | |
| Field Visit Notes | |
| Site visit date | |
| Importance | |
| Management | |
| Sources | |

| | |
|--------------------|--|
| Site Reference No. | 275 |
| SITENAME | Llwyn y Ffynnon |
| NGR | SH80222054 |
| PRN | |
| NPRN | |
| LB | |
| Relevant Name | Ffynnon |
| Notes | Cluster of builidngs called Llwyn y Ffynnon. Name suggests a mill is present here or nearb |
| Desktop Notes | The buildings appear roofed on Next Perspectives AP. Part of one building is obscured by a tree. |
| Documentary Notes | |
| Field Visit Notes | |
| Site visit date | |
| Importance | |
| Management | |
| Sources | |

| | |
|---------------------------|--|
| Site Reference No. | 276 |
| SITENAME | Sluice |
| NGR | SH79852098 |
| PRN | |
| NPRN | |
| LB | |
| Relevant Name | Sluice |
| Notes | Sluice with pond. Another pond and sluice to W at Pant y Pannel. Possible larger pond to |
| Desktop Notes | Possibly agricultural. Associated buildings are roofed on APs. |
| Documentary Notes | |
| Field Visit Notes | |
| Site visit date | |
| Importance | |
| Management | |
| Sources | |

| | |
|---------------------------|--|
| Site Reference No. | 277 |
| SITENAME | Sluice |
| NGR | SH74262091 |
| PRN | |
| NPRN | |
| LB | |
| Relevant Name | Sluice |
| Notes | Sluices & pond at Nannau. No other evidence of mill. |
| Desktop Notes | Probably garden-related. |
| Documentary Notes | |
| Field Visit Notes | |
| Site visit date | |
| Importance | |
| Management | |
| Sources | |

| | |
|--------------------|--|
| Site Reference No. | 278 |
| SITENAME | Sluice |
| NGR | SH74292001 |
| PRN | |
| NPRN | |
| LB | |
| Relevant Name | Sluice |
| Notes | Sluice at Nannau. No other evidence of mill. |
| Desktop Notes | Possibly garden-related. |
| Documentary Notes | |
| Field Visit Notes | |
| Site visit date | |
| Importance | |
| Management | |
| Sources | |

| | |
|--------------------|---|
| Site Reference No. | 279 |
| SITENAME | Sluice |
| NGR | SH73692052 |
| PRN | |
| NPRN | |
| LB | |
| Relevant Name | Sluice |
| Notes | Sluice on the banks of Llyn Cynwch - just SW of boathouse. No other evidence of mill. |
| Desktop Notes | Probably related to reservoir. |
| Documentary Notes | |
| Field Visit Notes | |
| Site visit date | |
| Importance | |
| Management | |
| Sources | |

| | |
|--------------------|--|
| Site Reference No. | 280 |
| SITENAME | Sluice |
| NGR | SH70542053 |
| PRN | |
| NPRN | |
| LB | |
| Relevant Name | Sluice |
| Notes | Sluice & pond on slopes of Mynydd Foel Uchaf. No other evidence of mill. |
| Desktop Notes | As 281 |
| Documentary Notes | |
| Field Visit Notes | |
| Site visit date | |
| Importance | |
| Management | |
| Sources | |

| | |
|--------------------|--|
| Site Reference No. | 281 |
| SITENAME | Sluice |
| NGR | SH70542010 |
| PRN | |
| NPRN | |
| LB | |
| Relevant Name | Sluice |
| Notes | Sluice E of Foel Isbri. Possibly associated with gold mine. No other evidence of mill. |
| Desktop Notes | Likely to be related to mines. |
| Documentary Notes | |
| Field Visit Notes | |
| Site visit date | |
| Importance | |
| Management | |
| Sources | |

| | |
|---------------------------|---|
| Site Reference No. | 282 |
| SITENAME | Sluice |
| NGR | SH65872034 |
| PRN | |
| NPRN | 28230 |
| LB | |
| Relevant Name | Sluice |
| Notes | Sluice & pond with possible leat leading to substantial cluster of buildings at Cae Goronwy |
| Desktop Notes | Likely to be agricultural. Buildings here are still roofed. |
| Documentary Notes | |
| Field Visit Notes | |
| Site visit date | |
| Importance | |
| Management | |
| Sources | |

| | |
|---------------------------|--|
| Site Reference No. | 283 |
| SITENAME | Sluice |
| NGR | SH63862595 |
| PRN | |
| NPRN | |
| LB | |
| Relevant Name | Sluice |
| Notes | Sluice at Graig Isaf with some distance away to ESE . No other evidence of mill. |
| Desktop Notes | |
| Documentary Notes | |
| Field Visit Notes | |
| Site visit date | |
| Importance | |
| Management | |
| Sources | |

| | |
|---------------------------|---|
| Site Reference No. | 284 |
| SITENAME | Sluice |
| NGR | SH63922585 |
| PRN | |
| NPRN | |
| LB | |
| Relevant Name | Sluice |
| Notes | Sluice with pond. No other evidence of mill. Note sluice to N at Graig Isaf (site ref no 283 |
| Desktop Notes | |
| Documentary Notes | |
| Field Visit Notes | |
| Site visit date | |
| Importance | |
| Management | |
| Sources | |

| | |
|---------------------------|---|
| Site Reference No. | 285 |
| SITENAME | Sluice |
| NGR | SH62252702 |
| PRN | |
| NPRN | |
| LB | |
| Relevant Name | Sluice |
| Notes | Sluice & pond. no other evidence of mill. |
| Desktop Notes | |
| Documentary Notes | |
| Field Visit Notes | |
| Site visit date | |
| Importance | |
| Management | |
| Sources | |

| | |
|--------------------|--|
| Site Reference No. | 286 |
| SITENAME | Sluice |
| NGR | SH64082751 |
| PRN | |
| NPRN | |
| LB | |
| Relevant Name | Sluice |
| Notes | Sluice & pond N of Nantcol. No other evidence of mill. |
| Desktop Notes | |
| Documentary Notes | |
| Field Visit Notes | |
| Site visit date | |
| Importance | |
| Management | |
| Sources | |

| | |
|--------------------|--|
| Site Reference No. | 287 |
| SITENAME | Sluice |
| NGR | SH62443295 |
| PRN | |
| NPRN | |
| LB | |
| Relevant Name | Sluice |
| Notes | Sluice on the banks of Llyn y Fedw. No other evidence of mill. |
| Desktop Notes | |
| Documentary Notes | |
| Field Visit Notes | |
| Site visit date | |
| Importance | |
| Management | |
| Sources | |

| | |
|--------------------|---|
| Site Reference No. | 288 |
| SITENAME | Bryn Llefrith |
| NGR | SH71973339 |
| PRN | |
| NPRN | |
| LB | |
| Relevant Name | Mill Pond; Mill Race |
| Notes | Sluice, mill pond & mill race leading to substantial buildings at Bryn Llefrith to N. |
| Desktop Notes | Mill pond still present on OS Mastermap and Next Perspectives AP. The mill race is not present on Mastermap or the AP. Mill building is still roofed on the AP. |
| Documentary Notes | |
| Field Visit Notes | |
| Site visit date | |
| Importance | |
| Management | |
| Sources | |

| | |
|--------------------|--|
| Site Reference No. | 289 |
| SITENAME | Tyddyn Bach |
| NGR | SH72223323 |
| PRN | |
| NPRN | |
| LB | |
| Relevant Name | Mill Pond; Mill Race |
| Notes | Map indicates Mill Pond & Mill Race leading to Tyddyn Bach to the W. |
| Desktop Notes | Mill pond and mill race. Runs to a building at Tyddyn-bach. The line of the mill race is visible in improved fields on Next Perspectives AP. The mill pond is not visible on the AP. It is likely that the mill building is roofed and possible extended on the side of the wheel. |
| Documentary Notes | |
| Field Visit Notes | |
| Site visit date | |
| Importance | |
| Management | |
| Sources | |

| | |
|---------------------------|---|
| Site Reference No. | 290 |
| SITENAME | Rhyd Felin |
| NGR | SH71263464 |
| PRN | |
| NPRN | |
| LB | |
| Relevant Name | Felin |
| Notes | Map indicates building is called Rhyd Felin. Mill Race runs nearby (to W) towards Fron Ol |
| Desktop Notes | Possibly a house that's named after Fron Oleu Mill? (The mill race runs near to the house). |
| Documentary Notes | |
| Field Visit Notes | Not a mill - the building is a mid to late 19th century occupied house. Main block and rear-facing wing. Façade of snecked granite. The south facing gable end is rendered. A corrugated iron building is being used as a garage. |
| Site visit date | 20/09/2012 |
| Importance | |
| Management | Potential for unsympathetic development and demolition/replacement of corrugated iron |
| Sources | |

| | |
|---------------------------|---|
| Site Reference No. | 291 |
| SITENAME | Ysgwrn |
| NGR | SH72303456 |
| PRN | |
| NPRN | |
| LB | |
| Relevant Name | Sluice |
| Notes | Sluice & pond with water course leading to Ysgwrn, hill farm to N. No other evidence of m |
| Desktop Notes | |
| Documentary Notes | |
| Field Visit Notes | |
| Site visit date | |
| Importance | |
| Management | |
| Sources | |

| | |
|---------------------------|---|
| Site Reference No. | 292 |
| SITENAME | Mill Pond and Sluice |
| NGR | SH73113468 |
| PRN | 36738 |
| NPRN | |
| LB | |
| Relevant Name | Sluice, mill pond |
| Notes | Sluice & pond. Map names pond as Mill Pond. Water courses run N & S. No other evidenc |
| Desktop Notes | Leads to buildings at Bod-y-fuddau? Public access to the buildings seems unlikely. |
| Documentary Notes | |
| Field Visit Notes | |
| Site visit date | |
| Importance | |
| Management | |
| Sources | |

| | |
|---------------------------|--|
| Site Reference No. | 293 |
| SITENAME | Maen Llwyd |
| NGR | SH70673296 |
| PRN | |
| NPRN | |
| LB | |
| Relevant Name | Sluice |
| Notes | Sluice & pond W of Maen Llwyd Standing Stone |
| Desktop Notes | |
| Documentary Notes | |
| Field Visit Notes | |
| Site visit date | |
| Importance | |
| Management | |
| Sources | |

| | |
|--------------------|--|
| Site Reference No. | 294 |
| SITENAME | Aber |
| NGR | SH70743224 |
| PRN | |
| NPRN | |
| LB | |
| Relevant Name | Sluice |
| Notes | Sluice & pond E of substantial buildings at Aber. No other evidence of mill. |
| Desktop Notes | |
| Documentary Notes | |
| Field Visit Notes | |
| Site visit date | |
| Importance | |
| Management | |
| Sources | |

| | |
|--------------------|---|
| Site Reference No. | 295 |
| SITENAME | Gors Wen |
| NGR | SH69473228 |
| PRN | |
| NPRN | |
| LB | |
| Relevant Name | Sluice |
| Notes | Sluice & pond W of Gors Wen. No other evidence of mill. |
| Desktop Notes | |
| Documentary Notes | |
| Field Visit Notes | |
| Site visit date | |
| Importance | |
| Management | |
| Sources | |

| | |
|---------------------------|---|
| Site Reference No. | 296 |
| SITENAME | Bryn Teg |
| NGR | SH69963213 |
| PRN | |
| NPRN | |
| LB | |
| Relevant Name | Sluice |
| Notes | Sluice & pond W of buildings at Bryn Teg. Water course appears to run towards and close |
| Desktop Notes | |
| Documentary Notes | |
| Field Visit Notes | |
| Site visit date | |
| Importance | |
| Management | |
| Sources | |

| | |
|---------------------------|--|
| Site Reference No. | 297 |
| SITENAME | Adwy Deg |
| NGR | SH69513125 |
| PRN | |
| NPRN | |
| LB | |
| Relevant Name | Sluice |
| Notes | Sluice & pond SW of Adwy Deg. Possible leat leads past buildings at Adwy Deg. No other e |
| Desktop Notes | |
| Documentary Notes | |
| Field Visit Notes | |
| Site visit date | |
| Importance | |
| Management | |
| Sources | |

| | |
|---------------------------|---|
| Site Reference No. | 298 |
| SITENAME | Ty'n y Felin |
| NGR | SH71513192 |
| PRN | 36739 |
| NPRN | |
| LB | |
| Relevant Name | Felin |
| Notes | Map indicates site is called Ty'n y Felin. Water course nearby but no other evidence of mi |
| Desktop Notes | OS 25inch 2nd edition map shows buildings labelled Ty'n y Felin but nothing present here on OS Mastermap. Possibly obscured by trees on Next Perspectives AP. |
| Documentary Notes | |
| Field Visit Notes | |
| Site visit date | |
| Importance | |
| Management | |
| Sources | |

| | |
|---------------------------|--|
| Site Reference No. | 299 |
| SITENAME | Gelli Gain |
| NGR | SH73473173 |
| PRN | |
| NPRN | |
| LB | |
| Relevant Name | Sluice |
| Notes | Sluice & pond NW of Gelli Gain. Water course leads past buildings at Gelli Gain but no oth |
| Desktop Notes | |
| Documentary Notes | |
| Field Visit Notes | |
| Site visit date | |
| Importance | |
| Management | |
| Sources | |

| | |
|---------------------------|---|
| Site Reference No. | 300 |
| SITENAME | Gelli Gain |
| NGR | SH73473167 |
| PRN | |
| NPRN | |
| LB | |
| Relevant Name | Sluice |
| Notes | Sluice & pond W of Gelli Gain. Possible water course leads past buildings at Gelli Gain but |
| Desktop Notes | |
| Documentary Notes | |
| Field Visit Notes | |
| Site visit date | |
| Importance | |
| Management | |
| Sources | |

| | |
|---------------------------|--|
| Site Reference No. | 301 |
| SITENAME | Ty'n y Rhos |
| NGR | 86993614 |
| PRN | |
| NPRN | |
| LB | |
| Relevant Name | Sluice |
| Notes | Sluice & small pond N of Ty'n y Rhos. No other evidence of mill. |
| Desktop Notes | Probably agricultural. |
| Documentary Notes | |
| Field Visit Notes | |
| Site visit date | |
| Importance | |
| Management | |
| Sources | |

| | |
|--------------------|--|
| Site Reference No. | 302 |
| SITENAME | Coed y Foel Isaf |
| NGR | SH91693875 |
| PRN | |
| NPRN | |
| LB | |
| Relevant Name | Sluice |
| Notes | Sluice & pond at Coed y Foel Isaf. Four buildings at Coed y Foel Isaf itself are LBs but no in |
| Desktop Notes | Associated with brewhouse to N? |
| Documentary Notes | |
| Field Visit Notes | |
| Site visit date | |
| Importance | |
| Management | |
| Sources | |

| | |
|--------------------|---|
| Site Reference No. | 303 |
| SITENAME | Sluice |
| NGR | SH91014018 |
| PRN | |
| NPRN | |
| LB | |
| Relevant Name | Sluice |
| Notes | Sluice & weir. Note another weir to SW. No other evidence of mill nearby. |
| Desktop Notes | |
| Documentary Notes | |
| Field Visit Notes | |
| Site visit date | |
| Importance | |
| Management | |
| Sources | |

| | |
|---------------------------|--|
| Site Reference No. | 304 |
| SITENAME | Maes y Gadfa |
| NGR | SH90084176 |
| PRN | |
| NPRN | |
| LB | |
| Relevant Name | Sluice |
| Notes | Sluice & pond W of substantial cluster of buildings at Maes y Gadfa. Water runs from pon |
| Desktop Notes | |
| Documentary Notes | |
| Field Visit Notes | |
| Site visit date | |
| Importance | |
| Management | |
| Sources | |

| | |
|---------------------------|---|
| Site Reference No. | 305 |
| SITENAME | Sluice at Cwm Mynach Isaf |
| NGR | SH68202151 |
| PRN | 28,554 |
| NPRN | |
| LB | |
| Relevant Name | Sluice |
| Notes | Sluice with pond SW of farmstead at Cwm Mynach Isaf. Water course runs from pond & sl |
| Desktop Notes | Probably provided water for agricultural mill at Cwm Mynach Isaf. Pond and sluice shown on OS 1st and 2nd edition maps. Water ran towards buildings at Cwm Mynach Isaf. Next Perspectives AP shows that Cwm Mynach Isaf is now ruinous. |
| Documentary Notes | |
| Field Visit Notes | |
| Site visit date | |
| Importance | |
| Management | |
| Sources | |

| | |
|---------------------------|--|
| Site Reference No. | 306 |
| SITENAME | Sluice, Blaen y Cwm |
| NGR | SH71122193 |
| PRN | |
| NPRN | |
| LB | |
| Relevant Name | Sluice |
| Notes | Sluice N of buildings ar Blaen y Cwm. No other suggestion of mill. |
| Desktop Notes | Water from sluice runs towards Blaen y Cwm. May have had agricultural mill. Buildings here are still roofed on Next Perspectives AP. |
| Documentary Notes | |
| Field Visit Notes | |
| Site visit date | |
| Importance | |
| Management | |
| Sources | |

| | |
|---------------------------|--|
| Site Reference No. | 307 |
| SITENAME | Wnion Gold Mine |
| NGR | SH71342166 |
| PRN | |
| NPRN | |
| LB | |
| Relevant Name | Sluice |
| Notes | Sluice NE of Wnion Gold Mine. No other evidence of mill. |
| Desktop Notes | As 308. |
| Documentary Notes | |
| Field Visit Notes | |
| Site visit date | |
| Importance | |
| Management | |
| Sources | |

| | |
|---------------------------|---|
| Site Reference No. | 308 |
| SITENAME | Cae Gwernog |
| NGR | SH71352157 |
| PRN | |
| NPRN | |
| LB | |
| Relevant Name | Sluice |
| Notes | Sluice N of substantial buildings at Cae Gwernog and E of Wnion Gold Mine. Possible pond |
| Desktop Notes | Poss water wheel at Cae Gwernog on OS 1st and 2nd edition maps, likely to be agricultural use. Buildings here are still roofed on Next Perspectives AP. Water may also have been used for mines to W. |
| Documentary Notes | |
| Field Visit Notes | |
| Site visit date | |
| Importance | |
| Management | |
| Sources | |

| | |
|---------------------------|--|
| Site Reference No. | 309 |
| SITENAME | Felin Newydd |
| NGR | SH79702125 |
| PRN | 36740 |
| NPRN | 28386 |
| LB | 5257 |
| Relevant Name | Felin |
| Notes | Map indicates this is site of Felin Newydd (Corn). Map also indicates Sluice to N with Mill |
| Desktop Notes | Listed Building - very well preserved mill according to LB data. Mill race still in water on OS Mastermap. Mill does not fall within Scheduling category as already Listed. |
| Documentary Notes | |
| Field Visit Notes | |
| Site visit date | |
| Importance | |
| Management | |
| Sources | |

| | |
|---------------------------|---|
| Site Reference No. | 310 |
| SITENAME | Pant y Pannel |
| NGR | SH79662101 |
| PRN | |
| NPRN | |
| LB | |
| Relevant Name | Sluice |
| Notes | Sluice & possible pond near to substantial buildings at Pant y Pannel. Note further sluices |
| Desktop Notes | Possibly agricultural. Associated buildings are roofed on APs. |
| Documentary Notes | |
| Field Visit Notes | |
| Site visit date | |
| Importance | |
| Management | |
| Sources | |

| | |
|---------------------------|---|
| Site Reference No. | 311 |
| SITENAME | Sluice |
| NGR | SH80112157 |
| PRN | |
| NPRN | |
| LB | |
| Relevant Name | Sluice |
| Notes | Sluice & pond N of Coed y Rhos Lwyd. No other evidence of mill. |
| Desktop Notes | Agricultural or drainage-related? |
| Documentary Notes | |
| Field Visit Notes | |
| Site visit date | |
| Importance | |
| Management | |
| Sources | |

| | |
|---------------------------|---|
| Site Reference No. | 312 |
| SITENAME | Pandy Hen Hafod |
| NGR | SH94993740 |
| PRN | 36741 |
| NPRN | 96469 |
| LB | |
| Relevant Name | |
| Notes | RCAHMW indicate this is site of Pandy Hen Hafod. No other indication of mill. But Doc So |
| Desktop Notes | |
| Documentary Notes | Parkinson A J 1984 : J Meirioneth Hist & Rec Soc Vol IX (1984) p420-456. Source claims grid ref for this site is SH950 374. Source indicates surrounding land is known as Cae Dentir suggesting this could well be site of former pandy.<1> |
| Field Visit Notes | |
| Site visit date | |
| Importance | |
| Management | |
| Sources | Parkinson A J 1984 : J Meirioneth Hist & Rec Soc Vol IX (1984) p420-456. <1> |

| | |
|---------------------------|---|
| Site Reference No. | 313 |
| SITENAME | Sluice |
| NGR | SH71162206 |
| PRN | |
| NPRN | |
| LB | |
| Relevant Name | Sluice |
| Notes | Sluice & pond. No other evidence of mill. |
| Desktop Notes | As 306 |
| Documentary Notes | |
| Field Visit Notes | |
| Site visit date | |
| Importance | |
| Management | |
| Sources | |

| | |
|--------------------|---|
| Site Reference No. | 314 |
| SITENAME | Sluice |
| NGR | SH74042259 |
| PRN | |
| NPRN | |
| LB | |
| Relevant Name | Sluice |
| Notes | Sluice. Note two more sluices to E. Also Pandy y Glasdir to SE. |
| Desktop Notes | Industrial |
| Documentary Notes | |
| Field Visit Notes | |
| Site visit date | |
| Importance | |
| Management | |
| Sources | |

| | |
|--------------------|--|
| Site Reference No. | 315 |
| SITENAME | Sluice |
| NGR | SH74132258 |
| PRN | |
| NPRN | |
| LB | |
| Relevant Name | Sluice |
| Notes | Sluice. Note 2 other sluices - 1 to W & another to E. Also note Pandy y Glasdir to SE. |
| Desktop Notes | Industrial |
| Documentary Notes | |
| Field Visit Notes | |
| Site visit date | |
| Importance | |
| Management | |
| Sources | |

| | |
|--------------------|---|
| Site Reference No. | 316 |
| SITENAME | Sluice |
| NGR | SH74262257 |
| PRN | |
| NPRN | |
| LB | |
| Relevant Name | Sluice |
| Notes | Sluice. Note 2 other sluices to W. Also note Pandy y Glasdir to SE. |
| Desktop Notes | Industrial |
| Documentary Notes | |
| Field Visit Notes | |
| Site visit date | |
| Importance | |
| Management | |
| Sources | |

| | |
|--------------------|---|
| Site Reference No. | 318 |
| SITENAME | Sluice |
| NGR | SH76482266 |
| PRN | |
| NPRN | |
| LB | |
| Relevant Name | Sluice |
| Notes | Sluice. Is there a water course running SW to Cae Glas ? No other evidence of mill. |
| Desktop Notes | Poss supplying Cae Glas. If so, likely to be agricultural. |
| Documentary Notes | |
| Field Visit Notes | |
| Site visit date | |
| Importance | |
| Management | |
| Sources | |

| | |
|---------------------------|---|
| Site Reference No. | 319 |
| SITENAME | Sluice |
| NGR | SH79812261 |
| PRN | |
| NPRN | |
| LB | |
| Relevant Name | Sluice |
| Notes | Sluice N of Braich y Fedw. No other evidence of mill. |
| Desktop Notes | Sluice and pond with water poss running to Braich y Fedw. Agricultural? Buildings are roofed on Next Perspectives AP. |
| Documentary Notes | |
| Field Visit Notes | |
| Site visit date | |
| Importance | |
| Management | |
| Sources | |

| | |
|---------------------------|------------------------------------|
| Site Reference No. | 320 |
| SITENAME | Sluice |
| NGR | SH80032215 |
| PRN | |
| NPRN | |
| LB | |
| Relevant Name | Sluice |
| Notes | Sluice. No other evidence of mill. |
| Desktop Notes | Probably agricultural. |
| Documentary Notes | |
| Field Visit Notes | |
| Site visit date | |
| Importance | |
| Management | |
| Sources | |

| | |
|---------------------------|--|
| Site Reference No. | 321 |
| SITENAME | Ty Mawr |
| NGR | SH80792269 |
| PRN | |
| NPRN | |
| LB | 16057 |
| Relevant Name | Sluice |
| Notes | LB indicate that this is site of barn at Ty Mawr - but claims that barn has waterwheel attac |
| Desktop Notes | Listed Building. Probably agricultural mill. Pond still in water on OS Mastermap. |
| Documentary Notes | |
| Field Visit Notes | |
| Site visit date | |
| Importance | |
| Management | |
| Sources | |

| | |
|---------------------------|---|
| Site Reference No. | 322 |
| SITENAME | Sluice |
| NGR | SH81322311 |
| PRN | |
| NPRN | |
| LB | |
| Relevant Name | Sluice |
| Notes | Sluice & pond N of Pen y Rhiw. No other evidence of mill. |
| Desktop Notes | Water perhaps runs towards outbuilding at Pen y Rhiw. Possibly agricultural? Outbuilding is obscured by trees on Next Perspectives AP. Other buildings here are still roofed. |
| Documentary Notes | |
| Field Visit Notes | |
| Site visit date | |
| Importance | |
| Management | |
| Sources | |

| | |
|---------------------------|--|
| Site Reference No. | 323 |
| SITENAME | Sluice |
| NGR | SH81572312 |
| PRN | 25550 |
| NPRN | |
| LB | |
| Relevant Name | Sluice |
| Notes | Sluice NW of Wenallt. No other evidence of mill. |
| Desktop Notes | Sluice and leat running past small building at Wenallt on OS 1st edition map. Small building has gone on OS 2nd edition but the two larger Wenallt buildings to the E remain. These two buildings are represented on OS Mastermap. The easternmost building is visible on Next Perspectives AP as a ruinous building but the other features are obscured by trees. NPRN 28884 probably represents this easternmost structure; NPRN 28884 'Stone walled, end chimney. 'A'-type, direct entry, submedieval house of one and a half storeys.' |
| Documentary Notes | |
| Field Visit Notes | |
| Site visit date | |
| Importance | |
| Management | |
| Sources | |

| | |
|---------------------------|--|
| Site Reference No. | 324 |
| SITENAME | Sluice |
| NGR | SH80442302 |
| PRN | |
| NPRN | |
| LB | |
| Relevant Name | Sluice |
| Notes | Sluice & pond. No other evidence of mill. |
| Desktop Notes | Probably agricultural or drainage-related. |
| Documentary Notes | |
| Field Visit Notes | |
| Site visit date | |
| Importance | |
| Management | |
| Sources | |

| | |
|---------------------------|--|
| Site Reference No. | 325 |
| SITENAME | Ffridd Goch Mill (Gold) |
| NGR | SH74562435 |
| PRN | |
| NPRN | |
| LB | |
| Relevant Name | Mill |
| Notes | Map indicates this is site of Ffridd Goch Mill - associated with gold mining perhaps ? |
| Desktop Notes | Industrial and still roofed. |
| Documentary Notes | |
| Field Visit Notes | |
| Site visit date | |
| Importance | |
| Management | |
| Sources | |

| | |
|---------------------------|--|
| Site Reference No. | 326 |
| SITENAME | Sluice |
| NGR | SH75892577 |
| PRN | |
| NPRN | |
| LB | |
| Relevant Name | Sluice |
| Notes | Sluice SE of Cae Poeth. No other evidence of mill. |
| Desktop Notes | Probably agricultural. Building is still roofed. |
| Documentary Notes | |
| Field Visit Notes | |
| Site visit date | |
| Importance | |
| Management | |
| Sources | |

| | |
|--------------------|--|
| Site Reference No. | 327 |
| SITENAME | Sluice |
| NGR | SH75252526 |
| PRN | |
| NPRN | |
| LB | |
| Relevant Name | Sluice |
| Notes | Sluice due E of Pen y Bryn. No other evidence of mill. |
| Desktop Notes | Probably agricultural. Building is still roofed. |
| Documentary Notes | |
| Field Visit Notes | |
| Site visit date | |
| Importance | |
| Management | |
| Sources | |

| | |
|--------------------|---|
| Site Reference No. | 328 |
| SITENAME | Sluice |
| NGR | SH74822624 |
| PRN | |
| NPRN | |
| LB | |
| Relevant Name | Sluice |
| Notes | Sluice NE of Buarthre. No other evidence of mill. |
| Desktop Notes | Probably agricultural. Building is still roofed. |
| Documentary Notes | |
| Field Visit Notes | |
| Site visit date | |
| Importance | |
| Management | |
| Sources | |

| | |
|--------------------|--|
| Site Reference No. | 329 |
| SITENAME | Sluice |
| NGR | SH76262706 |
| PRN | |
| NPRN | |
| LB | |
| Relevant Name | Sluice |
| Notes | Sluice & pond SW of Hafotty Hendre. No other evidence of mill. |
| Desktop Notes | |
| Documentary Notes | |
| Field Visit Notes | |
| Site visit date | |
| Importance | |
| Management | |
| Sources | |

| | |
|--------------------|---|
| Site Reference No. | 330 |
| SITENAME | Sluice |
| NGR | SH74752747 |
| PRN | |
| NPRN | |
| LB | |
| Relevant Name | Sluice |
| Notes | Sluice & pond. No other evidence of mill. |
| Desktop Notes | |
| Documentary Notes | |
| Field Visit Notes | |
| Site visit date | |
| Importance | |
| Management | |
| Sources | |

| | |
|---------------------------|--|
| Site Reference No. | 331 |
| SITENAME | Cwm Heisian Ganol |
| NGR | SH74122729 |
| PRN | 8743 |
| NPRN | |
| LB | |
| Relevant Name | |
| Notes | PRN indicates this is site of farmstead. Note pond to E. Could watercourse running from ri |
| Desktop Notes | |
| Documentary Notes | |
| Field Visit Notes | |
| Site visit date | |
| Importance | |
| Management | |
| Sources | |

| | |
|---------------------------|--|
| Site Reference No. | 332 |
| SITENAME | Pistyll Cain |
| NGR | SH73542746 |
| PRN | 8,711 |
| NPRN | 34130 |
| LB | |
| Relevant Name | Mill |
| Notes | RCAHMW indicate this is site of ore processing mill. Note sluice to N. |
| Desktop Notes | Industrial |
| Documentary Notes | |
| Field Visit Notes | |
| Site visit date | |
| Importance | |
| Management | |
| Sources | |

| | |
|---------------------------|--|
| Site Reference No. | 333 |
| SITENAME | Pistyll Cain |
| NGR | SH73592702 |
| PRN | 8634 |
| NPRN | |
| LB | |
| Relevant Name | Mill |
| Notes | Map indicates this is an Old Mill Race. There are a number of small buildings sited N of the |
| Desktop Notes | Industrial |
| Documentary Notes | |
| Field Visit Notes | |
| Site visit date | |
| Importance | |
| Management | |
| Sources | |

| | |
|---------------------------|---|
| Site Reference No. | 334 |
| SITENAME | Sluice |
| NGR | SH72902794 |
| PRN | |
| NPRN | |
| LB | |
| Relevant Name | Sluice |
| Notes | Sluice NW of Pont Gwyn Fynydd. Note weir to N. No other evidence of mill. |
| Desktop Notes | |
| Documentary Notes | |
| Field Visit Notes | |
| Site visit date | |
| Importance | |
| Management | |
| Sources | |

| | |
|---------------------------|--|
| Site Reference No. | 335 |
| SITENAME | Pandy-isaf, Llanfor |
| NGR | SH94823590 |
| PRN | 36742 |
| NPRN | 40959 |
| LB | |
| Relevant Name | Pandy |
| Notes | |
| Desktop Notes | Buildings at this NGR appear to be roofed on Next Perspective AP. |
| Documentary Notes | Probably the 'Tyddyn-y-pandy yssa' of 1592 (WWI p.335), the house still retains the name although the pandy has been demolished. The Tithe Award map (1847) shows it next to the stream at the edge of Garth y Pandy. Cae'r Dentir surrounds the farmhouse (itself of 17thC date). All that is left of the pandy is a slight weir and a short length of walling. Source claims grid ref for this site is SH9491 3581.<1> |
| Field Visit Notes | |
| Site visit date | |
| Importance | |
| Management | |
| Sources | Parkinson A J 1984 : J Meirioneth Hist & Rec Soc Vol IX (1984) 420-456.<1> |

| | |
|---------------------------|--|
| Site Reference No. | 337 |
| SITENAME | Sluices NW of Bedd-y-Coedwr |
| NGR | SH74292870 |
| PRN | |
| NPRN | |
| LB | |
| Relevant Name | Sluice |
| Notes | Three Sluices and Pond but unsure if they run towards a building |
| Desktop Notes | |
| Documentary Notes | |
| Field Visit Notes | |
| Site visit date | |
| Importance | |
| Management | |
| Sources | |

| | |
|--------------------|--------------|
| Site Reference No. | 338 |
| SITENAME | Washing Mill |
| NGR | SH73752803 |
| PRN | 12,184 |
| NPRN | |
| LB | |
| Relevant Name | Washing Mill |
| Notes | |
| Desktop Notes | Industrial |
| Documentary Notes | |
| Field Visit Notes | |
| Site visit date | |
| Importance | |
| Management | |
| Sources | |

| | |
|--------------------|--------------|
| Site Reference No. | 339 |
| SITENAME | Washing Mill |
| NGR | SH73592820 |
| PRN | 21847 |
| NPRN | |
| LB | |
| Relevant Name | Washing Mill |
| Notes | Industrial |
| Desktop Notes | |
| Documentary Notes | |
| Field Visit Notes | |
| Site visit date | |
| Importance | |
| Management | |
| Sources | |

| | |
|--------------------|-----------------------------|
| Site Reference No. | 340 |
| SITENAME | SW of Ffridd-bryn-coch Well |
| NGR | SH70382853 |
| PRN | |
| NPRN | |
| LB | |
| Relevant Name | Sluice |
| Notes | |
| Desktop Notes | |
| Documentary Notes | |
| Field Visit Notes | |
| Site visit date | |
| Importance | |
| Management | |
| Sources | |

| | |
|--------------------|----------------|
| Site Reference No. | 341 |
| SITENAME | Ty-cerig-uchaf |
| NGR | SH85973565 |
| PRN | 17353 |
| NPRN | |
| LB | |
| Relevant Name | Ty-cerig-uchaf |
| Notes | |
| Desktop Notes | |
| Documentary Notes | |
| Field Visit Notes | |
| Site visit date | |
| Importance | |
| Management | |
| Sources | |

| | |
|---------------------------|---|
| Site Reference No. | 342 |
| SITENAME | Melin Hennydd |
| NGR | SH89993500 |
| PRN | 36743 |
| NPRN | 308287 |
| LB | |
| Relevant Name | Melin |
| Notes | RCAHMW claim this is site of Melin Hennydd, Bala. No indications of mill. |
| Desktop Notes | RC site - approximate NGR? Nothing here on maps or Next Perspectives AP. |
| Documentary Notes | |
| Field Visit Notes | |
| Site visit date | |
| Importance | |
| Management | |
| Sources | |

| | |
|---------------------------|---|
| Site Reference No. | 343 |
| SITENAME | Pant y Neuadd |
| NGR | SH87393403 |
| PRN | 27098 |
| NPRN | |
| LB | |
| Relevant Name | |
| Notes | Is there a leat leading from NW past farm outbuildings ? No other evidence of mill. |
| Desktop Notes | Agricultural? |
| Documentary Notes | |
| Field Visit Notes | |
| Site visit date | |
| Importance | |
| Management | |
| Sources | |

| | |
|--------------------|---------------------------------|
| Site Reference No. | 344 |
| SITENAME | Sluice |
| NGR | SH88613389 |
| PRN | |
| NPRN | |
| LB | |
| Relevant Name | Sluice |
| Notes | Sluice SE of Beudu Dol Llychwyn |
| Desktop Notes | Possibly agricultural. |
| Documentary Notes | |
| Field Visit Notes | |
| Site visit date | |
| Importance | |
| Management | |
| Sources | |

| | |
|--------------------|---|
| Site Reference No. | 345 |
| SITENAME | Plas Madoc |
| NGR | SH88173336 |
| PRN | |
| NPRN | |
| LB | |
| Relevant Name | Sluice |
| Notes | Sluice N of buildings at Plas Madoc. No other evidence of mill. |
| Desktop Notes | Possibly agricultural. |
| Documentary Notes | |
| Field Visit Notes | |
| Site visit date | |
| Importance | |
| Management | |
| Sources | |

| | |
|---------------------------|---|
| Site Reference No. | 346 |
| SITENAME | Sluice |
| NGR | SH89283302 |
| PRN | 27001 |
| NPRN | |
| LB | |
| Relevant Name | Sluice |
| Notes | Sluice N of Gwern Herin - no other evidence of mill |
| Desktop Notes | |
| Documentary Notes | |
| Field Visit Notes | |
| Site visit date | |
| Importance | |
| Management | |
| Sources | |

| | |
|---------------------------|--|
| Site Reference No. | 347 |
| SITENAME | Cornelau |
| NGR | SH92843302 |
| PRN | |
| NPRN | |
| LB | |
| Relevant Name | Sluice |
| Notes | Sluice & pond S of buildings at Cornelau. No other evidence of mill. |
| Desktop Notes | Probably agricultural. Possible ruined building on Next Perspectives AP. |
| Documentary Notes | |
| Field Visit Notes | |
| Site visit date | |
| Importance | |
| Management | |
| Sources | |

| | |
|--------------------|---|
| Site Reference No. | 348 |
| SITENAME | Pandy Uchaf, Llanfor; Pandy Uchaf, Rhiwaedog |
| NGR | SH94433448 |
| PRN | 36744 |
| NPRN | 40986 |
| LB | |
| Relevant Name | Mill |
| Notes | RCAHMW claim this is site of Pandy Rhiwaedog or Pandy Uchaf. |
| Desktop Notes | RCAHMW/Coflein states that the site is now occupied by a vicarage. |
| Documentary Notes | Parkinson A J 1984 : J Meirioneth Hist & Rec Soc Vol IX (1984) p420-456. Source claims grid ref for this site is SH9444 3448. It was extant in 1592 (WWI p.335) and probably the same as 'Pandu Ucha, Rhiwaedog', leased with Gelligreen in 1726 (DRO Z/DS/12/57). There is a persistent local tradition that the pandy stood near a limekiln on Y Garnedd land (ex inf. Mr M McNaught, Pandy-isaf) but the Tithe Award map (1847) shows it on the site now occupied by the Victorian vicarage, Glan Hirnant. <1> |
| Field Visit Notes | |
| Site visit date | |
| Importance | |
| Management | |
| Sources | Parkinson A J 1984 : J Meirioneth Hist & Rec Soc Vol IX (1984) p420-456. <1> |

| | |
|--------------------|--|
| Site Reference No. | 349 |
| SITENAME | Ffrydan Factory |
| NGR | SH92193677 |
| PRN | 36745 |
| NPRN | |
| LB | |
| Relevant Name | Factory |
| Notes | Ffrydan flannel & tweed mill. Weir & sluice with mill race to W; weir & sluice with mill race to E |
| Desktop Notes | Labelled 'Ffrydan Factory (Disused)' on OS Mastermap, so not converted? Mill race labelled on Mastermap. Obscured by trees on Next Perspectives AP. Footpath nearby on Google Earth Street View. |
| Documentary Notes | |
| Field Visit Notes | Mill building lies very close to the Afon Tryweryn, therefore it has a very short tail race, running directly from the mill into the river. A long mill race from the W survives in excellent condition, although not in water. A bridge crosses the leat close to the mill; the bridge is shown on the OS 2nd edition map. The mill building is of local partially coursed rubble stone, surviving particularly well on the river frontage. The wheel would have been on the W side. One large timber as well as possible other fragments survive in the undergrowth. Further bits of timber and machinery are present on the E side of the mill. Mill building rubble is scattered around the site. There is a possible yard to the E of the mill; there are traces of cobbling and drainage channels. |
| Site visit date | 8/11/2012 |
| Importance | Condition: good horizontal preservation; excellent leat; some machinery. Group value: with Felin Newydd and Rhiwlas Estate. Survival: good horizontal, some vertical. Amenity value: on public footpath. |
| Management | 1- Relict mill site with evidence for water power system. |
| Sources | Trees are growing all over the mill building and within the leat (unmanaged woodland). |

| | |
|--------------------|---|
| Site Reference No. | 350 |
| SITENAME | Felin Newydd |
| NGR | SH92563684 |
| PRN | 36746 |
| NPRN | 40001 |
| LB | |
| Relevant Name | Felin |
| Notes | Site of Felin Newydd Corn Mill. Wier, sluices & mill race to W. |
| Desktop Notes | No description in Coflein. Next Perspectives AP shows a roofed building. AP and OS Mastermap show that there are now fewer buildings here than on the 1st and 2nd edition maps but it is not clear if any still remain as foundations. Seems likely to be domestic now. Mill race obscured by trees on Next Perspectives AP but represented as water on OS Mastermap. |
| Documentary Notes | |
| Field Visit Notes | Deep-cut leat, parallel to river and, at least at initial stages, still in water. The leat is rock-cut in places. The mill building is completely converted and rendered. Original chimney is intact. Unlikely to be any surviving machinery. |
| Site visit date | 8/11/2012 |
| Importance | <p>Whilst the water management system is extremely well preserved the house is converted to such an extent that it is of local importance only.</p> <p>The leat is of schedulable quality/national importance. The mill building of district or local importance.</p> <p>Condition: leat excellent; mill building modern conversion.</p> <p>Group value: with 449 and Rhiwlas estate.</p> <p>Survival: high horizontal.</p> <p>B - mill buildings in use but retain their relict power systems.</p> |
| Management | |
| Sources | |

| | |
|--------------------|--|
| Site Reference No. | 351 |
| SITENAME | Shop yr Onwy |
| NGR | SH92753748 |
| PRN | |
| NPRN | |
| LB | |
| Relevant Name | Sluice |
| Notes | Sluice & reservoir. No evidence of mill. |
| Desktop Notes | Possibly associated with reservoir. |
| Documentary Notes | |
| Field Visit Notes | |
| Site visit date | |
| Importance | |
| Management | |
| Sources | |

| | |
|--------------------|---|
| Site Reference No. | 352 |
| SITENAME | Sluice |
| NGR | SH92693737 |
| PRN | |
| NPRN | |
| LB | |
| Relevant Name | Sluice |
| Notes | Sluice W of Shop Covert. No evidence of mill. |
| Desktop Notes | Possibly associated with reservoir. |
| Documentary Notes | |
| Field Visit Notes | |
| Site visit date | |
| Importance | |
| Management | |
| Sources | |

| | |
|--------------------|--|
| Site Reference No. | 353 |
| SITENAME | Sluice |
| NGR | SH92913702 |
| PRN | |
| NPRN | |
| LB | |
| Relevant Name | Sluice |
| Notes | Sluice & pond E of Rhiwlas. No evidence of mill. |
| Desktop Notes | |
| Documentary Notes | |
| Field Visit Notes | |
| Site visit date | |
| Importance | |
| Management | |
| Sources | |

| | |
|--------------------|--|
| Site Reference No. | 354 |
| SITENAME | Llyn Maen Bras |
| NGR | SH92973959 |
| PRN | |
| NPRN | |
| LB | |
| Relevant Name | Sluice |
| Notes | Sluice at Llyn Maen Bras. No evidence of mill. |
| Desktop Notes | For reservoir. |
| Documentary Notes | |
| Field Visit Notes | |
| Site visit date | |
| Importance | |
| Management | |
| Sources | |

| | |
|---------------------------|---|
| Site Reference No. | 355 |
| SITENAME | Hafoty Isaf |
| NGR | SH97554208 |
| PRN | |
| NPRN | |
| LB | |
| Relevant Name | Sluice |
| Notes | Sluice & pond with possible leat W of and running towards substantial buildings at Hafoty |
| Desktop Notes | |
| Documentary Notes | |
| Field Visit Notes | |
| Site visit date | |
| Importance | |
| Management | |
| Sources | |

| | |
|---------------------------|--|
| Site Reference No. | 357 |
| SITENAME | Ty'n y Bryn |
| NGR | SH95823909 |
| PRN | |
| NPRN | |
| LB | |
| Relevant Name | Sluice |
| Notes | Sluice & pond N of Ty'n y Bryn. Note another sluice & pond to W. No other evidence of mi |
| Desktop Notes | |
| Documentary Notes | |
| Field Visit Notes | |
| Site visit date | |
| Importance | |
| Management | |
| Sources | |

| | |
|---------------------------|---|
| Site Reference No. | 358 |
| SITENAME | Ty'n y Bryn |
| NGR | SH95703900 |
| PRN | |
| NPRN | |
| LB | |
| Relevant Name | Sluice |
| Notes | Sluice & pond W of Ty'n y Bryn. Note another sluice & pond N of Ty'n y Bryn. No other evi |
| Desktop Notes | |
| Documentary Notes | |
| Field Visit Notes | |
| Site visit date | |
| Importance | |
| Management | |
| Sources | |

| | |
|---------------------------|---|
| Site Reference No. | 359 |
| SITENAME | Pandy Llwyn Iolyn |
| NGR | SH96073970 |
| PRN | 36747 |
| NPRN | 40963 |
| LB | |
| Relevant Name | Pandy |
| Notes | Map indicates this is site of Pandy with Mill Race & Sluice. RCAHMW claim it is Pandy Llwy |
| Desktop Notes | |
| Documentary Notes | The pandy was extant in 1790 (Thorowgood 289) but possibly out of use by 1847 since the Tithe Award map shows no tentering-field. The pandy, which stood close to the river, has been demolished and the present house is 19thC in date. Source claims grid ref for this site is SH9608 3970. <1> |
| Field Visit Notes | |
| Site visit date | |
| Importance | |
| Management | |
| Sources | Parkinson A J 1984 : J Meirioneth Hist & Rec Soc Vol IX (1984) 420-456. <1> |

| | |
|--------------------|---|
| Site Reference No. | 360 |
| SITENAME | Ty Isaf |
| NGR | SH98273885 |
| PRN | |
| NPRN | |
| LB | |
| Relevant Name | Sluice |
| Notes | Sluice & pond NW of Ty Isaf. No other evidence of mill. |
| Desktop Notes | |
| Documentary Notes | |
| Field Visit Notes | |
| Site visit date | |
| Importance | |
| Management | |
| Sources | |

| | |
|--------------------|---------------------------|
| Site Reference No. | 361 |
| SITENAME | Sluice |
| NGR | SH96833869 |
| PRN | |
| NPRN | |
| LB | |
| Relevant Name | Sluice |
| Notes | Sluice NE of Cefnddwysarn |
| Desktop Notes | |
| Documentary Notes | |
| Field Visit Notes | |
| Site visit date | |
| Importance | |
| Management | |
| Sources | |

| | |
|--------------------|--|
| Site Reference No. | 362 |
| SITENAME | Cefnddwysarn |
| NGR | SH96633862 |
| PRN | |
| NPRN | |
| LB | |
| Relevant Name | Sluice |
| Notes | Sluice & Mill Race NE of Cefnddwysarn Woollen Factory. |
| Desktop Notes | |
| Documentary Notes | |
| Field Visit Notes | |
| Site visit date | |
| Importance | |
| Management | |
| Sources | |

| | |
|--------------------|--|
| Site Reference No. | 363 |
| SITENAME | Cefnddwysarn Woollen Mill |
| NGR | SH96523851 |
| PRN | 36748 |
| NPRN | 96476 |
| LB | |
| Relevant Name | Tannery |
| Notes | Cefnddwysarn Woollen Mill with Sluice & Mill Race to NE. |
| Desktop Notes | |
| Documentary Notes | |
| Field Visit Notes | |
| Site visit date | |
| Importance | |
| Management | |
| Sources | |

| | |
|--------------------|---|
| Site Reference No. | 364 |
| SITENAME | Hen Hafod Saw Mill |
| NGR | SH95093748 |
| PRN | 36749 |
| NPRN | |
| LB | |
| Relevant Name | Mill |
| Notes | Map indicates this is site of Hen Hafod Saw Mill. Mill pond & Mill Race to NE. Note that RC |
| Desktop Notes | |
| Documentary Notes | |
| Field Visit Notes | |
| Site visit date | |
| Importance | |
| Management | |
| Sources | |

| | |
|--------------------|--|
| Site Reference No. | 365 |
| SITENAME | Melin Meloch |
| NGR | SH95123680 |
| PRN | 36750 |
| NPRN | 40016 |
| LB | |
| Relevant Name | Melin |
| Notes | Map indicates this is site of Melin Meloch corn mill. |
| Desktop Notes | |
| Documentary Notes | <p>Merioneth Archives Dolgellau Ref No : Z/DDD/6/78 Map dated 1908 (part of estate sale catalogue) shows farmhouse and mill on river. (Part of the Rhiwlas Estate papers). <2></p> <p>Bala/Corwen area, 11 mills were trying to cater for 1000 farms, and in the western area of the county there were only 4 mills for 1500 farms. At a meeting of the Merioneth NFU Executive Committee on December 14 1940 it was claimed that there were at least 20 idle mills in the district between Talsarnau and Dolgellau - Tal y Bont Mill, Tyddyn-du Mill, Trawsfynydd Mill, Ffridd Mill, Felin Newydd Mill (Rhydymain) and Felin Bryncrug. On January 25th 1941 an article written by M J Jones daughter of Mr David Jones late of Melin Meloch, Bala gave a romantic view of the revival of Welsh mills - she portrayed the decline of the mills over the previous 20 years as a social loss as well as an economic blow. A year or so later the War Agricultural Committee took over an idle mill, the three-storey stone-built Meloch Mill. Evan Rowlands, 60 years old, became the new miller and he soon had the mill running smoothly with a new concrete race and a 200-year old water-wheel generating 500 hp. The mill produced 12 tons of flour per week in addition to milling animal feeds for local farmers. <9></p> |
| Field Visit Notes | |
| Site visit date | |
| Importance | |
| Management | |
| Sources | Merioneth Archives Dolgellau Ref No : Z/DDD/6/78 <2> Journal of the Welsh Mills Society |

| | |
|--------------------|---|
| Site Reference No. | 366 |
| SITENAME | Melin y Calettwr |
| NGR | SH97783539 |
| PRN | 36751 |
| NPRN | 40019 |
| LB | |
| Relevant Name | Melin |
| Notes | Map indicates this is site of Melin y Calettwr - a corn mill. Note 2 sluices, possible pond & l |
| Desktop Notes | RC descrip - mostly demolished. Wheel still extant? Not clear in RC descrip. |
| Documentary Notes | |
| Field Visit Notes | Viewed from road. Fragments of the mill building survive to N of late 19th C house that may be a late mill house. Mill building was of rubble stone with a blocked window on W side. No machinery visible. A small channel, visible from the road, is the remains of the tail race. The river flow adjacent to the mill is v strong (photographs 15&16), forming waterfalls in places. Mill race is not accessible. |
| Site visit date | 29/11/2012 |
| Importance | Condition: Ruinous Group value: with pandy (367) Survival: moderate horizontal and vertical 1 - Relict mill site with evidence for water management system. |
| Management | Threat from potential development (it is within a garden, next to a house) and natural dec |
| Sources | |

| | |
|--------------------|--|
| Site Reference No. | 367 |
| SITENAME | Pandy'r Cletwr |
| NGR | SH97703539 |
| PRN | 36752 |
| NPRN | 40970 |
| LB | |
| Relevant Name | Mill |
| Notes | RCAHMW claim this is site of Pandy'r Cletwr - a fulling mill. No other evidence of mill. |
| Desktop Notes | Not present on OS 2nd edition map. |
| Documentary Notes | Parkinson A J (1984) Meirioneth Historical and Records Society Vol IX (1984) p420-456. Source indicates grid ref as SH977 354. The pandy is listed as extant in 1722 (WWI p.174, 360) and was leased from Plas Rhiwaedog in 1726 (DRO Z/DS/12/58 & 61). The exact site is uncertain, but there is a ruin close to Pont y Caletwr near the corn-mill, and two fields just downstream in Llanfor parish were called Cae'r-pandy and Erw ddentir in 1847 (Tithe Award). <1> |
| Field Visit Notes | Viewed from the road - no access to the site itself. Remains of the mill appear to be in the field asumed to be Cae'r Pandy (Tithe Map 1847). On a small terrace above the river. Fragmentary remains consist of uncoursed rubble stone, although the remains barely exist above foundation level. The basic shape, however, can be identified. No machinery remains. Requires closer examination to identify water power system. |
| Site visit date | 29/11/2012 |
| Importance | Condition: Ruinous Group value: With corn mill, which is probably later Survival: High horizontal Potential: Early abandonment site. Potential below ground archaeology is high. 1 - Relict mill site [with evidence for water power system?] |
| Management | Threat from trees - site is overgrown. |
| Sources | Parkinson A J (1984) Meirioneth Historical and Records Society Vol IX (1984) p420-456 |

| | |
|--------------------|--|
| Site Reference No. | 368 |
| SITENAME | Pandy Isaf |
| NGR | SH97903509 |
| PRN | 36753 |
| NPRN | 40958 |
| LB | |
| Relevant Name | |
| Notes | RCAHMW claim this is site of Pandy Isaf - a fulling mill. No other evidence of mill. |
| Desktop Notes | RC descrip - length of rubble walling is believed to be remains of pandy. |
| Documentary Notes | Extant in 1722 (Bodwenni 144 : NLW 19208B), this mill had already been destroyed by 1839. The Tithe Award map shows two fields upstream of Pandy'r Cletwr named Cae pandu and Cae dentir in different ownership to the lower pandy fields. The proximity of two groups of fields simiarly named immediately suggests just one pandy, but the documentary evidence clearly lists three pandai in Llandderfel in 1722 namely Pandy'r Cletwr, Pandy Isaf and Pandy Uchaf. Source claims grid ref for this site is SH979 351.<1> |
| Field Visit Notes | <p>Old bridge replaced by later bridge in 19th C; the angle of the turn from the original bridge was probably too great to be practical. Two parallel remnant walls which may be associated with the old fulling mill are present on the E river bank between the two bridges. The later bridge intersects, and post-dates, the two remnant walls' S side. The other end of the walls is obscured by a bank.</p> <p>Interesting example of a changing historic landscape and continuity; was the mill out of use before the bridge was updated or was the mill required to move in order to update the road?</p> |
| Site visit date | 29/11/2012 |
| Importance | <p>Condition: well preserved where not cut by bridge.</p> <p>Group value: with early and later bridges.</p> <p>Potential: good archaeological potential.</p> <p>Further assessment: documentary, topographic survey, trial trenching.</p> <p>1. Relict mill site (no evidence for water power system visible from road). National importance.</p> |
| Management | |
| Sources | Parkinson A J 1984 : J Meirioneth Hist & Rec Soc Vol IX (1984) 420-456.<1> |

| | |
|---------------------------|--|
| Site Reference No. | 369 |
| SITENAME | Ty Cerig |
| NGR | SH97673501 |
| PRN | |
| NPRN | |
| LB | |
| Relevant Name | Sluice |
| Notes | Sluice, pond & possible leat running E & straight past group of buildings at Ty Cerig. Could |
| Desktop Notes | Probably agricultural. |
| Documentary Notes | |
| Field Visit Notes | |
| Site visit date | |
| Importance | |
| Management | |
| Sources | |

| | |
|---------------------------|---|
| Site Reference No. | 370 |
| SITENAME | Pandy Llwyneinion |
| NGR | SH95893530 |
| PRN | 36754 |
| NPRN | 40961 |
| LB | |
| Relevant Name | |
| Notes | RCAHMW claim this is site of Pandy Llwyneinion. No other evidence. |
| Desktop Notes | No descrip in Coflein. No evidence for a mill at this NGR on the OS maps. Parkinson ref. |
| Documentary Notes | Owen lists this mill as extant in 1811 (WWI p.174) and it was occupied by William Edwards, dyer, in 1816 (NLW 19209B). The site cannot now be identified with certainty : it is not shown on the Tithe Award map (1847), but may possibly be a ruin just south of the former Capel Llwyneinion. Source claims grid ref for this site is SH959 353.<1> |
| Field Visit Notes | |
| Site visit date | |
| Importance | |
| Management | |
| Sources | Parkinson A J 1984 : J Meirioneth Hist & Rec Soc Vol IX (1984) 420-456.<1> |

| | |
|---------------------------|---|
| Site Reference No. | 371 |
| SITENAME | Hafod Fawr |
| NGR | SH97163474 |
| PRN | |
| NPRN | |
| LB | |
| Relevant Name | Sluice |
| Notes | Sluice with pond & possible leat leading to cluster of buildings at Hafod Fawr. Could there |
| Desktop Notes | Probably agricultural. |
| Documentary Notes | |
| Field Visit Notes | |
| Site visit date | |
| Importance | |
| Management | |
| Sources | |

| | |
|---------------------------|--|
| Site Reference No. | 372 |
| SITENAME | Bryn Bedwog |
| NGR | SH93083276 |
| PRN | |
| NPRN | |
| LB | |
| Relevant Name | Sluice |
| Notes | Sluice with possible pond S of Bryn Bedwog farmhouse. No other evidence of mill. |
| Desktop Notes | Probably agricultural. |
| Documentary Notes | |
| Field Visit Notes | |
| Site visit date | |
| Importance | |
| Management | |
| Sources | |

| | |
|---------------------------|--|
| Site Reference No. | 373 |
| SITENAME | Gwern Hefin |
| NGR | SH89293286 |
| PRN | |
| NPRN | |
| LB | |
| Relevant Name | Sluice |
| Notes | Sluice with watercourse running directly passed outbuildings at Gwern Hefin farmhouse - |
| Desktop Notes | Water wheel labelled here on OS Mastermap. Next Perspectives AP - all buildings appear to be roofed. |
| Documentary Notes | |
| Field Visit Notes | |
| Site visit date | |
| Importance | |
| Management | |
| Sources | |

| | |
|---------------------------|---|
| Site Reference No. | 374 |
| SITENAME | Pentre Felin |
| NGR | SH88563282 |
| PRN | 36755 |
| NPRN | |
| LB | |
| Relevant Name | Felin |
| Notes | Watercourse runs directly past building at Pentre Felin farmhouse. No other evidence of |
| Desktop Notes | Building appears to be roofed on Next Perspectives AP. |
| Documentary Notes | |
| Field Visit Notes | |
| Site visit date | |
| Importance | |
| Management | |
| Sources | |

| | |
|--------------------|---|
| Site Reference No. | 375 |
| SITENAME | Hen Glan Llyn |
| NGR | SH88903206 |
| PRN | |
| NPRN | |
| LB | |
| Relevant Name | Sluice |
| Notes | Sluice S of Hen Glan Llyn Country House. No other evidence of mill. |
| Desktop Notes | |
| Documentary Notes | |
| Field Visit Notes | |
| Site visit date | |
| Importance | |
| Management | |
| Sources | |

| | |
|--------------------|--|
| Site Reference No. | 376 |
| SITENAME | Mill |
| NGR | SH82443248 |
| PRN | 10542 |
| NPRN | |
| LB | |
| Relevant Name | Mill |
| Notes | PRN indicates this could be site of remains of mill or sheep dipping pen. No other evidenc |
| Desktop Notes | HER states that it could be the remains of a mill. |
| Documentary Notes | |
| Field Visit Notes | |
| Site visit date | |
| Importance | |
| Management | |
| Sources | |

| | |
|--------------------|---|
| Site Reference No. | 377 |
| SITENAME | Sluice |
| NGR | SH88423146 |
| PRN | |
| NPRN | |
| LB | |
| Relevant Name | Sluice |
| Notes | Sluice SW of Glanllyn. No other evidence of mill. |
| Desktop Notes | |
| Documentary Notes | |
| Field Visit Notes | |
| Site visit date | |
| Importance | |
| Management | |
| Sources | |

| | |
|--------------------|--|
| Site Reference No. | 378 |
| SITENAME | Bryn Cocyn |
| NGR | SH90453144 |
| PRN | |
| NPRN | |
| LB | |
| Relevant Name | Sluice |
| Notes | Sluice with pond SE of cluster of buildings at Bryn Cocyn. Possible watercourse runs directl |
| Desktop Notes | Probably agricultural. Possible ruined building on Next Perspectives AP. |
| Documentary Notes | |
| Field Visit Notes | |
| Site visit date | |
| Importance | |
| Management | |
| Sources | |

| | |
|--------------------|---|
| Site Reference No. | 379 |
| SITENAME | Carn Dochan |
| NGR | SH84973065 |
| PRN | |
| NPRN | |
| LB | |
| Relevant Name | Sluice |
| Notes | Sluice - associated with Carn Dochan Gold Mine perhaps ? No other evidence of mill. |
| Desktop Notes | |
| Documentary Notes | |
| Field Visit Notes | |
| Site visit date | |
| Importance | |
| Management | |
| Sources | |

| | |
|--------------------|--|
| Site Reference No. | 380 |
| SITENAME | Bryn Gwyn |
| NGR | SH86123100 |
| PRN | |
| NPRN | |
| LB | |
| Relevant Name | Sluice |
| Notes | Sluice slightly NW of substantial cluster of buildings adjoining possible pond at Bryn Gwyn. |
| Desktop Notes | |
| Documentary Notes | |
| Field Visit Notes | |
| Site visit date | |
| Importance | |
| Management | |
| Sources | |

| | |
|---------------------------|---|
| Site Reference No. | 381 |
| SITENAME | Felindre |
| NGR | SH88673012 |
| PRN | 36756 |
| NPRN | |
| LB | |
| Relevant Name | Felin |
| Notes | Sluice with possible pond(s) close to cluster of buildings at Felindre. Although no other cle |
| Desktop Notes | Buildings appear roofed on Next Perspectives AP. |
| Documentary Notes | |
| Field Visit Notes | |
| Site visit date | |
| Importance | |
| Management | |
| Sources | |

| | |
|---------------------------|---|
| Site Reference No. | 382 |
| SITENAME | Llandderfel Saw Mill |
| NGR | SH98333712 |
| PRN | 36757 |
| NPRN | |
| LB | |
| Relevant Name | Mill |
| Notes | Map indicates a cluster of buildings - the Saw Mill is named. Also : Mill Cottages, Mill Hous |
| Desktop Notes | |
| Documentary Notes | |
| Field Visit Notes | |
| Site visit date | |
| Importance | |
| Management | |
| Sources | |

| | |
|--------------------|---|
| Site Reference No. | 383 |
| SITENAME | Llandrillo Saw Mill |
| NGR | SH03493719 |
| PRN | |
| NPRN | |
| LB | |
| Relevant Name | Mill |
| Notes | Map indicates this is site of Saw Mill. Sluice and weir to S. |
| Desktop Notes | |
| Documentary Notes | |
| Field Visit Notes | |
| Site visit date | |
| Importance | |
| Management | |
| Sources | |

| | |
|--------------------|---|
| Site Reference No. | 384 |
| SITENAME | Tyddyn Inco |
| NGR | SH99053637 |
| PRN | |
| NPRN | |
| LB | |
| Relevant Name | Sluice |
| Notes | Sluice & pond with aqueduct at Tyddyn Inco. No other evidence of mill. Is there any signifi |
| Desktop Notes | |
| Documentary Notes | |
| Field Visit Notes | |
| Site visit date | |
| Importance | |
| Management | |
| Sources | |

| | |
|--------------------|---|
| Site Reference No. | 385 |
| SITENAME | Pant Saer |
| NGR | SH88582976 |
| PRN | |
| NPRN | |
| LB | |
| Relevant Name | Sluice |
| Notes | Sluice & pond S of cluster of buildings at Pant Saer. Although no other clear evidence of m |
| Desktop Notes | Buildings appear roofed on Next Perspectives AP. Part of existing farm. |
| Documentary Notes | |
| Field Visit Notes | |
| Site visit date | |
| Importance | |
| Management | |
| Sources | |

| | |
|--------------------|---|
| Site Reference No. | 386 |
| SITENAME | Pandy Mawr |
| NGR | SH87692996 |
| PRN | 36758 |
| NPRN | 40964 |
| LB | |
| Relevant Name | Pandy |
| Notes | RCAHMW indicate this is site of Pandy Mawr. Note site of large woollen mill & tannery a li |
| Desktop Notes | Buildings here appear to be roofed on Next Perspectives AP. |
| Documentary Notes | Owen lists this as extant in 1853, but this may actually refer to the house of that name, an 18thC structure with no trace of a pandy attached although not far from the Factory. Source claims grid ref for this site is SH8769 2996. <1> |
| Field Visit Notes | Converted tastefully. The mill race ran off a drainage channel through a now built-up area to the S of the pandy, N of the disised railway line. The pandy was once in open ground in the N of the village. It is now surrounded by modern housing. There is little chance of surviving machinery. Building is steeply gabled. Single storey with upper storey in attic. Two blocked doorways on N gable end, indicating multi-phasing. Windows are modern replacements. Two chimneys, one off-centre. Brickwork on E long side indicates later phases. |
| Site visit date | 29/11/2012 |
| Importance | Good horizontal survival, making this a potential Listing candidate. Building converted but retains some original features. Water system lost. Group value: village. Survival: high horizontal. |
| Management | |
| Sources | Parkinson A J 1984 : J Meirioneth Hist & Rec Soc Vol IX (1984) 420-456. <1> |

| | |
|--------------------|--|
| Site Reference No. | 387 |
| SITENAME | Bryn yr Aber |
| NGR | SH87802995 |
| PRN | 36759 |
| NPRN | 40,916 |
| LB | |
| Relevant Name | mill, tannery |
| Notes | Large complex described as woollen mill, tannery & leather works, factory. Complex inclu |
| Desktop Notes | RC description - v little machinery remains but incl overshot wheel. |
| Documentary Notes | |
| Field Visit Notes | Complex built-up area behind cemetery - no public access. Waterwheel labelled on OS Mastermap is not visible from public access points on the ground. Converted building to the NE of the cemetery is perhaps associated with the mill. Mill building itself has gone? Foundations may exist but the site is not accessible. |
| Site visit date | 29/11/2012 |
| Importance | |
| Management | |
| Sources | Parkinson A J 1984 J Meirioneth Hist & Rec Soc Vol IX (1984) 420-456. Source claims grid |

| | |
|--------------------|--|
| Site Reference No. | 388 |
| SITENAME | Melin Pen y Geulan |
| NGR | SH87942975 |
| PRN | 34172 |
| NPRN | 40017 |
| LB | |
| Relevant Name | |
| Notes | Site of Melin Pen y Geulan Corn Mill with sluice & mill race to S. |
| Desktop Notes | PRN 34172 states the mill is now ruinous. |
| Documentary Notes | |
| Field Visit Notes | <p>Mill has been substantially refurbished and recently roofed (see photographs 1&2). It is difficult to see how much is original - the building appears to have been cladded. Three storeys, ground floor cart entrance. First and second floor windows at gable end. A mill stone has been placed at the modern gate/entrance to the site.</p> <p>Associated building to the N has also been refurbished.</p> <p>Survival of water management systems is uncertain and must now form part of the garden.</p> <p>Site observed from the road.</p> |
| Site visit date | 29/11/2012 |
| Importance | <p>Condition: substantially refurbished.</p> <p>Group value: with village.</p> <p>Survival: Horizontal uncertain, vertical very much altered.</p> <p>Potential: low.</p> <p>D- Minor or damaged site.</p> |
| Management | |
| Sources | |

| | |
|--------------------|--|
| Site Reference No. | 389 |
| SITENAME | Pandy, Llanuwchllyn; Pandy Ifan Ffowc |
| NGR | SH87902970 |
| PRN | 36760 |
| NPRN | 40931 |
| LB | |
| Relevant Name | Pandy |
| Notes | RCAHMW indicate this is site of Pandy Ifan Ffowc. Note Melin Pen y Geulan (site ref no 3 |
| Desktop Notes | No mill on OS maps at RCAHMW's NGR. |
| Documentary Notes | This building was already a ruin by 1930 (NLW 8378B), when it was known as Pandy Ifan Ffowc, and it has now vanished. It was listed by Owen (WWI p.174) as extant by 1670, probably on the strength of the poem to Pont-y-Pandy by Sion Dafydd Las (NLW 19209B). A marriage settlement of 1697/98 (Wigfair 2001) lists 'a water corn mill called Melyn y Pandu . . . a messuage called Tythyn y Melinydd with the fulling mill standing thereon . . . a mesuage called Tyddyn y Pandu . . . ', suggesting that the pandy was close to the corn mill and the bridge. It was probably still in use in the later 19th C, since it was occupied in 1885 by Humphrey Williams, fuller (NLW 19209B). Source claims grid ref for this site is SH879 297.<1> |
| Field Visit Notes | Site of the early mill is hard to identify on the ground. Drains shown on the OS Mastermap perhaps relate to associated leats? Pont y Pandy appears to be an old bridge and therefore could be named after this mill. Viewed from road and footpaths. |
| Site visit date | 29/11/2012 |
| Importance | |
| Management | |
| Sources | Parkinson A J 1984 J Meirioneth Hist & Rec Soc Vol IX (1984) 420-456.<1> |

| | |
|---------------------------|--|
| Site Reference No. | 390 |
| SITENAME | Tyddyn y Felin |
| NGR | SH87102973 |
| PRN | 36761 |
| NPRN | |
| LB | |
| Relevant Name | Felin |
| Notes | Map indicates cluster of buildings on riverbank called Tyddyn y Felin. Name is very sugges |
| Desktop Notes | Mill house. Next Perspectives AP shows the building is roofed. |
| Documentary Notes | |
| Field Visit Notes | |
| Site visit date | |
| Importance | |
| Management | |
| Sources | |

| | |
|---------------------------|---|
| Site Reference No. | 391 |
| SITENAME | Llwyn Llwydyn |
| NGR | SH85362890 |
| PRN | |
| NPRN | |
| LB | |
| Relevant Name | Sluice |
| Notes | Sluice with possible pond at Llwyn Llwydyn - no other evidence of mill. |
| Desktop Notes | Probably agricultural. |
| Documentary Notes | |
| Field Visit Notes | |
| Site visit date | |
| Importance | |
| Management | |
| Sources | |

| | |
|--------------------|--|
| Site Reference No. | 392 |
| SITENAME | Sluice |
| NGR | SH87402896 |
| PRN | |
| NPRN | |
| LB | |
| Relevant Name | Sluice |
| Notes | Sluice & pond NE of Cib Gellan. No other evidence of mill. |
| Desktop Notes | Probably agricultural. |
| Documentary Notes | |
| Field Visit Notes | |
| Site visit date | |
| Importance | |
| Management | |
| Sources | |

| | |
|--------------------|--|
| Site Reference No. | 393 |
| SITENAME | Drws y Nant Uchaf |
| NGR | SH84932619 |
| PRN | 36762 |
| NPRN | |
| LB | |
| Relevant Name | Sluice |
| Notes | Sluice & pond S of substantial cluster of buildings at Drws y Nant Uchaf. No other evidenc |
| Desktop Notes | Probably agricultural mill here. Water runs from pond and sluice towards an outbuilding on OS 2nd edition map. The building is roofed on Next Perspectives AP. Listable? |
| Documentary Notes | Journal of the Welsh Mills Society, No. 7 (1991) Source tells of Richard Edwards who was born at Drwsynant Uchaf on May 13th 1861. Richard's father - Evan Edwards - had commenced business as a mill carpenter as well as farming Drwsynant. Two of his sons, Richard & John, went into partnership as millwrights and rented a vacant tannery in Llanuwchllyn. This tannery had previously been a woollen mill and part of the tenter-frames were re-used as joists in one of the newer buildings. <9> |
| Field Visit Notes | |
| Site visit date | |
| Importance | |
| Management | |
| Sources | Journal of the Welsh Mills Society, No. 7 (1991) <9> |

| | |
|---------------------------|---|
| Site Reference No. | 394 |
| SITENAME | Moel Caws |
| NGR | SH83992745 |
| PRN | 6867 |
| NPRN | |
| LB | |
| Relevant Name | Mill |
| Notes | PRN indicates that this is site of remains of Moel Caws Water Mill. No other evidence of |
| Desktop Notes | Nothing at this NGR on OS 1:10560 1st and 2nd edition maps or OS Mastermap. Nothing obvious on Next Perspectives AP. Identified as part of G1443 GAT project. HER descrip 'Water mill (remains of) square building with 2 compartments and wheel pit. Dry stone construction, the walls survive to 1-2 courses high c.6m x 6m.' |
| Documentary Notes | |
| Field Visit Notes | |
| Site visit date | |
| Importance | |
| Management | |
| Sources | |

| | |
|---------------------------|--|
| Site Reference No. | 395 |
| SITENAME | Blaen y Cwm |
| NGR | SH90792441 |
| PRN | |
| NPRN | |
| LB | |
| Relevant Name | Sluice |
| Notes | Sluice with pond W of substantial cluster of buildings at Blaen y Cwm. No other evidence |
| Desktop Notes | Probably agricultural. |
| Documentary Notes | |
| Field Visit Notes | |
| Site visit date | |
| Importance | |
| Management | |
| Sources | |

| | |
|---------------------------|--|
| Site Reference No. | 396 |
| SITENAME | Cae'r Dynyn |
| NGR | SH82992469 |
| PRN | |
| NPRN | |
| LB | |
| Relevant Name | Sluice |
| Notes | Sluice - no other evidence of mill. |
| Desktop Notes | Sluice and poss pond; water from sluice appears to run past Cae'r dynyn building then runs to river on OS 1st and 2nd edition maps. Wheel poss visible on early maps on N side of building. Not clear if the poss mill was agricultural. Next Perspectives AP - Cae'r dynyn is now ruinous - two walls survive. These two walls are present on OS Mastermap. |
| Documentary Notes | |
| Field Visit Notes | |
| Site visit date | |
| Importance | |
| Management | |
| Sources | |

| | |
|---------------------------|--|
| Site Reference No. | 397 |
| SITENAME | Tyddyn Mawr |
| NGR | SH71813023 |
| PRN | |
| NPRN | |
| LB | |
| Relevant Name | Sluice |
| Notes | One of two sets of sluices & ponds E of substantial cluster of buildings at Tyddyn Mawr. S |
| Desktop Notes | |
| Documentary Notes | |
| Field Visit Notes | |
| Site visit date | |
| Importance | |
| Management | |
| Sources | |

| | |
|--------------------|--|
| Site Reference No. | 398 |
| SITENAME | Tyddyn Mawr |
| NGR | SH71743026 |
| PRN | |
| NPRN | |
| LB | |
| Relevant Name | Sluice |
| Notes | One of two sets of sluices & ponds E of substantial cluster of buildings at Tyddyn Mawr. S |
| Desktop Notes | |
| Documentary Notes | |
| Field Visit Notes | |
| Site visit date | |
| Importance | |
| Management | |
| Sources | |

| | |
|--------------------|--|
| Site Reference No. | 399 |
| SITENAME | Llyn Dubach |
| NGR | SH74604237 |
| PRN | |
| NPRN | |
| LB | |
| Relevant Name | Sluice |
| Notes | Sluice on Llyn Dubach. No other evidence of mill. Possibly associated with Foel Gron Slate |
| Desktop Notes | Industrial |
| Documentary Notes | |
| Field Visit Notes | |
| Site visit date | |
| Importance | |
| Management | |
| Sources | |

| | |
|--------------------|---|
| Site Reference No. | 400 |
| SITENAME | Llyn Dubach |
| NGR | SH74654235 |
| PRN | |
| NPRN | |
| LB | |
| Relevant Name | Sluice |
| Notes | Sluice & possible pond E of Llyn Dubach. No other evidence of mill. Possibly associated wit |
| Desktop Notes | Industrial |
| Documentary Notes | |
| Field Visit Notes | |
| Site visit date | |
| Importance | |
| Management | |
| Sources | |

| | |
|--------------------|---|
| Site Reference No. | 401 |
| SITENAME | Nant y Cyrtiau |
| NGR | SH91234276 |
| PRN | |
| NPRN | |
| LB | |
| Relevant Name | |
| Notes | Substantial cluster of buildings, one of which appears to be sited next to water course lea |
| Desktop Notes | |
| Documentary Notes | |
| Field Visit Notes | |
| Site visit date | |
| Importance | |
| Management | |
| Sources | |

| | |
|---------------------------|---|
| Site Reference No. | 402 |
| SITENAME | Ty'n y Ddol Uchaf |
| NGR | SH92434220 |
| PRN | 36763 |
| NPRN | |
| LB | |
| Relevant Name | Mill |
| Notes | Heritage New Sites indicate this is site of Ty'n y Ddol Water Mill - no other evidence of mil |
| Desktop Notes | |
| Documentary Notes | |
| Field Visit Notes | |
| Site visit date | |
| Importance | |
| Management | |
| Sources | |

| | |
|---------------------------|--|
| Site Reference No. | 403 |
| SITENAME | Melin Maerdy |
| NGR | SJ01874447 |
| PRN | 36764 |
| NPRN | |
| LB | |
| Relevant Name | Melin |
| Notes | Melin Maerdy with pond and weirs to E & W. |
| Desktop Notes | |
| Documentary Notes | |
| Field Visit Notes | |
| Site visit date | |
| Importance | |
| Management | |
| Sources | |

| | |
|---------------------------|---|
| Site Reference No. | 404 |
| SITENAME | Melin Alwen |
| NGR | SJ02514395 |
| PRN | 36765 |
| NPRN | 40911 |
| LB | |
| Relevant Name | Melin |
| Notes | RCAHMW indicate this is site of Melin Alwen sawmill. Mill Race flows further S. Perhaps th |
| Desktop Notes | |
| Documentary Notes | Parkinson A J 1984 : J Meirioneth Hist & Rec Soc Vol IX (1984) p420-456. Source claims grid ref for this site is SJ0250 4397. Although named as a 'sawmill' by the O.S. by 1888 (25" map) this building had the appearance of a textile mill. It was dated 1853, but was apparently not occupied at the time of the 1861 census. A lean-to section might have housed a pandy. <1> |
| Field Visit Notes | |
| Site visit date | |
| Importance | |
| Management | |
| Sources | Parkinson A J 1984 : J Meirioneth Hist & Rec Soc Vol IX (1984) p420-456. <1> |

| | |
|---------------------------|--|
| Site Reference No. | 405 |
| SITENAME | Hafoty yr Hengwm |
| NGR | SH86652051 |
| PRN | |
| NPRN | |
| LB | |
| Relevant Name | |
| Notes | Probably not a mill - most likely a summer refuge for a shepherd. but building is a little lar |
| Desktop Notes | Probably just a hafod but would be worth a site visit. Present on OS 1st ed map. |
| Documentary Notes | |
| Field Visit Notes | |
| Site visit date | |
| Importance | |
| Management | |
| Sources | |

| | |
|---------------------------|---|
| Site Reference No. | 406 |
| SITENAME | Garthgynfor |
| NGR | SH75991599 |
| PRN | 2562 |
| NPRN | |
| LB | |
| Relevant Name | mill |
| Notes | PRN claims this is site of Garthgynfor fulling mill - water course to N but no other evidenc |
| Desktop Notes | Hut Circle Settlement Survey (G1104) has PRN 2562 as a hut circle at SH61156445 - some PRN duplication here? HER description for the mill implies that the mill is no longer extant. It is also an approximate NGR. |
| Documentary Notes | |
| Field Visit Notes | |
| Site visit date | |
| Importance | |
| Management | |
| Sources | Jack 1981 (Arch. Camb. CXXX 1981 70-130) - mentions Garthgynfor site at SH 7616 with |

| | |
|---------------------------|--|
| Site Reference No. | 407 |
| SITENAME | Pandy Aberangell |
| NGR | SH84281018 |
| PRN | 36766 |
| NPRN | |
| LB | |
| Relevant Name | Pandy |
| Notes | According to A J Parkinson 1984 (see Document Source field) the site cannot be found b |
| Desktop Notes | Coflein states that there is no trace of the pandy on the ground. |
| Documentary Notes | Listed by Owen (WWI p.174) as extant in 1814, its site cannot be found; but on the opposite side of the county boundary close to the village is Coed-y-Pandy. Source claims grid ref for this site is SH84 10. <1> |
| Field Visit Notes | |
| Site visit date | |
| Importance | |
| Management | |
| Sources | Parkinson A J 1984 : J Meirioneth Hist & Rec Soc Vol IX (1984) 420-456 <1> |

| | |
|--------------------|--|
| Site Reference No. | 408 |
| SITENAME | Pandy Braich y Ceunant |
| NGR | SH76101779 |
| PRN | 36767 |
| NPRN | 40942 |
| LB | |
| Relevant Name | |
| Notes | Noted by RCAHMW as site of Pandy Braich y Ceunant. No evidence of mill. A J Parkinson (|
| Desktop Notes | Destroyed according to Parkinson. No description in Coflein. |
| Documentary Notes | It was in existence by 1755, when it was occupied by Robert Parry, fuller (Cal. Mer. Q.S. Rolls I, p.139). In 1807 the adjoining land was leased by Lewis Roberts, fuller, for building a spinning and carding mill (Thurston 58); a second lease of 1821 (Thurston 71) includes this 'factory', but strangely a third sub-lease of 1823 (NLW Edward Griffith 49) mentions a parcel of land adjoining the fulling mill 'where a new factory is to be erected'. It is of interest that the under-lessees at this date were a consortium of 4 Shrewsbury drapers. The factory and fulling mill have been destroyed, apparently to construct a drive to the mansion of Caerynwch (ex. Inf. Mr & Mrs Ellis, Brithdir). Source claims grid ref for this site is SH761 178.<1> |
| Field Visit Notes | |
| Site visit date | |
| Importance | |
| Management | |
| Sources | Parkinson A J 1984 : J Meirioneth Hist & Rec Soc Vol IX (1984) 420-456.<1> |

| | |
|--------------------|--|
| Site Reference No. | 409 |
| SITENAME | Pandy Esgair Wen; Tyddyn y Pandy, Llanfachreth |
| NGR | SH76292019 |
| PRN | 36768 |
| NPRN | 40952 |
| LB | |
| Relevant Name | Pandy |
| Notes | RCAHMW indicates this is site of Pandy Esgair Wen. No other evidence of mill. |
| Desktop Notes | Nothing present at this NGR on OS 1st and 2nd edition maps or on OS Mastermap. Any features may be obscured by trees on Next Perspectives AP. NGR is approximate and may be nothing extant but nevertheless may be worth a visit if time. |
| Documentary Notes | A J Parkinson (1984) claims fulling mill was extant in Llanfachreth by 1570 ('Tyddyn maes penerddig with one fulling mill' - Tanybwllch 361) and subsequent documents indicating alternative names suggest that this was its location. In 1579 'Maes penerddig alias Tyddyn-y-pandy' was leased (Nanau 934). The first mention of 'Pandy yr Esgair Wen' was in 1708 (Mostyn 3851/2) and by 1780 it had become 'a fulling mill and messuage called Eskerwen otherwise Tythin y Pandu' (Coleman 1394). It is possible that 'Y Pandye newyddion' of 1584 (WWI p.361), later 'Pandynewidd' (1667 - Nannau Add. 3702), may be the same site since there are actually two mills. They are both ruined, but were similar in plan, having an internal overshot water-wheel probably driving a single pair of stocks. The field by the farm buildings used to contain tenter-frames : the stumps were found during ploughing in about 1945, and the field was known as Cae tintiriau. In 1801 machines for 'treating wool' were installed (Trans' Soc. Cymrodorion 1939, p.135), presumably in the farm buildings which are unnecessarily large for the 50-acre farm. The tenant then was John Roberts, listed in 1791 as a 'web manufacturer' of Dolgellau (WWI p. 195). The machines may have been carding engines, but it is not clear how they were powered since there is no leat to the farm. Source claims grid ref for this site is SH763 202.<1> |
| Field Visit Notes | |
| Site visit date | |
| Importance | |
| Management | |
| Sources | Parkinson A J 1984 : J Meirioneth Hist & Rec Soc Vol IX (1984) 420-456.<1> |

| | |
|--------------------|---|
| Site Reference No. | 410 |
| SITENAME | Pandy Llaethgwm |
| NGR | SH90663965 |
| PRN | 36769 |
| NPRN | 40960 |
| LB | |
| Relevant Name | Pandy |
| Notes | RCAHMW indicate this is site of Pandy Llaethgwm. There is a corn mill nearby. A J Parkins |
| Desktop Notes | |
| Documentary Notes | It is listed by Owen (WWI p.174) as extant in 1720 but in Llanfor parish. The Tithe Award map for Llandderfel (1838) confirms its location at Tai'r Felin, Llaethgwm township. The map shows three fields named Cae dentir close to the existing derelict corn mill (itself dated 1745), and Maes Pandy ucha and issa beyond. The mill contains machinery of 19thC date, but has a lean-to section against the front which could have contained fulling-stocks. Source claims grid ref for this site is SH9066 3966.<1> |
| Field Visit Notes | <p>The tailrace is visible where it returns to the river. Odyn is extant but has been converted to an outbuilding/storage facility/shed with PVC doors and windows. The adjacent blacksmith's has been converted to a house. The smithy could well have been used by both the old and new mills.</p> <p>Corn Mill : a 3-bay building with extensions to the N & S. It is a 2 storey building. There are dormer windows to the upper floor and gigantic lintels over ground floor doors and windows. The mill has a house attached but the mill building is the one to the NE and would have a small leat and tailrace as it backs onto the river. There are two detached grain storage/stables on the E side of the farmyard, built of field stone rubble and dating from at least the 18th century. There is also a detached building to the N of the mill - could this be a grain store ? Building are now functions of the farm with a lot of breeze block modern buildings on site. Is it listable ? Note : the rear of the mill building has been obscured by breeze-block extensions.</p> <p>'Old Mill' - a Pandy ? An earlier corn mill ? The building was viewed from the road as there was no access on site. This is a ruinous mill. The building is of local rubble field stone - some blocks are quite large, some rounded. It is a rectangular building with an annexe of some kind on the N side. It survives up to 4 courses high in places. There is no machinery surviving but the wheel would have been on the S side. A well-preserved leat runs N to S, turning W to flow around the S side of the mill. A channel, now tree-lined, survives. It is very deep, is a very well-preserved earthwork feature easily visible from the road which must have formed a small bridge where it crossed the leat. The tailrace heads NW towards Afon Mynach.</p> <p>It is possible that 'Old Mill' was the Pandy and the Corn Mill was the original corn mill (RCAHMW imply in NPRN 28745 that the corn mill was moved). However RCAHMW and HER records seem somewhat confused about the mill complex here.</p> |
| Site visit date | 17/01/2013 |
| Importance | <p>Condition : good archaeological evidence</p> <p>Group value : Odyn on the river bank with Corn Mill and Pandy associations.</p> <p>Vulnerability : decay</p> |

| | |
|------------|--|
| | Survival : Good horizontally; building is ruinous; no machinery |
| | Potential : strong evidence of early abandonment |
| Management | Trees growing within the Old Mill site are likely to disturb remains. Trees are also growing |
| Sources | Parkinson A J 1984 : J Meirioneth Hist & Rec Soc Vol IX (1984) 420-456.<1> |

| | |
|--------------------|--|
| Site Reference No. | 412 |
| SITENAME | Pandy Uchaf |
| NGR | SH983437778 |
| PRN | 36770 |
| NPRN | 40985 |
| LB | |
| Relevant Name | Pandy |
| Notes | Pandy Uchaf. Felin Uchaf (disused) also noted on map. Are they 2 different mills ? |
| Desktop Notes | |
| Documentary Notes | Parkinson A J 1984 : J Meirioneth Hist & Rec Soc Vol IX (1984) p420-456. Source claims grid ref for this site is SH983 377. It ws extant in 1722 (Bodwenni 144) but possibly disused by 1754 (' . . . Site of a fulling mill and two quilleets of land called Erw'r felin and Erw'r pandy . . . ', NW 19209B q. Bodwenni ms.) and rebuilt as a woollen factory by 1838 (Tithe Award lists 'Factory' and Cae pandy). At the 1861 census it was unoccupied, but the factory master, John Jones, and his family plus two young 'factory attendants' lived in the village. The mill has been converted into a house. <1> |
| Field Visit Notes | |
| Site visit date | |
| Importance | |
| Management | |
| Sources | Parkinson A J 1984 : J Meirioneth Hist & Rec Soc Vol IX (1984) p420-456. <1> |

| | |
|--------------------|--|
| Site Reference No. | 413 |
| SITENAME | Cylynin Mill |
| NGR | SH57250721 |
| PRN | 36771 |
| NPRN | |
| LB | |
| Relevant Name | Mill |
| Notes | No indication of mill. Site noted on 1794 map but not on 2nd edition map - part of Nanna |
| Desktop Notes | No mill on OS 2nd edition or on OS Mastermap. |
| Documentary Notes | Gwynedd Archives Ref No :XM/3667.<2> |
| Field Visit Notes | |
| Site visit date | |
| Importance | |
| Management | |
| Sources | Gwynedd Archives Ref No :XM/3667.<2> |

| | |
|--------------------|---|
| Site Reference No. | 414 |
| SITENAME | Pandy'r Pentre, Llanelltud; Hen Felin |
| NGR | SH72191917 |
| PRN | 32,541 |
| NPRN | 40982 |
| LB | |
| Relevant Name | |
| Notes | |
| Desktop Notes | Coflein states that the building is small bwthyn, probably formerly a pandy and that it is roofed. May be Listing quality? |
| Documentary Notes | <p>Parkinson A J 1984 : J Meirioneth Hist & Rec Soc Vol IX (1984) p420-456. Source claims grid ref for this site is SH7219 1918. This mill is mentioned in a Peniarth manuscript of 1612 (WWI p.361) but not otherwise known. The pandy is close to Pentre farmhouse, and is now used as a cowshed; it has an overshot water-wheel on one gable, but no sign of the fulling-stocks remains. A fireplace (formerly with a wickerwork hood) at the other end suggests that it was either used for dyeing or was later converted into a cottage. <1></p> <p>Gwynedd Archives Ref No : XM/3667. Known in Nannau Estate survey of 1794 as Hen Felin. <2></p> <p>The mill house and garden was held by Rob Humphreys and seems to be part of Pentre Farm.</p> <p>It is now part of a farm and is surrounded by farmland and woodland.</p> |
| Field Visit Notes | |
| Site visit date | |
| Importance | |
| Management | |
| Sources | Parkinson A J 1984 : J Meirioneth Hist & Rec Soc Vol IX (1984) p420-456. <1> Gwynedd A |

| | |
|---------------------------|---|
| Site Reference No. | 415 |
| SITENAME | Pandy Cwm yr Afon |
| NGR | SH62303009 |
| PRN | 36772 |
| NPRN | 40947 |
| LB | |
| Relevant Name | Pandy |
| Notes | RCAHMW notes this as site of Pandy Cwm yr Afon. River runs nearby but no other eviden |
| Desktop Notes | No description in Coflein. Near Cym yr Afon farm complex but no mill is labelled here on early or modern OS maps. |
| Documentary Notes | Source claims grid ref for this site is SH623 301.<1> See also Site Ref No 191 |
| Field Visit Notes | |
| Site visit date | |
| Importance | |
| Management | |
| Sources | Parkinson A J 1984 : J Meirioneth Hist & Rec Soc Vol IX (1984) 420-456. <1> |

| | |
|---------------------------|---|
| Site Reference No. | 416 |
| SITENAME | Gydros Isaf |
| NGR | SH90804635 |
| PRN | |
| NPRN | |
| LB | |
| Relevant Name | |
| Notes | Substantial cluster of buildings, one of which appears to sit next to a water course with s |
| Desktop Notes | |
| Documentary Notes | |
| Field Visit Notes | |
| Site visit date | |
| Importance | |
| Management | |
| Sources | |

| | |
|---------------------------|--|
| Site Reference No. | 417 |
| SITENAME | Unknown |
| NGR | SH63903351 |
| PRN | |
| NPRN | |
| LB | |
| Relevant Name | |
| Notes | Building noted on water course which could be leat drawn from larger watercourse nearb |
| Desktop Notes | |
| Documentary Notes | |
| Field Visit Notes | |
| Site visit date | |
| Importance | |
| Management | |
| Sources | |

| | |
|---------------------------|---|
| Site Reference No. | 420 |
| SITENAME | Cae Pandy Newydd |
| NGR | SH73991826 |
| PRN | 36773 |
| NPRN | |
| LB | |
| Relevant Name | Pandy |
| Notes | Llwyn Survey Of 1820 indicates this is Cae Pandy Newydd - no other evidence of mill. |
| Desktop Notes | Exact location of mill uncertain. |
| Documentary Notes | ZM/86 Meirionnydd Archives - Llwyn Estate Survey 1820 <2> : Lot 58 is a field known as Cae Pandy Newydd. The field is quite large - there are two buildings on the estate map which could possibly have been mills. Consequently the NGR is an approximation and suggests the site of only one of the buildings. A water course runs fairly close to the other. The Llwyn Estate was owned by Thomas Hartley Esq. and was surveyed by J & E Furnival. |
| Field Visit Notes | |
| Site visit date | |
| Importance | |
| Management | |
| Sources | ZM/86 Meirionnydd Archives - Llwyn Estate Survey 1820 <2> |

| | |
|--------------------|---|
| Site Reference No. | 421 |
| SITENAME | The Old Mill, Harlech |
| NGR | SH58173127 |
| PRN | 3896 |
| NPRN | |
| LB | 25506? |
| Relevant Name | Felin |
| Notes | |
| Desktop Notes | <p>Buildings here appear roofed on Next Perspectives AP. Labelled 'The Old Mill' on OS Mastermap (roofed on AP). Does not appear to be labelled as a mill on the early OS 25 inch 1st and 2nd edition maps. Referred to as 'mill, site of' in HER (PRN 3896 - HER description useful: 'Site of mill, recorded in 1305, shown on map by Speed to NE of Harlech Castle where land falls sharply to a caravan site.'). Appears to be early mill but evidence indicates unlikely to be schedulable remains.</p> <p>LB 25506 refers to Ty'r Felin, a house to SE. OS Mastermap labels Yr Odyn to SE of the mill (ie possible corn drying kiln). This building appears roofed on Next Perspectives AP.</p> |
| Documentary Notes | <p>ZF/20 Cors y Gedol Estate Sale Catalogue 28th-29th October 1908 : Two sites marked Ty'r Felin appear on the Sale map - with a pond and leat nearby. The Notes mention Lot 3 : Ty'r Felin (Part of) and indicates that this was The Old Mill. It is described as being used as a Stable, Calf's House, Hay Loft but with valuable water rights as there is an ample flow of water for Milling or power. It was in the occupation of Mr John Jones as yearly tenant. Also Lot 4 : Ty'r Felin (Part of) or the Mill House with outbuildings, yard and garden. It was in the occupation of Mr John Jones as yearly tenant. Lot 5 : Ty'r Felin (Part of) described as Gerddi ir Crofts - also in the occupation of Mr John Jones as yearly tenant. Lot 12 : Ty'r Felin (Part of) described as Llyn Uchaf or the Upper Pond featuring a strong embankment and two running streams of water running through. <11></p> |
| Field Visit Notes | |
| Site visit date | |
| Importance | |
| Management | |
| Sources | ZF/20 Cors y Gedol Estate Sale Catalogue 28th-29th October 1908 <11> |

| | |
|--------------------|--|
| Site Reference No. | 423 |
| SITENAME | Pen yr Allt |
| NGR | SH96794061 |
| PRN | 36774 |
| NPRN | 40024 |
| LB | |
| Relevant Name | Mill |
| Notes | RCAHMW claim this is site of Penrallt Corn Mill. No other evidence of mill. |
| Desktop Notes | 257 may be original pandy and 256 is later factory building? OS 1st ed map labels site of flannel racks - nothing visible at their location on Next Perspectives AP. Next Perspectives AP shows that the factory building is now ruinous but perhaps still stands to quite a height. It is not clear if the 'pandy' (257) is ruinous. This complex has numerous RC NPRNs - essentially saying that the factory building is part of a large ruined complex, 3 storeys, wheel pit filled in. RC have lots of records/sources. |
| Documentary Notes | Parkinson A J 1984 : J Meirioneth Hist & Rec Soc Vol IX (1984) 420-456. Source claims grid ref for the site is SH8433 1621. Actual site of pandy is probably to E (site ref no 257) but source also makes reference to this site.<1> |
| Field Visit Notes | |
| Site visit date | |
| Importance | |
| Management | |
| Sources | Parkinson A J 1984 : J Meirioneth Hist & Rec Soc Vol IX (1984) 420-456. <1> |

| | |
|---------------------------|---|
| Site Reference No. | 424 |
| SITENAME | Sluice |
| NGR | SH81002148 |
| PRN | |
| NPRN | |
| LB | |
| Relevant Name | Sluice |
| Notes | Sluice SE of Esgeiriau. No other evidence of mill. |
| Desktop Notes | Re Sluice at SH8100214, SE of Esgeiriau: water runs from sluice towards PRN 11795 med house platform. HER notes remains of a drainage hood at PRN 11795. May not be mill related but potentially early if it is. |
| Documentary Notes | Parkinson A J 1984 : J Meirioneth Hist & Rec Soc Vol IX (1984) p420-456. Source claims grid ref for this site is SH950 374. Source indicates surrounding land is known as Cae Dentir suggesting this could well be site of former pandy.<1> |
| Field Visit Notes | |
| Site visit date | |
| Importance | |
| Management | |
| Sources | Parkinson A J 1984 : J Meirioneth Hist & Rec Soc Vol IX (1984) p420-456. <1> |

| | |
|---------------------------|----------------------------|
| Site Reference No. | 425 |
| SITENAME | N of Moel-y-garnedd |
| NGR | SH90583550 |
| PRN | |
| NPRN | |
| LB | |
| Relevant Name | Moel-y-garnedd |
| Notes | |
| Desktop Notes | Sluice for reservoir. |
| Documentary Notes | |
| Field Visit Notes | |
| Site visit date | |
| Importance | |
| Management | |
| Sources | |

| | |
|---------------------------|--|
| Site Reference No. | 426 |
| SITENAME | Sluice |
| NGR | SH83643122 |
| PRN | |
| NPRN | |
| LB | |
| Relevant Name | Sluice |
| Notes | Sluice with possible pond SW of buildings at Craig y Tan - watercourse leads to/from Craig |
| Desktop Notes | |
| Documentary Notes | |
| Field Visit Notes | |
| Site visit date | |
| Importance | |
| Management | |
| Sources | |

| | |
|---------------------------|--|
| Site Reference No. | 427 |
| SITENAME | Wern |
| NGR | SH85903108 |
| PRN | |
| NPRN | |
| LB | |
| Relevant Name | Sluice |
| Notes | Sluice with pond N of cluster of buildings at Wern. Watercourse appears to run directly pa |
| Desktop Notes | |
| Documentary Notes | |
| Field Visit Notes | |
| Site visit date | |
| Importance | |
| Management | |
| Sources | |

| | |
|--------------------|---|
| Site Reference No. | 429 |
| SITENAME | Felin Isaf, Dolgellau |
| NGR | SH72881779 |
| PRN | 36775 |
| NPRN | |
| LB | |
| Relevant Name | Felin |
| Notes | Street to the West is known as Mill Street. |
| Desktop Notes | |
| Documentary Notes | <p>Doc Notes : Merioneth Archives Dolgellau Map 7425 NLW : map of several estates in the county of Merioneth belonging to Griffith ap Howell Vaughan 1760 - map shows Dolgellau town, leat running from Afon Wnion, past bowling green and running to building which appears to be exact location of Felin Isaf.<2> Is this evidence that mill was in existence in 1760 ?</p> <p>Merioneth Archives Dolgellau Ref No : ZM/86 Llwyn Estate Survey of 1820 - mill appears on map and schedule of 1820 when it is occupied by Roger Edwards. <2>.</p> <p>Merioneth Archives Dolgellau Ref No : Z/DCE/8 - Nannau Estate Sale Catalogue of 1901 : Lot 9 refers to the sale of premises in Smithfield Street & Smithfield Square now in the occupation of the Representatives of the late Mr William Owen as yearly tenants. "the Dwelling House known as Felin Isaf and Tinman's Workshop, Slate Yard and Old Mill (now used as a Workshop) . . . The Mill or Felin Isaf contains a large under room with loft above. . . . The Water Power attached to this Lot is considered of importance, and the Water Wheel and other Machinery in the various buildings which belong to the Vendors are included in the Sale of this Lot. . . . This Lot is sold with the benefit of all rights of water and the mill race etc as now enjoyed." <2></p> |
| Field Visit Notes | |
| Site visit date | |
| Importance | |
| Management | |
| Sources | Doc Source : Merioneth Archives Dolgellau Map 7425 NLW 1760 <2>. Merioneth Archives |

| | |
|---------------------------|--|
| Site Reference No. | 430 |
| SITENAME | Talsarnau Corn Mill |
| NGR | SH61003500 |
| PRN | 36776 |
| NPRN | 40028 |
| LB | |
| Relevant Name | Mill |
| Notes | RCAHMW hold Cat No : 411929 - a Black and white print showing Talsarnau Mill, Talsarna |
| Desktop Notes | NPRN 40028 - Coflein states NGR is SH6135, which implies an approximate location. No description in Coflein. |
| Documentary Notes | RCAHMW hold Cat No : 411929 - a Black and white print showing Talsarnau Mill, Talsarnau, Merioneth, taken by E.M. Gardner – dated 1953. Negative not held. |
| Field Visit Notes | |
| Site visit date | |
| Importance | |
| Management | |
| Sources | Coflein |

| | |
|---------------------------|---|
| Site Reference No. | 431 |
| SITENAME | Gellilydan Corn Mill; Gellilydan Farm Mill |
| NGR | SH68003900 |
| PRN | 36777 |
| NPRN | 40007 & 24994 |
| LB | |
| Relevant Name | Mill |
| Notes | RCAHMW indicates it has Cat Ref No : C411952 - Two black and white prints showing Gelli |
| Desktop Notes | NPRNs 40007 GELLI LYDAN MILL and 24994 FARM MILL, GELLI LYDAN both have NGR of SH6839. Appears to be an approximate NGR - exact location of mill unknown? |
| Documentary Notes | RCAHMW NPRN 24994 indicates it has Cat Ref No : C411952 - Two black and white prints showing Gelli Lydan farm mill, Maentwrog, Merioneth, taken by E.M. Gardner. One negative held. |
| Field Visit Notes | |
| Site visit date | |
| Importance | |
| Management | |
| Sources | Coflein |

| | |
|--------------------|--|
| Site Reference No. | 432 |
| SITENAME | Maentwrog Woollen Mill |
| NGR | SH67803950 |
| PRN | 36778 |
| NPRN | 40921? |
| LB | |
| Relevant Name | Mill |
| Notes | RCAHMW indicates Cat Ref No : 412011 Black and white print showing Maentwrog Old W |
| Desktop Notes | <p>NPRN 40921? Approximate NGR? No building here on early OS maps or current OS Mastermap.</p> <p>PRN 20752 Mine is at NGR SH67803950. Mill point is currently at SH6602839965. Does not appear to be a mill at either NGR.</p> <p>A RC point for NPRN 40921 MAENTWROG - OLD WOOLLEN MILL is located at SH6640, a few metres from SH6602839965. SH 6640 appears to be an approximate NGR for the mill and there is no description in Coflein. There are other mills noted in Maentwrog (eg mills 189 and 163) so mill 432 may be the same as one of these.</p> |
| Documentary Notes | RCAHMW indicates Cat Ref No : 412011 Black and white print showing Maentwrog Old Woollen Mill, Maentwrog, Merioneth, taken by E.M. Gardner. Negative not held. |
| Field Visit Notes | |
| Site visit date | |
| Importance | |
| Management | |
| Sources | Coflein |

| | |
|---------------------------|---|
| Site Reference No. | 433 |
| SITENAME | Bryn y Foel Isaf Chaff Mill / Butter Mill |
| NGR | SH61002460 |
| PRN | 36779 |
| NPRN | 24983 |
| LB | 20278 |
| Relevant Name | Mill |
| Notes | RCAHMW indicates : Much machinery intact (8B). Wheel replaced. Believed to have been |
| Desktop Notes | Buildings appear roofed on Next Perspectives AP. Main house is Listed and mill elements appear to be part of curtilage. Appears farming-related mill. |
| Documentary Notes | RCAHMW indicates : Much machinery intact (8B). Wheel replaced. Believed to have been for chaff-cutting or butter churning. |
| Field Visit Notes | |
| Site visit date | |
| Importance | |
| Management | |
| Sources | Coflein |

| | |
|---------------------------|---|
| Site Reference No. | 434 |
| SITENAME | Fulling Mill, Dolgellau |
| NGR | SH72001700 |
| PRN | 36780 |
| NPRN | 40915 |
| LB | |
| Relevant Name | Mill |
| Notes | RCAHMW notes indicate : Cat No : C13148 Annotated copy of 1901 25" Ordnance Survey |
| Desktop Notes | Appears to be approximate NGR. |
| Documentary Notes | RCAHMW notes indicate : Cat No : C13148 Annotated copy of 1901 25" Ordnance Survey map showing location of a number of fulling mills in Dolgellau area. |
| Field Visit Notes | |
| Site visit date | |
| Importance | |
| Management | |
| Sources | Coflein |

| | |
|---------------------------|---|
| Site Reference No. | 435 |
| SITENAME | Ty'n y Maes Corn Mill |
| NGR | SH73101130 |
| PRN | 36781 |
| NPRN | 40032 |
| LB | |
| Relevant Name | Mill |
| Notes | RCAHMW indicate : Cat No : C412052 Photocopy of an article in the Liverpool Daily Post, t |
| Desktop Notes | |
| Documentary Notes | RCAHMW indicate : Cat No : C412052 Photocopy of an article in the Liverpool Daily Post, titled 'Wreath of flowers now adorns a silent wheel', relating to Ty'n-y-Maes Farm Mill, Talyllyn, Merioneth. |
| Field Visit Notes | |
| Site visit date | |
| Importance | |
| Management | |
| Sources | Coflein |

| | |
|---------------------------|---|
| Site Reference No. | 436 |
| SITENAME | Mill - ruined |
| NGR | SH81603280 |
| PRN | 10340 |
| NPRN | |
| LB | |
| Relevant Name | Mill |
| Notes | HER notes site - watercourse runs nearby |
| Desktop Notes | Already Scheduled ME197 |
| Documentary Notes | Mill site: A roughly rectangular structure with a stone revetment wall diverting the course of a small fast flowing stream around its SE angle. Length 6.8m, width 6.2m. Condition fair but in danger of erosion from animals, vehicles and water. Modern track crosses stream at this point. Stream terrace, valley side. (doc source indicate 3 sources but no clear evidence to indicate which source gave these notes). |
| Field Visit Notes | |
| Site visit date | |
| Importance | |
| Management | |
| Sources | HER |

| | |
|---------------------------|---|
| Site Reference No. | 437 |
| SITENAME | Cwm Glan Mynach |
| NGR | SH84241122 |
| PRN | 8244 |
| NPRN | |
| LB | |
| Relevant Name | Mill race |
| Notes | Mill Race named on 2nd ed map |
| Desktop Notes | |
| Documentary Notes | HER indicates that there is a water course 5m wide. |
| Field Visit Notes | |
| Site visit date | |
| Importance | |
| Management | |
| Sources | HER |

| | |
|---------------------------|---|
| Site Reference No. | 438 |
| SITENAME | Bryn Eglwys Quarry Mill 1 |
| NGR | SH69150539 |
| PRN | 9288 |
| NPRN | |
| LB | |
| Relevant Name | |
| Notes | HER indicates New Mill, building destroyed. |
| Desktop Notes | |
| Documentary Notes | HER indicates New Mill, building destroyed. |
| Field Visit Notes | |
| Site visit date | |
| Importance | |
| Management | |
| Sources | HER |

| | |
|---------------------------|--|
| Site Reference No. | 439 |
| SITENAME | Bryn Eglwys Quarry Mill 2 |
| NGR | SH69150539 |
| PRN | 9299 |
| NPRN | |
| LB | |
| Relevant Name | Mill |
| Notes | HER indicates that the site is seen on OS 2nd Edition. |
| Desktop Notes | |
| Documentary Notes | HER indicates that the site is seen on OS 2nd Edition. |
| Field Visit Notes | |
| Site visit date | |
| Importance | |
| Management | |
| Sources | HER |

| | |
|---------------------------|---|
| Site Reference No. | 440 |
| SITENAME | Felin Fraenan |
| NGR | SH56740597 |
| PRN | 36782 |
| NPRN | |
| LB | 84473 |
| Relevant Name | Felin |
| Notes | Little to be seen on modern map - appears to be a private dwelling or part of a nearby ca |
| Desktop Notes | |
| Documentary Notes | |
| Field Visit Notes | |
| Site visit date | |
| Importance | |
| Management | |
| Sources | |

APPENDIX II: SCHEDULING CRITERIA

Medieval and Post-Medieval Scheduling Enhancement Project

Rick Turner, Cadw 14/6/2011

Introduction:

The purpose of this paper is to put forward scheduling criteria for the recommendation of mill sites from the medieval and post-medieval periods for scheduling. The basic criteria for the enhancement project as a whole will apply first, and will act as a filter on the existing information. These are:

1. That the class of site is currently under-represented on the schedule of ancient monuments in Wales.
2. That consideration will be given to what are primarily archaeological sites, ie earthworks, ruinous structures or buried remains.
3. That there are published lists of sites or the class is comprehensively represented on the HERs.
4. That work can be completed within one financial year.
5. That scheduling criteria are agreed with Cadw in advance.

Criteria 1 has been shown to apply and a list of currently scheduled sites will be tabled at the meeting. Criteria 2 will act as a main filter on the list of sites to be reviewed. All trusts, with help from RCAHMW and the Welsh Mills Society, now know what data sources are available to them. The projects are to be reported on within financial years and this paper puts forward scheduling criteria.

Types of Mill Sites:

I think that it is impossible with the data available to us to classify mills by what they produced. The documentary evidence is too patchy, the form of mill is not likely to be diagnostic and mills may have changed their products with time. It is therefore proposed to consider this class of site on the basis of their power sources. Following the classification given in David Crossley, 1990, *Post-Medieval Archaeology in Britain*, Leicester, chapter 6, these are:

1. Horse-powered mills
2. Windmills
3. Watermills
4. Tidal Mills

Three of these four types can be dealt with quickly under the Secretary of State's *Rarity* criteria. Any example of a horse-powered mill considered to date from pre-1750 should be recommended for scheduling. The use of horse gins in association with agricultural buildings will almost certainly post-date 1750. Any well-preserved windmill mound or cropmark showing a post-mill setting should be recommended for scheduling. In most cases, tower mills will be listed. Scheduling can be applied to derelict towers especially if they stand on earlier mounds. Tidal mills have very local distributions, and GAT have already undertaken a study on surviving examples on Anglesey. At other sites

such as Carew, the mill building and dam are listed and the pond area is scheduled. Any additional examples should be considered for scheduling.

Watermills:

This is by far the largest category and can be broken down into different types of location/current usage.

1. Relict mill sites with evidence for their water power systems.
2. Mill buildings in use but retaining their relict power systems.
3. Mill buildings and their power systems both remain in use.
4. Mill buildings which survive but evidence for their power systems have been lost or buried.

It is my opinion that only the first two types can be considered for scheduling. We can discuss whether this project might make separate recommendations for listing the best preserved and currently unlisted structures falling into types 3 and 4.

Having broken this class down into the four types, it should be possible to apply the SoS's criteria to those in types 1 and 2.

Period: All sites identifiable on the 1st edition OS, earlier maps or documents, which use a pre-1750 level of technology.

Rarity: This is not a rare category so we are looking for well-preserved examples which portray 'the typical and commonplace'.

Documentation: The meeting with RCAHWW and the Welsh Mills Society should have narrowed this down. Also Ken's rapid search method based on 1st edition OS and modern A/Ps should be applied in all areas, so we are looking for documentation beyond this. Special examples might be presence on pre-1750 estate maps or disputes over water rights in specific catchments, where the documents enhance the physical evidence.

Group Value: This applies particularly to type 2, where the mill may be listed and we are looking to schedule the power system, eg as at St Davids. Could also apply to the direct association with a manorial complex or within a village where there are other designated assets.

Survival/condition: This will need to be high both in the horizontal extent and in the vertical standing.

Fragility/Vulnerability: Probably not a very important criteria unless some immediate threats can be shown.

Diversity: Not particularly relevant as we are looking at a well-defined class of sites.

Potential: Probably applies best to sites suspected of early abandonment or use of unusual types of or primitive waterwheels.

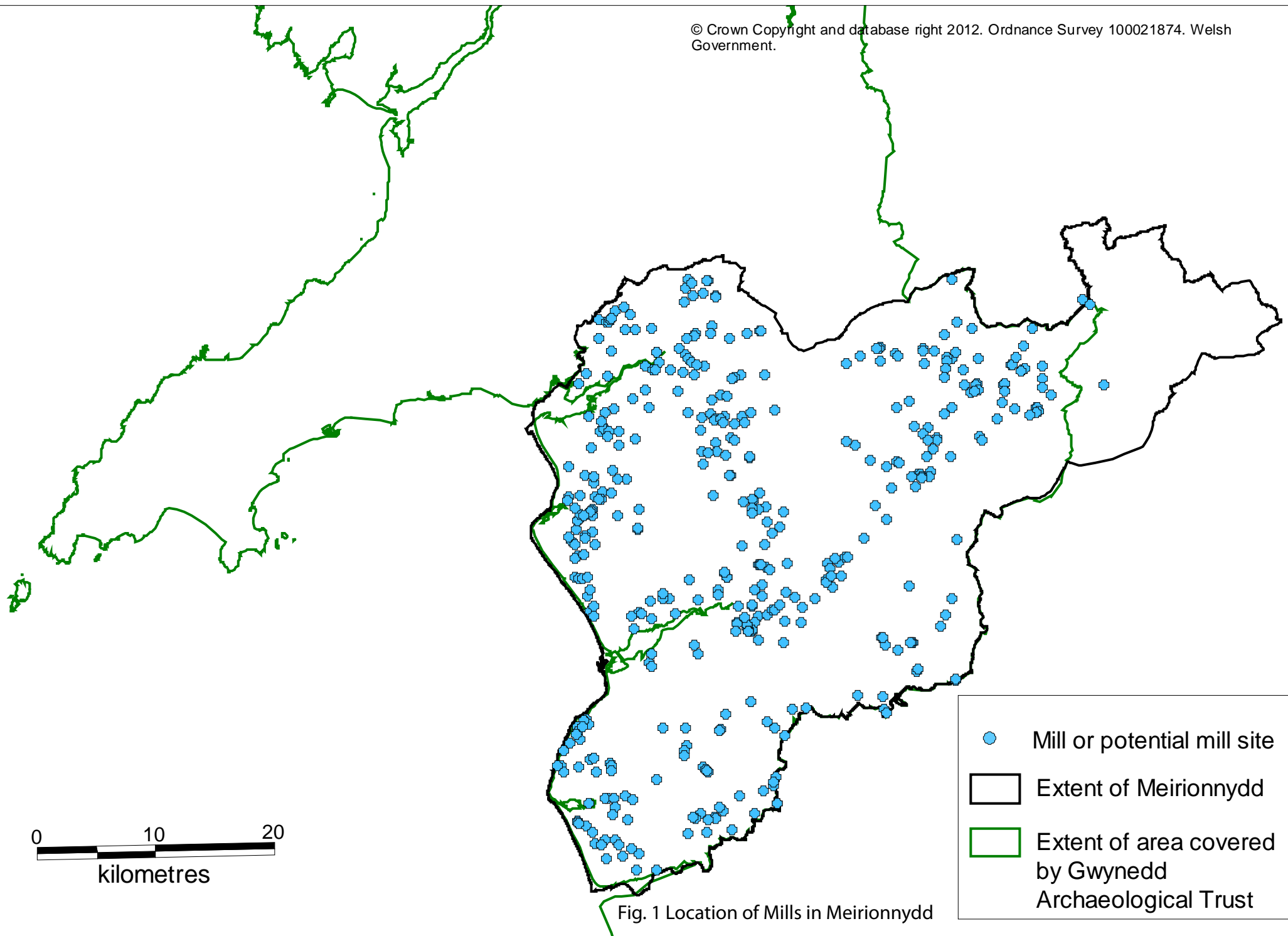


Fig. 1 Location of Mills in Meirionnydd



Plate 01: Felin Ty'n Nant (Mill 173) viewed from the south-west




Plate 02: 1775 datestone on Felin Ty'n Nant



Plate 03: Medieval long hut (PRN 6168) at Pandy Cwm yr Afon



Plate 04: Pandy Cwm yr Afon from the north-east




Plate 05: Pandy Cwm yr Afon (No. 191), showing location of former waterwheel, view from the north-east



Plate 06: Cart -shed, at pandy Cwm yr Afon from the north-west



Plate 07: Tyddyn y Felin Uchaf, view from the north-east



Plate 08: Tyddyn y Felin Uchaf from the east south east




Plate 09: Pandy (Factory House), Trawsfynydd (No. 207), view from the north-west



Plate 10: The former Pandy (No. 207) from the south



Plate 11: The western gable of the Factory House), Trawsfynydd (No. 207), view from the south-west



Plate 12: The former Pandy (No. 207) from the south, showing the location of the former waterwheel



Plate 13: The wier at Pandy, Dolgellau (No. 232), view from the north



Plate 14: The former Pandy (No. 232) from the south south east



Plate 15: Idris factory, Dolgellau (No. 233), view from the east south east



Plate 16: Idris Factory (No. 233) from the south east showing the leat



Plate 17: Pandy Aberneint, Dolgellau (No. 234), view from the east, showing the location of the former wheel pit



Plate 18: Pandy Aberneint (No. 234) from the north



Plate 19: Ffrydan Factory (No. 349), view from the south, showing the location of the former wheel pit



Plate 20: Ffrydan Factory (No. 349) from the east



Plate 21: Rock cut leat at Felin Newydd (No. 350), view from the south



Plate 22: Rock cut leat at Felin Newydd (No. 350) from the south



Plate 23: The leat at Melin Cletwr (Mill 367)



Plate 24: Pandy'r Cletwr (No. 367) from the south west



Plate 25: Pandy Llaethgwm (No. 367), view from the south



Plate 26: Pandy Llaethgwm (No. 367) from the south west



Gwynedd Archaeological Trust
Ymddiriedolaeth Archaeolegol Gwynedd

Craig Beuno, Ffordd y Garth, Bangor, Gwynedd. LL57 2RT
Ffon: 01248 352535. Ffacs: 01248 370925. email: gat@heneb.co.uk

