

GWYNEDD HUT GROUP SURVEY  
SUMMARY AND PROGRESS REPORT, YEAR 1  
(GAT 1104)

Smr copy.  
REPORT NO. 105

Ymddiriedolaeth Archaeolegol Gwynedd  
Gwynedd Archaeological Trust

**GWYNEDD HUT GROUP SURVEY**  
**SUMMARY AND PROGRESS REPORT, YEAR 1**  
**(GAT 1104)**

prepared for CADW (Welsh Historic Monuments)

by G. Smith

illustrations by H.F. Riley

June 1994

**Gwynedd Archaeological Trust Report No. 105**

# **GWYNEDD HUT GROUP SURVEY, G1104**

## **SUMMARY AND PROGRESS REPORT, YEAR 1**

### **CONTENTS**

A	INTRODUCTION
B.1	THE PRIMARY INDEX
B.2	RESULTS OF THE PRIMARY INDEX COMPILATION
C	THE PILOT FIELD STUDY
C.1	INTRODUCTION
C.2	THE SECONDARY INDEX FIELD SURVEY FORM
C.3	SURVEY CLASSES AND DEFINITIONS
C.4	RESULTS OF THE PILOT STUDY
C.4.1.	Brief Outline of the Interpretative Results from Each Area
C.4.2.	Outline of the Management Survey Results
C.4.2.a	Condition, Deterioration and Threats to Monuments
C.4.2.b	Preservation Value, Accessibility and Nature Conservation Value
C.4.2.c	Management Recommendations i. Sites recommended for new scheduling ii. Other archaeological and management responses
C.4.3.	Discussion of Results and Implications for Further Work
APPENDIX 1.	PRIMARY INDEX GAZETTEER
APPENDIX 2.	PILOT STUDY GAZETTEER
APPENDIX 3.	SUGGESTED ANALYSIS FORM FOR YEAR 3

# **GWYNEDD HUT GROUP SURVEY, G1104**

## **SUMMARY AND PROGRESS REPORT, YEAR 1**

### **LIST OF FIGURES**

1. Primary Index Form
2. Distribution of all sites and location of Pilot Study areas by 1:10000 map square
3. Field Survey Form
4. Distribution of all sites by altitude band
5. Llanddeiniolen Pilot Study Area, Conservation Status of sites
6. Ynys Mon Pilot Study Area, Conservation Status of sites
7. Ardudwy Pilot Study Area, Conservation Status of sites
8. Aberconwy Pilot Study Area, Conservation Status of sites
9. Occurrence of monument types by pilot study area
10. Occurrence of monument types by altitude band
11. Occurrence of monument condition by pilot study area
12. Occurrence of monument deterioration by pilot study area
13. Occurrence of different threat types by monument type
14. Recommended conservation status by pilot study area
15. Recommended conservation status by monument type



# GWYNEDD HUT GROUP SURVEY, G1104

## SUMMARY AND PROGRESS REPORT, YEAR 1

### A INTRODUCTION

Gwynedd has an exceptional number of extant settlement sites of the prehistoric, Romano-British and medieval periods, extant that is in terms of the survival of above ground remains. These make up a large proportion, c. 20%, of the total number of 5384 recorded monuments in the Sites and Monuments Record. These early settlement sites have received considerable attention with extensive survey and recording carried out by the RCHAM(W). The data-base resulting from the Caernarfonshire fieldwork was synthesized and a classification system put forward in the third, 1960, volume of the Caernarfonshire inventory. Subsequently this exceptional fund of information has been used in various attempts at typologies, none of which have been widely accepted. More recent work by R.S. Kelly for the Gwynedd Archaeological Trust brought new facts to light. First, that new survey could considerably increase the total number of recorded sites, perhaps correcting biases in the previously known distribution. Second, through excavation, showing that previous attempts at dating and typology were flawed. Re-survey of known sites for the Ardudwy Survey as part of the Uplands Project (GAT Project G18) also produced new details and demonstrated that there were not just individual sites but, in some cases, whole landscapes of particular archaeological value under threat and meriting statutory protection.

The present project was designed to follow up the ideas raised by these earlier surveys. The general research design was for a project spread over three years. In the first year a data-base of all known hut circle sites would be produced - the Primary Index - and a pilot field study carried out to test the methods for year 2. In the second year these sites would be visited and assessed. In the third year the field records would be analysed with a view to development of conservation and management strategies. A synthesis of the results would provide a context for research strategies on prehistoric and Romano-British settlement and aid the prioritisation of future work. This report provides an account of the methods, progress and results of the first year's work.

### B.1 THE PRIMARY INDEX

This was designed to provide a data-base of all known hut circle settlement sites, each site recorded on a single 'index form' similar to that devised by R.S. Kelly for the Llŷn Crop marks Project (G27). This would provide, on a single form, a brief outline of the details of each site, its form, archaeological history and an appraisal of threats and recommendations for further work as well as a location map and outline plan. In designing the new index form (Fig. 1) it was found that a single form containing both text and illustrations, although attractive, was not the best approach. First, there would be insufficient space available for text and second, it was uneconomical since it took no longer to copy an A4 sized than an A5 sized location map and if kept separate would avoid the extra work of mounting the map onto the index form.

Some of the information items needed on the form were already on the SMR database eg *OS grid reference*, *site name*, and *altitude*. The additional items were *Description*, *Archaeological history* and *Bibliographic references*. These items are actually already held in the SMR but at present exist only in the paper record. The SMR description is often long and complicated being copies or extracts from various written sources rather than being a synthesized description from a GAT site visit. The Primary Index description was designed to be no longer than fifty words, providing a 'thumbnail' sketch as a precis of various previous descriptions. This description would be concise enough to be easily entered onto the computer database and perhaps later be transferred to the SMR so that index sheets of a similar nature could be printed out for other purposes eg for area searches. Within fifty words it was found

possible to include basic topographic location, layout, number and size of hut circles and mention of any associated enclosures/fields/terraces.

The *History* and *Reference* sections provide an abbreviated record of the SMR 'Archaeological History' and 'Bibliographic References' to avoid or reduce the need for any further referral to the SMR paper records during compilation of further information or during later analysis.

The first task in producing the index was to sort all hut circle sites from the computerised SMR using Site Name to provide a basic list. In addition site names with 'enclosure' or 'settlement' were extracted if they did not have 'medieval' in the 'period' field. This database was then sorted into OS 1:10000 map squares and then became the basis for all further work. It could not be completely definitive or exclusive because there are some sites which have never been formally visited or assessed, for instance those deriving from antiquarian records or identified only from aerial photographs. This meant that the present survey would have to visit some sites which would then turn out to be sites of other periods/types. These would then not be recorded but would be kept temporarily in the data-base as 'non-sites'.

The index form was also initially designed to include several other items of interpretative/management information from the SMR but it was found that only the basic information was consistently recorded and computer input for every PRN. 'Site period' can only be very broad and 'Site types' were found to have had their codes altered without 'translating' all the old codes into the new so that the records all need re-checking. 'Condition' was similarly found to be of little relevance since hut circle sites were mostly recorded as 'Damaged' or 'Near destroyed' relating more to the site as a proportion remaining of a standing building whereas in archaeological terms its condition would be recorded as 'good' or 'very good' with some standing remains and intact floor levels. 'Site assessment' and 'Threats' were found to be rarely entered since these needed a field visit.

At the bottom of the form is a checklist to record what source of additional information is included and whether of text or illustrations. During the course of the pilot study it was found necessary to add and extend this to include a code for *Archaeological Record*, that is the level of detail of recording which exists which can then be entered, as a code, onto the computer data-base. This is necessary because it relates directly to the recommendations for *Archaeological Response* and uses the same codes (see below under Survey Classes and Definitions).

Using the SMR index print-out the A4 location maps were copied for each PRN with the site in question approximately central to the sheet. The index sheets were then completed for every site in the index, map square by map square. At the same time an index of all known sites for each map square was checked to look for any hut sites which might have escaped the initial sort. This search produced only an additional 22 sites out of the whole SMR. These were hut sites with non-standard names such as 'Earthwork', 'RB Homestead', 'Enclosed homestead', 'Cytiau Gwyddelod' and 'IA Homestead'.

After completion of the index sheets and location maps the further information was followed up and copied where relevant. For a majority of sites the only records were from the RCAHM(W) Inventory and the Ordnance Survey NAR Cards. It was sufficient for most of these to copy only the NAR Cards since these already included copies from the RCAHM(W) Inventory. These also provided the only interpretative element entered at this stage, that is the RCAHM(W) classification for sites which had been visited by the RCAHM.

## B.2 RESULTS OF THE PRIMARY INDEX COMPILATION

The whole area of Gwynedd is encompassed by 187 1:10,000 maps of which 134 contain known hut circle sites. The distribution of such sites is markedly biased towards the northern and western fringes of the upland (Fig. 2). This distribution has previously been taken to be meaningful for interpretation ever since first noted in the RCAHM(W) Caernarfonshire inventories. However, there are some qualifiers to the reliability of the distribution. First, wherever GAT has carried out new surveys the number of known sites has doubled or trebled. Secondly, Anglesey, which is agriculturally the most fertile and presumably most desirable for early settlement, has very low numbers of recorded hut sites. This is likely to reflect poor survival in areas of intensive improvement and well ploughed arable and the use of timber buildings in areas without outcropping stone. The record for Anglesey may eventually be corrected by the use of aerial photography as has occurred for the river gravels of the Thames Valley, for instance.

The original estimate of the number of sites relevant to the hut group survey was 1053, being 735 hut groups and 318 single huts. The present total as shown in Fig. 2 is of 1094 sites, although this must include some sites which will be taken out later when field survey proves them to be natural or of other site type or period. The pilot field study shows that this 'fall-out' is likely to be around 10% of the total.

The paper Primary Index was completed in March 1994, to include the 1094 sites sorted into PRN order in blocks by 1:10,000 map sheet with accompanying location maps and copies of further documentation. Each map block is filed separately with its own index of hut sites as well as an index of all PRNs in that area. The latter is useful in recognising other types of previously recorded sites while doing field survey and in answering queries from landowners.

As part of the compilation of the paper Primary Index a parallel computer database has been checked and edited and a catalogue of this index is included as Appendix 1. This has the site names as at present recorded in the SMR although it is clear that some standardization of terminology and format would be very useful as well as adoption of the terms used in the RCAHM(E) Archaeological Thesaurus. The main terms requiring clarification are 1) Hut/s 2) Hut group 3) Enclosure 4) Settlement.

1) Hut/s. Two equivalent terms are used in the SMR: 'Hut Circle' and 'Round Hut'. These need to be standardised to 'Hut circle'. Occasionally 'Hut' alone is used which also needs qualifying since it may refer to either a hut circle or a platform hut (ie medieval long hut).

2) Hut group. A variety of terms are used including 'Unenclosed Hut Group', 'Hut Group (Enclosed)', 'Enclosed Hut Group', 'Enclosed Huts', 'Group of Round Huts' and 'Hut Group (Homestead)'. All need replacing by 'Hut Circle Settlement', 'Unenclosed' or 'Enclosed'.

3) 'Enclosure' has been used in a variety of ways by different recorders in the past, for a defensive or enclosing bank/wall around a settlement, for an enclosing bank/wall around a courtyard, for paddocks, for fields and for non-standard shaped huts. In some cases they have been qualified by shape such as 'Circular', 'Rectangular', 'Polygonal' or as 'Crop mark' or 'Earthwork'. These need assigning to either 'Hut Circle Settlement Enclosed' or 'Hut Circle' or 'Field', 'Pound' or 'Stock Enclosure'.

4) 'Settlement' has also been used in several ways for which the term 'Hut Circle Settlement' should be substituted. These include 'Settlement Enclosure', 'Enclosed Settlement', 'Circular Enclosure Settlement', 'Settlement Features', 'Prehistoric Settlement', 'Iron Age Settlement', 'Settlement Site', 'Settlement, Remains of', 'Settlement (Enclosed)' and 'Romano-British Settlement'.

The Primary Index already provides an exceptional database for any study of huts or hut groups in the region and the completion of the Secondary Index will allow wide-ranging analysis and assessment. Development of the Primary Index showed the desirability of recording all data including text descriptions in a manner suitable for entry onto computer database so that any or all of it could be used in conjunction with the SMR. This considerably adds to the value of the record and will allow it to be altered, added to or queried as required.



## C THE PILOT FIELD STUDY

### C.1 INTRODUCTION

The Secondary Index resulting from the field survey will consist of two types of data: a. field survey records and b. assessments for management recommendations. The project design incorporated a pilot study to test and refine the methods for the large scale survey in Year 2. The area suggested for the pilot study was the Carneddau fringes, between Bethesda and the Conwy Valley. Using the index extracted from the SMR data-base it was possible to select the sample study area in relation to the known distribution and total number of hut sites. A sample size was needed which could be reasonably visited within the available project time. An estimate was made of the average number of sites which might be visited per day and this was estimated at *c.* 4.25, ie between say 6 per day in easily accessible areas and 2-3 per day in poorly accessible areas. It was estimated that a sample size of approximately 10% of the total could be visited. If all hut circle sites were included then the total would be roughly about 1000 sites so a sample of about 100 sites was required, a conveniently round number. To attain this size of sample a considerable area of 1:10,000 map squares would have to be surveyed because taking the map square areas containing hut circle sites, the average number of sites is less than 10 per map square. It seemed more useful for the pilot study to look at several smaller areas rather than one large block, to give some idea of variation due to topography, geology, land-use, altitude etc. Four areas were therefore chosen, in Llanddeiniolen, Ynys Mon, Ardudwy and Aberconwy, each comprising two 1:10,000 map squares (Fig. 1), respectively SH 56 SE and SW, SH 57 NW and 58 SW, SH 76 SE and SW, SH 61 NW and 62 SW. These were not chosen randomly but rather to give a wide distribution and to produce approximately the desired size of sample. Aberconwy was chosen to provide a cross-over of methods and information with the GAT uplands survey of Cefn Cyfarwydd (G1125) taking place there at the same time.

### C.2 THE SECONDARY INDEX FIELD SURVEY FORM

It was first envisaged that the pilot study would involve both management and analytical records but when designing the forms it was apparent that most of the items required for settlement analysis would come from studying the site plans rather than studying the site in the field eg hut/enclosure shapes, land areas and patterns. This shows how essential it is to have a plan of every site. It is therefore recommended that outline plans should be produced for all sites found to be lacking them during production of the Index and that full surveys should be carried out for all sites intended for scheduling. In addition it became apparent that if no other plan was available an annotated sketch plan provided the best record. Sketch plans will therefore be produced for all sites with substantive remains during the field survey together with a GAT field survey form, to allow input of the visit information to the SMR. The project field record form (Fig. 3) contains some record fields relevant to interpretative analysis, viz. *Slope class, Aspect, Stone availability and Land use* in addition to *Monument Type* which approximates to the RCAHM(W) hut settlement type recorded in the Primary Index. The other fields are all of a management nature viz. *Condition, Deterioration, Threat Type, Threat Value, Public Access, Presentation Value, Conservation Status and Nature Conservation Value*. Two fields are for recommendations viz. *Archaeological response* and *Management response* and three fields record availability of plans, colour photographs and colour transparencies. All the entries are numeric codes except for *Aspect* which uses characters as in N for 'north' etc and are in similar simplified form to make eventual analysis easier. The classes used and their definitions are described below.

### C.3 SURVEY CLASSES AND DEFINITIONS

#### *Slope class*

1, 1 - 10°; 2, 10 - 20°; 3, 20 - 30°; 4, 30 - 40°; 5, 40° +

The slope of the land, from horizontal, of the immediate area on which the settlement lies. This may be different to that of the prevailing slope of the area because frequently a natural terrace, shoulder or knoll is utilised. In some cases however, huts are artificially terraced into relatively steep slopes.

#### *Aspect*

N, NW, W, SW, S, SE, E, NE, P

Normally, the direction in which the slope of the settlement faces. In some cases the settlement is built on a level area but the surrounding land generally has a direction of slope and view. Where no particular aspect can be observed P is recorded.

#### *Stone Availability*

1. Good, 2. Fair, 3. Poor

An approximation of the availability of stone as apparent from the presence of natural surface stone whether outcropping bedrock or glacial boulders.

Good surface stone plentiful in immediate vicinity.

Fair only occasional scattered occurrences of surface stone.

Poor some stone presence evidenced by field walls but otherwise not obviously present on the surface.

This factor is recorded because of its possible relevance to how substantially built structures are, and whether enclosure walls, requiring much stone, are less frequent in areas with less stone and whether stone structures might be replaced by wooden structures in relatively stone-free areas.

#### *Land Use*

1. Arable; 2, Improved pasture; 3, Rough Grazing; 4, Woodland/Scrub; 5, Forestry

These simplified broad categories approximate to those used by R.S. Kelly for the Ardudwy Survey. Improved pasture is grassland which is managed, it may have been ploughed for reseeded or arable at some point in its history and probably stone-cleared. Sites recommended for scheduling have more detailed recording, in line with the AM Glossary.

#### *Monument Type*

This was included to allow some basic quantification of types prior to further analysis in Year 3 of the project. Those sites already recorded and classified by RCAHM(W) were noted on the Primary Index during the collection of additional information while the remainder were classified after field visits. The classification was simplified to allow entry onto the data-base as follows.

- 0 Non-site - a site which turned out to be a natural, non-existent, or which could not be located for whatever reason (eg covered by dense woodland)
- 1 Isolated hut circle, (RCAHM(W) Class I)
- 2 Scattered group of hut circles, (RCAHM(W) Class II)
- 3 Concentric enclosed hut circle, (RCAHM(W) Class III)
- 4 Compact/conjoining group of hut circles, (RCAHM(W) Class IV)
- 5 Unclassified, (RCAHM(W) Class U)
- 6 Site which turned out to be of another site type than hut circle eg long hut, hafodty etc.

### *Condition*

- 1, Bad; 2, Poor; 3, Fair; 4, Good; 5, Very good

This provides a general impression of the state of preservation of the site. Classes equivalent to those used in AM107 14.3.

### *Deterioration*

- 1, None observable; 2, Slight; 3, Serious; 4, Obliterated above ground; 5, Totally destroyed above and below ground

The decline in condition since last checked. Definitions as, and equivalent to, categories A - D in A Davidson, 'The Condition of Scheduled Monuments in Gwynedd', 1991.

### *Threat Type*

- 1, Forestry; 2, Agriculture; 3, Building development; 4, Natural erosion; 5, Visitor;
- 6, Other

Broad classes of type of activity which need to be specified in the *Threat Description*. The types are those used by R.S. Kelly for the Ardudwy Survey but can also be compared with those used in Davidson, *ibid*. That survey found agriculture to be by far the most evident threat and as it can encompass several types of damaging activity eg stone-clearing and dumping, ploughing, ditch cutting and animal trampling, needs to be monitored in more detail than other threats. Space is provided to record up to three types of threats, A, B, C, set in order of importance.

### *Threat Value*

- 1, Negligible; 2, Slight; 3, Medium; 4, High; 5, In progress

This field is an attempt to assess the likelihood of deterioration and to quantify the likely impact of particular threat types identified (A, B, C). Thus visitor damage may be highly likely but have only limited impact value while ploughing may be less likely but have a high impact. It is obviously far more difficult to recognise or put a value on a potential threat than just to record it after damage has occurred. The associated problems of management have been discussed above and will be a subject to be developed as part of Year 3 of the project.

Commercial forestry is rare and normally covered by the planning process because of the designated status of much of the area eg within the National Park. Similarly, most private forestry planting takes advantage of Forestry Commission grants which take archaeological remains into consideration as part of their conditions. The same is true of building development although some assessment can be made by looking at proximity to existing dwellings because most development is by in filling or extension of existing built areas. A difficult exception is the development of leisure facilities such as golf courses and the construction of new roads, services and wind farms. Natural erosion is normally slow and progressive so can be evaluated. Visitor erosion is similarly progressive and can also be evaluated in terms of the ease or otherwise of public access. Agriculture is the main threat, covering various activities and the most difficult to evaluate because of its dependence on the individual decisions of land owners. Here it is supposed that it is mainly suitability of the land for improvement or upgrading of agricultural activities that can be assessed. This depends on the accessibility and quality of the land, both factors which can be measured.

For agricultural improvements the classes of threat are :

1. Nil - inaccessible/rocky/steep/ high altitude
2. Slight - far from habitation and roads/marginal land eg wet, stony, high, which could perhaps be improved with difficulty
3. Medium - accessible by existing farm tracks and within enclosed fields with rough grazing which could be improved by eg stone clearing, drainage.
4. High - higher grade land, pasture perhaps with evidence of former arable - lynchetting. Possibly evidence that other similar land in area has recently been improved.
5. In progress - damage has already occurred or is still taking place

### *Public Access*

1, Nil; 2, Poor; 3, Fair; 4, Good; 5, Very good

Access is a sensitive issue since most sites are in private ownership even where scheduled. A considerable number of sites are in areas of open moorland or adjoin or are crossed by public rights of way and are therefore accessible. However, even public rights of way paths are often disputed and obstructed. The acceptance of footpath management as part of the County Council functions has meant considerable improvements in signing and recognition of paths and provision of aid in kind for gates and stiles. Some sites are of such intrinsic interest that even though lacking any approach by public paths, landowners find it difficult to prevent access. A case encountered in the Arduwy pilot area is that of the Hengwm chambered long cairns (M7a and b), Mynydd Egryn, Merioneth. In this type of situation it would be desirable to seek management agreements to provide proper stiled access to prevent wall trampling or gate opening. The organisation and funding could be done jointly with the County Council footpath scheme.

For the purposes of the survey accessibility has been assessed in relation to existing roads, car parking space, and rights of way footpaths. It is assumed that sites not accessible by rights of way footpaths might be visited after seeking landowners' permission but that the ease of access is thereby reduced.

1. Nil - access denied by landowner or in dangerous, steep or marshy terrain.
2. Poor - far from roads and parking and needing landowner's permission.
3. Fair - far from roads and parking but accessible by existing footpaths.



4. Good - within 1 km of roads and parking and accessible from existing paths.
5. Very good - within 200 m of parking and with access path.

### *Presentation Value*

1, Nil; 2, Poor; 3, Fair; 4, Good; 5, Very good

The appearance of a site is directly related to its archaeological value but is a factor of interest for management purposes, if formulating priorities for access, producing interpretative guide books or land management agreements. It is also a factor which can change, like, *Condition*, if damage occurs.

This descriptive class is broadly the same as and comparable to 'viability' as used in R.S. Kelly's Ardudwy Survey.

1. Nil - Not visible
2. Poor - Remains mutilated or hidden (Ardudwy Survey Class 0)
3. Fair - Remains visible but not easily understood (Ardudwy Survey Class 1)
4. Good - Remains visible and easily understood by layman (Ardudwy Survey Class 2)
5. Very good - Remains obvious and impressive

### *Conservation Status*

Provides a key to a suggested statutory status for the site based on the eight criteria suggested by the Ancient Monuments and Archaeological Areas Act, 1979. It provides a range of options, both sites which merit consideration for scheduling and others which might be considered for scheduling at a later date, or which clearly are unlikely ever to be considered. Although scheduling must take place on the grounds of the individual national importance of each site, by keying the conservation status it will be possible, once the whole survey is finished, to see how representative the scheduling or proposed scheduling is by monument type or geographical area. It will also be an aid to prioritising management in that priority may be given to a monument in an under-represented area, or of a poorly represented sub-type or under greater threat.

1. No known remains surviving.
2. Remains preserved but not meriting scheduling.
3. Possible future scheduling.
4. Proposed new scheduling.
5. Already scheduled.

### *Nature Conservation Value*

1, Nil; 2, Slight; 3, Fair; 4, Good; 5, Very good

This does not normally enter into the archaeological record or into the criteria for scheduling. This seems an unfortunate omission since management plans for nature

conservation areas routinely include consideration of archaeological and historic aspects. Archaeological sites often lie undisturbed for long periods and provide refuges for flora and fauna within farmed, forested or developed landscapes. This is more significant where whole areas are scheduled and are subject to management agreements covering types of cultivation or grazing. On the other hand, nature conservation designations, normally carried out on larger areas of land can be of benefit to archaeology, by protecting monuments or perhaps more ephemeral features such as field systems within SSSIs or nature reserves. Nature conservation and archaeology both have a historical dimension and interpretation needs to take them both into account. The simple classification used, lacking specialist knowledge, is based on the amount of vegetation cover on site and comparison to the surrounding area. If there is little difference from the surrounding area then the nature conservation value is slight. On the other hand a monument in care with all scrub removed, such as Din Lligwy, may have less nature conservation value than the surrounding area.

### *Archaeological Record and Archaeological Response*

These are complementary and record the existing archaeological response/s that has/have been previously carried out (the *Archaeological Record*) and any recommended response for future work (the *Archaeological Response*). These are graded in terms of low to high level, depending partly on provision of a usable basic record, partly on any statutory conservation measures and partly on any perceived deterioration or threats. It is suggested that every site, simply for proper inclusion in the SMR, needs the lowest level of response (apart from inclusion in the record in the first place) this being a site visit, description, sketch plan and photograph/s. It is further suggested that any site included in the schedule of ancient monuments should have at least an outline survey, and preferably a full survey, both to understand the site and to allow delineation of the legal boundaries. Any site which is seen to have deteriorated or be under threat might be recommended for evaluation. Space is provided to allow for up to three responses to be recommended, A, B, C, in order of preference. Thus, for instance, full survey might be recommended but failing this then either outline survey or sketch survey would be a less ideal response.

0. No further action envisaged at present time.
1. Visit, describe, photograph.
2. Sketch plan.
3. Outline survey.
4. Full survey.
5. Off site evaluation, documentary, artefact study, aerial photography.
6. On site non-intervention evaluation, geophysics, surface collection, environmental sampling.
7. On site intervention evaluation, trial excavation.
8. Limited area research excavation.
9. Full research and rescue evaluation.

### *Management Response*

Obviously archaeological measures can be recommended as part of a management response but there are other measures which are more curatorial. These are different 'types'

of response rather than 'levels' of response. Space is provided for up to three recommended responses, A, B, C, in order of preference. Thus, for instance, if scheduling is recommended then responses 2 and 1 would also be required but if scheduling was not implemented then responses 1 and 2 perhaps could be.

1. Landowner contact, information sheets.
2. Land use or designation documentary enquiries.
3. Scheduling.
4. Monitoring visits.
5. Management agreements.
6. Physical conservation measures.
7. Guardianship.
8. Publicity, Access, Interpretation measures.

#### **C.4 RESULTS OF THE PILOT STUDY**

The Pilot Study areas selected contained initially 98 hut sites. Of these a number turned out to be non-sites ie natural or duplicated numbers or other non-hut site types. A few new hut circle sites were seen by chance and recorded in the course of the fieldwork although there was no intention to search for new sites. These still need PRNs so have not been included in the present summary. Appendix 2 provides a summary gazetteer of the results.

A brief study has been undertaken of the Pilot Survey data to show the kind of interpretative and management results that can be expected. These will be of greater reliability and value when derived from a larger data-base.

##### **C.4.1. Brief outline of the interpretative results from each area.**

Fig. 4 shows the occurrence of all hut sites in the Pilot study areas by altitude band: 1, 0 - 100 m; 2, 101-200 m; 3, 201 - 300 m; 4, 301 - 400 m; 5, 401 - 500 m; 6, Over 500 m.

Llanddeiniolen (Fig. 5) lay mainly in height between 100 - 200 m OD and comprised two site types: first, compact hut groups of RCAHM(W) Type IV in marginal areas within the present agricultural zone at 100 - 200 m OD and second, more lightly built hut sites of RCAHM(W) Types I and II in moorland slightly higher than the present agricultural zone, above 200 m OD.

Ynys Mon (Fig. 6) was all below 200 m OD and had more variable sites than elsewhere with three types of monument. First, well constructed hut groups on the low lying limestone areas. Secondly, earthwork sites on low lying areas off the limestone. Thirdly, lightly constructed huts and groups of huts within the forest on Mynydd Llwydiarth. Both the former groups are largely already scheduled while of the third none had actually been located since originally recorded by the RCAHM(W) in the 1930's, since when the area had been afforested. Only a proportion of these were located in the present survey, partly due to time considerations.

Ardudwy (Fig. 7) comprised a variety of topographic types with the majority being upland over 200 m OD. The lesser low coastal areas contained few sites. The majority were in the upland, some in open heathland but most in enclosed heathland or improved pasture both

of which required permission for access. The predominant type was of RCAHM(W) type II although there were some isolated huts (Type 1).

Aberconwy (Fig. 8) was all upland, above 100 m OD the majority rough grazing or heathland. Sites were mainly of RCAHM Types I and II. Access was generally open but time consuming in that sites were well scattered, often difficult to locate and up to one hour's walk from parking.

Fig. 9 shows the occurrence of different monument types by pilot study area. In Llanddeiniolen and Ynys Mon the most frequent site type is the nucleated hut group. In Ardudwy, however, the most frequent type is the scattered hut group. Aberconwy had few hut sites of any type with several turning out to be non-sites, not located or non-hut sites but the rarity of the nucleated/enclosed type of hut group is evident.

Fig. 10 shows the occurrence of different monument types over all four pilot study areas in terms of altitude. It is evident that isolated huts (Type 1) and scattered huts (Type 2) occur at all altitudes. Concentric circle enclosed huts (Type 3) are a rare type with only one occurring within the study areas. Nucleated hut groups (Type 4) do not occur above 400 m and are most frequently found between 100 - 200 m. Unclassified sites (Type 5) and non-hut sites (Type 6) are not of any consequence to the survey.

#### **C.4.2. Outline of the Management Survey Results**

##### **C.4.2.a The Condition, Deterioration and Threats to monuments**

*Condition* (Fig. 11) was recorded to an equivalent standard to that used in the CADW AM data-base. There are a considerable number with no recorded condition because, apart from non-sites, non-located sites and non-hut sites, there were 12 which were already scheduled or within scheduled areas and which were not visited, or if they were, were not recorded. Of the rest the majority were of fair or good condition and this shows no great variation by geographic area.

*Deterioration* (Fig. 12) was recorded in an equivalent way to the surveys of SAMs by the CADW field monument wardens. This is difficult to measure and really needs to be done on regular, elapsed time basis. If recorded 'since last visited' this could be 4 years or 40. Generally it can be seen that deterioration is mainly none or slight, apart from a few sites in Llanddeiniolen which were cleared for agricultural improvement in the 1960's.

*Threats* (Fig. 13). As described above, threats were recorded in terms of threat type and threat value. Here only the main threat for each site is considered and it can be seen that agriculture (Threat Type 2) is the most common with otherwise only forestry and visitor erosion of any consequence. The totals for all sites for each of the Threat Values was as follows: 1 (Nil), 0; 2 (Slight), 31; 3 (Medium), 14; 4 (High), 10; 5 (In progress), 2. This shows that nearly half of all recorded hut sites in the pilot study are under a significant degree of threat. The main survey will therefore produce management recommendations for further action, whether mitigatory measures or recording.

##### **C.4.2.b Presentation Value, Accessibility and Nature Conservation Value**

The data for these factors will only become meaningful when considered in a broader context after completion of the full survey and so has not been assessed at this stage.



### C.4.2.c Management Recommendations

The data for *Conservation Status* with regard to pilot survey area is summarized in Fig. 14. Of sites already scheduled (Status 5) none of these occur in the Aberconwy pilot area. Proposed new scheduling however (Status 4) covered all areas with the largest number in Llanddeiniolen. It is interesting that in this area a considerable number of sites were recorded with good preservation and most with substantial remains were recommended for scheduling. In Ardudwy, however, it the remains tended to be less substantial and most were recorded rather for 'possible future scheduling' (Status 3).

As far as *Conservation Status* relates to different monument types (Fig. 15) it is clear that previous scheduling (Status 5) has concentrated on the more visually impressive nucleated hut groups. This bias has been repeated to some extent in the new scheduling proposals although the balance has been slightly redressed. It can be seen too that it is the isolated huts and scattered hut groups which tend to have been recorded as of Status 2 or 3, probably because they are more fragmentary and tenuous, with perhaps insufficient attention to their true value or potential.

21 sites of the 98 in the data-base for the pilot areas have been recommended for scheduling and these are listed below.

#### i. Hut Sites for Proposed New Scheduling

##### 1 *Llanddeiniolen*

###### a SH56SE

- 1394 Settlement earthwork, NW of Waen Rhythallt
- 2418 Enclosed hut group, Cae Coch, S E of Penisa'r Waun
- 2421 Enclosed hut group, S W of Cae'r Mynydd, W of Moel Rhiwen
- 2422/2423 Hut group and enclosure, Cae Cerrig, W of Moel Rhiwen
- 2424 Enclosed hut group, N E of Cae'r Mynydd, N W of Moel Rhiwen
- 2429 Enclosed? hut group, Tan-y-coed, Pont-Rhythallt
- 2435 Hut group, near Gallt-y-celyn, S of Cwm-y-glo
- 2443/2444 Hut and enclosure, S W of Bronydd, N W of Moel Rhiwen
- 3171 Hut group, S W of Bronydd, N W of Moel Rhiwen

###### b SH56SW

- 3698 Hut circle, W of Aden, Pont-rug
- 3699 Hut circle, S of Rhyd y Galen, Pont-rug
- 10070/10076 Hut circles, N E of Garreg Lefain

##### 2 *Ynys Mon*

###### a SH57NW

- 3835 Hut group and enclosure, Mynydd Llwydiarth

###### b SH58SW

- 3609 Hut group, S of Bwlch, Benllech

##### 3 *Aberconwy*

###### a SH76SE

- 4629 Hut and enclosure, Llyn Geirionydd

**b SH76SW**

3781 Sheepfolds on the remains of hut circles, N W of Llyn Crafnant  
5545 Settlement, remains of, Cwm Eigiau

**4 Arduwy**

**a SH61NW**

Nil

**b SH62SW**

1079 Circular enclosed hut, Egryn Abbey  
1080 Circular enclosed hut, Egryn Abbey  
1108 Hut group and field system, Moelfre  
1110 Hut group, Mynydd Egryn  
2926 R B homestead and enclosure, near Bron y foel, Moelfre  
2930 Enclosure and hut circle, Pont Scethin

Additional work was required on these sites to provide copies of additional documents, detailed descriptions and photographs and to enter extra details onto the AM data-base.

**ii. Other Archaeological and Management Responses**

The recommended responses for each site can be seen in the Pilot Study gazetteer, Appendix 2. It is not intended to expand on these at present but it is evident that there are relatively few sites for which **no** further action is considered. The response is largely tied to the conservation status of the monument and the perceived level of threat. However, there is a basic level of archaeological recording required for all sites and many sites need at least outline plans and landowner contact. On the other hand for any site recognised to be of particular merit a range of 'stronger' archaeological responses may be considered as the most effective management response. For instance scheduling cannot strictly be used as a 'preventative' measure and other purely management responses such as monitoring visits or landowner contacts may not be productive. Although threats so far observed have not required urgent response it is likely that future work will do so.

**C.4.3. Discussion of Results and Implications for Further Work**

In general the results are re-assuring in that they show a low level of recent damage and deterioration and few instances of serious threat. No cases of recent, continuing or imminent major damage were recorded which might merit some immediate archaeological response apart from one case of damage, probably from metal detecting, to a scheduled monument (Craig y Dinas Settlement, M020b) not strictly part of the survey. However, there are a number of sites where some deterioration and damage has occurred in recent years and where these are recommended for scheduling or for possible future scheduling some response should be forthcoming. The *Archaeological Record* shows the level of detail of site record which exists at present. Where no previous detailed survey has taken place an annotated sketch plan was made during the survey. However, it is recommended here that a proper outline survey is required as a basic record of every site and is also necessary for any interpretation. Such survey will therefore be proposed for future work.

Of the 98 sites of the survey within the pilot areas 12 (13%) were already scheduled or within scheduled areas while 21 (22%) have been proposed for new scheduling. It was originally estimated that the number of scheduled sites might be doubled by the survey whereas they have actually almost been trebled. The estimate of time did not therefore allow for such a large increase and in consequence for the time needed to collect, format and input the data. If a similar proportion of proposed new scheduling arises out of the rest of the survey then there

may be approximately 222 scheduling proposals in all or 201 out of the rest of the survey. If 2 of these proposals could be written, input, checked and printed per day then this alone would take c. 20 man weeks, after the survey itself is complete while all the time available is required for the survey itself. There seem to be three possible alternatives. First to include the scheduling proposals in the management assessment as part of Year 3 of the project. Second, to restrict the extent of the survey eg geographically or by ignoring any huts not strictly in 'groups'. Thirdly by restricting the number of scheduling proposals. The first seems most suitable as it would fit in with the general aims of the third year of the project. The second seems undesirable, either to forego the overview of a region wide survey or to attempt to discriminate between parts of a single settlement phenomenon with interrelated factors of location, distribution, survival and when it is in any case often not possible to distinguish between isolated huts, outlying huts associated with groups and scattered groups. The third alternative allows a more limited and controlled response. The number of sites recommended for scheduling can remain the same but a limited number can be selected for scheduling proposals. This may need to be co-ordinated with the viable throughput of the statutory process in any one year. Any not processed within a year may become out of date and need re-checking. In addition it may be considered unsuitable to put forward such a large block of proposals from a single monument type. The scheduling proposals put forward for the Pilot Study could be first considered and then the approach re-assessed for Year 2. For instance, a report could be put forward with a gazetteer of conservation status etc and a selection could then be made on which to initiate scheduling. Selection could be by area or type or by perceived threat, condition or presentation value or, using the data-base, by any combination of these.

Apart from any re-assessment resulting from this report the bulk of the work in Year 2 will be field visits to all sites in the Primary Index as carried out for the Pilot Study areas. The survey forms have been improved and extended as the survey has progressed but it is worth considering at this stage if the right questions are being asked. For instance spending a greater input of time at each site to assess the possibility of associated field systems or environmental evidence might be considered. Fragility of a monument could be considered as could size and type of construction and depth of soil cover over floor levels by probing. Colour transparencies and colour prints have been routinely taken for every site visited but these are often very uninformative for record, interpretation or display purposes. Detailed photographic records have therefore only been made for sites recommended for scheduling. Even for well preserved sites photographs show relatively little and are of most use as a record of land use. In a similar way it is evident that even quite detailed plans of earthworks or well-spread rubble remains are difficult or impossible to interpret. Annotated sketch plans provide a much more useful record and are needed as a back-up, even where a detailed 'impartial' record has been made.

Other lessons have been learned from the Pilot Study. For instance the fieldwork will be programmed for the months of British Summer Time so that photography will be less likely to be hindered by bad light and weather. Data will be input and checked in blocks during the survey to avoid build-up of workload and to provide security of back-up files. It is also possible that there may be some immediate responses needed if urgent cases of damage or threat occur.

Preparation of the pilot study information has shown that any interpretative analysis will have to be mainly a desk-top job in Year 3 and that it will involve collecting some documentary information additional to that required for the Primary Index of the field survey, for instance of soil types or land capability, or of looking at the existing excavation and other artefactual dating evidence in relation to the survey results as well as spending time analysing settlement form and location. Year 3 will also tackle wider management problems. For instance, provision of information to landowners appears to be a useful low level management response, making landowners aware of the existence, nature and value of remains and suggesting how land management might help preserve them. After completion of the full survey there may be cases which will result in proposals for more extensive archaeological work or for active conservation. There will also need to be consideration of the wider management needs, for promotion of general information schemes or management initiatives in

conjunction with bodies such as the Forestry Commission, the Snowdonia National Park or the Countryside Council for Wales, the Country Landowners Association and the National Farmers Union. This will need to cover such matters as estate management, the effects of grant aid and countryside policies connected with farming, tourism or the application of E.S.A., planning or nature conservation policies.

Agriculture has so far been seen to be the most evident threat to archaeology encompassing a wide range of types of activity. These depend partly on the personal business aims of the farmer, partly on current trends in farming practice, on the economic climate, the availability of grants for different types of product or land-use and on the imposition of quotas. Some of these can be assessed, such as the general economic downturn, but not the individual effects of a single new farmer introducing new ideas and practices. Changes of land use can also occur by factors external to agriculture by availability of grants for forestry or of capital for golf-courses as well as the pressure of urban areas, making agricultural land use less profitable than eg horse grazing or other leisure uses. The latter tie in closely with building development and so can be monitored through the planning process and assessed on larger scale through the designation of land in the County Structure Plan.

The SMR provides a database which provides the possibility of managing the known archaeology pro-actively rather than reactively. It is hoped that completion of the survey in Year 2 will allow the formulation of such a response in Year 3 for this one class of monument. The response will have to be partly in terms of individual cases and partly in landscape terms. Firstly, it is not necessary to see scheduling as the only means of management as it protects only a small proportion of the resource and is usually very site specific, excluding less obvious but related minor features such as lynchets, fields and track ways. Secondly, regional and local planning is now largely managed through area designations and geographical information systems and it seems desirable that the management of the archaeological resource should be linked by an equivalent process. This has already started by the incorporation of Areas of Archaeological Importance into the County Structure Plan but can be improved upon by the formulation of management plans not just for defined geographical areas but for 'associative' historical or archaeological landscapes such as that of the present survey for prehistoric and Romano-British settlement, or for 19th century slate quarrying, the railway boom or the administration of the early Welsh Kingdom.



G1104 GWYNEDD HUT GROUPS SURVEY: 1 PRIMARY INDEX

05 map no                      04 grid ref                      01 PRN  
 02 site name  
 06 district                      07 community  
 08 sitestat                      08 areastat  
 22 condition                      27 altitude  
 24 cross refs  
 35 site assessment

36 threats

Description                      RCHM Class

History

Refs

Additional documents	RCHM	OSNAR	Exc Rep	GAT Rep	Other
Text					
Illus					

Fig. 1 Primary Index Form



**A DESCRIPTION OF MONUMENT**

Slope Class 1:1-10°, 2:10-20°, 3:20-30°, 4:30-40°, 5:40°  
 Aspect N, NE, E, SE, S, SW, W, NW  
 Stone Availability 1:Good, 2:Fair, 3:Poor  
 Land Use, Site 1:Arable, 2:Improved pasture, 3:Rough grazing, 4:Woodland/scrub, 5:Forestry, 6:Other  
 Land Use, Area 1:Arable, 2:Improved pasture, 3:Rough grazing, 4:Woodland/scrub, 5:Forestry, 6:Other

**B CONDITION AND THREATS**

Condition 1:Bad, 2:Poor, 3:Fair, 4:Good, 5:Very Good  
 Deterioration 1:Nil, 2:Slight, 3:Serious, 4:Obliterated above ground, 5:Totally destroyed  
 Threat Type A 1:Forestry, 2:Agriculture, 3:Building, 4:Natural Erosion, 5:Visitors, 6:Other  
 Threat Value A 1:Negligible, 2:Slight, 3:Medium, 4:High, 5:In progress  
 Threat Type B  
 Threat Value B  
 Threat Type C  
 Threat Value C  
 Threat description

**C ACCESS AND PRESENTATION**

Public Access 1:Nil, 2:Poor, 3:Fair, 4:Good, 5:Very Good  
 Presentation Value 1:Nil, 2:Poor, 3:Fair, 4:Good, 5:Very Good  
 1:Not visible, 2:Mutilated/hidden, 3:Visible, not easily understood, 4:Visible and understandable, 5:Already scheduled  
 Nature Conservation Value 1:Nil, 2:Slight, 3:Fair, 4:Good, 5:Very Good  
 Comment

**D MANAGEMENT RECOMMENDATIONS**

Conservation Status 1:Nothing schedulable, 2:Remains preserved but but not meriting scheduling,  
 3: Possible future scheduling, 4:Proposed new scheduling, 5:Already scheduled  
 Archaeological Response A, B, C  
 0:No further action, 1:Site visit, 2:Sketch plan, 3:Outline survey, 4:Full survey, 5:Desk-top evaluation-documents,  
 artefacts, aps, 6:Field evaluation-geophysics, collection, enviro, 7:Field evaluation-trial excavation, 8:Limited area  
 research excavation, 9: Full research and rescue excavation  
 Management Response A, B, C  
 0:No further action, 1:Landowner contact, information, 2:Desk-top enquiries-land use/planning designations,  
 3:Scheduling, 4:Monitoring visits, 5:Management agreements, 6:Physical conservation measures, 7:Guardianship,  
 8:Publicity/access/interpretation measures  
 Comment

**E CHECKLIST**

Photo colour print	Photo colour trans	
Name/Date	Sketch plan	Dbase

Fig. 3 Field Survey Form

## Distribution of sites by altitude and pilot study area

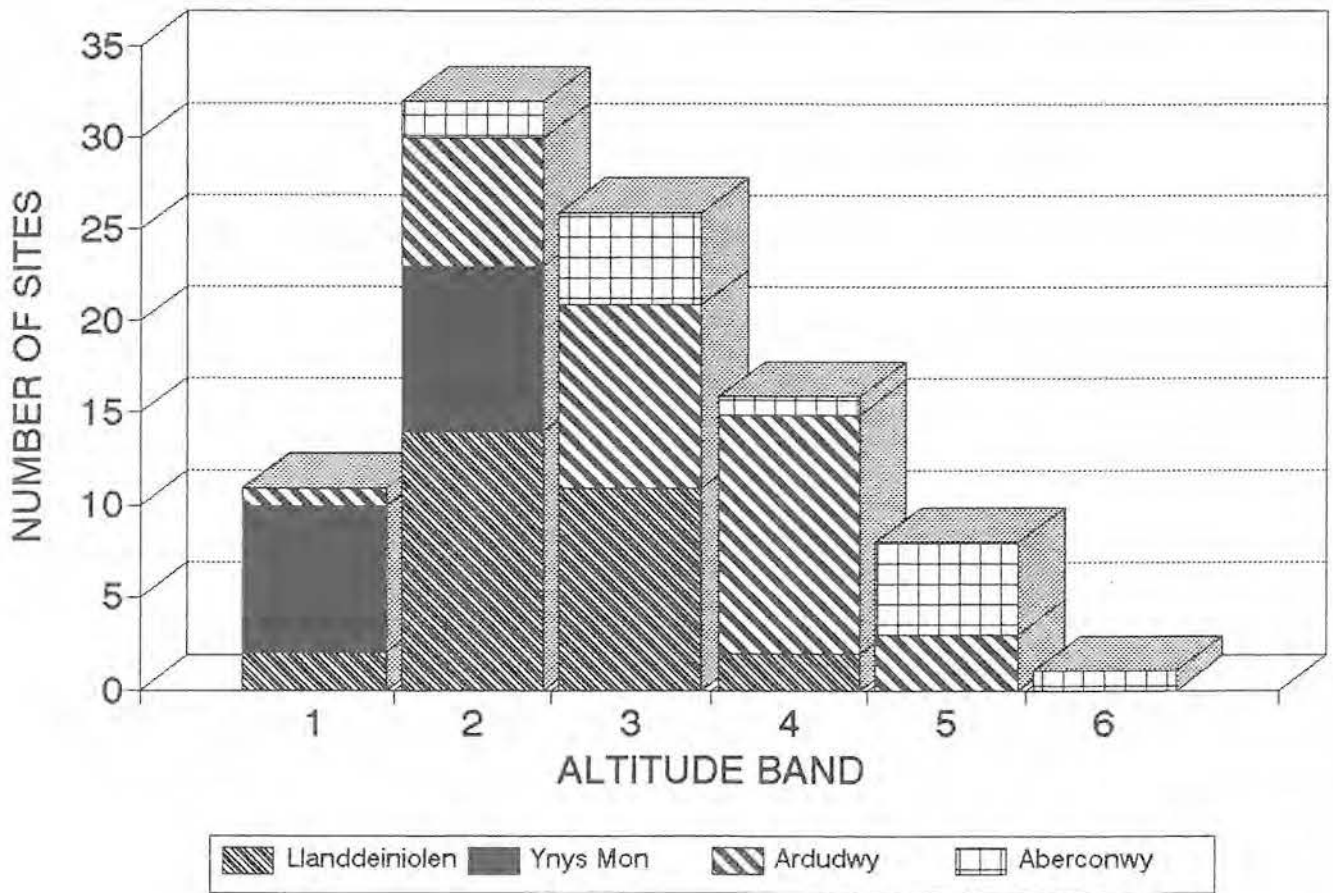
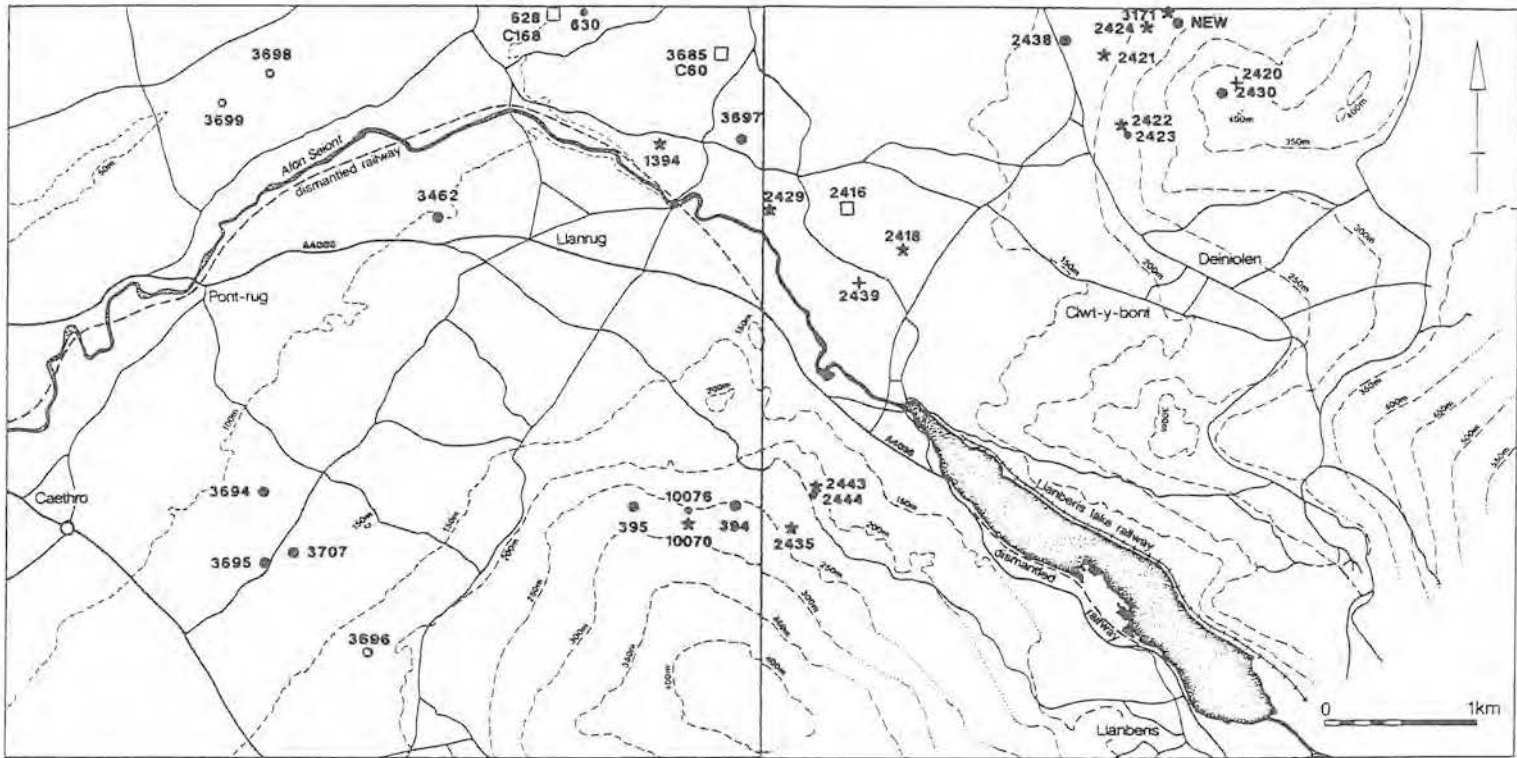


Fig. 4 Distribution of all sites by altitude band



KEY TO FIGS. 5-8

- + 0, Non-site/not located
- 1, Remains negligible
- 2, Some remains, no schedulable merit
- 3, Possible future scheduling
- ★ 4, Proposed new scheduling
- 5, Already scheduled
- NEW Newly identified hut site

Fig. 5 Llanddeiniolen Pilot Study Area, Conservation Status of sites

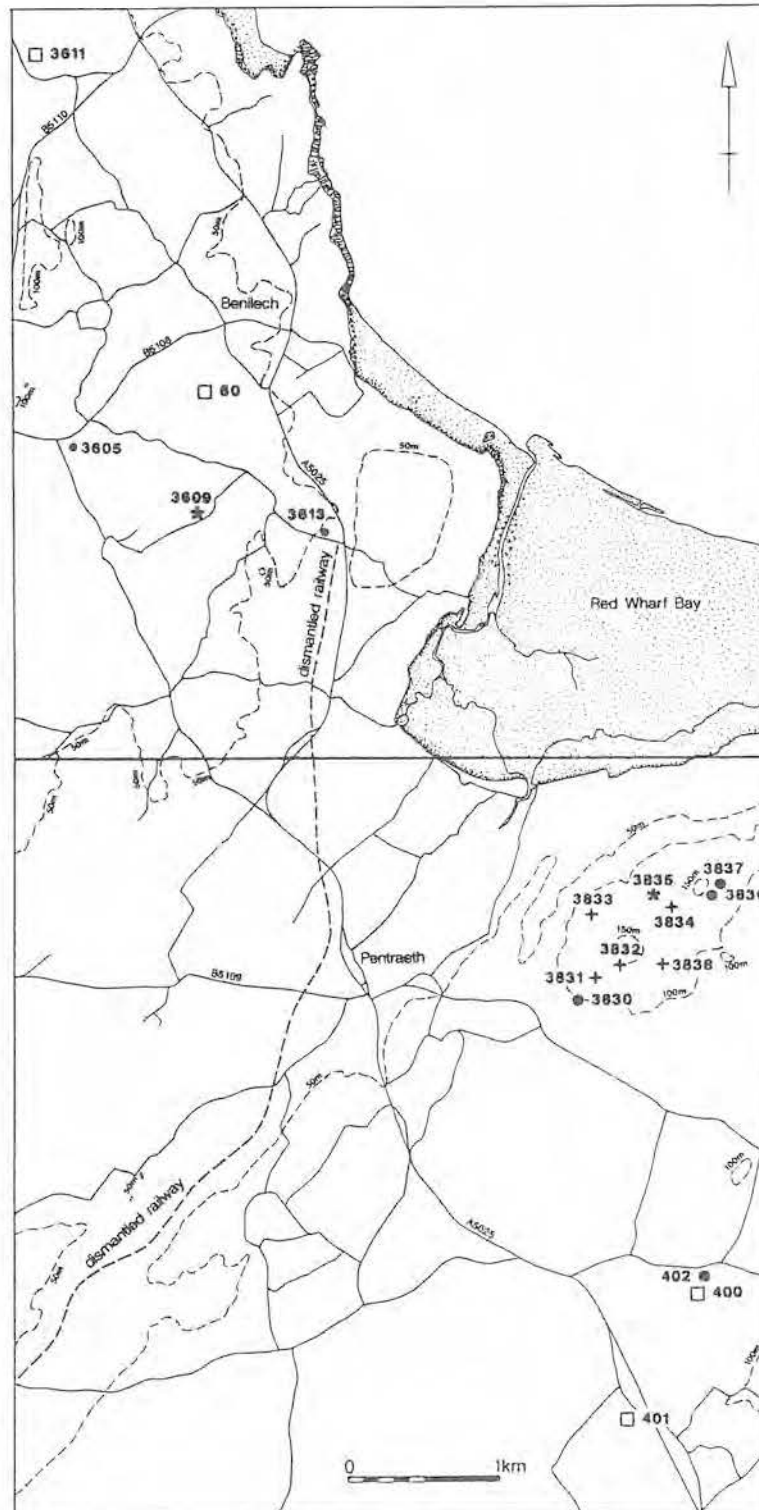


Fig. 6 Ynys Mon Pilot Study Area, Conservation Status of sites

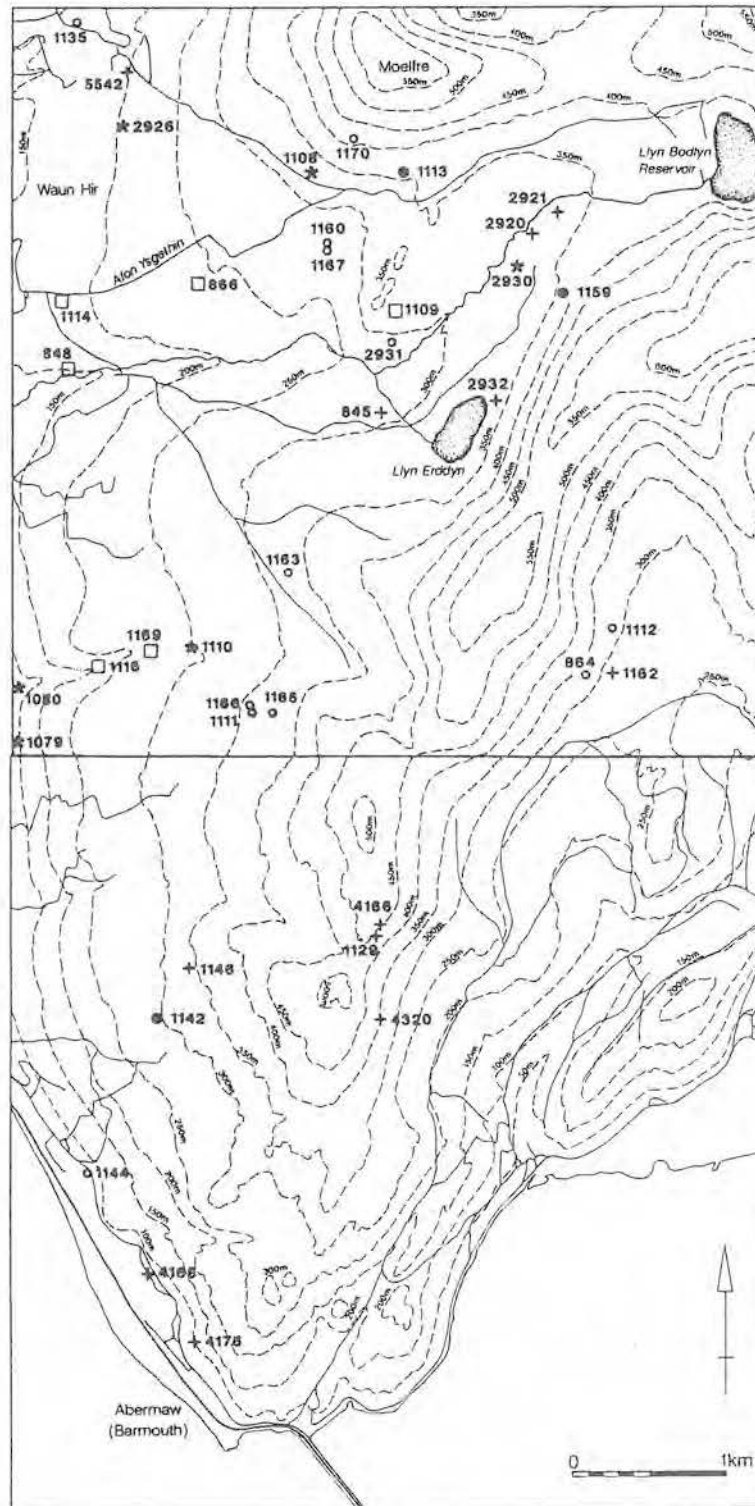


Fig. 7 Arudwy Pilot Study Area, Conservation Status of sites

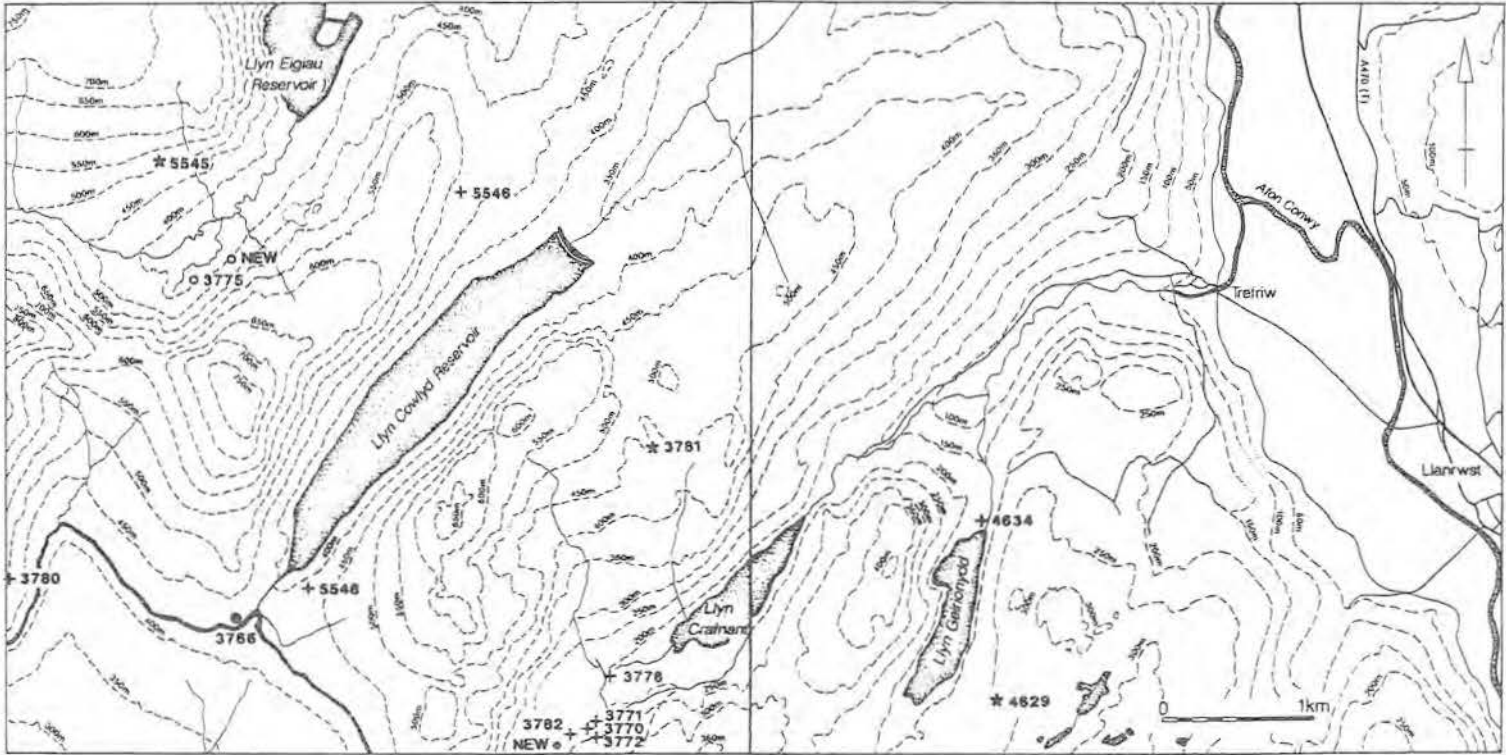


Fig. 8 Aberconwy Pilot Study Area, Conservation Status of sites



## Distribution of general monument types by pilot study area

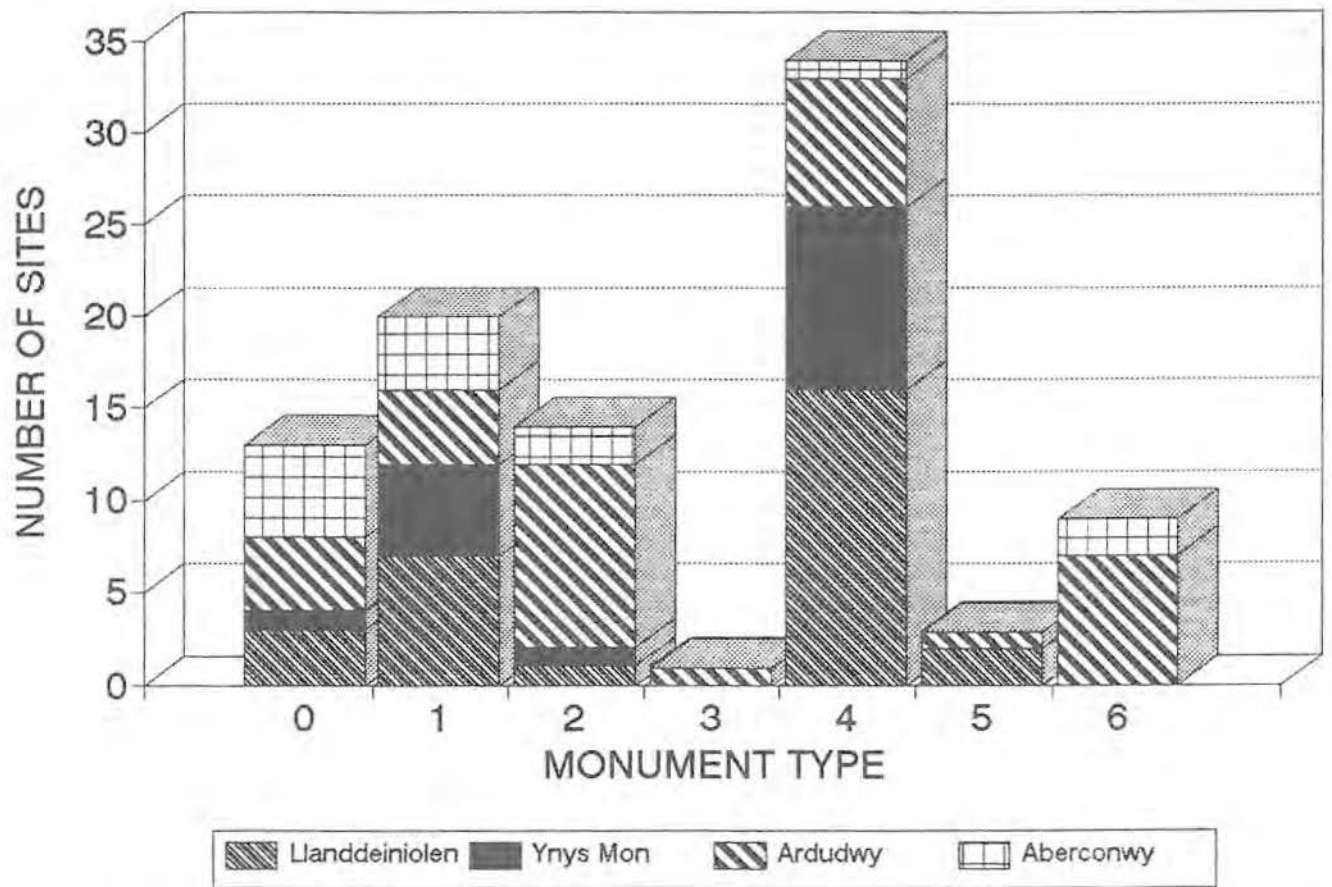


Fig. 9

## Distribution of general monument type by altitude

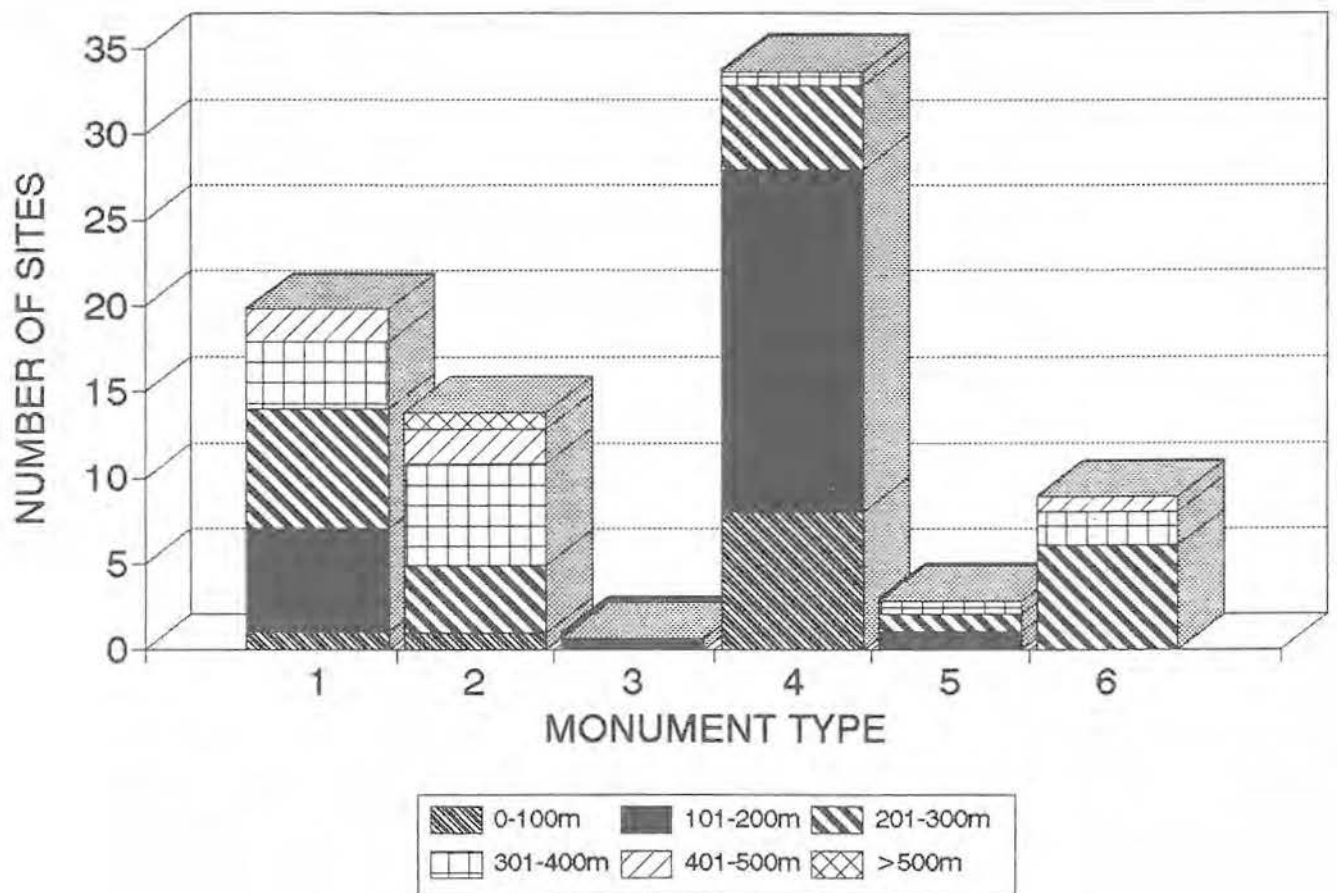


Fig. 10

## Monument condition by Pilot Study Area

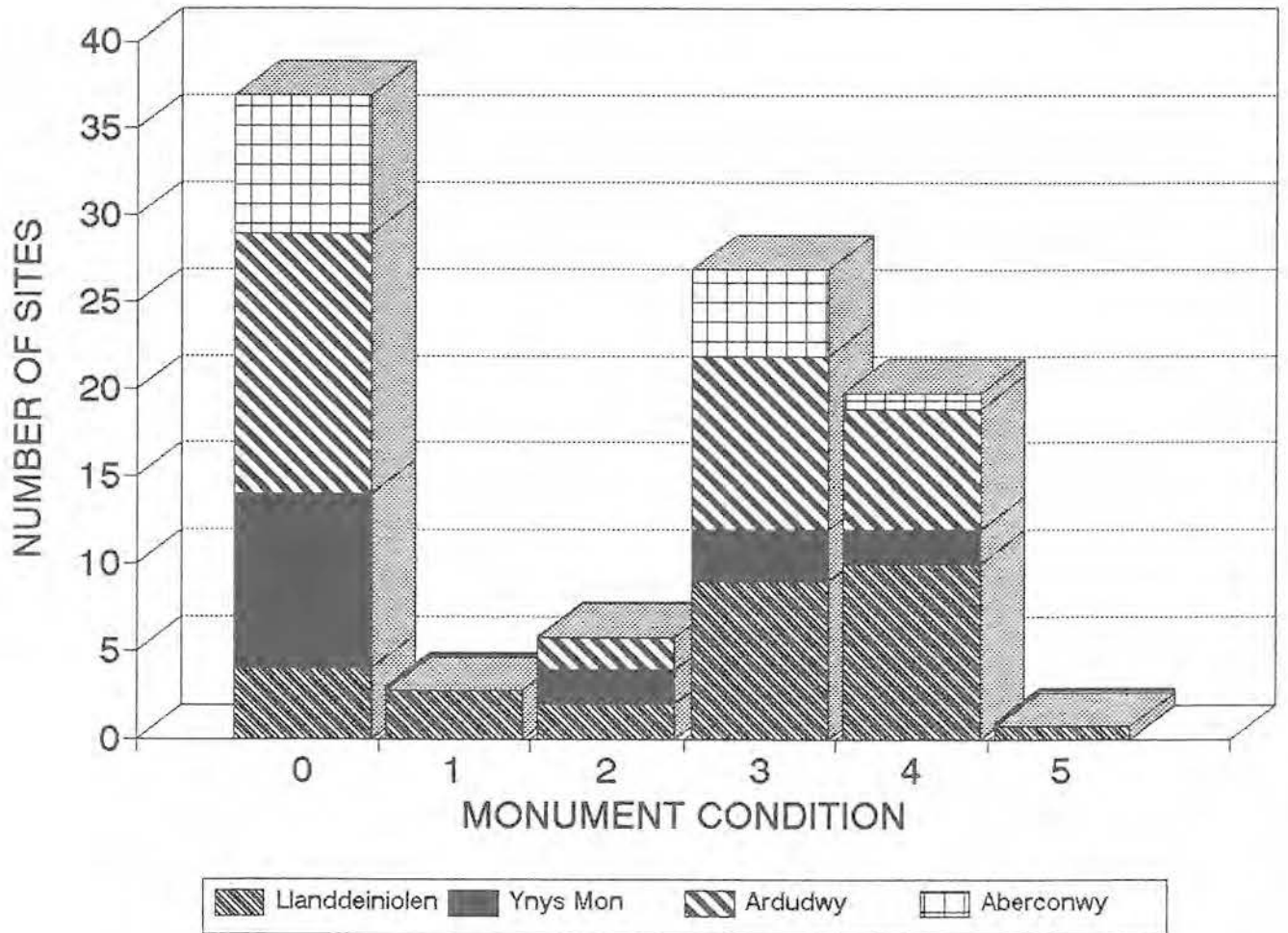


Fig. 11

## Monument deterioration by Pilot Study Area

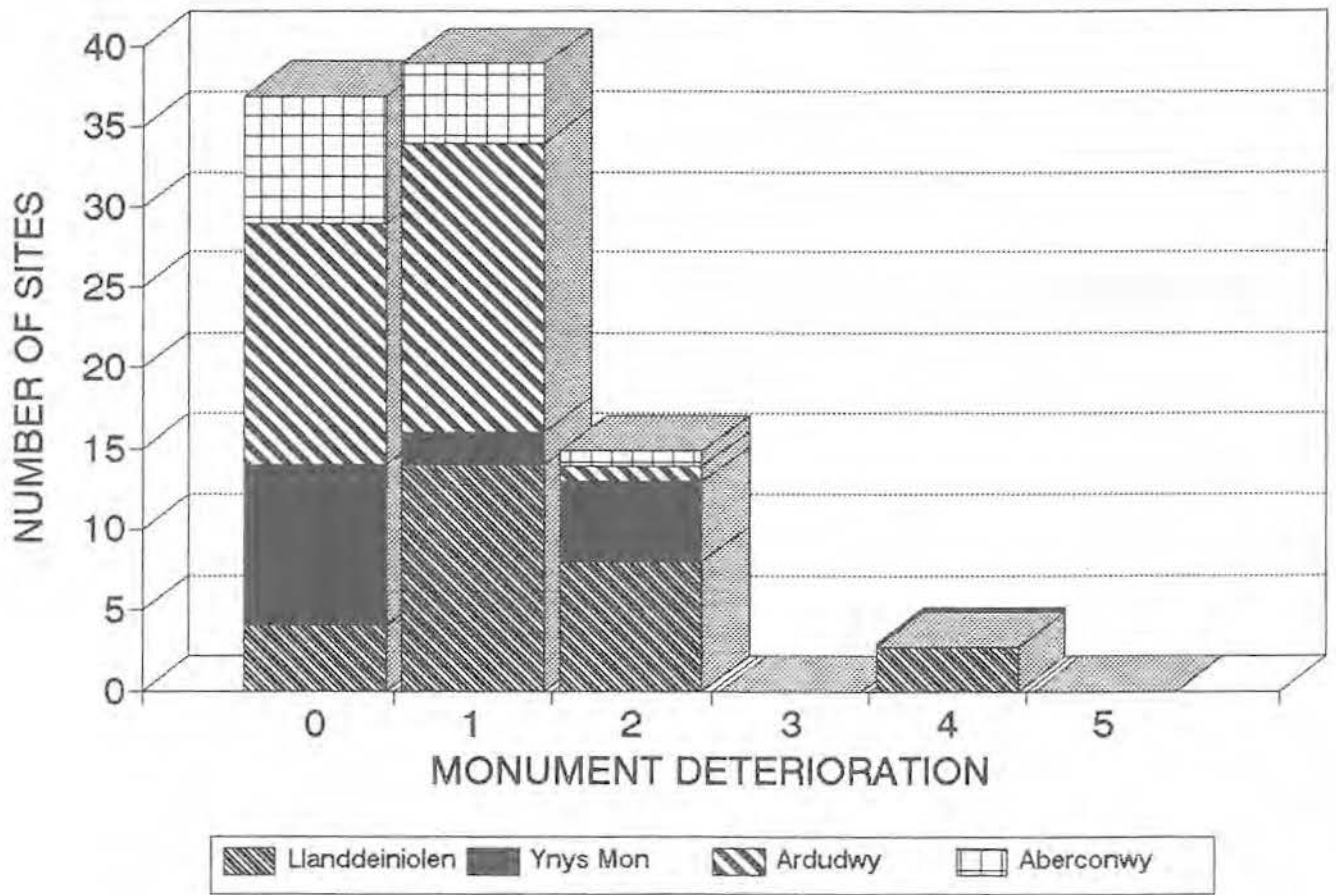


Fig. 12

## Threat type by general monument type

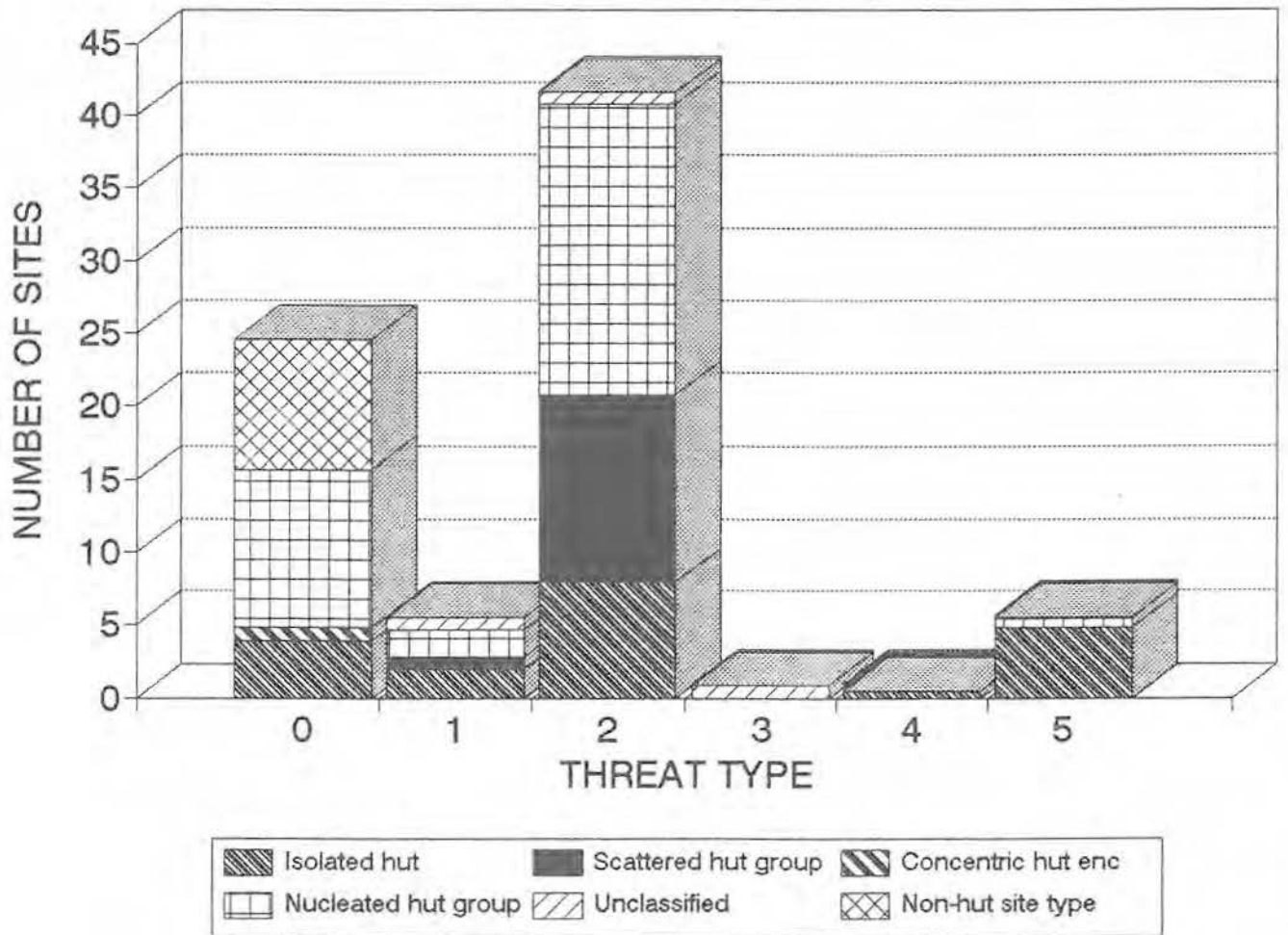


Fig. 13

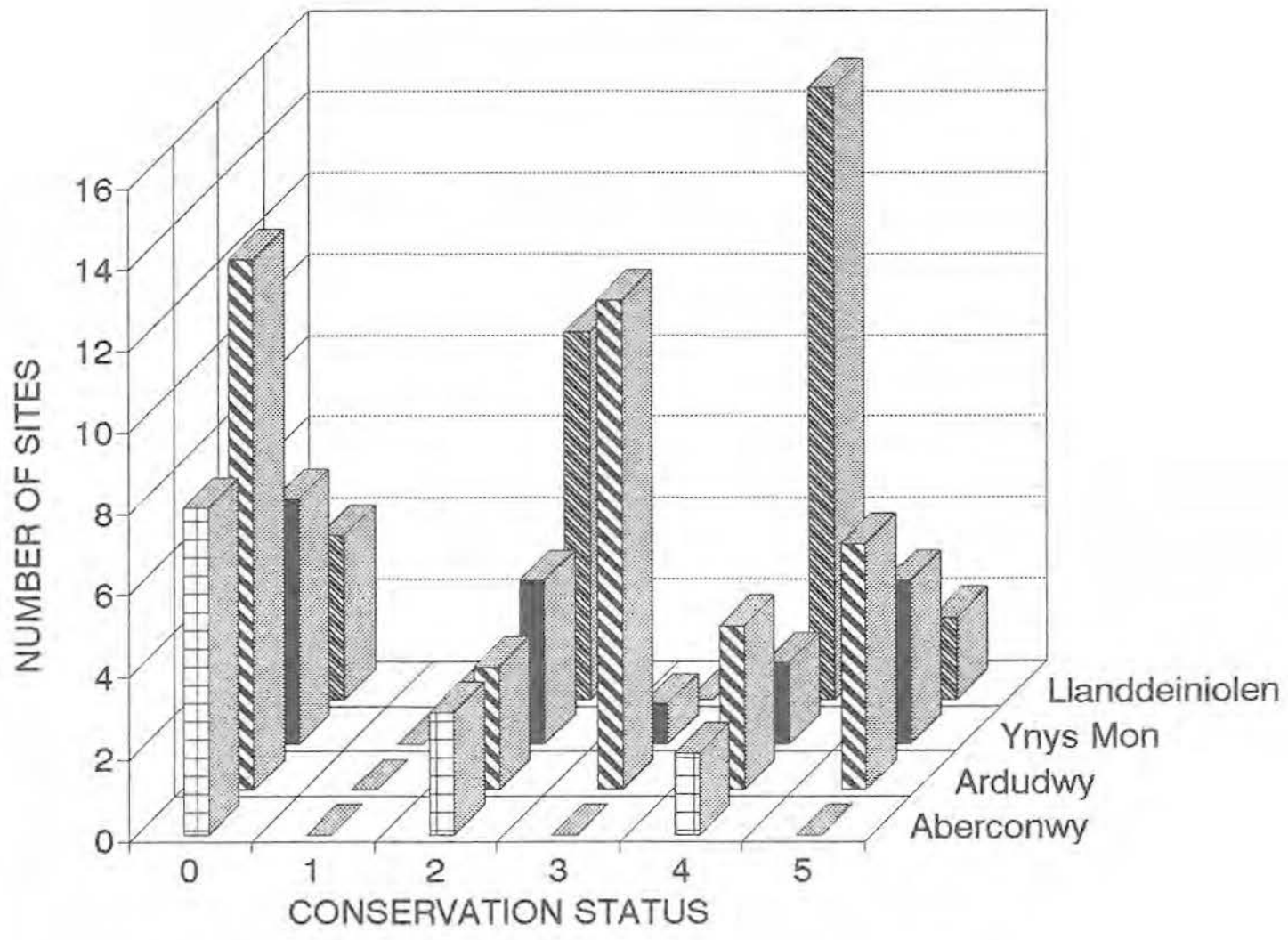


Fig. 14

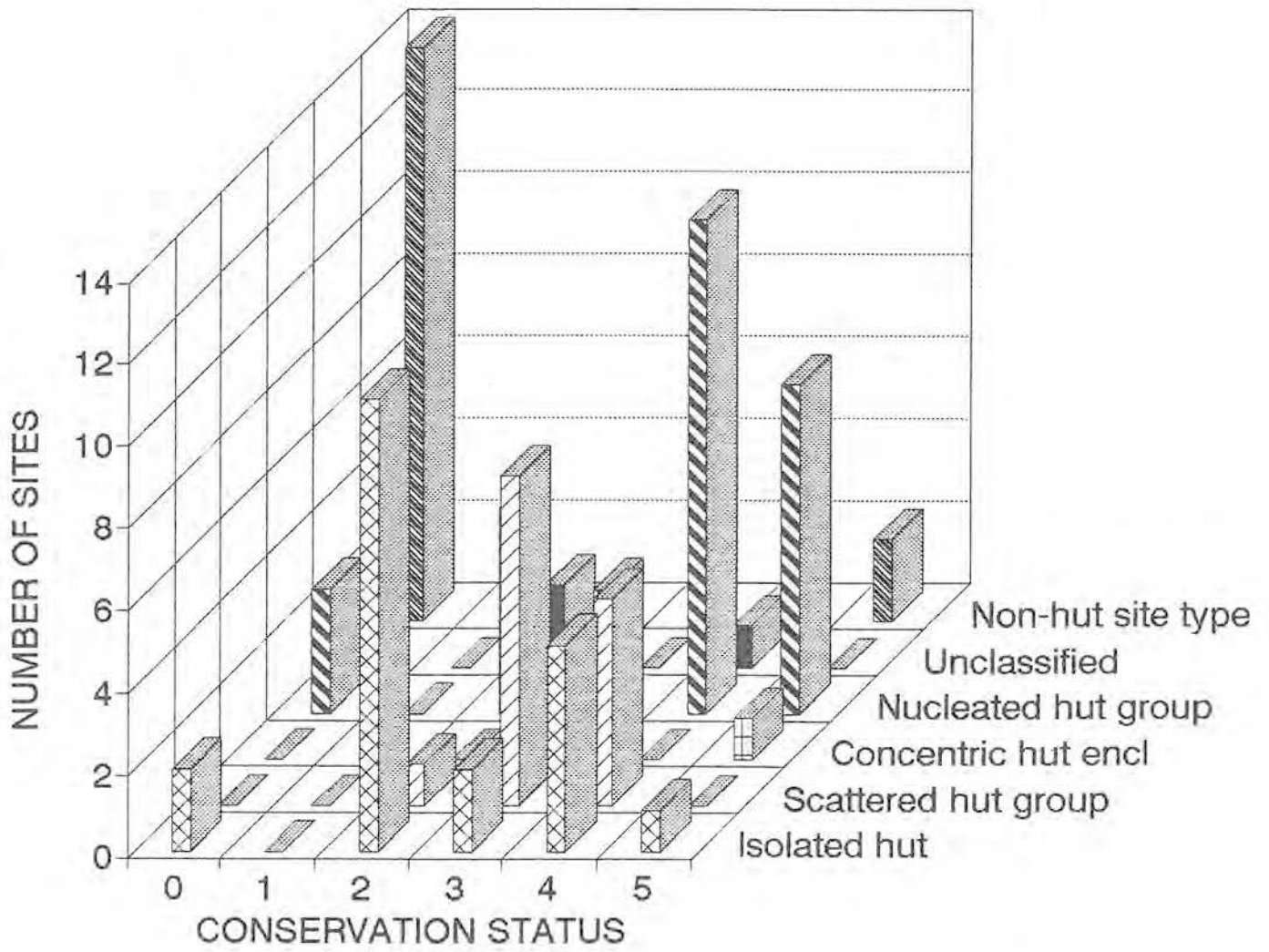


Fig. 15

# APPENDIX 1

## PRIMARY INDEX GAZETTEER



## HUT CIRCLE SITES IN THE GWYNEDD SMR SORTED ON 1:10,000 MAP

Printed:03/31/94

PRN	SITENAME	NGR	1:10,000	SAM
<b>SH12NE</b>				
768	SETTLEMENT, N. OF MYNYDD ANELOG	SH150-276-C	SH12NE	
769	HUT CIRCLES, S.OF ANELOG	SH15182777		
774	ENCLOSURE, SE OF MOELFRE	SH19412828		
2969	HUT CIRCLES, N OF MOUNT PLEASANT, ANELOG	SH15162753		
<b>SH12NW</b>				
777	HUT CIRCLES, MYNYDD MAWR	SH13942564C	SH12NW	
1229	HUT CIRCLE (POSS.) - SITE OF	SH14352530		
<b>SH12SE</b>				
773	ENCLOSURE, MYNYDD BYCHESTYN	SH15162437	SH12SE	
1663	HUT CIRCLE, MYNYDD BYCHESTYN	SH15142441		
1664	HUT CIRCLE, MYNYDD BYCHESTYN	SH15422446		
1674	HUT GROUP, PEN Y CIL	SH15852419		
<b>SH12SW</b>				
780	RECTANGULAR HUT, MYNYDD Y GWYDDEL	SH14292499	SH12SW	
782	HUT CIRCLE, MYNYDD ENLLI, YNYS ENLLI	SH12202165		C187
783	HUT CIRCLE, YNYS ENLLI	SH12202183		
785	HUT CIRCLES, MYNYDD ENLLI, YNYS ENLLI	SH12172140		
786	HUT (RECTANGULAR), MYNYDD ENLLI, YNYS ENLLI	SH12152153		C187
1227	HUT CIRCLE, MYNYDD BYCHESTYN	SH15102445		
1228	RECTANGULAR HUT + ENCLOSURE, ABERDARON	SH15132431		
3277	PROMONTORY FORT (+ HUT CIRCLE) (POSS), YNYS ENLLI	SH11042020		
4534	HUT CIRCLE, MYNYDD ENLLI, YNYS ENLLI	SH12212169		C187
4535	HUT CIRCLE, MYNYDD ENLLI, YNYS ENLLI	SH12182173		C187
4536	HUT CIRCLE, MYNYDD ENLLI, YNYS ENLLI	SH12172150		C187
4538	HUT CIRCLE, MYNYDD ENLLI, YNYS ENLLI	SH12272189		
<b>SH22NE</b>				
4379	RING DITCH & ENCLOSURE (POSS.), TOWYN, LLANENGAN	SH28192682	SH22NE	
<b>SH22NW</b>				
1205	ENCLOSURE, SE OF MEILLIONYDD	SH21902905	SH22NW	
1208	HUT CIRCLE, S. OF RHIW	SH23122772		
1210	HUT GROUP (ENCLOSED), E. OF CONION	SH22972847		
1213	ENCLOSURE, N OF GARTH	SH23352771		
1215	ENCLOSURE, SW OF CLIP Y GILFINHIR	SH22122832		
1216	HUT CIRCLE, MYNYDD Y CRAIG	SH22742698		
1231	HUT CIRCLE, MYNYDD Y GRAIG	SH22622686		
3301	HUT CIRCLE, TY'N-Y-GAINFA	SH23152870		
3304	HUT CIRCLE, MYNYDD Y GRAIG	SH22792700		
3311	HUT GROUP (ENCLOSED), BARON HILL	SH21862843		
3312	HUT CIRCLE, BARON HILL	SH22072842		
3313	HUT CIRCLE, MYNYDD Y GRAIG	SH22702710		
3314	HUT CIRCLE, BRYN-Y-GWYNT	SH23142750		
5051	ENCLOSURE, TYDDYN CASTELL, RHIW	SH22152731		
5053	SETTLEMENT, MYNYDD Y GRAIG	SH226-272-A		
<b>SH23NE</b>				
424	FORTIFIED ENCLOSURE, WYDDGRUG	SH28603670C	SH23NE	
4370	CONCENTRIC CIRCLE ENCLOSURE, N OF BRYN RHYDD	SH26503878		
<b>SH23SE</b>				
408	CAIRN/HUT, S OF GARN SAETHON	SH29793335	SH23SE	
409	HUT PLATFORM, S OF GARN SAETHON	SH29643340		
410	HUT PLATFORM, S OF GARN SAETHON	SH29623322		
416	HUT CIRCLES + FEATURES, CARN BACH	SH28553460		C011
417	ENCLOSURE + FIELD SYSTEM, GARN BACH	SH28973465		
418	HUT GROUP (ENCLOSED), W. OF PEN-BODLAS	SH28623351		
420	HUT CIRCLES, FRIDD CEFN-Y-GAER	SH274-326-A		
1242	HUT GROUP (ENCLOSED), NR. SAETHON	SH29213236		
1244	HUT CIRCLE + ENCLOSURE, MYNYDD MYNYTHO	SH29783132		

PRN	SITENAME	NGR	1:10,000	SAM
<b>SH23SE</b>				
1391	CROPMARK ENCLOSURE, NE OF CAEAU	SH27923090	SH23SE	
4016	HUT CIRCLES, GARN FADRYN	SH28163475		C011
4017	HUT GROUP (ENCLOSED), PENBODLAS	SH28673348		
4019	HUT CIRCLES + ENCLOSURES, SULFRYN COTTAGE	SH28653431		
4020	HUT CIRCLE, W. OF GARN	SH28163475		
4021	HUT CIRCLE, E. OF GARN	SH28203475		
4024	HUT GROUP (ENCLOSED), CLOGWYN	SH29303460		
4027	HUT CIRCLE, N.W. OF PEN-Y-CAERAU	SH28993443		
4028	HUT CIRCLE, PEN-Y-CAERAU	SH29003433		
4030	HUT CIRCLES, PEN Y CAERAU	SH29163433		
4031	HUT CIRCLES, PEN Y CAERAU	SH29153437		
4373	ENCLOSURE (POSS.), S OF BOD-NITHOEDD	SH25483090		
4378	ENCLOSURE, W OF FAERDRE, BOTWNNOG	SH25183032		
<b>SH23SW</b>				
1257	ENCLOSURE, FOEL MEYLLTEYRN	SH23243292	SH23SW	
3471	ENCLOSURE, MYNYDD CEFNAMLWCH	SH22993388		
3481	HUT CIRCLES - POSSIBLE, MYNYDD CEFNAMLWCH	SH22703389A		
4371	POLYGONAL ENCLOSURES, PANT, BOTWNNOG	SH21423180C		
4375	ENCLOSURE (PARTIAL), SE OF TRE'R DDOL	SH24613180		
4376	CIRCULAR ENCLOSURE (POSS.), BODGYRI	SH24493119		
5215	HUT CIRCLES - POSS. - PANT Y GWRIL	SH21323107		
5216	HUT CIRCLES - POSS. - PANT Y GWRIL	SH21553130		
<b>SH27NE</b>				
2000	YNYS LEURAD SETTLEMENT	SH27687896	SH27NE	A035
2003	HUT GROUP, TREARDDUR	SH26257989		A092
2010	POSSIBLE SETTLEMENT - PORTH DIANA	SH253-785-A		
<b>SH27NW</b>				
1747	HUT GROUP, MYNYDD GOF DU	SH22--79--A	SH27NW	
<b>SH28SW</b>				
1753	HUT CIRCLES, CAPEL LLOCHWYDD	SH21408276	SH28SW	
1755	HOLYHEAD MOUNTAIN HUT CIRCLES	SH21208200		A016
1756	HUT CIRCLES AND FIELD SYSTEM, HOLYHEAD MOUNTAIN	SH21408215C		
1768	TRE HWFA - HUT GROUP	SH236-825-A		
1775	HUT GROUP, PORTH DAFARCH	SH23408010		
2752	PLAS MEILW HUT CIRCLES	SH23008090C		A033
2754	HUT GROUP - PORTH DAFARCH	SH23408010		A034
3795	HUT GROUP - SITE OF, W. SIDE OF BREAKWATER QUARRY	SH23408331A		
3806	HUT GROUP AND FINDS, SITE OF, TWR	SH22--82--A		
3808	HUT GROUP AND FINDS, SITE OF, PEN Y BONC	SH21768146		
<b>SH29SE</b>				
2515	HUT CIRCLE (REMAINS OF), LLANFAIRYNGHORNWY	SH290-917-A	SH29SE	
<b>SH33NE</b>				
432	HUT CIRCLE, YOKE HOUSE	SH38203666	SH33NE	
433	HUT GROUP (ENCLOSED), YOKE HOUSE	SH38303724		
434	HUT GROUP (ENCLOSED), CLOGWYN BACH	SH38633727		
435	HUT GROUP (ENCLOSED), NW OF CLOGWYN BACH	SH38533741		
<b>SH33NW</b>				
447	HUT GROUP (ENCLOSED), GARN BODUAN	SH31223891	SH33NW	C009c
448	HUT GROUP (ENCLOSED), E OF GARN BODUAN	SH31843942		
449	HUT CIRCLE, GARN BODUAN	SH31703932		C009b
1156	CROPMARK ENCLOSURE, SE OF TRAIAN, BODUAN	SH32963631		
1156	CROPMARK ENCLOSURE, SE OF TRAIAN, BODUAN	SH32963631		
3441	CERNIOG BACH CIRCULAR ENCLOSURE	SH32453982		
4383	ENCLOSURE, W OF MELA, LLANNOR	SH34673865		
<b>SH33SW</b>				
443	HILLFORT/ENCLOSURE, PEN Y GAER, SW OF LLANBEDROG	SH32333147	SH33SW	
1240	DEFENSIVE ENCLOSURE, GADLYS MYNYTHO	SH31163097		
1241	CONCENTRIC OVOID ENCLOSURES, CEFN DEUDDWR	SH30623055		
1245	HUT CIRCLE, CAE-CERIG-ISAF	SH31233090		

PRN	SITENAME	NGR	1:10,000	SAM
<b>SH33SW</b>				
1745	ENCLOSURE - CASTELLMARCH	SH31--30--A	SH33SW	
4380	ENCLOSURE, ABOVE PONT RHYD-JOHN, LLANBEDROG	SH33913343		
<b>SH34NE</b>				
601	ENCLOSURE, SADDLE OF MOEL PEN-LLECHOG	SH39224617	SH34NE	
602	HUT GROUP (ENCLOSED), NR. GALLT-Y-CEILIOG	SH37454560		
603	HUT GROUP + FIELD SYSTEM, MAES Y CWM	SH39144573C		
604	HUT GROUP, W. OF GYRN DDU	SH39714664		C109
605	HUT CIRCLE, S OF FRONHEULOG	SH39684599		
612	HUT CIRCLES + ENCLOSURES, ABOVE NANT GWRTHERYN	SH35084503		
2236	ENCLOSURE, SADDLE OF MOEL PEN-LLECHOG	SH39304619		
2237	ENCLOSURE, SADDLE OF MOEL PEN-LLECHOG	SH39314622		
<b>SH34SE</b>				
614	PLATFORM, HUT CIRCLE + WALLS, OPPOSITE PENTRE BACH	SH39154421	SH34SE	
619	HUT CIRCLES + ENCLOSURES, N SLOPE OF YR EIFL	SH35904479		
620	HUT CIRCLES + ENCLOSURES, NW OF MOUNT PLEASANT	SH35104428		
896	ENCLOSURE ON CAERGRIBIN	SH36734397		
1279	HUT GROUP, W OF LLECH-ENGAN	SH37374195		
1280	HUT GROUP (ENCLOSED), HAFOD	SH37624353		
1282	HUT GROUP, TYDDYN BACH	SH37824218		
1283	HUT GROUP, NE OF CARNGUWCH FAWR	SH38004281		
2242	HUT CIRCLE + FIELD SYSTEM, TY UCHAF, NANT GWRTHEYRN	SH35414495		
2252	LONG HUT, NE OF TRE'R CEIRI	SH37874499		
2347	ENCLOSURE, BELOW (SW OF) YR EIFL	SH35873344		
<b>SH34SW</b>				
909	HUT CIRCLE, PISTYLL	SH33204303	SH34SW	
911	HUT CIRCLE, PISTYLL	SH33144290		
1262	ENCLOSURE, PLAS PISTYLL	SH32574215		
1264	HUT CIRCLE, BRYN D'YMCHWYDD	SH32964050		
1265	HUT GROUP(ENCLOSED), BRYN D'YMCHWYDD	SH33074053		
1266	HUT GROUP, NE OF TY-GWYN	SH33384140		
1267	HUT CIRCLES, N OF CEFNYDD	SH33354266		
1269	HUT CIRCLE, LLWYNYFFYNNON	SH33504168		
1272	HUT GROUP (ENCLOSED), SE SLOPE OF MOEL GWYNUS	SH34294206		
1273	HUT GROUP (ENCLOSED), GWYNUS	SH34344173		
1274	HUT CIRCLE, S OF BWLCH	SH34704315		
1275	HUT CIRCLE, N OF BWLCH	SH34704389		
1337	HUT GROUP (ENCLOSED), CARIOG GANOL	SH32614018		
2215	HUT CIRCLE, NW OF CILIAU UCHAF, PISTYLL	SH33604332		
2218	ENCLOSURES AND HUTS, W OF CILIAU-UCHAF, PISTYLL	SH33704320		
2220	HUT GROUP (ENCLOSED), S OF CARREG Y LLAM	SH33314334		
2221	ENCLOSURES, NANT GWRTHEYRN	SH34804398		
2223	HUT CIRCLE, S OF BWLCH	SH34654318		
2224	HUT CIRCLE + FIELD SYSTEM, BWLCH	SH34644319		
2225	HUT CIRCLE + FIELD SYSTEM, BWLCH	SH34844326		
2228	HUT CIRCLES + FIELD SYSTEM, CARREG LEFAIN	SH32414092		
2229	HUT CIRCLE, BRYN-D'YMCHWYDD	SH32994052		
4398	HUT CIRCLE, TYDDYN-BLONDEG	SH32224084		
<b>SH36NE</b>				
3006	HUT CIRCLE, S OF ABERFFRAW	SH35196800	SH36NE	
<b>SH37NW</b>				
2520	CASTELLOR HUT GROUP	SH33657623C	SH37NW	A088
<b>SH37SE</b>				
1995	ENCLOSURE SW OF DOTHAN	SH36907415C	SH37SE	
2532	CADMARTH (POSS. ENCLOSURE) - SITE OF, TREFDRAETH	SH39957195		
2535	HUT GROUP - REMAINS OF, ABERFFRAW	SH39617238		
<b>SH38NW</b>				
2037	RINGWORK ENCLOSURE, LLANRHYDDLAD	SH32688885	SH38NW	
<b>SH38SE</b>				
2087	OLD GEIR SETTLEMENT - SITE OF	SH384-820-A	SH38SE	

PRN	SITENAME	NGR	1:10,000	SAM
SH38SE				
2089	SETTLEMENT - SITE OF, TREIORWERTH, PRESADDFED	SH354-805-A	SH38SE	
SH39SE				
3053	LLIFAD EARTHWORK ENCLOSURE	SH38499106	SH39SE	A079
3054	CIRCULAR ENCLOSURE, CAE TRENCHES, NR. LLIFAD	SH38619073		
3144	HILL-TOP ENCLOSURE, W OF BWLCH	SH35059145C		
SH39SW				
3515	CASTELL CRWN - ENCLOSURE, LLANRHWDYDRYS	SH33199083	SH39SW	A029
SH43NE				
1330	HUT CIRCLE - SITE OF, LLANYSTUMDWY	SH47103850A	SH43NE	
SH44NE				
104	ENCLOSURE, NW OF PENGWASTADNANT	SH47304866	SH44NE	
105	ENCLOSURE, N SLOPE OF CWM YR HAF	SH48844716		
107	HUT GROUP (UNENCLOSED), BRYN HYFRYD (CAERAU)	SH47014909		C067
108	HUT GROUP (ENCLOSED), CAERAU (I)	SH46894892		C067
109	HUT GROUP (ENCLOSED), CAERAU (II)	SH46954884		C067
111	HUT GROUP (ENCLOSED), W OF CWM BRAN	SH47214827		
112	HUT GROUP (ENCLOSED), SW OF CWM BRAN	SH47234819		
113	HUT GROUP (ENCLOSED), SW OF CWM BRAN	SH47294815		
114	EARTHWORK ENCLOSURE, SE OF CAERAU	SH47114804		
115	ENCLOSURE, SE OF CAERAU	SH47164801		
116	HUT GROUP (ENCLOSED) - SITE OF, CEFN GRAEANOG II	SH45814891		
117	HUT GROUP (ENCLOSED), E OF GRAEANOG FARM	SH45824938		
118	HUT GROUP (ENCLOSED), NW OF GRAEANOG FARM	SH45504945		
121	HUT GROUP, SW OF BRYN GORS	SH46434985		
122	HUT GROUP (ENCLOSED) - SITE OF, CEFN GRAEANOG I	SH45804875		
131	HUT GROUP, S SLOPE OF MYNYDD CRAIG GOCH	SH49964773C		
132	HUT GROUP, S SLOPE OF MYNYDD CRAIG GOCH	SH49894798C		
133	HUT CIRCLE, CEFN TREFOR UCHAF	SH48954622		
134	HUT GROUP, N.W. OF TY'R DEWIN	SH46064573C		
242	HUT CIRCLE, W. OF BRYN HYFRYD (CAERAU)	SH47054909		C067
243	HUT CIRCLE, W. OF BRYN HYFRYD (CAERAU)	SH47074909		C067
3325	HUT CIRCLE, CEFN TREFOR UCHAF	SH48954625		
3326	HUT CIRCLE, CEFN TREFOR UCHAF	SH48944620		
3327	HUT CIRCLE, CEFN TREFOR UCHAF	SH48934622		
3330	HUT CIRCLE, SW OF MYNYDD CRAIG COCH	SH48674710		
3999	SETTLEMENT + FIELD SYSTEM, NE. OF GRAEANOG	SH46154975		
SH44NW				
87	ENCLOSURE, NE OF CAE CRIN, CLYNNOG	SH44014838	SH44NW	
89	HUT CIRCLE, CORS Y DDALFA, CLYNNOG	SH41724729		
90	HUT GROUP (ENCLOSED), NW OF CAE CRIN	SH43604823		
92	ENCLOSURE (RECTANGULAR), N OF CAE-HIR UCHAF	SH43754763		
93	ENCLOSURE + FIELD SYSTEM, NW OF CAE-HIR UCHAF	SH43854752		
96	HUT GROUP (ENCLOSED), N OF CWM FARM, CLYNNOG	SH43434593		
97	HUT CIRCLE + FIELD SYSTEM, NW OF CWM FARM, CLYNNOG	SH43374582		
119	SETTLEMENT, N.W. OF CWM FARM, CLYNNOG	SH43054607		
217	HUT GROUP, N. OF GYRN DDU	SH40304715		C108
572	STONE ENCLOSURE, NW OF CWM FARM, CLYNNOG	SH43354590		
573	HUT CIRCLES + ENCLOSURES, NW OF CWM FARM, CLYNNOG	SH43654603C		
874	ENCLOSURE, CAE-HIR UCHAF	SH43834735		
1315	ENCLOSURES, SE SLOPE OF GYRN DDU	SH40704647		
1316	HUT GROUP (ENCLOSED), S OF FARM YARD, LLANAELHAEARN	SH40414570		C106
1318	HUT GROUP (ENCLOSED), REMAINS OF, SE OF CWM CORYN	SH40564519		
1321	HUT CIRCLES + FIELD SYSTEM, W OF MOEL BRANYMIOD	SH40924577		
1322	HUT GROUP (ENCLOSED), CWM CEILIOG	SH42204515		C111
1323	HUT GROUP, TYDDYN MAWR	SH42704514		C112
1325	HUT CIRCLE, W SLOPE OF PEN-Y-GAER	SH42734556		
1396	HUT GROUP (ENCLOSED), E OF CWM CORYN	SH40604540		
4384	HUT GROUP (POSS.), SW OF PEN YR ALLT UCHAF	SH41244890		
SH44SE				
145	HUT GROUP (ENCLOSED), W OF TY NEWYDD	SH49944345	SH44SE	



PRN	SITENAME	NGR	1:10,000	SAM
<b>SH44SE</b>				
146	HUT GROUP (ENCLOSED), S OF TY'N Y CAEAU	SH49224431	SH44SE	
147	HUT GROUP (ENCLOSED), NE OF LLYSTYN UCHAF	SH48714450		
148	HUT CIRCLES, E OF LLYSTYN UCHAF	SH48774449		
149	HUT CIRCLE, TALEIFION, GARNDOLBENMAEN	SH49964404		
150	HUT CIRCLE, NR. ST DAVID'S CHURCH, GARNDOLBENMAEN	SH49994387		
160	HUT CIRCLE, YSTUMCEGID UCHAF	SH49814234		
<b>SH44SW</b>				
1304	HUT GROUP (ENCLOSED), NW OF LLAIN-LLAN	SH40764496	SH44SW	C070
1305	HUT CIRCLE, N OF LLAIN-LLAN	SH40854498		
1306	HUT GROUP (ENCLOSED), W OF CMW-CEILIOLOG-BACH	SH41714489		
<b>SH45NE</b>				
585	ENCLOSURE (FORTIFIED), GADLYS, LLANWNDA	SH48055798C	SH45NE	
586	HUT GROUP (ENCLOSED), NR DINAS Y PRIF	SH46415777		
587	HUT GROUP, N OF RHEDYNOG FELEN BACH	SH46555782		
588	HUT GROUP N.OF BRYN BEDDAU	SH49485907		
589	HUT GROUP, N OF PENRALLT,SARON	SH46405920		
590	HUT + FIELD SYSTEM, W OF CAE'R-ODYN, RHOSTRYFAN	SH49535732		
591	HUT CIRCLE, SW OF CAE'R-ODYN, RHOSTRYFAN	SH49755719		C206
593	DINAS Y PRIF HILLFORT + HUT CIRCLES	SH46345776C		C030
594	HUT GROUP, E OF COED-Y-BRAIN, RHOS ISAF	SH49375720C		C152
595	HUT GROUP (ENCLOSED), HAFOTTY NEWYDD, RHOSTRYFAN	SH49705711		C205
5530	ENCLOSURE, BWLAN FARM, NE OF LLANDWROG	SH45485632C		
<b>SH45NE SH45SE</b>				
4362	FIELD SYSTEM + SETTLEMENT, MAES HYFRYD, CARMEL	SH49145500C	SH45NE SH45SE	
<b>SH45SE</b>				
193	HUT GROUP (ENCLOSED), SW OF FOEL UCHAF	SH45575046C	SH45SE	
578	HUT GROUP (ENCLOSED), E OF HAFODLAS, CILGWYN	SH49135368		
579	HUT GROUP (ENCLOSED), SW OF TYDDYN BACH	SH47685407		
580	LLWYNDU BACH CONCENTRIC CIRCLE SETTLEMENT	SH47955397C		C088
581	HUT GROUP, E OF PENBRYN-MAWR	SH46155390		
1386	HUT GROUP (ENCLOSED), BRYN BRITH, CARMEL	SH48915486		
1397	HUT GROUP,LLWYN, CARMEL	SH48505448		
<b>SH45SW</b>				
195	ENCLOSURE, S OF WERN-BACH	SH44105342	SH45SW	
196	HUT CIRCLES, PENARTH	SH42775082		
<b>SH46NE</b>				
1632	CAER MACHOD HUT GROUP	SH473-665-C	SH46NE	
3137	CAER LEB ENCLOSURE, LLANIDAN	SH47286742		A014
3138	PONT SARN-LAS HUT GROUP	SH47156788C		A087
3143	HUT GROUP - SITE OF, TRE ANNA, DWYRAN	SH455-661-C		
3147	HUT GROUP - SITE OF, SW OF TYDDYN PRIOR	SH47506662		
3148	HUT GROUP + ROMAN FINDS - SITE OF, TREFARTHEN	SH482-658-A		
<b>SH46NW</b>				
2627	SETTLEMENT - SITE OF, CYTTIAU, LLANFAIR-Y-CWMMYAD	SH449-668-A	SH46NW	
2639	HUT GROUP - SITE OF, LLANGEINWEN	SH43--65--A		
<b>SH46SE</b>				
3091	DEFENSIVE ENCLOSURE, TWTHILL, CAERNARFON	SH48306306	SH46SE	
4390	ENCLOSURE (POSS.), N.W. OF COED MAWR	SH43906310		
<b>SH46SW</b>				
3075	SETTLEMENT ENCLOSURE, RHUDDGAER	SH44556427	SH46SW	
3077	SETTLEMENT - SITE OF, W. OF RHUDDGAER HOUSE	SH44--64--A		
<b>SH47NE</b>				
2689	HUT GROUP - LLANDDYFNAN	SH49857793	SH47NE	
<b>SH47NW</b>				
2110	ENCLOSURE, CORS BODWROG	SH40727750C	SH47NW	
<b>SH47SE</b>				
2728	SETTLEMENT (POSSIBLE), YNYS CEFNI, LLANGFNI	SH46177434	SH47SE	
<b>SH47SW</b>				
1548	HUT GROUP, TYDDYN SADLER	SH41127373	SH47SW	A122

PRN	SITENAME	NGR	1:10,000	SAM
<b>SH47SW</b>				
2161	PLAS BACH SETTLEMENT - REMAINS OF, BODORGAN	SH40107259	SH47SW	
<b>SH48NE</b>				
2111	HUT GROUP - SITE OF, TRER BEIRDD	SH46208508	SH48NE	
2127	HUT GROUP (ENCLOSED), BWLCH-Y-DAFARN	SH49288566C		A104
2128	CAERHOSLLIGWY ENCLOSED HUT GROUP (A)	SH49008508		A105
2129	CAERHOSLLIGWY HUT GROUP (B)	SH49108523		A105
2131	PARC SALMON HUT GROUP	SH49978615		A102
2132	DIN LLIGWY HUT GROUP	SH49708613		A023
5524	HUT GROUP, BODAFON MOUNTAIN, ANGLESEY	SH47108508		A040
<b>SH48NW</b>				
2092	CROPMARK, MAES MEREDYDD UCHAF	SH43228938	SH48NW	
2093	ENCLOSURE (PROB NATURAL), TYN Y COED	SH42358538		
2099	SETTLEMENT - SITE OF, RHOS GOCH	SH428-887-A		
<b>SH48SE</b>				
1552	BODAFON MOUNTAIN HUT GROUP	SH47108500C	SH48SE	A040
<b>SH49SW</b>				
5199	CROPMARK ENCLOSURE, WERTHYR	SH40909275	SH49SW	
<b>SH50NE</b>				
3693	CAERLAN TIBOT, ENCLOSURE, NE. OF CAERNARFON	SH50706480	SH50NE	
3694	HUT GROUP (ENCLOSED), NR. PRYSGOL	SH51706176		
3694	HUT GROUP (ENCLOSED), NR. PRYSGOL	SH51706176		
<b>SH52NE</b>				
1061	SETTLEMENT, CLOGWYN ARLLEF	SH59562867	SH52NE	M123
1062	HUT CIRCLE	SH59032799		
1063	HUT GROUP + FIELD SYSTEM - SITE OF, S OF LLANFAIR	SH57412930		
1064	TYDDYN DU - ENCLOSED SETTLEMENT	SH59002983		M120
1065	BRYN LLYNAU CIRCULAR ENCLOSURE SETTLEMENT	SH58652956		M097
1066	CIRCULAR ENCLOSURE	SH59182990		
1157	CIRCULAR ENCLOSURE	SH59162932		
1158	CIRCULAR ENCLOSURE	SH59152932		
1164	CIRCULAR ENCLOSURE	SH58332838		
1184	HUT CIRCLE	SH59872642		
2903	CIRCULAR ENCLOSURE	SH58242988		
4779	HUT CIRCLE	SH59302956		
5120	CIRCULAR ENCLOSURE, GILFACH-GOCH FARM	SH592-262-A		
<b>SH52SE</b>				
1071	DEFENDED SETTLEMENT	SH59922150	SH52SE	
1073	HUT CIRCLES +FIELD SYSTEM	SH58912287		
1074	HUT GROUP, BERTH DDU	SH59102277		M004
1075	HUT GROUP, FRON-GALED	SH59202249		M113
1133	HOMESTEAD\HUT CIRCLE	SH58942300		
4958	ROMANO-BRITISH HOMESTEAD	SH59032071		
5069	SETTLEMENT - TYDDYN Y FELIN	SH59982175		
<b>SH53NE</b>				
1287	ROUND HUT - MOEL Y GEST	SH55123902	SH53NE	
1288	ROUND HUT - LLANNERCH	SH55813815		
1289	HUT GROUP (ENCLOSED), PARC Y BORTH WOOD	SH56203783		
2295	HUT CIRCLES - LLYN GAREG-WEN	SH556-376-A		
2296	HUT CIRCLES - SAETHON	SH562-383-A		
<b>SH53NW</b>				
1292	GARTH MORTHIN - HUTS AND FIELDS	SH53743909	SH53NW	
1293	HUT GROUP (ENCLOSED), NR. TY MAWR	SH54133837		
1294	HUT CIRCLES, COED GWLYB	SH54243875		
1295	HUT CIRCLE, E. OF CIST GERRIG	SH54603833		
1297	HUT CIRCLE, E. OF BRON-Y-FOEL	SH54783892		
1298	HUT CIRCLE, COED Y CEFN	SH54873912		
4062	GARTH MORTHIN - HUT	SH53643902		
<b>SH53SE</b>				
1050	HUT GROUP + FIELD SYSTEM, W OF CLOGWYN CASEG-WEN	SH59203010	SH53SE	



PRN	SITENAME	NGR	1:10,000	SAM
<b>SH53SE</b>				
1051	GROES LAS SETTLEMENT + FIELD SYSTEM	SH57933008	SH53SE	M095
1052	HUT CIRCLE + FIELD SYSTEM	SH59413088		
1053	CEFNFILLTIR HUT GROUP (ENCLOSED)	SH59023080		M098
1054	MURIAU'R GWYDDELOD SETTLEMENT & FIELD SYSTEMS	SH58203038		M010
1055	MURIAU GWYDDELOD : HUT CIRCLE & ENCLOSURE	SH58603017		M010
1056	MURIAU GWYDDELOD : HUT AND FIELD SYSTEM	SH58233028		M010
1132	REMAINS OF ENCLOSED HOMESTEAD WITH FIELDS	SH59993211		
1180	HUT GROUP, W OF HENDRE-DDYFRGI	SH59733171		
1183	HUT CIRCLE N.OF HENDRE-DDYFRGI	SH59783187		
2902	SUB - RECTANGULAR ENCLOSURE NEAR MURIAU GWDELOD	SH58973024		
2907	MURIAU'R GWYDDELOD - TWO LONG HUTS	SH58513027		M010
4520	HUT CIRCLE - N.W. OF TY'N DDOL	SH69535193		
<b>SH53SW</b>				
1179	HUT CIRCLE WEST OF "MERTHYR"	SH59723197	SH53SW	
<b>SH54NE</b>				
209	ENCLOSURE, BRAICH Y CORNEL	SH55424535	SH54NE	
3341	ENCLOSURE COMPLEX - BRAICH Y CORNEL	SH55094547C		
3353	ENCLOSURE - PANT PALADR	SH58074545		
3354	ENCLOSURE - PANT PALADR	SH57964540		
3356	ROUND HUT - AFON GOCH	SH58804615		
3357	HUT GROUP - CWM BLEIDDIAID	SH57084785		
3358	HUT GROUP - FFRIDD Y BWLCH	SH57904533		
3359	ROUND HUT - S. OF BWLCH GOLAU	SH58204637		
3362	ROUND HUT - CWM BLEIDDIAID	SH57104812A		
3364	ROUND HUT - CWM LLWY	SH57354756		
3365	ROUND HUT - PANT PALADR	SH58214582		
3373	HUTS + ENCLOSURES - N.W. OF PLAS LLYN	SH55624527		
3374	HUTS + FIELDS - NW OF FFRIDD ISAF	SH56704538		
3375	HUT GROUP & FIELD SYSTEM, BWLCH CWM YSTRADLLYN	SH57374501		
3376	ROUND HUTS - S OF YR OGOF	SH57004589		
3377	ROUND HUT + ENCLOSURES - N OF PLAS LLYN	SH56294565		
3378	ROUND HUT - NE OF PLAS LLYN	SH56504537		
3379	ROUND HUT - GORSEDDAU	SH57114504		
3380	ROUND HUTS - CWM LLEFRITH	SH55554743		
3388	HUT + ENCLOSURE- OERDDWR UCHAF	SH58394605		
3405	SETTLEMENT FEATURES, ABOVE LLYN CWMYSTRADLLYN	SH56554542		
3918	HUT GROUP (POSS.), BWLCH GOLEU	SH58144671		
3919	HUT CIRCLE, BRON HEBOG	SH58374726		
3920	HUT CIRCLE (POSS.), ABERGLASLYN	SH59424758		
5019	HUT CIRCLES, BRAICH Y GORNEL	SH55674540C		
<b>JH54NE SH54NW</b>				
1427	HUTS + ENCLOSURES - CWM LLEFRITH	SH55004677C	SH54NE SH54NW	
<b>SH54NW</b>				
207	ENCLOSURE, DDOL	SH53274536	SH54NW	
213	SETTLEMENT, MYNYDD CRAIG GOCH	SH50154760		
790	HUTS AND ENCLOSURES - CEUNANT Y DDOL	SH54804600C		
1399	ROUND HUT - LLWYD MAWR	SH50884622		
1400	ROUND HUTS - SULGWM	SH51654613		
1401	ROUND HUT - N.W. OF GILFACH	SH52234720C		
1402	ROUND HUT - CWM CIPRWTH	SH52784798		
1404	LONG HUTS & ENCLOSURES - CLOGWYN DIRWEST	SH52924836		
1406	ROUND HUT - DDOL	SH53294541		
1411	ROUND HUT - NE OF BRITHDIR MAWR	SH53974751		
1425	ROUND HUT - CRAIG CWM TRWSGL	SH54814803		
3332	ROUND HUT - SULGWM	SH51704614		
3333	ROUND HUT - SULGWM	SH51724620		
3334	ROUND HUT - SULGWM	SH51824621		
3335	ROUND HUT - CWM CIPRWTH	SH52284801		
3336	ROUND HUT - CWM CIPRWTH	SH52294795		

PRN	SITENAME	NGR	1:10,000	SAM
<b>SH54NW</b>				
3337	ROUND HUT - CWM CIPRWTH	SH52234809	SH54NW	
3340	ENCLOSURE - E OF BRITHDIR MAWR	SH54014707C		
3346	ENCLOSURE - LLWYD MAWR	SH51214619		
<b>SH54SE</b>				
208	ENCLOSURE, TYDDYN MAWR	SH55344450	SH54SE	
210	HUT GROUP (ENCLOSED), MOEL YR ERW	SH56024181		
211	HUT GROUP (ENCLOSED), BEUDY CAEGAU-GWYNION	SH56294320		
212	SETTLEMENT, TAI COCHION	SH57984314		
214	HUT GROUP, BRAICH Y GORNEL	SH55254457		
219	HUT CIRCLE, LLYN CWMYSTRADLLYN	SH55944402		
1341	HUT GROUP, BRAICH Y GORNEL	SH55084488		
1342	HUT CIRCLE + TERRACE, TY'N-YR-ALLT	SH55054079		
1343	HUT CIRCLE, CWM-MAWR	SH55164100		
1344	HUT GROUP, CAPEL SARON	SH55214443		
1347	HUT CIRCLE, CAPEL SARON	SH57264413		
1348	HUT GROUP, TAL-Y-LLYN	SH55484482		
1349	HUT CIRCLE, Y FEDW	SH55844129		
1351	HUT CIRCLE, CWM-BACH	SH56034115		
1352	HUT GROUP, CWM-BACH	SH56004121		
1353	HUT CIRCLES + FIELD SYSTEM, MAES-Y-LLECH-UCHAF	SH56134318		
1354	ROUND HUT - Y GLOG	SH56434077		
1356	ROUND HUT-CAE-YR-EITHIN-TEW	SH56474276		
1357	ROUND HUT,CAE-YR-ETHIN-TEW	SH56584269		
1358	ROUND HUTS-LLYN DU	SH56564259		
1359	ROUND HUT,YNYS WEN	SH56514342		
1360	ROUND HUT ,PANT ENGAN	SH56774280		
1361	ROUND HUT,HENDRE-SELAR	SH56804173		
1362	HUTS + FIELDS - CLOGWYN Y GATH	SH56814403		
1363	ROUND HUTS - CLOGWYN Y GATH	SH56844425		
1364	ROUND HUT - FFRIDD FAWR	SH57214458		
1365	ENCLOSURE + ROUND HUT,MOEL DDU	SH57354351		
1366	ROUND HUT ,TAI COCHION	SH57674350		
1367	HUTS AND ENCLOSURES - MOEL DDU	SH57624377		
1368	HUT GROUP, BWLCH CWM YSTRADLLYN	SH57744487		
1369	ROUND HUT - TAI-COCHION	SH58124316		
1375	ROUND HUTS - LLYN OEDDWR	SH57954475		
1376	ROUND HUT - FFOS Y LLYS,MOEL DDU	SH58434457		
1377	ROUND HUT - HAFOD GWYFIL	SH58434487		
1379	ROUND HUTS - COED OERDDWR	SH59034488		
1390	ROUND HUT,GORLLWYN	SH58344349		
2383	HUT CIRCLE - NANT OERDDWR-ISAF	SH58534490		
2385	ENCLOSURE - YNYS-WEN	SH55984355		
2388	ROUND HUT - LLYN OERDDWR	SH57914470		
2389	ROUND HUT AND WALLS - TYDDYN-MAWR	SH55624418		
2390	ENCLOSURE - YNYS-WEN	SH56644390		
2392	YNYS FOR - DEFENDED SETTLEMENT	SH59934276		
2393	HUT CIRCLES - MOEL DDU	SH57664367		
2394	ROUND HUT - CLOGWYN Y GATH	SH56854428		
2396	HUT CIRCLE AND TERRACE - TY'N-YR-ALLT	SH55084080		
2397	ROUND HUT - YNYS WEN	SH56504342		
2399	ROUND HUTS - GORLLWYN	SH58574331		
2400	ROUND HUT - GORLLWYN	SH58524319		
2406	HUT AND FIELDS - MYNYDD GORLLWYN	SH57344248		
5021	SETTLEMENT+FIELD SYSTEM, NE. OF HAFOD Y LLYN ISAF	SH59904430		
5022	HUT CIRCLE, HAFOD Y LLYN ISAF	SH59874425		
5218	HUT CIRCLE, POSS. - HAFOD Y LLYN ISAF	SH59954432		
<b>SH54SW</b>				
165	HUT GROUP (ENCLOSED), CRAIG Y TYDDYN, DOLBENMAEN	SH50524280	SH54SW	C046
166	HUT CIRCLES, CIL DRYGWR	SH53594301		

PRN	SITENAME	NGR	1:10,000	SAM
<b>SH54SW</b>				
167	HUT CIRCLE, CRAIG Y GESAIL	SH54774122	SH54SW	
168	HUT CIRCLES, CAE DU	SH52944309		
169	HUT CIRCLES, LLANFIHANGEL Y PENNANT	SH52614472		
170	HUT CIRCLES, S.W. OF TYDDYN MAWR	SH50194276		
171	HUT CIRCLES, BRYNIAU YSTUMCEGID	SH50584190		
172	HUT CIRCLE, CRAIG Y LLAN	SH50414351		
173	SETTLEMENT, CAERLADOG UCHAF	SH54674472		
175	HUT CIRCLES, CAERLADOG UCHAF	SH54704480		
176	HUT CIRCLES, CAERLADOG UCHAF	SH54534479		
177	HUT CIRCLE, CAERLADOG UCHAF	SH54484472		
178	HUT CIRCLE, CAERLADOG UCHAF	SH54544467		
179	HUT CIRCLE, CAERLADOG UCHAF	SH54714458		
1335	HUT GROUP, CWM MAWR	SH54904135		
2362	ENCLOSED HOMESTEAD - BRYN BRAICH-Y-SAINT	SH51294081		
2363	ENCLOSED HOMESTEAD - YNYS-DDU	SH50414047		
2364	ENCLOSED HOMESTEAD - YNYS-DDU	SH50294027		
2368	ROUND HUT - CRAIG Y GESAIL	SH54684125		
2373	ROUND HUT - BRYNIAU YSTUMCEGID	SH50564192		
2381	SETTLEMENT, N. OF PENMORFA	SH54894160		
<b>SH55NE</b>				
4032	HUT CIRCLES, NR. DINAS TY-DU	SH56615980	SH55NE	
4035	ROUND HUTS, YR AELGERTH, SW OF HAFOD-UCHAF	SH56935867C		
4039	HUT CIRCLES, SW OF CEUNANT BACH	SH57675878		
4040	ROUND HUT S OF TY MAWR	SH57135912		
4041	HUTS, CWM DWYTHWCH	SH56315785		
4051	HUTS & ENCLOSURES N OF HEBRON STATION	SH58475892C		
4052	ROUND HUTS, REMS OF, NE OF MAEN-LLWYD	SH56505970		
<b>SH55NW</b>				
739	ROUND HUTS, REMS OF, S OF CAE'R SAIS	SH50005709	SH55NW	
740	HUT, ENCLOSURE, POSS, REMS OF, NW OF TAN RHIW	SH50175659		
741	HUT GROUP, W OF PENYFFRIDD, RHOSGADFAN	SH50125691		
742	HUT GROUP, SW OF PENYFFRIDD, RHOSGADFAN	SH50185675		
744	HUT CIRCLE, REMS OF, W OF LLWYN BEDW	SH52835822		
745	HUT GROUP, N OF BRYN MAIR	SH51565884		
746	HUT, ENCLOSURE, NW OF BRYN MAIR	SH51325878		
2372	HUT GROUP (ENCLOSED), W OF BOD ANGHARAD	SH50205850		C080
2374	HAFOTY WERN LAS, HUT GROUP & FIELD SYSTEM	SH50155825		C151
3456	BRYN-BEDDAU-ISAF, NR WAUNFAWR	SH50855966		
4196	HUT GROUP E OF GERWEN FARM	SH50505799		
4198	CIRCULAR ENCLOSURES, HAFOTY WERN LAS	SH50175822		C151
4199	HUT GROUP (ENCLOSED), W OF BOD ANGHARAD	SH50215859		C080
4202	ENCLOSED HUT GROUP, N OF ERW	SH50685898		
4207	TY COCH PREHISTORIC SETTLEMENT, SW OF TY COCH FARM	SH52965620C		C194
4208	ENCLOSURES, HUT SITES, SE OF GAERWEN	SH50215770		
4209	HUT GROUP (ENCLOSED), COED GLAN YR AFON	SH50325953		
5532	HUT CIRCLES, SW OF WAUNFAWR	SH51105860C		
5533	HUT GROUP, SW OF WAUNFAWR	SH51115842C		
5534	HUT CIRCLES, S. W. OF WAUNFAWR	SH51035837		
<b>SH55SE</b>				
597	ROUND HUTS, W OF LLYN Y GADER QUARRY	SH56235214	SH55SE	
598	ENCLOSURES - CERRIG HEUON	SH56185195		
<b>SH55SW</b>				
2787	DRWS-Y-COED PREHISTORIC SETTLEMENT	SH54675364C	SH55SW	C209
2788	HUT CIRCLES, FIELD SYSTEM, N OF GELLI FFRYDIAU	SH52265392		C179
2789	HUT GROUP, GEULAN, NE OF NANTLLE	SH51995390		C179
2790	HUT GROUP & MINING ADIT, N OF GELLI FFRYDIAU	SH52165376		C179
2791	HUT CIRCLES, NE OF GELLI FFRYDIAU, NANTLLE	SH52595413C		C179
2792	PLATFORM HUT, SE OF CASTELL-CAERONWY, NANTLLE	SH52735438		C179
2793	HUT GROUP, ENCLOSED, SE OF CASTELL-CAERONWY	SH52805435		C179

PRN	SITENAME	NGR	1:10,000	SAM
<b>SH55SW</b>				
2794	HUT CIRCLES & ENCLOSURE, NE OF GEULAN, NANTLLE	SH52075412	SH55SW	C179
2794	HUT CIRCLES & ENCLOSURE, NE OF GEULAN, NANTLLE	SH52075412		C179
2795	HUT CIRCLE, NE OF CAERONWY-ISAF, NANTLLE	SH52135457		C179
2796	HUT CIRCLES, NE OF GEULAN, NANTLLE	SH519865403		C179
2797	ENCLOSURE, NE OF CAERONWY-UCHAF, NANTLLE	SH52145437		C179
2798	ENCLOSURE, SE OF CAERONWY-UCHAF, NANTLLE	SH52055423		C179
2800	HUT CIRCLES, BRYN RHEDYN, SE OF Y FRON	SH51265450		
5567	HUT CIRCLE & ENCLOSURE, BLAEN Y GARTH, NANTLLE	SH51615390		
<b>SH56NE</b>				
4	ENCLOSED HUT GROUP, FODOL GANOL	SH55056855	SH56NE	C175
8	ENCLOSURE, N. OF TY MAWR	SH55116662		
9	HUT GROUP (ENCLOSED), NEAR CASTELL, LLANDDEINIOLEN	SH56816523		
10	HUT GROUP (ENCLOSED), NEAR CEFN-Y-BRAICH	SH57456556		
11	HUT GROUP (ENCLOSED), N.E. OF TY-MAWR	SH55256678		
12	HUT GROUP, NEAR PEN-Y-BRYN	SH55406556		
13	HUT CIRCLES, MOEL-Y-CI	SH58826612		
14	HUT CIRCLE, TY'N LLIDIARD	SH58696610		
21	HUT CIRCLE & FIELD SYSTEM, S.W. OF TY COCH	SH58096947		
26	EARTHWORK ENCLOSURE, SIAMBRA-GWYNION	SH59736960		
27	HUT CIRCLES, CORORION ROUGH, GLASINFRYN	SH59456854		
28	HUT GROUP (ENCLOSED), GERLAN, PENTIR	SH58806694		C192
29	HUT CIRCLE, NR CRAIG Y PANDY, MOEL-Y-CI	SH59806767		
46	HUT GROUP, N.W. OF TY'N Y CAEAU	SH59206742		
47	HUT CIRCLE (ENCLOSURE), TY'N Y CAEAU	SH59106720		
51	HUT CIRCLES, N.N.W. OF TY'N Y CAEAU	SH59106760		
52	ENCLOSURE ("CAMP"), S.E. OF MOEL-Y-CI	SH59506770A		
54	HUT CIRCLES, N.W. OF CORORION, GLASINFRYN	SH59406880		
57	CROPMARK ENCLOSURE, W. OF PANT-CAERHUN	SH57206935		
216	EARTHWORK ENCLOSURE, PARC ARTHUR	SH57736771		
792	HUT GROUP & FIELD SYSTEM, ENCLOSED, GORS Y BRITHDIR	SH55566888		C203
802	RECTANGULAR PLATFORM ENCLOSURE	SH58606911		
3173	HUT CIRCLE (POSSIBLE), SW OF RHIWLAS	SH 57626558		
3174	ENCLOSURE, S.W. OF Bwthyn CEFN BRAICH	SH 57756548		
3175	HUT CIRCLE, N. OF BRONYDD	SH57906520		
3176	ENCLOSURES, N.E. OF BRONYDD	SH57976522		
3177	HUT CIRCLE & FIELD SYSTEM, S. OF TAI-ISAF	SH58106640		
<b>SH56NW</b>				
629	HUT GROUP, PENYGROES COTTAGE, LLANDDEINIOLEN	SH54826502	SH56NW	
630	HUT CIRCLE, NR. CAE METTA	SH53806494		
630	HUT CIRCLE, NR. CAE METTA	SH53806494		
1584	HUT GROUP, CEFN MAWR	SH53336524		C200
1585	HUT CIRCLE (POSS.), N. OF CEFN MAWR	SH53336531		
2168	FORTIFIED SETTLEMENT - SITE OF, PORTHAMEL	SH50896798		
3447	HUT GROUP, W. OF PONT Y CRUG	SH50266975C		
3463	HUT CIRCLE, BUSH FARM, FELINHELI	SH52896750		
<b>SH56NW SH56SW</b>				
628	HUT GROUP (ENCLOSED), CAE METTA	SH53566498	SH56NW SH56SW	168
<b>SH56SE</b>				
2416	HUT GROUP (ENCLOSED), CAECORNIOG, PENISA'R WAUN	SH55576367	SH56SE	C050
2418	HUT GROUP (ENCLOSED), CAE COCH	SH55956340		
2420	SETTLEMENT - E OF MOEL RHIWEN	SH581-645-A		
2421	HUT GROUP (ENCLOSED), CAE'R MYNYDD	SH57256469		
2422	HUT GROUP (ENCLOSED), CAE CERIG	SH57376420		
2423	ENCLOSURE, CAE CERIG	SH57406416		
2424	HUT GROUP (ENCLOSED), CAE'R MYNYDD	SH57526488		
2429	HUT GROUP - TAN-Y-COED	SH55036367		
2430	HUT CIRCLES, MOEL RHIWEN	SH58026445		
2435	HUT GROUP, GALLT-Y-CELYN	SH55196153		
2438	HUT CIRCLE, FRON-OLEU	SH56996477		



PRN	SITENAME	NGR	1:10,000	SAM
<b>SH56SE</b>				
2439	SETTLEMENT, BRYN MADOG FARM	SH55666316	SH56SE	
2443	HUT CIRCLE, MUR-MOCH	SH55336177		
2444	D-SHAPED ENCLOSURE, MUR-MOCH	SH55326176		
3171	HUT GROUP, SW OF BRONYDD	SH57666499		
<b>SH56SW</b>				
394	HUT CIRCLES, NR. PARCIAU GLEISION	SH54756168	SH56SW	
395	HUT CIRCLE, N. OF GARREG LEFAIN	SH54156167		
1394	SETTLEMENT EARTHWORKS, N.W. OF WAEN RHYTHALLT	SH54326407		
3462	BUILDING & CIRCULAR ENCLOSURE, ERW-HYWEL	SH52826360C		
3685	HUT GROUP (ENCLOSED), CAPEL GLASGOED	SH54726470		C060
3695	HUT GROUP (ENCLOSED), W. OF HAFOD RHUG ISAF	SH51756131		
3697	ENCLOSURE, S. OF CAE DICWM	SH54856412		
3698	HUT CIRCLES & FIELD SYSTEM, W. OF ADEN, CADNANT	SH51746456C		
3699	HUT CIRCLE, S. OF RHYD Y GALEN	SH51436436		
3707	HUT GROUP (ENCLOSED), NR. HAFOD RHUG ISAF	SH51906138		
5536	HUT CIRCLE, N. OF PONT RHYTHALLT	SH54806499		
10070	HUT CIRCLE - NE OF GARREG LEFAIN	SH54506159		
10076	HUT CIRCLE - NE OF GARREG LEFAIN	SH54436164		
<b>SH57NE</b>				
2663	HUT CIRCLE, LLANDDONA	SH57347955	SH57NE	
<b>SH57NW</b>				
400	HENDREFOR EARTHWORK ENCLOSURE	SH54547652	SH57NW	A075
401	BRYN ERYR EARTHWORK ENCLOSURE	SH54057565		A100
402	HUT CIRCLES, NR. PANT GLAS	SH54557668		
3830	HUT GROUP AND FIELD SYSTEM, MYNYDD LLWYDIARTH	SH53737845		
3831	HUT GROUP AND FIELD SYSTEM, MYNYDD LLWYDIARTH	SH53837854C		
3832	HUT GROUP (ENCLOSED), MYNYDD LLWYDIARTH	SH54017867		
3833	HUT GROUP (ENCLOSED), MYNYDD LLWYDIARTH	SH53827897		
3834	HUT GROUP, MYNYDD LLWYDIARTH	SH54337903		
3835	HUT GROUP AND ENCLOSURE, MYNYDD LLWYDIARTH	SH54257913		
3836	HUT GROUP, MYNYDD LLWYDIARTH	SH54617903		
3837	HUT GROUP, MYNYDD LLWYDIARTH	SH54637914		
3838	HUT CIRCLE, MYNYDD LLWYDIARTH	SH54307864		
<b>SH57SE</b>				
222	HENGES, CURSUS AND NEO. SETTLEMENT, LLANDEGAI	SH59307110C	SH57SE	
2311	SETTLEMENT - LLANDEGAI	SH593-711-A		
2312	SETTLEMENT - LLANDEGAI	SH593-711-A		
<b>SH57SW</b>				
2711	FIELD SYSTEM (TERRACES & HUT REMAINS), LLANDANIEL	SH51207020C	SH57SW	
2713	FIELD SYSTEM & HUTS - REMS. OF, LLANDYSILIO	SH54607200C		
2717	HUT GROUP - REMAINS OF, LLANSADWRN	SH540-739-A		
4388	CIRCULAR ENCLOSURE, PARCHMARK S.W. OF CASTELLIOR	SH54107390		
4389	SQUARE ENCLOSURE, PARCHMARK S.W. OF CASTELLIOR	SH54147397		
<b>SH58NW</b>				
3595	HUT GROUP N. OF GLANRAFON	SH50088547	SH58NW	A095
<b>SH58SE</b>				
2599	HUT GROUP - REMAINS OF, LLANIESTYN, LLANDDONA	SH598-811-A	SH58SE	
2602	ENCLOSURE - SITE OF, LLANIESTYN, LLANDDONA	SH59848135		
<b>SH58SW</b>				
60	PANT Y SAER HUT GROUP (ENCLOSED)	SH51308245	SH58SW	A043
3605	ENCLOSURE & ROMAN FINDS, OLGAR FAWR	SH504-821-A		
3609	HUT GROUP, N.E. OF BRYN ENGAN	SH51218160		
3611	MARIANGLAS HUT GROUP	SH50158465C		A093
3613	HUT GROUP (POSS.), DOROTHEA COVERT	SH52058152		
<b>SH60NW</b>				
2968	HUT CIRCLE + ANNEXE\ RING CAIRN	SH61120842	SH60NW	
2975	ENCLOSED SETTLEMENT	SH60840765		
2976	'D' SHAPED ENCLOSURE	SH60670738		
2977	ENCLOSURE\ HUT CIRCLE	SH60630742		

PRN	SITENAME	NGR	1:10,000	SAM
<b>SH60NW</b>				
2979	HUT CIRCLE + ENCLOSURE -ALLT LWYD	SH60670737	SH60NW	
2987	PROB IRON AGE SETTLEMENT - CRAIG TYN Y CORNEL	SH63750845C		
4264	ENCLOSURE\PLATFORM\CAIRN - ALLT LWYD	SH60880768		
4266	ENCLOSURE - ALLT LWYD	SH60920838		
<b>SH61NE</b>				
811	HUT CIRCLE, NNE OF CRAIG Y CASTELL	SH69561630	SH61NE	
<b>SH61NW</b>				
1142	E FFRIDD OLCHEFA - HUT CIRCLE	SH61321926	SH61NW	
1144	IRON AGE SETTLEMENT AND FIELD SYSTEM	SH60891822		
1146	HUT CIRCLES AND A RECTANGULAR ENCLOSURE	SH61621959		
<del>1147</del>	<del>HAFOTY SETTLEMENT REMS OF FARMSTEAD</del>	<del>SH62581854</del>	<del>DELETED</del>	
4166	S. OF BWLCH Y RHIWGYR - HUT CIRCLE 2	SH62821989		
4168	CYTTHAU - GWYDDELOD - HUT CIRCLES	SH61281758		
4320	FRIDD FAEN - ENCLOSURE & STONE (REMOVED)	SH629-193-A		
<b>SH61SE</b>				
2998	'U'-ENCLOSURE - EGLWYS FOEL	SH65091364	SH61SE	
4211	HUT CIRCLE	SH66671490		
4226	SETTLEMENT + ENCLOSURE	SH66781350		
4239	'U' ENCLOSURE - PROBABLY DRAINAGE DITCH	SH68451156		
4245	'U' SETTLEMENT SITE	SH66201220		
4249	ENCLOSURE - HUT	SH67421434		
<b>SH61SW</b>				
4865	HUT CIRCLE- SITE OF	SH60451067	SH61SW	
4866	CIRCULAR HOMESTEAD ENCLOSURE	SH60131027		
4876	HUT CIRCLE, BRYN SEWARD	SH62311176		M085
4885	UNENCLOSED HUT GROUP & FIELD SYSTEM	SH61511078		
4886	HUT CIRCLES, SE. OF MYNYDD CRAIG WEN	SH61691147		M087
4887	PROBABLE IRON AGE DEFENDED SETTLEMENT	SH61481157		
4888	HOMESTEAD ENCLOSURE	SH61141067		
4894	HUT CIRCLE, SE. OF CYFANNEDD FAWR	SH63121160		M103
4896	HUT WITH ANNEXE	SH63231201		
4897	ROUND HUT AND FIELD WALL	SH62641170		
4898	HUT GROUP (ENCLOSED), E. OF CYFANNEDD FAWR	SH63421224C		M086
4902	ENCLOSURE - POSSIBLE HUT	SH63521212		
4903	HUT CIRCLE AND CAIRNS, NW SLOPE OF BRAICH DDU	SH63521213		M100
4904	CAIRNFIELD & HUT SITE	SH633-118-A		
4907	HUT CIRCLE	SH63351173		
4908	MODERN SHEPHERDS HUT ON SUPPOSED SITE OF ROUNDHUT	SH63111184		
4909	HUT CIRCLES, SE. OF CYFANNEDD FAWR	SH63131159		M103
4911	ENCLOSURE	SH63151239		
<b>SH62NW</b>				
1118	HUT CIRCLE + FIELD SYSTEM	SH60932506C	SH62NW	
4189	N.E. OF NANTHOL HOUSE - ENCLOSURE + HUIT SITE	SH64172764C		
4191	CWMNANTCOL - LARGE HUT AND ENCLOSURE WALLS	SH60982602		
10107	BUILDING FOUNDATIONS/ENCLOSURES SW SUMMIT FOEL DDU	SH63212838		
<b>SH62SE</b>				
5169	SETTLEMENT - REMAINS OF, CWM CAMLAN	SH696-244-A	SH62SE	
<b>SH62SW</b>				
845	ENCLOSURE, LLYN IRDDYN	SH62472229	SH62SW	
848	HUT CIRCLE, LLETTY LLOEGR	SH60402266		M128
864	HUT CIRCLE, CAERAN	SH63842059		
866	POSSIBLE SETTLEMENT SITE NR CORS-Y-GEDOL	SH61262317		M128
1079	CIRCULAR ENCLOSURE\CONCENTRIC CIRCLE-EGRYN 1	SH60002010		
1080	EGRYN 2 : CIRCULAR ENCLOSURE\CONCENTRIC CIRCLE	SH60012047		
1108	HUT GROUP + FIELD SYSTEM, SW SLOPES OF MOELFRE	SH62002390		
1109	CRAIG Y DINAS - SETTLEMENT	SH62542296		M020b
1110	HUT GROUP, CEUNANT EGRYN	SH61242070		
1111	HUT GROUP (UNENCLOSED), MYNYDD EGRYN	SH61622030		
1112	HUT CIRCLES + ENCLOSURES	SH63982087		



PRN	SITENAME	NGR	1:10,000	SAM
<b>SH62SW</b>				
1113	HUT CIRCLE + ENCLOSURE (UNLOCATED)	SH62652387	SH62SW	
1114	HUT GROUP (ENCLOSED), E OF GORS Y GEDOL	SH60382304		M128
1116	CEUNANT EGRYN ENCLOSED SETTLEMENT	SH60552063		M099
1135	HUT GROUP (ENCLOSED), NE OF CAERFFYNNON	SH60442488		
1159	HUT CIRCLE + WANDERING WALLS	SH63652308		
1160	ENCLOSURE\CLEARANCE CAIRN	SH62052343		
1163	HUT CIRCLE	SH61852123		
1165	HUT CIRCLES : HENGWM	SH61782030		
1168	HUT CIRCLE + MEDIEVAL COMPLEX	SH61112074		
1169	HUT GROUP, ABOVE EGRYN ABBEY	SH60882065C		M122
1170	HOMESTEAD WITH ENCLOSURE	SH62292412		
2920	HUT CIRCLE (UNLOCATED)	SH634-235-A		
2926	RB HOMESTEAD WITH ENCLOSURE	SH60762420		
2930	ENCLOSURE + HUT CIRCLE - PONT SCETHIN	SH635-232-A		
2931	SETTLEMENT SITE S.E. OF PEN Y DINAS : AFON YSGETHN	SH625-227-A		
2932	SETTLEMENT SITE - LLYN IRDDYN	SH63452233		
5542	SETTLEMENT - REMAINS OF, BRON Y FOEL GANOL	SH60792458		
<b>SH63NE</b>				
1012	HUT CIRCLE WEST OF MOELFRYN ISAF	SH67483584	SH63NE	M131
1015	CWM MOCH - HUT CIRCLE	SH66513609		
1016	HUT GROUP - ENCLOSED, CWM MOCH	SH66503622		M132a
1017	S.S.E. OF TY CAER - HUT CIRCLE	SH65763633		
1018	N.W. OF MOEL DINAS - HUT CIRCLE 3	SH65353582		
1019	N.W. OF MOEL DINAS - HUT CIRCLE	SH64543572		
1020	N.W. OF MOEL DINAS - HUT CIRCLE 2	SH65403574		
1810	ENCLOSURE AND WALLS - CAE DU	SH68853919C		
1812	HUT GROUP (ENCLOSED), CAE DU	SH68853911		
1813	HUT GROUP (ENCLOSED), PENYGLANNAU	SH67563925		
1815	POSSIBLE HUT CIRCLE - E. OF LLWYN	SH68353919		
1816	SETTLEMENT - NW. OF TRAWSFYNYDD POWER STATION	SH68693865		
<b>SH63NW</b>				
1024	HUT GROUP & FIELD SYSTEM, NR. BRYN CADER FANER	SH64533516	SH63NW	
1025	HUT GROUP, N.W. OF Y GYRN	SH63653624		
1026	COETY MAWR HUT CIRCLE & ENCLOSURE	SH63103603		M110
1028	MAES Y CAERAU CONCENTRIC CIRCLE SETTLEMENT	SH63503621		M117
1148	POSSIBLE ROUND HUT, E. OF MOEL Y GEIFR	SH64423549		
1149	HUT CIRCLE, E. OF MOEL Y GEIFR	SH64433568		
1154	HUT CIRCLE E. OF COETTY MAWR	SH63643635		
1177	ENCLOSED HOMESTEAD	SH64803714		
1178	CIRCULAR ENCLOSURE N. OF HENDRE CERRIG	SH64713687		
1192	TY'N Y BERLLAN SETTLEMENT	SH60033935		M096
3449	ENCLOSURE - CAE PORFA, LLANDECWYN	SH64723687		
4183	POSSIBLE HUT CIRCLE, NORTH-WEST OF TALLIN	SH64453775		
4184	YR ONNEN - SINGLE HUT CIRCLE	SH64523712		
4286	YR ONNEN - ENCLOSURE	SH64643700		
<b>SH63SE</b>				
1572	HUT CIRCLES + FIELD SYSTEM, N OF AFON CRAWCWELLT	SH68703370C	SH63SE	M130
1620	HUT GROUP, BWLCH TYDDIAD	SH65153050		
3813	HUT GROUP - SITE OF, FFRIDD LWYD	SH68733429		
4296	WERN CYFRDWY - HUT CIRCLE	SH66823332		
5163	SETTLEMENT - REMAINS OF, CRAWCWELLT GORLLEWIN	SH686-303-A		
5173	HUT CIRCLE, CRAWCWELLT	SH68843034		
5174	SETTLEMENT, CRAWCWELLT EAST	SH69803060C		
<b>SH63SW</b>				
1001	HUT GROUP - ENCLOSED, SE OF MOEL GOEDOG	SH61703214C	SH63SW	M134
1002	HUT GROUP + FIELD SYSTEM, SE OF MOEL GOEDOG	SH61553216		M133
1003	HUT CIRCLE	SH61663170		
1004	ENCLOSED HUT CIRCLE-PROBABLY I/A	SH61373117		
1032	HUT GROUP (HOMESTEAD), MOEL Y GLO (A)	SH62573434		M118a

PRN	SITENAME	NGR	1:10,000	SAM
<b>SH63SW</b>				
1033	HUT CIRCLE	SH61273277	SH63SW	
1035	HUT CIRCLE,	SH60483237		
1037	HUT CIRCLE + ENCLOSURE	SH61253230		
1044	HUT GROUP + FIELD SYSTEM, E OF LLYN CAERWYCH	SH64483497		
1045	HUT CIRCLE	SH62183057		
1047	HUT CIRCLE + WANDERING WALLS	SH61123094		
1150	HUT GROUP, NE OF ESGAIR-OLWYN	SH62073456		
1151	HUT CIRCLE + OTHER HAFOTY STRUCTURES\WALLS	SH64453433		
1155	HUT CIRCLE + WANDERING WALLS	SH62183339		
1173	HUT CIRCLE	SH61123227		
1174	HAFOTY SETTLEMENT & OTHER REMAINS	SH63173347		
1176	HUT CIRCLE \ HUT GROUP	SH63703325		
1187	HUT CIRCLE + FIELDS	SH61933272		
1189	HUT CIRCLE	SH61423293		
1692	HUT GROUP (POSS), NR. MOEL GOEDOG	SH61453265		
2950	HUT CIRCLE	SH63903445C		
2953	HUT CIRCLE, E. OF LLIDIART GARW	SH61603296		M111
2955	ENCLOSURE, E. OF LLIDIART GARW	SH61653295		M111
2956	U-ENCLOSURE,HUT + CAIRN	SH63853352		
2957	SETTLEMENT SITE	SH64963210		
2958	ROUND HOUSE	SH62753482		
5214	HUT GROUP & FIELD SYSTEM, NE OF MOEL Y GERDDI	SH63003195C		
10147	HUT CIRCLE AT N EDGE OF LLYN EIDDEW-MAWR	SH64563413		
<b>SH64NE</b>				
1515	SETTLEMENT REMAINS	SH69264558	SH64NE	
1516	SETTLEMENT SITE, BWLCH RHOSYDD	SH63854610		
3986	HUT CIRCLE, E. OF LLYN YR ADAR	SH666-481-A		
3988	HUT CIRCLE, LLYN YR ADAR	SH657-481-A		
<b>SH64NW</b>				
1460	ROUND HUTS - CYTIAUR GWYDDELOD	SH61374509	SH64NW	
1463	ENCLOSURE - UNCLASSIFIED, BEUDY-NEWYDD	SH60604617		
1464	ENCLOSURE - MOEL GOCH	SH62624761		
1466	ROUND HUTS AND ENCLOSURES - CWM GELLI-LAGO	SH63614756		
1469	HUTS AND ENCLOSURES - CWM GELLI-LAGO	SH63814725		
1470	ROUND HUTS - LLYN LLAGI	SH64714839		
1487	HUT CIRCLES, S.E. OF LLYN YR ARDDY	SH63404620		
1488	HUT CIRCLE - N.W. OF CWM CROESOR	SH63204570		
1513	HUTS - CWM DYLIFF	SH63334538		
1514	HUT CIRCLE & ENCLOSURE - CWM DYLIFF	SH63224570		
1693	HUT CIRCLE/ENCLOSURE, CWM BYCHAN	SH60514770		
3783	HUT CIRCLE & ENCLOSURE, CWM DYLIFF	SH62204528		
3789	SETTLEMENT, CWM GELLI IAGO	SH64124750		
5015	HUT GROUP, CWM GELLI IAGO	SH638-477-A		
5145	HUT CIRCLE 1, CROESOR	SH63834537		
5146	HUT CIRCLE & FIELD SYSTEM, CROESOR	SH64034548		
5222	HUT CIRCLE - POSS. - & WALLS, CWM CAETH, NANTMOR	SH60354631		
<b>SH64SE</b>				
1486	ENCLOSED HOMESTEAD	SH69754342	SH64SE	
1497	HUT CIRCLE W. OF AFON BOWYDD	SH695-444-		
1498	HUT CIRCLE, S. OF TANYGRISIAU RESERVOIR	SH679-434-		
1500	HUT CIRCLE, AFON STWLAN	SH66964438		
1501	HUTS - LLYN STWLAN	SH664-447-A		
1502	HUT - MOELWYN BACH	SH654-429-A		
1503	ENCLOSED HUTS - CWM BACH	SH686-432-A		
1504	ENCLOSURE - PEN CRIB Y DWR	SH684-431-A		
1508	HUT, S. OF MOELWYN BACH	SH659-429-A		
5153	HUT GROUP - REMAINS OF, MOELWYN BACH	SH66274280		
<b>SH64SW</b>				
1484	HUT CIRCLE - RHYD	SH63694289	SH64SW	

PRN	SITENAME	NGR	1:10,000	SAM
<b>SH64SW</b>				
1485	HUT GROUP (ENCLOSED), RHYD	SH64104292	SH64SW	
1492	HUT GROUP, GARTH Y FOEL	SH625-442-A		
1493	HUT CIRCLE - GARTH Y FOEL	SH62554430		
1496	ENCLOSURE - CAE FALI	SH62914030		
3921	ENCLOSURE, RHYD	SH63984179		
5158	HUT GROUP (ENCLOSED), CAE FALI	SH629-402-A		
5168	HUT GROUP - REMAINS OF, CAE GLAS	SH62804482		
<b>SH65NE</b>				
4512	ROUND HUTS - N.W. OF DYFFRYN MYMBYR	SH68555755	SH65NE	
<b>SH65NW</b>				
4502	SHEEPFOLD/HUT - N. OF CEUNANT	SH60975936	SH65NW	
4506	CAIRN AND HUT CIRCLE - EAST OF DINAS BACH	SH63505590A		
<b>SH65SE</b>				
803	HUT GROUP & FIELD WALLS, CWM DYLI	SH65485418	SH65SE	C035
883	HUT GROUP - ENCLOSED, CWM DYLI	SH65305415C		
3994	HUT CIRCLES, MOEL GID	SH693-543-A		
4518	ENCLOSURE, TY'N Y DDOL	SH69865174		
4519	HUT CIRCLE - N.W. OF TY'N Y DDOL	SH69555190		
4520	HUT CIRCLE - N.W. OF TY'N Y DDOL	SH69535193		
4524	HUT CIRCLES, HAFOD LWYFROG	SH65515244C		
<b>H65SW</b>				
3397	ROUND HUTS - CRAIG ADERYN	SH64105435	SH65SW	
<b>SH66NE</b>				
450	SETTLEMENT, AFON GOCH	SH67306935	SH66NE	
451	SETTLEMENT, LLWYDMOR BACH	SH67106961		
452	HUTS & ENCLOSURES - AFON RHAIDR BACH	SH66706897		
453	HUT, RHAADR BACH	SH66756968		
454	HUT CIRCLE, BETWEEN MOEL WNION AND DROGL	SH65446891		
755	HUT CIRCLE, N. OF AFON CASEG	SH66856715		
756	ENCLOSURES - BRAICH Y BRYSGYLL	SH65566612		
759	HUT CIRCLES & ENCLOSURES, CWM CASEG	SH65856700		C133
2327	HUT - RHAADR-BACH	SH66766969		
2328	HUT, RHAADR-BACH	SH66746975		
2329	HUTS, RHAADR-BACH	SH66796966		
2330	HUT, RHAADR BACH	SH66706958		
2495	SETTLEMENT, CWM CASEG	SH656-661-A		
2496	SETTLEMENT, CWM CASEG	SH66486677		
2497	ENCLOSURE, MYNYDD DDU	SH66066502		
2498	HUT CIRCLE, MYNYDD DDU	SH65076509		
2499	ENCLOSURE, BRAICH Y BRYSGYLL	SH65406578		
5000	HUT CIRCLES, CWM WEN	SH67466650		
5003	HUT CIRCLE, CWM PEN LLAFAR	SH65986504		
<b>SH66NW</b>				
260	PARC GELLI HUT GROUP, TREGARTH	SH60106838	SH66NW	C202
262	HUT GROUP (ENCLOSED), E. OF LLANLLECHID	SH63196871		C121a
263	HUT GROUP (ENCLOSED), E. OF LLANLLECHID	SH62926882		C121b
264	SETTLEMENT (ENCLOSED), E. OF LLANLLECHID	SH63096839		C121c
265	HUT CIRCLE, E. OF LLANLLECHID	SH63066872		C121d
266	ENCLOSURE, E. OF LLANLLECHID	SH62946869		C121e
267	HUT CIRCLES, E. OF LLANLLECHID	SH63486862		C121f
268	HUT CIRCLES, E. OF LLANLLECHID	SH63126863		C121g
269	HUT CIRCLES, E. OF LLANLLECHID	SH63186857		C121h
270	HUT CIRCLES, E. OF LLANLLECHID	SH62996812		C121i
271	HUT CIRCLE, E. OF LLANLLECHID	SH63026863		C121j
272	HUT CIRCLE, E. OF LLANLLECHID	SH63486850		C121k
273	HUT CIRCLE, E. OF LLANLLECHID	SH63006831		C121l
274	HUT CIRCLE, E. OF LLANLLECHID	SH63296848		C121m
278	HUT CIRCLE, TWLL PANT-HIRIOL	SH64186883		
279	SETTLEMENT, N. OF LLEFN	SH63926890		

PRN	SITENAME	NGR	1:10,000	SAM
<b>SH66NW</b>				
280	SETTLEMENT, E. OF BRYN HALL	SH63766907	SH66NW	
284	SETTLEMENT, N. OF CWM FFRYDLAS	SH64376841		
285	ENCLOSURES, S. SLOPE OF LLEFN	SH64006830		
286	SETTLEMENT, N. SLOPE OF GALLT Y MAWN	SH64346752		
287	SETTLEMENT & FIELD SYSTEM, MOEL FABAN	SH63706810C		
288	HUT CIRCLES & FIELD SYSTEM, FFOS COETMOR	SH62946733		
289	HUT CIRCLE, N. OF TAN Y GARTH	SH63766685		
290	HUT CIRCLES, S. OF CWM FFRYDLAS	SH63976713		
291	HUT GROUP, TAN Y GARTH	SH63716653		C144
293	HUT GROUP (ENCLOSED), LLANLLECHID	SH62836790		
294	HUT GROUP (ENCLOSED), COED UCHAF	SH61606840		C176
295	HUT GROUP (ENCLOSED), RHIW GOCH (CAMP)	SH61686931		C056
296	HUT GROUP, CAE LLWYN GRYDD, LLANLLECHID	SH62436822		
297	ENCLOSURE, N.E. SLOPE OF GYRN	SH64776880		
313	HUT CIRCLE, MAES YR HEDYDD	SH60376850		
315	HUT CIRCLES, E. OF BRYN HALL	SH63976918		
1190	HUTS & FIELD SYSTEM, CORBRI	SH61676875		
3660	SETTLEMENT(SITE OF), BODFEURI FARM	SH60356682		
3663	SETTLEMENT, BRONWYDD	SH63236945		
3667	ENCLOSED HUT GROUP, LLWYN PENDU	SH62456985		
3679	ENCLOSURE, S.W. OF MOEL FABAN	SH63056774		
3839	HUT GROUP, TAN Y GARTH, BETHESDA	SH63676656		C144
<b>SH66SE</b>				
751	SETTLEMENT S.E. OF GLAN LLUGWY	SH69206070C	SH66SE	C161
752	ENCLOSURE N.E. OF TAL Y BRAICH UCHAF	SH69476087		
3991	HUT CIRCLES, LLYN OGWEN	SH667-601-A		
3992	HUT CIRCLES, CARREG MINIANOG	SH688-619-A		
5004	HUT CIRCLES, NANT BOCHLLWYD	SH65826003		
5005	SETTLEMENT, NANT BOCHLLWYD	SH65836005		
5006	HUT CIRCLES, NANT BOCHLLWYD	SH65716008		
5007	HUT CIRCLE, CWM PEN LLAFAR	SH66516430		
5008	HUT CIRCLE, LLYN OGWEN	SH65746057		
<b>SH66SW</b>				
761	ROUND HUT - PEN Y BEN	SH64786016	SH66SW	
764	HUTS/ENCLOSURES - N. OF AFON BERTHEN	SH64926487		
765	HUT CIRCLE - N. OF TYN Y MAES	SH63546449		
766	HUT CIRCLE - AFON BERTHEN	SH63976445		
2562	HUT CIRCLE, S OF LLYN OWEN Y DDOL, GWAEN GYNFI	SH61156445		
5009	HUT CIRCLE (POSS.), FFOS Y FOELGRAIG	SH64666443		
5010	HUT CIRCLE, FFOS Y FOELGRAIG	SH64666446		
<b>SH67NW</b>				
2588	HUT GROUP, PENMON DEER PARK	SH62837999	SH67NW	A044e
<b>SH67SE</b>				
229	ENCLOSURE, FOEL DDUARTH	SH68007175	SH67SE	C122
231	HUT GROUP (ENCLOSED), AFFORESTATION, FFRIDD DDU	SH65507208		
232	HUT GROUP (ENCLOSED), FFRIDD DDU	SH65507181		
233	HUT GROUP (ENCLOSED), CAE'R MYNYDD	SH65807138		
234	HUT CIRCLE, CAE'R MYNYDD	SH65717137		
235	HUT CIRCLE, CAE'R MYNYDD	SH65727135		
237	HUT CIRCLES, ABOVE FFRIDD DDU	SH65037119		
238	HUT CIRCLES, ABOVE FFRIDD DDU	SH65037118		
239	ENCLOSURE, ABOVE FFRIDD DDU	SH65417126		
240	SETTLEMENT, ABOVE FFRIDD DDU	SH65117132		
247	HUT GROUP (ENCLOSED), CAE'R MYNYDD	SH65757174		
248	HUT GROUP (ENCLOSED), CARREG FAWR	SH68527364		C185
249	HUT GROUP (ENCLOSED), CARREG FAWR	SH68557313		C185
250	HUT GROUP (ENCLOSED), CARREG FAWR	SH68457335		C185
251	HUT CIRCLE, CARREG FAWR	SH68717324		C185
252	HUT GROUP & FIELD SYSTEM, PONT Y TEIRYD	SH69527353C		C184



PRN	SITENAME	NGR	1:10,000	SAM
<b>SH67SE</b>				
253	ENCLOSURE, NR. COED-Y-RHIWIAU	SH68027289	SH67SE	
254	ENCLOSURE, NR. LLWYN YSGOLAIG	SH67897350		
255	HUT GROUP (UNENCLOSED), GWERN Y PLAS	SH68657484		C072
256	HUT GROUP, N. OF COED Y RHIWIAU	SH68067334		
257	HUT CIRCLES, WERN NEWYDD	SH67357414		
258	HUT CIRCLE, NR. COED Y RHIWIAU	SH68027310		
259	HUT CIRCLE, S. OF COED Y RHIWIAU	SH68037258		
320	HUT GROUP, N.W. OF HAFOD Y GELYN	SH67477143		C135
321	HUT GROUP, SE OF BOD SILIN	SH67757228		C136
322	HUT GROUP (ENCLOSED), W OF FOEL DDUARTH	SH67707160		C123
323	HUT CIRCLES, SE OF BOD SILIN	SH67667224		
324	HUT CIRCLE, ABOVE WERN-Y-PANDY	SH67567182		
329	HUT GROUP (ENCLOSED), E. OF AFON RHAADR FAWR	SH66787036		
330	HUT GROUP (ENCLOSED), E. OF AFON RHAADR FAWR	SH66737054		
331	HUT CIRCLE, E. OF AFON RHAADR FAWR	SH66697047		
332	HUT CIRCLE, E. OF AFON RHAADR FAWR	SH66807040		
333	HUT CIRCLE, E. OF AFON RHAADR FAWR	SH66747044		
335	HUT CIRCLE & FIELD SYSTEM, MEURYN ISAF	SH67037110C		
336	HUT CIRCLES & FIELD SYSTEM, ABOVE AFON ANAFON	SH67287134C		
337	HUT CIRCLE, E. OF AFON RHAADR FAWR	SH66647105		
338	HUT CIRCLE & FIELD SYSTEM, NR. CYDGOED	SH66957162		
339	HUT CIRCLE, E. OF AFON RHAADR FAWR	SH66467113		
340	HUT CIRCLES, E. OF AFON RHAADR FAWR	SH66457140		
341	HUT CIRCLE, ABOVE AFON ANAFON	SH67337126		
342	HUT CIRCLES, ANAFON VALLEY	SH68417116		
343	HUT CIRCLE, S OF AFON ANAFON	SH67897099		
344	HUT CIRCLE, N BANK OF AFON ANAFON	SH69687061		
346	HUT GROUP (ENCLOSED), N. SLOPES OF FOEL DDUARTH	SH68217191		
347	PLATFORM SETTLEMENT, SE OF MAES Y GAER	SH66637231		
350	ENCLOSURE, N BANK OF AFON ANAFON	SH68027110		
371	HUT CIRCLE, FFRIDD NEWYDD	SH69227252		
393	HUT CIRCLE, CARREG FAWR	SH68267340		C185
819	HUT CIRCLE, N BANK OF AFON ANAFON	SH69707060		
822	HUT CIRCLE, N OF AFON ANAFON	SH69457079		
823	HUT CIRCLE, S OF AFON ANAFON	SH68817103		
832	ENCLOSURE, S OF AFON ANAFON	SH68777104		
3889	ENCLOSURE, N OF AFON ANAFON	SH68507120C		
4070	ENCLOSURE, NR ABER WATERFALL	SH66827004		
<b>SH67SR</b>				
4081	HUT CIRCLE (SITE OF), ANAFON VALLEY	SH69257096	SH67SR	
4081	HUT CIRCLE (SITE OF), ANAFON VALLEY	SH69257096		
<b>SH67SW</b>				
67	HUT GROUP, COED BRONYDD ISAF	SH63187066	SH67SW	
68	HUT CIRCLES, NANT HEILYN	SH64217070		
74	ENCLOSURE, CRYMLYN OAKS	SH64357144		
75	HUT CIRCLES & ENCLOSURE, CRYMLYN OAKS	SH64897173		
2318	ENCLOSURE & FARMSTEAD - TAN-YR-ALLT	SH62487194		
2320	HUT GROUP, TAN-Y-MARIAN	SH613-702-A		
<b>SH67SW SH67SE</b>				
236	HUT CIRCLES, ABOVE FFRIDD DDU.	SH65007120	SH67SW SH67SE	
<b>SH68SW</b>				
2537	ROMANO-BRITISH SETTLEMENT - REMAINS OF, LLANGOED	SH61198071	SH68SW	
2544	HUT GROUP - SITE OF, PARC DINMOR, PENMON	SH63458126		
2546	HUT GROUP - REMAINS OF, TYN-Y-GATE, LLANGOED	SH61028088		
2547	HUT GROUP - REMAINS OF, FEDW FAWR, LLANGOED	SH602-816-A		
2548	HUT GROUP - REMAINS OF, LLANGOED	SH609-800-A		
2551	HUT GROUP & FIELD SYSTEM, PENMON DEER PARK	SH62418030		A044a
2553	ENCLOSURE - SITE OF, LLANGOED	SH61308143		
2554	HUT GROUP - SITE OF, PENMON	SH63748127		

PRN	SITENAME	NGR	1:10,000	SAM
<b>SH68SW</b>				
2563	HUT GROUP, PENMON DEER PARK	SH62858113	SH68SW	A044d
2564	HUT GROUP, PENMON DEER PARK	SH62758102		A044b
2565	HUT GROUP, PENMON DEER PARK	SH62908110		A044c
<b>SH70NW</b>				
4817	OVAL ENCLOSURE	SH74330568	SH70NW	
<b>SH71NE</b>				
801	BRITHDIR - SQUARE ENCLOSURE	4H78781877	SH71NE	
4134	S. TY NEWYDD UCHAF - OVAL SHAPED U ENCLOSURE	SH79031925		
<b>SH71NW</b>				
4110	N OF CADER IDRIS - PASTURAL ENCLOSURE	SH73551554	SH71NW	
4120	GARTH-MAELAN-BACH - UNIVALLATE ENCLOSURE	SH72851898		
<b>SH71SW</b>				
4762	ENCLOSURE	SH70301426	SH71SW	
4763	SETTLEMENT	SH70971427		
4764	CIRCULAR FEATURE	SH743-141-A		
4769	SETTLEMENT	SH71221420		
4770	SETTLEMENT	SH71211425		
4771	SETTLEMENT	SH71151421		
4772	SETTLEMENT	SH71281413		
4773	SETTLEMENT	SH71131429		
<b>H72NE</b>				
5510	HUT PLATFORM	SH77842912	SH72NE	
<b>SH72NW</b>				
5160	SETTLEMENT - REMAINS OF, CRAWCWELLT SOUTH	SH700-295-C	SH72NW	
5515	HUT GROUP (ENCLOSED), S. OF BWLCH Y FFORDD	SH72172811		M046
5516	POSSIBLE ENCLOSED SETTLEMENT	SH719-260-A		
<b>SH72SW</b>				
3928	ENCLOSURE, DOLMELYNLLYN	SH72102367	SH72SW	
3929	ENCLOSURE, DOLMELYNLLYN	SH72352348		
3930	ENCLOSURES/PLATFORMS, DOLMELYNLLYN	SH71862349		
3932	HUT CIRCLE, DOLMELYNLLYN	SH72132188		
4747	SETTLEMENT - MOEL OFFRWM	SH74952100		M021
5141	HUT CIRCLE - REMAINS OF, BRYN PRYDYDD	SH73852275		
5176	HUT CIRCLE (PROBABLE) - REMAINS OF, TYDDYN BACH	SH71982283		
<b>SH73NE</b>				
4276	Y GORS - ENCLOSURE	SH75743619	SH73NE	
4277	GEFAIL Y MINERS - HUT CIRCLE	SH76703933		
4293	HENDRE BRYN CROGWYDD - CITTIAU GWYDDELOD	SH75203616		
4294	HENDRE BRYN CROGWYDD - CITTIAU GWYDDELOD	SH75463616		
<b>H73NW</b>				
5084	ENCLOSURE, TOMEN Y MUR	SH70843863	SH73NW	M002
5089	'U' SHAPED ENCLOSURE - TOMEN Y MUR	SH71013885		
5111	ENCLOSED HUT GROUP - DOLBELYDR	SH72703782		
5113	SETTLEMENT - S. OF LLYN Y GRAIG WEN	SH73483850		
<b>SH73SW</b>				
1604	ENCLOSED SETTLEMENT	SH73093425	SH73SW	
1606	U-EARTHEN ENCLOSURE	SH71233323		
1649	CRAIGLASEITHIN SETTLEMENT	SH732-338-A		
<b>SH74NE</b>				
3968	ENCLOSURE, YSBYTY	SH75704583	SH74NE	
<b>SH74SE</b>				
3975	HUT GROUP, YSBYTY	SH78964152	SH74SE	
<b>SH74SW</b>				
1519	ENCLOSURES, CAE CANOL	SH722-436-A	SH74SW	
1520	ENCLOSURE, Y CEFN	SH720-423-A		
1523	HUT, NANT GAMALLT	SH73264355		
1524	SETTLEMENT, NANT GAMALLT	SH73454380		
1525	HUTS, NANT GAMALLT	SH73634113		
5138	HUT CIRCLE (NO. 1), PONT YR AFON GAM	SH74354187		



PRN	SITENAME	NGR	1:10,000	SAM
<b>SH74SW</b>				
5139	HUT CIRCLE (NO. 2), PONT YR AFON GAM	SH74244173	SH74SW	
5142	HUT CIRCLE (1), LLYN MORWYNION	SH73724270		
5144	HUT CIRCLE (2), LLYN MORWYNION	SH73804250		
5156	HUT CIRCLE - REMAINS OF, NANT GAMALLT	SH74004412		
<b>SH75NE</b>				
5034	ENCLOSURE, ROYAL OAK FARM, BETWS Y COED	SH795-568-A	SH75NE	
<b>SH75NW</b>				
3751	HUT CIRCLES	SH73155504	SH75NW	
3752	ROUND HUTS	SH73625545		
3753	BRYN Y GEFEILIAU SETTLEMENT	SH74855730		C042
3982	HUT CIRCLE, W. OF CRIMPIAU	SH722-592-A		
3983	HUT CIRCLE, W. OF CRIMPIAU	SH726-595-A		
3984	HUT CIRCLE, CLOGWYN MAWR	SH724-582-A		
4301	CRIMPIAU - POSSIBLE DEFENSIVE ENCLOSURE	SH73605970		
<b>SH75SE</b>				
3944	SETTLEMENT (POSS.), YSBYTY	SH78035224	SH75SE	
<b>SH75SW</b>				
3728	SETTLEMENT, N.W. OF DOWYDDELAN CASTLE	SH72075246C	SH75SW	
<b>SH76NE</b>				
671	ENCLOSURE, BELOW PEN-Y-GAER, LLANBEDR Y CENNIN	SH75386894	SH76NE	
<b>H76NW</b>				
687	SETTLEMENT - CLOGWYN YR ERYR	SH71716681	SH76NW	
688	HUT GROUP, N OF BRON Y GADAIR	SH74396695		
689	HUT CIRCLE & ENCLOSURE, N.W. OF BRON Y GADAIR	SH73886994		
689	HUT CIRCLE & ENCLOSURE, N.W. OF BRON Y GADAIR	SH73886994		
690	HUT CIRCLE, N.W. OF BRON Y GADAIR	SH73826979		
691	ENCLOSURE N. OF BRON Y GADAIR	SH74546981		
696	HUT CIRCLE - W. OF ROWYLN UCHAF	SH74356816		
703	SETTLEMENT, PANT Y GRIAFOLEN	SH70906670		C145
705	SETTLEMENT - MOEL EILIO	SH73936543		
778	ENCLOSURE & PLATFORMS, WAEN BRYN-GWENITH	SH74256720C		
4564	HUT CIRCLES (POSS), PANT Y GRIAFOLEN	SH712-670-A		
10252	HUT CIRCLES & FIELD SYSTEM, WAEN BRYN-GWENITH	SH74056721C		
10266	HUT CIRCLE - ENE OF HAFOD-FACH	SH73096730		
10266	HUT CIRCLE - ENE OF HAFOD-FACH	SH73096730		
<b>SH76SE</b>				
4629	HUT AND ENCLOSURE, E. OF LLYN GEIRIONYDD	SH76636064	SH76SE	
4634	SETTLEMENT TRACES, N. OF LLYN GEIRIONYDD	SH76536155		
<b>SH76SW</b>				
3766	HUT CIRCLE, BWLCH COWLYD	SH71526092	SH76SW	
3770	ENCLOSURE & BUILDING, LLYN CRAFNANT	SH73876016		
3771	ENCLOSURE, LLYN CRAFNANT	SH73916018		
3772	HUT CIRCLE/ENCLOSURE, LLYN CRAFNANT	SH73936012		
3772	HUT CIRCLE/ENCLOSURE, LLYN CRAFNANT	SH73936012		
3775	HUT CIRCLE, CWM EIGIAU	SH71236312		
3778	HUT CIRCLE/ENCLOSURE, LLYN CRAFNANT	SH74006051		
3780	HUT CIRCLE	SH70006120C		
3781	SHEEPFOLDS(PROB MED) ON THE REMAINS OF HUT CIRCLES	SH74336205		
3782	SETTLEMENT, LLYN CRAFNANT	SH73706010C		
5545	SETTLEMENT - REMAINS OF, NORTH OF CWM EIGIAU	SH708-642-A		
5546	HUT CIRCLES - REMAINS OF, CWM COWLYD	SH730-637-A		
5548	HUT CIRCLES - REMAINS OF, LLETHR GWYN, COWLYD	SH720-611-A		
<b>SH77NE</b>				
2817	HUT CIRCLE, MYNYDD Y DREF, CONWY MTN,	SH76227781	SH77NE	C012
2821	HUT CIRCLE, GWERN ENGAN	SH75367683		
2822	ENCLOSED HUT CIRCLE	SH75327678		
2832	HUT GROUP, GWERN ENGAN	SH75507645		
2837	IRON AGE HOMESTEAD	SH78207954		
<b>SH77NW</b>				
714	HUT CIRCLES, GRAIG LWYD	SH71407513	SH77NW	

PRN	SITENAME	NGR	1:10,000	SAM
<b>SH77NW</b>				
715	HUT CIRCLES ON N.E. SLOPES OF GRAIG LWYD	SH71877528	SH77NW	
716	HUT CIRCLES (6), E.OF PEN-FFORDD-GOCH	SH74607588		
717	HUT CIRCLE & ASSOCIATED WALL	SH71417593		
718	HUT CIRCLE, SYCHNANT PASS	SH74937685		
719	SUPPOSED ROUND HUT - SHEEPFOLD	SH71847518		
729	HUT CIRCLE, W. OF GRAIG LWYD	SH71167502		
732	HUT CIRCLES NEAR LLYN Y WRACH	SH74787581		
733	ROUND HUT NEAR LLYN WRACH	SH74647579		
734	ROUND HUT NEAR LLYN WRACH	SH74727578		
738	GROUP OF 4 SQUARE HUTS, WAEN GYRACH	SH74387513		
1743	POSSIBLE HUT CIRCLE - PEN Y CAE	SH72487675		
2841	GROUP OF THREE ROUND HUTS NEAR PENMAENMAWR	SH74387513		
2856	ENCLOSURE, TY'N-Y-FFRITH	SH73557539		
2857	ENCLOSURE, TY'N-Y-FFRITH	SH73827547		
2859	5 ROUND HUTS N.OF BISHOP'S STONE (MAEN ESGOB)	SH743-759-A		
<b>SH77SE</b>				
653	HUT GROUP (ENCLOSED), CERRIG Y DINAS	SH75337418	SH77SE	C127
654	PEN YR ALLT - HUT CIRCLES	SH75507358		
655	HUT CIRCLE, S. OF ST.CELYNIN'S CHURCH	SH75117366		C128
660	MAES Y CASTELL - ROUND HUTS	SH76357067		
2473	SETTLEMENT - CEFNYDD TAI UCHAF, DYFFRYN CONWY	SH75927087		
5522	HUT GROUP, N. OF CERRIG Y DINAS	SH75357410		C127
<b>SH77SW</b>				
479	HUT, W OF FOEL LWYD	SH71387226	SH77SW	
480	HUT CIRCLES, W. OF FOEL LWYD	SH71357237		
481	HUT CIRCLES, W. OF FOEL LWYD	SH71347253		
482	SETTLEMENT, W. OF FOEL LWYD	SH71327277		
498	SETTLEMENT, DINAS CAMP	SH70127394		
499	ENCLOSURE & ROUND HUT, FFRITH Y DDWYFFRWD	SH74287241		
500	ROUND HUT/ENCLOSURE, FFRITH Y DDWYFFRWD	SH74297214		
501	HUT CIRCLE & ENCLOSURE, NR. MAEN-Y-BARDD	SH73917151		C181
512	HUT CIRCLE, PEN-Y-GROES UCHAF	SH74777038		
514	HUT CIRCLES, TAFOLOG	SH72447121		
515	HUTS/ENCLOSURE	SH71637181		
532	SETTLEMENT, NR. MAEN Y BARDD	SH73867139		C181
545	HUT GROUP (ENCLOSED), NR. MAEN Y BARDD	SH74417216		
546	ENCLOSURE, NR. MAEN Y BARDD	SH74097191		C157
547	HUT GROUP, NR. MAEN Y BARDD	SH74007187		C157
548	ENCLOSURE, NR. MAEN Y BARDD	SH74037172		C181
549	ENCLOSURE, NR. MAEN Y BARDD	SH74027161		C181
550	HUT GROUP (ENCLOSED), NR. MAEN Y BARDD	SH73787167		C181
551	HUT CIRCLES, NR. MAEN Y BARDD	SH73507166		C181
554	HUT CIRCLE, CLIP YR ORSEDD	SH71037499		
557	SETTLEMENT, TAL-Y-FAN	SH73397355		
564	ENCLOSURE, FFRITH Y DDWYFFRWD	SH74447272		
565	HUT CIRCLE, CAER BACH	SH74367293		
4684	HUT CIRCLE, WAUN LLANFAIR	SH70917467		
4700	SETTLEMENT, PEN Y GADAIR	SH73777000		
4708	HUT CIRCLES, W OF FOEL LWYD	SH71317231		
4709	HUT CIRCLES, W OF FOEL LWYD	SH71357241		
4714	HUT CIRCLE - SITE OF	SH71617319		
4716	HUT CIRCLE, CERRIG GWYNION	SH72607421		
<b>SH78SE</b>				
638	HUT CIRCLES SETTLEMENT GREAT ORME'S HEAD	SH75458410	SH78SE	
639	HUT CIRCLE, BRYNIAU POETHION, GREAT ORME	SH76928335		
640	HUT CIRCLE, HAFNANT, GREAT ORME	SH76408410		
645	ENCLOSURE, N. OF BRYNIAU POETHION, GREAT ORME	SH76998343		
646	HUT CIRCLE (POSS.), W. OF BISHOP'S QUARRIES, ORME	SH76498311		
800	HUT GROUP (ENCLOSED), N. OF FFYNNON RUFEinIG, ORME	SH76608390		

PRN	SITENAME	NGR	1:10,000	SAM
<b>SH78SE</b>				
889	HUT CIRCLES AND ENCLOSURE GREAT ORME'S HEAD	SH 75618383	SH78SE	
890	HUT CIRCLE POSS. GREAT ORME'S HEAD	SH77298320		
4576	HUT CIRCLE, GREAT ORME'S HEAD	SH75418408		
<b>SH81NW</b>				
1652	SETTLEMENT FEATURES, MARCHNAD MAWR	SH802-185-C	SH81NW	
<b>SH82NW</b>				
1788	HUT GROUPS + ENCLOSURES, (117M S. OF) MOEL CAWS	SH84502745	SH82NW	M082
<b>SH83NE</b>				
1681	ENCLOSURE - FFRIDD BRYN-MELYN	SH86203595	SH83NE	
3200	RECTANGULAR HUT - REMS. OF, BLAEN-Y-CWM, LLANYCIL	SH85033563		
<b>SH83NW</b>				
1683	SETTLEMENT - MAEN YMENYN	SH84813569	SH83NW	
4991	HUT CIRCLE-POSS CAIRN	SH80433919		
5317	HUT CIRCLE - POSSIBLE - BEUDY'R CWM	SH81103640		
<b>SH83SE</b>				
1685	CIRCULAR FEATURE - FFRIDD PLAS MADOG	SH86403288	SH83SE	
<b>SH83SW</b>				
5300	ENCLOSURE, FFRIDD TRAWSCOED	SH83353312	SH83SW	
5303	ENCLOSURE, FFRIDD TRAWSCOED	SH82903311		
5305	CIRCULAR ENCLOSURE, LLECHWEDD ERWENT	SH82503385		
5307	CIRCULAR ENCLOSURE, LLECHWEDD ERWENT	SH82513396		
5308	HUT CIRCLE, LLECHWEDD ERWENT	SH82403390		
5309	HUT CIRCLE, LLECHWEDD ERWENT	SH82383394		
5310	HUT CIRCLE, LLECHWEDD ERWENT	SH82323394		
5311	HUT CIRCLE, LLECHWEDD ERWENT	SH82303395		
5313	OVAL ENCLOSURE, LLECHWEDD ERWENT	SH82223400		
5314	CIRCULAR ENCLOSURE, LLEHWEDD ERWENT	SH82203398		
5315	SQUARE ENCLOSURE, LLECHWEDD ERWENT	SH82083379		
5322	ENCLOSURE, TRAWSCOED	SH84603300		
<b>SH84NE</b>				
2445	HOMESTEAD ENCLOSURE, NANT LLAN-GWRACH	SH86344768	SH84NE	
3963	HUT CIRCLE, FOEL GOCH, YSBYTY	SH85694621		
<b>SH84NW</b>				
3952	ENCLOSURE, CEFN GWYN, YSBYTY	SH83194529	SH84NW	
<b>SH84SW</b>				
3960	ENCLOSURE & WALL, YSBYTY	SH82454329	SH84SW	
10191	ENCLOSURE E OF PANT-LLWYNI	SH83784016C		
10199	ENCLOSURE FFRIDD DRAIN	SH84204030		
10203	ENCLOSURE REMAINS W OF CRAIG-Y-RONW	SH84324052		
<b>H85NW</b>				
1247	ENCLOSURES, E OF AFON HWRCH, NEBO	SH831-562-A	SH85NW	
1614	TAN Y FOEL ENCLOSURE	SH81655695C		
<b>SH85SE</b>				
1194	ENCLOSURE :CAE HAIDD	SH85--54--A	SH85SE	
<b>SH85SW</b>				
3954	SETTLEMENT (BUILDINGS), S OF BRYN EITHIN, YSBYTY	SH81015159	SH85SW	
<b>SH88SW</b>				
4549	HUT GROUP (UNENCLOSED), COED GAER	SH80028092	SH88SW	
4556	HUT CIRCLE, MYNYDD PANT	SH81218170		
<b>SH91SW</b>				
3400	HUT CIRCLE (POSS), FFRIDD BRAICH-LLWYD	SH90891385	SH91SW	
3402	HUT CIRCLE, FRIDD BRAICH-LLWYD	SH91161379		
<b>SH93NE</b>				
3212	ENCLOSURE - REMAINS OF, CEFN DDWYSARN, LLANDDERFEL	SH96703820	SH93NE	M063
<b>SH94SE</b>				
3	ENCLOSURE - (POSS. FROM AP), CEFN CAER EUNI	SH986-402-A	SH94SE	
3269	HUT CIRCLE (POSSIBLE), CEFN CAER EUNI, LLANDDERFEL	SH98844080		
<b>SH94SW</b>				
10239	ENCLOSURE OR BUILDING FOUNDATIONS - GREIGWEN	SH92874243	SH94SW	

PRN	SITENAME	NGR	1:10,000	SAM
SH94SW				
10245	POSSIBLE ENCLOSURE - ESE OF TY'N-Y-DDOL-UCHAF	SH92704206	SH94SW	
10246	ENCLOSURE - ESE OF TY'N-Y-DDOL-UCHAF	SH92654207		
SJ04SW				
3288	SETTLEMENT	SJ017-436-A	SJ04SW	
SJO3NW				
1746	ENCLOSURE, MYNYDD MYNYLLOD	SJ00233988	SJO3NW	M090
SN79NW				
4930	CIRCULAR FEATURE	SN70219917	SN79NW	

Records printed: \*\*\* 1097

## APPENDIX 2

PILOT STUDY GAZETTEER

## APPENDIX 2

### PILOT STUDY GAZETTEER

#### KEY TO FIELD NAME CODES

PRN	SMR Primary Record Number
NAM	SMR site name
OSM	Ordnance Survey 1:10000 map number
HT	Height, metres above OD
SL	Slope class
AS	Aspect
ST	Stone availability
LUS	Land use, site
LUA	Land use, area
CON	Condition
DET	Deterioration
TT1	Threat type 1
TV1	Threat value 1
TT2	Threat type 2
TV2	Threat value 2
TT3	Threat type 3
TV3	Threat value 3
PUB	Public access
PRV	Presentation value
CST	Conservation status
NAT	Nature conservation value
MR1	Management response 1
MR2	Management response 2
MR3	Management response 3
RC1	Archaeological response 1
TYP	Monument type



Record#	PRN NAM	OSM	HT	SL	AS	ST	LUS	LUA	CON	DET	TT1	TV1	TT2	TV2	TT3	TV3	PUB	PRV	CST	NAT	MR1	MR2	MR3	RC1	TYP
1	2435 HUT GROUP, GALLT-Y-CELYN	SH56SE	250	1	NE	1	3	3	3	2	1	3	2	3	0	0	4	4	4	2	2	3	4	4	2
2	2416 HUT GROUP (ENCLOSED), CAECORNIQG, PENISA'R WAUN	SH56SE	140	0		0	0	0	0	0	0	0	0	0	0	0	0	0	5	0	0	0	0	4	4
3	3171 HUT GROUP, SW OF BRONYDD	SH56SE	210	2	NW	1	4	3	4	1	2	3	5	3	0	0	4	4	4	4	2	3	4	3	4
4	2418 HUT GROUP (ENCLOSED), CAE COCH	SH56SE	135	1	W	1	4	3	3	2	2	2	0	0	0	0	4	3	4	4	2	3	4	3	4
5	2443 HUT CIRCLE, MUR-MOCH	SH56SE	220	1	NE	1	3	3	4	1	5	3	0	0	0	0	5	4	4	2	2	3	4	4	1
6	2439 SETTLEMENT, BRYN MADOG FARM	SH56SE	120	0		0	0	0	0	0	0	0	0	0	0	0	0	0	0	0	0	0	0	2	0
7	2444 D-SHAPED ENCLOSURE, MUR-MOCH	SH56SE	220	1	NE	1	3	3	4	1	5	3	0	0	0	0	5	4	4	2	2	3	4	4	1
8	2429 HUT GROUP - TAN-Y-COED	SH56SE	105	1	S	1	3	2	3	2	2	3	0	0	0	0	2	3	4	2	2	3	4	5	4
9	2424 HUT GROUP (ENCLOSED), CAE'R MYNYDD	SH56SE	210	3	NW	2	3	3	4	1	2	2	0	0	0	0	4	3	4	1	2	3	4	4	4
10	2430 HUT CIRCLES, MOEL RHIWEN	SH56SE	390	1	E	1	3	3	3	1	2	2	0	0	0	0	2	3	2	1	1	0	0	2	1
11	2423 ENCLOSURE, CAE CERIG	SH56SE	230	3	W	1	3	3	3	2	2	2	0	0	0	0	3	3	4	3	2	3	4	4	5
12	2438 HUT CIRCLE, FRON-OLEU	SH56SE	160	1	W	1	3	3	3	1	2	3	0	0	0	0	2	2	2	2	2	3	0	4	1
13	2420 SETTLEMENT - E OF MOEL RHIWEN	SH56SE	390	0		0	0	0	0	0	0	0	0	0	0	0	0	0	0	0	0	0	0	2	0
14	2421 HUT GROUP (ENCLOSED), CAE'R MYNYDD	SH56SE	170	2	W	1	3	3	5	2	5	2	0	0	0	0	4	4	4	2	4	8	9	5	4
15	2422 HUT GROUP (ENCLOSED), CAE CERIG	SH56SE	230	3	W	1	3	3	4	2	2	2	0	0	0	0	3	4	4	4	2	3	4	4	4
16	10070 HUT CIRCLE - NE OF GARREG LEFAIN	SH56SW	265	1	NW	1	3	3	4	1	5	2	0	0	0	0	3	4	4	1	4	0	0	2	1
17	10076 HUT CIRCLE - NE OF GARREG LEFAIN	SH56SW	260	2	NW	1	3	3	4	1	5	2	0	0	0	0	3	4	4	1	4	0	0	2	1
18	3699 HUT CIRCLE, S. OF RHYD Y GALEN	SH56SW	65	2	NW	2	3	3	3	1	2	4	0	0	0	0	1	3	4	1	2	3	0	2	1
19	5536 HUT CIRCLE, N. OF PONT RHYTHALLT	SH56SW	150	0		0	0	0	0	0	0	0	0	0	0	0	0	0	0	0	0	0	0	0	0
20	3707 HUT GROUP (ENCLOSED), NR. HAFOD RHUG ISAF	SH56SW	125	1	NW	2	3	2	1	4	2	4	0	0	0	0	2	1	2	2	1	0	0	2	4
21	3694 ENCLOSED HUT GROUP, NEAR PRYSGOL	SH56SW	115	1	NW	2	2	2	1	4	2	4	0	0	0	0	4	1	2	1	1	0	0	2	4
22	3695 HUT GROUP (ENCLOSED), W. OF HAFOD RHUG ISAF	SH56SW	130	1	NE	2	2	2	1	4	2	4	0	0	0	0	3	1	2	1	1	0	0	2	4
23	3698 HUT CIRCLES & FIELD SYSTEM, W. OF ADEN, CADNANT	SH56SW	70	2	NW	2	3	2	4	2	2	5	0	0	0	0	1	4	4	1	2	3	0	3	4
24	395 HUT CIRCLE, N. OF GARREG LEFAIN	SH56SW	255	2	N	1	3	3	3	1	5	2	0	0	0	0	3	3	2	1	2	0	0	2	1
25	3697 ENCLOSURE, S. OF CAE DICWM	SH56SW	135	1	SE	2	2	2	2	1	2	3	0	0	0	0	5	3	2	1	2	0	0	2	4
26	1394 SETTLEMENT EARTHWORKS, N.W. OF WAEN RHYTHALLT	SH56SW	110	2	S	1	2	2	4	1	2	2	0	0	0	0	4	4	4	3	2	3	4	3	4
27	3685 HUT GROUP (ENCLOSED), CAPEL GLASGOED	SH56SW	130	3	SE	2	3	2	4	1	2	2	0	0	0	0	3	4	5	3	1	0	0	4	4
28	3462 BUILDING & CIRCULAR ENCLOSURE, ERW-HYWEL	SH56SW	105	1	S	2	2	2	2	2	3	3	0	0	0	0	4	2	2	1	1	0	0	2	5
29	394 HUT CIRCLES, NR. PARCIAU GLEISION	SH56SW	255	1	N	1	3	3	3	1	2	2	0	0	0	0	3	2	2	0	2	0	0	2	1
30	3835 HUT GROUP AND ENCLOSURE, MYNYDD LLWYDIARTH	SH57NW	125	1	SW	1	5	5	4	2	1	4	0	0	0	0	2	3	4	1	0	0	0	0	4
31	3836 HUT GROUP, MYNYDD LLWYDIARTH	SH57NW	140	1	N	2	5	5	3	2	1	4	0	0	0	0	3	3	2	1	0	0	0	0	1
32	401 BRYN ERYR EARTHWORK ENCLOSURE	SH57NW	70	0		0	0	0	0	0	0	0	0	0	0	0	0	0	5	0	0	0	0	5	4
33	3837 HUT GROUP, MYNYDD LLWYDIARTH	SH57NW	140	1	NE	2	5	5	2	2	1	4	0	0	0	0	3	2	2	1	0	0	0	0	1
34	3830 HUT GROUP AND FIELD SYSTEM, MYNYDD LLWYDIARTH	SH57NW	105	3	SW	2	5	5	3	2	1	4	0	0	0	0	4	2	2	1	2	0	0	3	4
35	3838 HUT CIRCLE, MYNYDD LLWYDIARTH	SH57NW	125	0		0	0	0	0	0	0	0	0	0	0	0	0	0	0	0	0	0	0	0	1
36	3832 HUT GROUP (ENCLOSED), MYNYDD LLWYDIARTH	SH57NW	155	0		0	0	0	0	0	0	0	0	0	0	0	0	0	0	0	0	0	0	0	4
37	3834 HUT GROUP, MYNYDD LLWYDIARTH	SH57NW	125	0		0	0	0	0	0	0	0	0	0	0	0	0	0	0	0	0	0	0	0	1
38	400 HENDREFOR EARTHWORK ENCLOSURE	SH57NW	70	0		0	0	0	0	0	0	0	0	0	0	0	0	0	5	0	0	0	0	5	4
39	402 HUT CIRCLES, NR. PANT GLAS	SH57NW	75	1	SE	3	3	3	2	1	2	2	0	0	0	0	2	2	2	1	1	0	0	3	1
40	3831 HUT GROUP AND FIELD SYSTEM, MYNYDD LLWYDIARTH	SH57NW	135	0		0	0	0	0	0	0	0	0	0	0	0	0	0	0	0	0	0	0	2	4
41	3833 HUT GROUP (ENCLOSED), MYNYDD LLWYDIARTH	SH57NW	130	0		0	0	0	0	0	0	0	0	0	0	0	0	0	0	0	0	0	0	0	4
42	60 PANT Y SAER HUT GROUP (ENCLOSED)	SH58SW	80	0		0	0	0	0	0	0	0	0	0	0	0	0	0	5	0	0	0	0	5	4
43	3605 ENCLOSURE & ROMAN FINDS, OIGAR FAWR	SH58SW	80	1	SW	1	3	2	3	1	2	2	0	0	0	0	3	3	3	1	2	3	0	3	2





## APPENDIX 3

SUGGESTED ANALYSIS FORM FOR YEAR 3

## 6. SETTLEMENT ANALYSIS

### 6.1 Settlement type

Enclosed	hut circle platform	circular subcircular polygonal rectangular	isolated, eccentric isolated, concentric scattered nucleated conjoined attached congealed
Unenclosed	hut circle platform	isolated scattered linear nucleated conjoined	

### 6.2 Settlement size

Enclosed	No. of huts	
	Enclosed area	
Unenclosed	grouped:	No. of huts
	scattered:	No. of huts within 0.25 sq km quadrat

### 6.3 House types

All freestanding	All circular/subcircular
Most freestanding	Most circular/subcircular
Most complex	Most rectangular/subrectangular
All complex	All rectangular/subrectangular

### 6.4 House size

Internal diameters

### 6.5 Field types

Most lynched	Some lynched	None lynched
--------------	--------------	--------------



6.6 Field system type/s

Rectilinear regular (coaxial)

Rectilinear irregular

Rectilinear and curvilinear

Curvilinear regular

Curvilinear irregular (wandering walls)

6.7 Number of fields

6.8 Size of fields

6.9 Relation between settlement and field system

Free          Loose          Attached          Incorporated          Nodal

6.10 Complexity (period/phase/structure)

6.11 Clearance cairns

Number

Type

Size

6.12 Other features

Eg platforms, mounds, trackways, leats, dams.

6.13 Other comments

