





CYNLLUN SAFLE
SITE PLAN - 1:500
Crown Copyright (in part) - Reproduced under License Number: 100023377 (2017)



CYNLLUN LLEOLIAD
LOCATION PLAN - 1:1250
Crown Copyright (in part) - Reproduced under License Number: 100023377 (2017)



Enillydd Gwobr 2011

2011 Award Winner

ADEILADU
ARBENIGRWYDD
YNG NGHYMRU

CONSTRUCTING
EXCELLENCE
IN WALES

for Integration and Collaborative working
"Gweitho'n well gyda'n gilydd"
"Working better together"

COPYRIGHT
CARMARTHENSHERE COUNTY COUNCIL RETAINS COPYRIGHT OF THIS DRAWING.
This drawing must not be copied, reproduced or altered in any way, without the written permission of Carmarthenshire County Council.

DO NOT SCALE THIS DRAWING.
It is the contractor's responsibility to verify all dimensions on site prior to proceeding with the works. All figured metric dimensions are to be worked to wherever expressly annotated. Such dimensions, unless expressly noted otherwise, are to be taken as structural, and therefore due allowances should be made for plaster, finishes, etc.

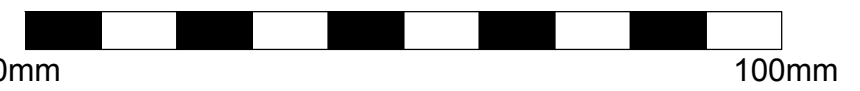
Any discrepancies between drawings and the manifested site works are to be verified and cooperated with Carmarthenshire County Council before implementation.

READ ALL DRAWINGS AS ONE
Always ensure that the latest editions, or revisions, of ALL drawings are used at all times. If in doubt, please contact the allocated Carmarthenshire County Council person responsible for that project.

Drawings are to be read in conjunction with the latest editions, or revisions, of all other relevant details and schedules.

Where any contradiction or uncertainty arises between the drawings and / or the schedule of works, it is the contractor's responsibility to seek verification from Carmarthenshire County Council before proceeding. No claims will be met by Carmarthenshire County Council where the contractor continues work in absence of such confirmation.

NOT FOR SITE PURPOSES
This drawing is a general arrangement plan only, and is not intended for site purposes.



Key:

Proposed Site Boundary

Council Owned Property

SITE & LOCATION PLAN

CLIENT & PLANNING ISSUE

Number:
Amendment Details:
Date:

Drawing Type:
Planning

Drawing Title:
Site & Location Plan

Drawn:
RJ

Date:
July 17

Approved:
PAR

Scale: (at A1)

☐ 1:1 ☐ 1:2 ☐ 1:5 ☐ 1:10 ☐ 1:20 ☐ 1:50 ☐ 1:100 ☐ 1:200 ☐ 1:500 ☐ 1:1000 ☐ 1:1250 ☐ 1:2500 ☐ Other:

Drawing Number:
2128-001-CCC-A-DR-01(P)

Client:
Education

Job Title:
NEW SCHOOL AT FIVE ROADS CP SCHOOL, FIVE ROADS, LLANELLI, SA15 5EZ

Ruth Mullen, Bsc.
Cyfarwyddwr Yr Amgylchedd/
Director of Environmental Services

© 2015
Carmarthenshire County Council
DN-F-001 1:00 26-11-15

H. Harries, M.R.I.C.S.,
Rheolwr Dylunio a Prosiectau Eiddo /
Property Design & Projects Manager

Block 3, Parc Myrddin, Richmond
Terrace
Carmarthen, Carmarthenshire,
SA31 1HQ
Tel: 01267 228370

Gwasanaethau Eiddo

Cyngor Sir Gâr

Carmarthenshire
County Council

Property Services