









COMMUNITY SINGLE WIND TURBINE AT
OERNANT
Application Plan

KEY

-  North
-  Application Boundary
-  Adjacent Landownership Boundary
-  Wind Turbine Location: outer grey circle - rotor swept area. Dark grey square - turbine foundation. Inner blue circle - turbine tower.
-  New track
-  Substation
-  Site entrance with minor modifications
-  Temporary Construction Compound

PREPARED ON BEHALF OF
Cardigan Community Energy

