

# HENLLAN AERIAL PHOTOGRAPHY 2006





# HENLLAN AERIAL PHOTOGRAPHY 2009-10





# HENLLAN AERIAL PHOTOGRAPHY 2013-14





# HENLLAN AERIAL PHOTOGRAPHY 2018





# HENLLAN AERIAL PHOTOGRAPHY CIR 2014





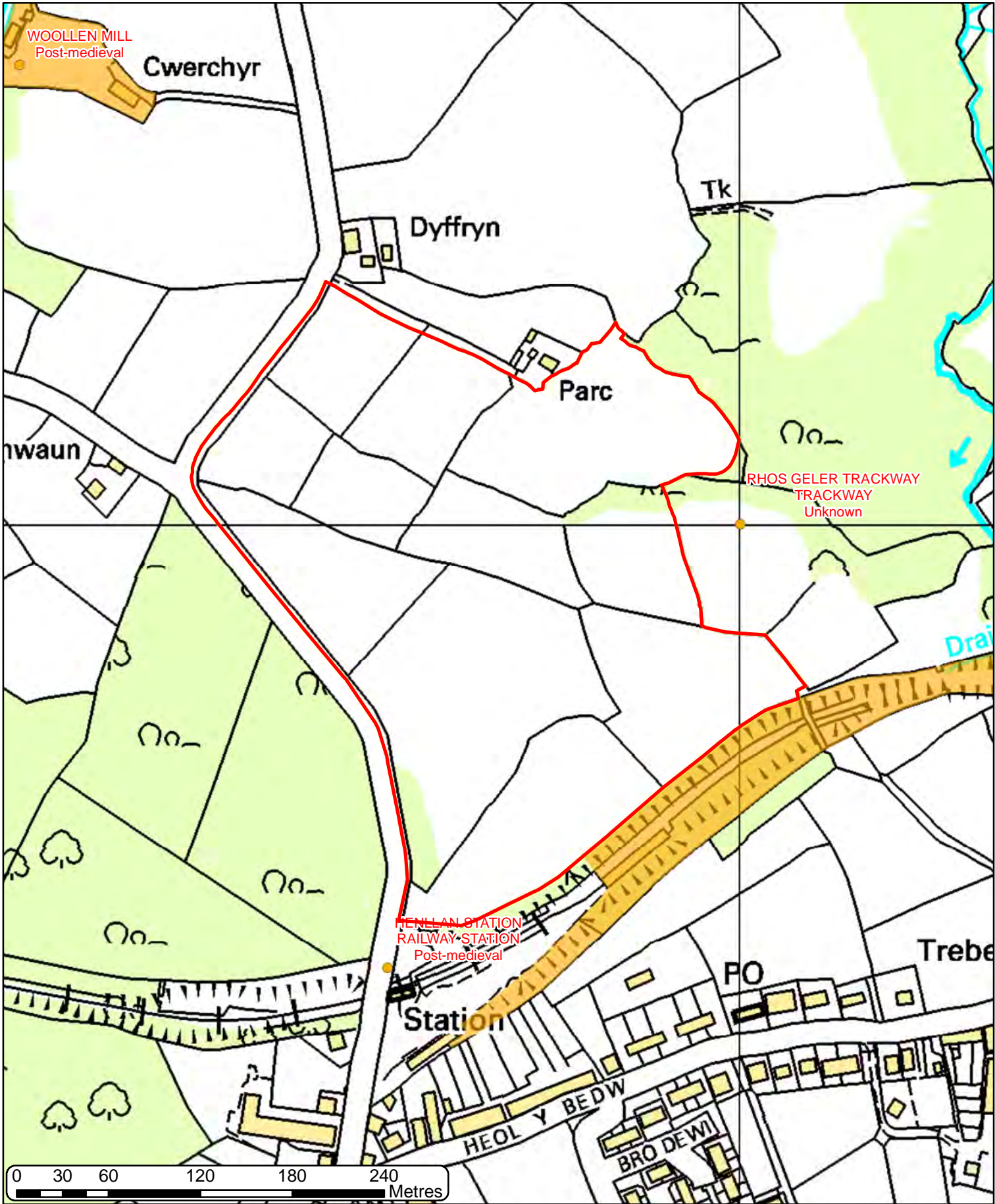
**HENLLAN HABITAT INVENTORY OF WALES**

The map displays a detailed habitat inventory of the Henllan area in Wales. The map is color-coded according to the following legend:

- Coastland** (Pink)
- Exposure and waste** (Grey)
- Grassland and marsh** (Light Green)
- Heathland** (Purple)
- Mire** (Brown)
- Miscellaneous** (Orange)
- Open water** (Blue)
- Swamp, marginal and inundation** (Cyan)
- Tall herb and fen** (Yellow)
- Woodland and scrub** (Dark Green)

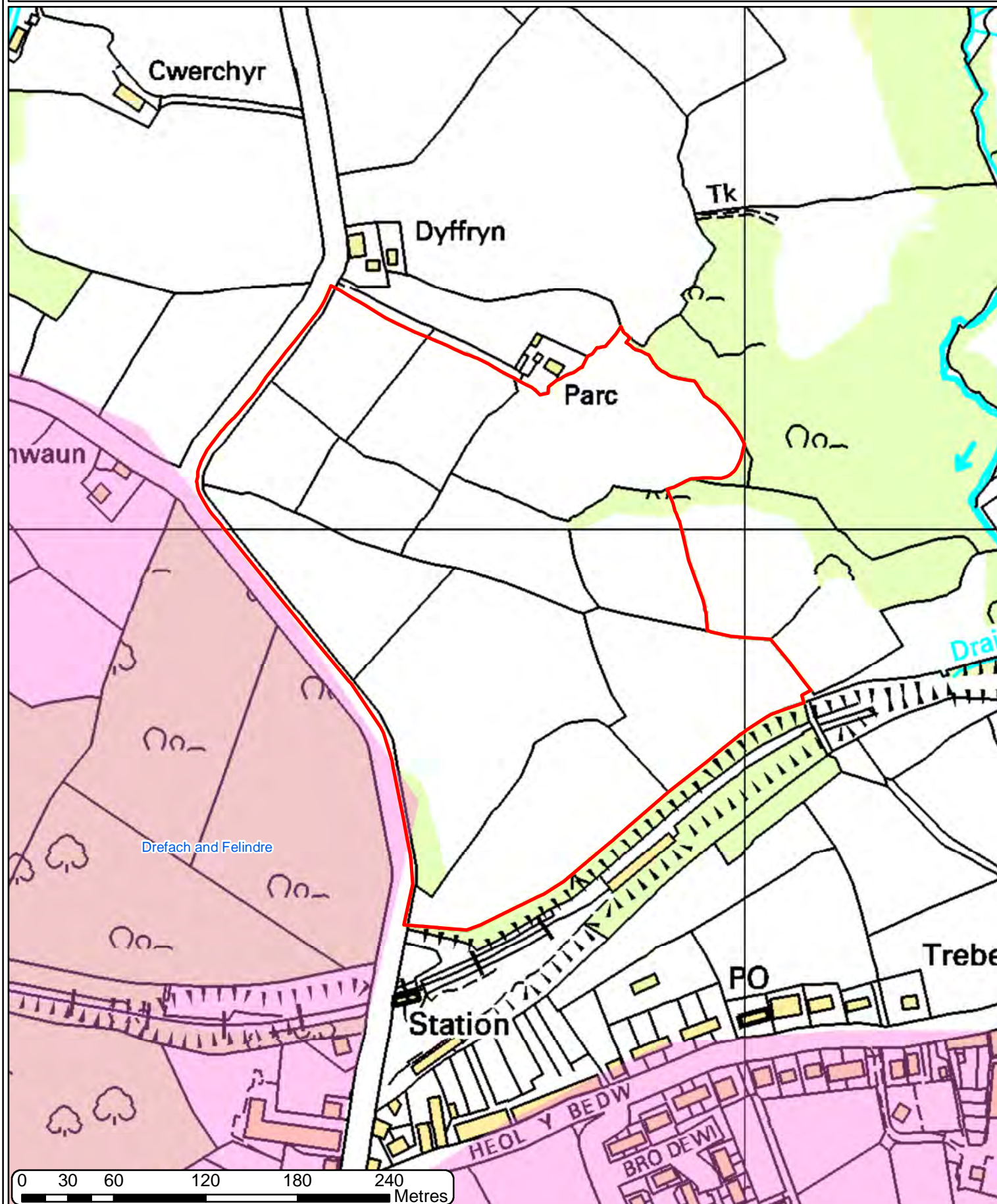
The map also includes a scale bar (0 to 240 Metres) and a north arrow. The legend is located in the bottom right corner.

# HENLLAN HISTORIC ENVIRONMENT RECORDS



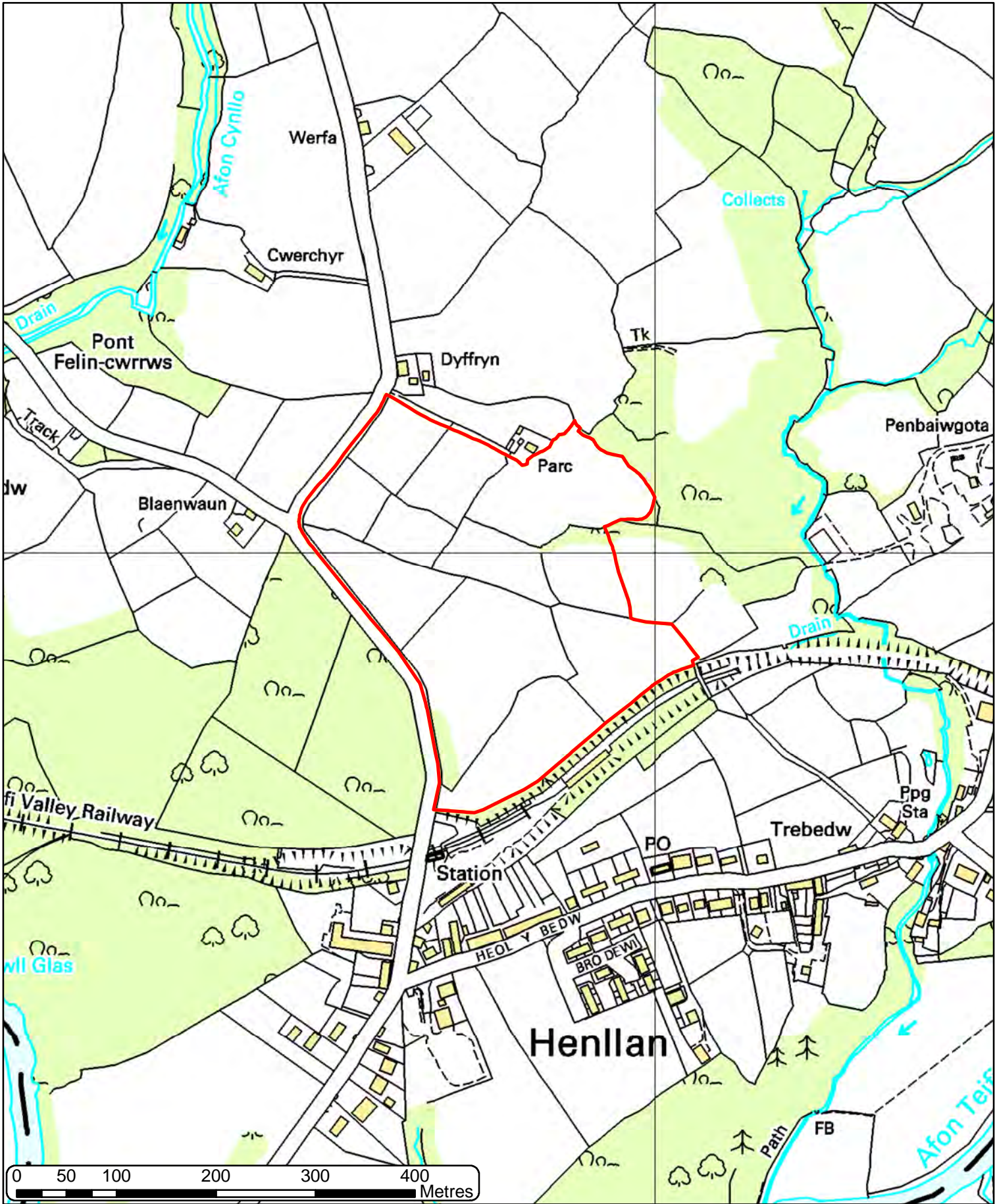


# HENLLAN HISTORIC LANDSCAPES





HENLLAN LOCATION MAP 5K





# HENLLAN LOCATION MAP 25K

0 250 500 1000 1500 2000 Metres

© Crown copyright and database 2021. All rights reserved.  
Welsh Government licence number 100021874.

Llywodraeth Cymru  
Welsh Government



# HENLLAN PHASE 1

