

22nd October 2021

FLA 239 21-22 Stackpole Estate near Bosherston

YMDDIRIEDOLAETH
ARCHAEOLEGOL
DYFED CYF

The Corner House
6 Stryd Caerfyrddin
Llandeilo
Sir Gaerfyrddin
SA19 6AE

01558 823121

Ebost
info@dyfedarchaeology.org.uk
Gwefan
www.archaeolegdyfed.org.uk

Cwmni cyfyngedig (1198990)
ynghyd ag elusen gofrestredig
(504616) vw'rYmddiriedolaeth

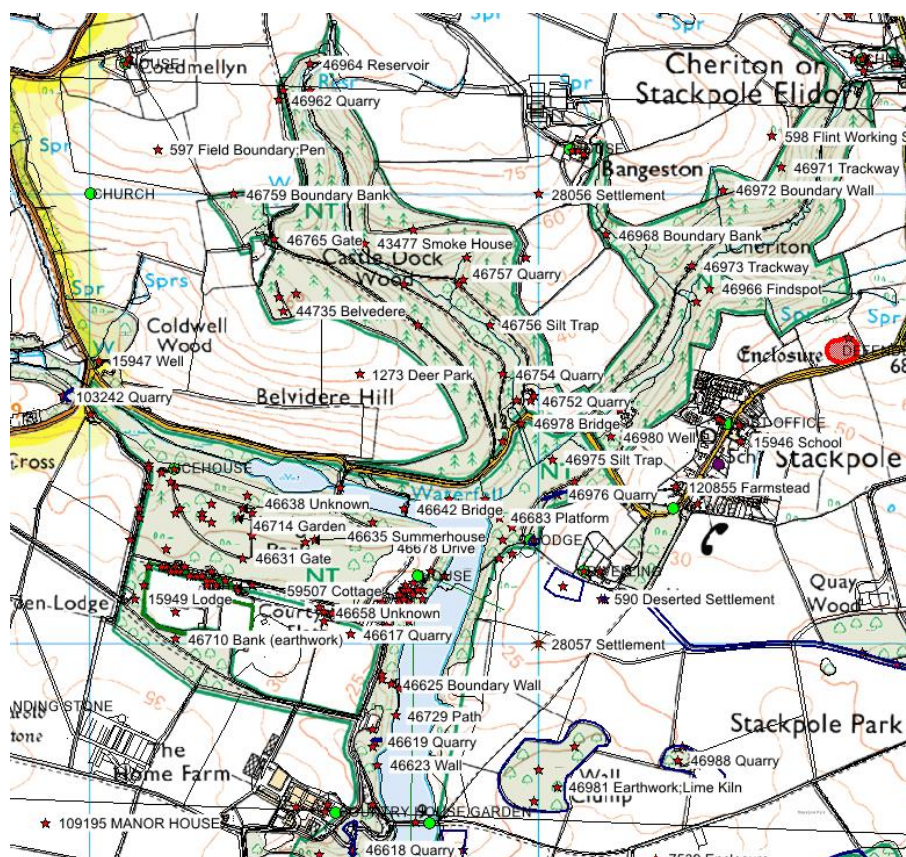
DYFED
ARCHAEOLOGICAL
TRUST LTD

The Corner House
6 Carmarthen Street
Llandeilo
Carmarthenshire
SA19 6AE

01558 823121

Email
info@dyfedarchaeology.org.uk
Web
www.dyfedarchaeology.org.uk

The Trust is both a Limited Company (1198990) and a Registered Charity (504616)



Reproduced by permission of Ordnance Survey on behalf of HMSO © Crown Copyright and database right 2011. All rights reserved. Ordnance Survey License number 100017916



Cadeirydd/Chair
Judith Wainwright MA MSc
FIC FRSA

Cyfarwyddwr/Director
Mr K Murphy BA MCIfA



PRN	Summary	Type	NGR
12171	Place-name of unknown significance. RPS August 2001	Unknown	SR977968
15947	Spring in a small arched 'grotto' feeding a trough carved out of a single block of limestone. In good condition. MM based on Km 2003.	Well	SR97029663
44735	Feature shown on sketch of 1758. Very little now remains apart from a short length of limestone wall, rubble, plaster and glass. Very little surface trace apart from rubble etc. KM 2003.	Belvedere	SR97439674
46617	Substantial disused quarry. In good condition. MM based on KM 2003.	Quarry	SR97589602
46618	Small quarry, 15m x 8m and 3.5m high. In good condition. MM based on KM 2003.	Quarry	SR9758695541
46619	Small quarry face on the side of a natural depression. In good condition. MM based on KM 2003.	Quarry	SR9763595782
46620	Iron pipe supported on breeze block stacks. Purpose unknown, but possible water supply during WW2?. Partly removed, the pipe is badly corroded. MM based on KM 2003.	Unknown	SR97639577
46623	Short length of free standing mortared wall, probably contemporaneous with the Lily Ponds. Suffered from robbing at the ends. MM based on KM 2003.	Wall	SR97649573
46625	Mortared dry stone wall, apparently associated with the boat house. It is not shown on the 1861 Ordnance Survey map, though it is on the 1868 map (contra. National Trust 1999). Overgrown, but otherwise in good condition. MM based on KM 2003.	Boundary Wall	SR97679591
46629	Asymmetrical enclosure defined by a wall c1.8m high. This is a garden feature established between 1830 and 1861. The wall is in fair condition, though	Walled Garden	SR97259629

YMDDIRIEDOLAETH
 ARCHAEOLEGOL
 DYFED CYF

The Corner House
 6 Stryd Caerfyrddin
 Llandeilo
 Sir Gaerfyrddin
 SA19 6AE

01558 823121

Ebost
info@dyfedarchaeology.org.uk
 Gwefan
www.archaeolegdyfed.org.uk

Cwmni cyfyngedig (1198990)
 ynghyd ag elusen gofrestredig
 (504616) yw'r Ymddiriedolaeth

DYFED
 ARCHAEOLOGICAL
 TRUST LTD

The Corner House
 6 Carmarthen Street
 Llandeilo
 Carmarthenshire
 SA19 6AE

01558 823121

Email
info@dyfedarchaeology.org.uk
 Web
www.dyfedarchaeology.org.uk

The Trust is both a Limited
 Company (1198990) and a
 Registered Charity (504616)



Cadeirydd/Chair
 Judith Wainwright MA MSc
 FIC FRSA

Cyfarwyddwr/Director
 Mr K Murphy BA MCIFA



	suffering a little from vegetational damage. The enclosure interior is now heavily wooded. MM based on KM 2003.		
46631	3m wide gateway flanked by dressed limestone pillars 1.9m high. In good condition. MM based on KM 2003.	Gate	SR97349619
46632	Stone seat not apparently shown on the 1861 Ordnance Survey map. In good condition apart from one large crack. MM based on KM 2003.	Seat	SR97259628
46633	Trackway 3m wide running on a terrace from the One-Arched bridge to the Hidden Bridge. Surfaced with rubble from the mansion demolition. In good condition. MM based on KM 2003.	Trackway	SR97639627
46634	3 flights of stone steps on a path leading from Stackpole Court to the Lily Ponds. In good condition. MM based on KM 2003.	Steps	SR97679625
46635	Rectangular structure with portico. Roofed and in good condition. MM based on KM 2003.	Summerhouse	SR97509623
46638	4m x4m walled enclosure with a low mound in the centre. Walls up to 0.7m high. Suffering some vegetational damage. MM based on KM 2003.	Unknown	SR97349630
46639	Gateway flanked by 1.9m high dressed limestone pillars. In good condition. MM based on KM 2003.	Gate	SR97369629
46640	Wrought iron pergola running from gateway 14m into walled garden. Dating to 1920s-30s. Good though not in use. MM based on KM 2003.	Pergola	SR97369624
46646	Limestone-built barn. It is not shown on maps until 1908 (contra. National Trust 1999). In good condition. MM based on KM 2003.	Barn	SR97199617
46651	Gateway of dressed and mortared limestone. In good condition. MM based on KM 2003.	Gate	SR97309614
46652	Shown on the 1861 Ordnance Survey map, this track is cut into a	Trackway	SR97529626

YMDDIRIEDOLAETH
 ARCHAEOLEGOL
 DYFED CYF

The Corner House
 6 Stryd Caerfyrddin
 Llandeilo
 Sir Gaerfyrddin
 SA19 6AE

01558 823121

Ebost
info@dyfedarchaeology.org.uk
 Gwefan
www.archaeolegdyfed.org.uk

Cwmni cyfyngedig (1198990)
 ynghyd ag elusen gofrestredig
 (504616) yw'r Ymddiriedolaeth

DYFED
 ARCHAEOLOGICAL
 TRUST LTD

The Corner House
 6 Carmarthen Street
 Llandeilo
 Carmarthenshire
 SA19 6AE

01558 823121

Email
info@dyfedarchaeology.org.uk
 Web
www.dyfedarchaeology.org.uk

The Trust is both a Limited
 Company (1198990) and a
 Registered Charity (504616)



Cadeirydd/Chair
 Judith Wainwright MA MSc
 FIC FRSA

Cyfarwyddwr/Director
 Mr K Murphy BA MCIfA



	steep hillslope. Overgrown and not in use, it is blocked off at its lower end. KM 2003.		
46653	Short length of rubble/earth bank cutting off access to trackway PRN 46652. MM based on KM 2003.	Boundary Bank	SR97549630
46655	Former Head Gardener's cottage, stone built. Shown in current form on 1861 Ordnance Survey map. In good condition. MM based on KM 2003.	Cottage	SR97339612
46657	Concrete platform, 6m x 4m. Considered by the National Trust to be the roof of a tank that may have been associated with 1878 plans for a hydraulic lift. In good condition. MM based on KM 2003.	Water Tank	SR97519608
46658	Rectilinear enclosure delineated by a low earth bank. Unknown function. In good condition. KM 2003.	Unknown	SR97529607
46659	Small privately owned gasometer of the Stackpole Estate dating to late 19th century. Fell into disuse in the 1920s-30s. Sunken brickwork cylinder and ironwork remain. In 1999 the owners were considering converting this feature to a swimming pool or other use. In poor condition. Part of gasworks PRN 46688. KM 2003.	Gas Holder	SR97529605
46661	Trackway shown on 1861 Ordnance Survey map, surviving in places as an earthwork shelf. Traces of metalling. Suffering in places from surface erosion. KM 2003.	Trackway	SR97359633
46664	Short length of metalised track. May once have been longer, but by the early 19th century it seems to have led to a cesspit. Overgrown and not in use. MM based on KM 2003.	Trackway	SR97699606
46665	Short L-shaped fragment of dry stone wall, possibly part of alcove or other feature. Overgrown but otherwise condition unknown. KM 2003.	Unknown	SR97709603

YMDDIRIEDOLAETH
 ARCHAEOLEGOL
 DYFED CYF

The Corner House
 6 Stryd Caerfyrddin
 Llandeilo
 Sir Gaerfyrddin
 SA19 6AE

01558 823121

Ebost
info@dyfedarchaeology.org.uk
 Gwefan
www.archaeolegdyfed.org.uk

Cwmni cyfyngedig (1198990)
 ynghyd ag elusen gofrestredig
 (504616) yw'r Ymddiriedolaeth

DYFED
 ARCHAEOLOGICAL
 TRUST LTD

The Corner House
 6 Carmarthen Street
 Llandeilo
 Carmarthenshire
 SA19 6AE

01558 823121

Email
info@dyfedarchaeology.org.uk
 Web
www.dyfedarchaeology.org.uk

The Trust is both a Limited
 Company (1198990) and a
 Registered Charity (504616)



Cadeirydd/Chair
 Judith Wainwright MA MSc
 FIC FRSA

Cyfarwyddwr/Director
 Mr K Murphy BA MCIFA



46666	Cesspit dating to 19th century. Covered in mid 20th century by a concrete cap. Condition unknown. KM 2003.	Cess Pit	SR97719605
46675	Wall of the terrace along the front of the former Stackpole Court. In good condition. KM 2003.	Wall	SR97769616
46677	Spread of demolition rubble from Stackpole Court.	Unknown	SR97769625
46678	Drive running from the One-Arch bridge, past the site of the former Stackpole Court and on to the stables. In existence since the 18th century. In good condition. MM based on KM 2003.	Drive	SR97659624
46680	Lakeside wall running from the Hidden Bridge to the Boathouse and possibly beyond. Probably 18th century. In good condition though submerged in sections. KM 2003.	Wall	SR97739607
46687	An arch and an arched shelter constructed using blocks of water-worn limestone. These features are set within a roughly walled low rectangular enclosure. The shelter is shown on the 1st, and subsequent, editions of the Ordnance Survey map, the archway being possibly a later addition. Apparently in good condition. MM based on KM 2003.	Grotto	SR97889632
46695	Brick and limestone lean-to against the north side of the walled garden. Possibly originally 18th century. An element of the walled garden. In good condition, though contains debris. KM 2003.	Building	SR97239615
46699	Former building, now gone, but the scars on the surviving garden wall indicate that it was 12m long and possibly a boiler house. An element of the walled garden. Demolished. KM 2003.	Building	SR97209616
46714	An oval shaped, possibly ornamental, garden is shown on the 1861 Ordnance Survey map. Probably created after the tithe survey of	Garden	SR97339628

YMDDIRIEDOLAETH
 ARCHAEOLEGOL
 DYFED CYF

The Corner House
 6 Stryd Caerfyrddin
 Llandeilo
 Sir Gaerfyrddin
 SA19 6AE

01558 823121

Ebost
info@dyfedarchaeology.org.uk
 Gwefan
www.archaeolegdyfed.org.uk

Cwmni cyfyngedig (1198990)
 ynghyd ag elusen gofrestredig
 (504616) yw'r Ymddiriedolaeth

DYFED
 ARCHAEOLOGICAL
 TRUST LTD

The Corner House
 6 Carmarthen Street
 Llandeilo
 Carmarthenshire
 SA19 6AE

01558 823121

Email
info@dyfedarchaeology.org.uk
 Web
www.dyfedarchaeology.org.uk

The Trust is both a Limited
 Company (1198990) and a
 Registered Charity (504616)



Cadeirydd/Chair
 Judith Wainwright MA MSc
 FIC FRSA

Cyfarwyddwr/Director
 Mr K Murphy BA MCIFA



	1839/40. Perhaps abandoned by the end of the 19th century. Overgrown, no trace could be found. KM 2003.		
46715	Circular, possibly walled enclosure c25m diameter, possibly an ornamental garden. First shown on the 1861 Ordnance Survey map. Overgrown, no trace could be found. MM based on KM 2003.	Garden	SR97279627
46719	A building shown on the 1861 Ordnance Survey map is now represented by a mound of rubble 8m x 4m and 1m high. The mound is overgrown. MM based on KM 2003.	Building	SR97279631
46724	Mortared wall running from Stackpole Stables past the walled garden. Partly collapsed and only 1m high. At W end it is reduced to a rubble bank. Poor condition, collapsed and/or reduced in height. KM 2003.	Boundary Wall	SR97369613
46726	Track running E from the Hidden Bridge past the grotto. On a terrace c3m wide, partly surfaced with rubble. Used as a footpath and in good condition. KM 2003.	Trackway	SR97829631
46727	A terrace running parallel, and a metre or so upslope, of path 46726 seems to be the line of an earlier path/track. It is c1.5m wide. Terrace survives in good condition although not used and very overgrown. KM 2003.	Path	SR97809632
46729	Path or track leading south from Stackpole Court and past the boathouse. Originally it turned upslope to the west, but by 1908 it continued to the Eight-Arched bridge. In use as a tourist path with gravel surface and handrail in places. KM 2003.	Path	SR97689584
46731	Substantial track, flanked by mortared stone walls, or on rock-cut terrace, running down from the Home Farm to the Eight-Arch Bridge. In use and in good condition, although	Trackway	SR97649555

YMDDIRIEDOLAETH
 ARCHAEOLEGOL
 DYFED CYF

The Corner House
 6 Stryd Caerfyrddin
 Llandeilo
 Sir Gaerfyrddin
 SA19 6AE

01558 823121

Ebost
 info@dyfedarchaeology.org.uk
 Gwefan
 www.archaeolegdyfed.org.uk

Cwmni cyfyngedig (1198990)
 ynghyd ag elusen gofrestredig
 (504616) yw'r Ymddiriedolaeth

DYFED
 ARCHAEOLOGICAL
 TRUST LTD

The Corner House
 6 Carmarthen Street
 Llandeilo
 Carmarthenshire
 SA19 6AE

01558 823121

Email
 info@dyfedarchaeology.org.uk
 Web
 www.dyfedarchaeology.org.uk

The Trust is both a Limited
 Company (1198990) and a
 Registered Charity (504616)



Cadeirydd/Chair
 Judith Wainwright MA MSc
 FIC FRSA

Cyfarwyddwr/Director
 Mr K Murphy BA MCIfA



	a section of the flanking walls has collapsed. KM 2003.		
46751	Quarry 15m x 10m and 3.5m deep in woodland. Not in use but otherwise in good condition. KM 2003.	Quarry	SR97929645
46754	Very small disused quarry. KM 2003.	Quarry	SR97929660
46756	A clay weir holding back water to form a circular silt trap. Probably a modern construction, some signs of erosion. KM 2003.	Silt Trap	SR97899671
46758	A small stone-walled dam holding back water in a small stone-lined pit is probably a silt-trap. Recently re-excavated. In good condition. KM 2003.	Silt Trap	SR97829680
46966	Findspot for a small prismatic flint core showing microlithic blade removal in two directions. Stored at the National Trust's Archaeological Office in Aberystwyth. KM 2003.	Findspot	SR98389679
46967	Three parallel banks running NW-SE in woodland. Disused, but in good condition. KM 2003.	Field System	SR98119654
46970	20m x 15m pond, probably a silt trap, recently excavated and already silting up. KM 2003.	Silt Trap	SR98359676
46973	4m wide track, in use and metalled with limestone gravel. Well maintained. KM 2003.	Trackway	SR98349684
46974	Metalled track up to 3m wide. Part of the main drive to Stackpole Court. It seems to be shown on the 1787 estate map. Flanked by a collapsing mortared stone wall. In use and maintained as a private drive. KM 2003.	Drive	SR97739671
46975	Sluice gate housed in stonework that diverts a stream into a pond. Probably a silt trap. Shown on the 1861 Ordnance Survey map. In marshy overgrown land, but otherwise in good condition. KM 2003.	Silt Trap	SR98039641
46976	Disused quarry 30m across. Disused but	Quarry	SR9804096332

YMDDIRIEDOLAETH
 ARCHAEOLEGOL
 DYFED CYF

The Corner House
 6 Stryd Caerfyrddin
 Llandeilo
 Sir Gaerfyrddin
 SA19 6AE

01558 823121

Ebost
info@dyfedarchaeology.org.uk
 Gwefan
www.archaeolegdyfed.org.uk

Cwmni cyfyngedig (1198990)
 ynghyd ag elusen gofrestredig
 (504616) yw'r Ymddiriedolaeth

DYFED
 ARCHAEOLOGICAL
 TRUST LTD

The Corner House
 6 Carmarthen Street
 Llandeilo
 Carmarthenshire
 SA19 6AE

01558 823121

Email
info@dyfedarchaeology.org.uk
 Web
www.dyfedarchaeology.org.uk

The Trust is both a Limited
 Company (1198990) and a
 Registered Charity (504616)



Cadeirydd/Chair
 Judith Wainwright MA MSc
 FIC FRSA

Cyfarwyddwr/Director
 Mr K Murphy BA MCIfA



	otherwise in good condition. KM 2003.		
46977	A gravelled track with occasional limestone kerbing. Shown on the 1861 Ordnance Survey map. In good condition, in use. KM 2003.	Trackway	SR98089636
46978	Bridge of mortared limestone blocks, dressed in the centre, undressed at the extremes. In good condition. KM 2003.	Bridge	SR97969649
46997	Well made track, c3.5m wide, Running down a wooded slope to the Eight Arch Bridge. In use and in good condition. KM 2003.	Trackway	SR97639564
59506	Grade II listed house	House	SR9748096225
59507	Grade II listed house (cottage)	Cottage	SR9732896124
103242	Quarry recorded on the 1866 1st edition and 1908 2nd edition Ordnance Survey maps. Still shown on mastermap (M.Ings, 2012)	Quarry	SR96949655

I have checked the map boundaries against the regional Historic Environment Record (HER) and other sources and note the following historic environment features recorded within the consultation area shown in Map 2.

YMDDIRIEDOLAETH
 ARCHAEOLEGOL
 DYFED CYF

The Corner House
 6 Stryd Caerfyrddin
 Llandeilo
 Sir Gaerfyrddin
 SA19 6AE

01558 823121

Ebost
 info@dyfedarchaeology.org.uk
 Gwefan
 www.archaeolegdyfed.org.uk

Cwmni cyfyngedig (1198990)
 ynghyd ag elusen gofrestredig
 (504616) yw'r Ymddiriedolaeth

DYFED
 ARCHAEOLOGICAL
 TRUST LTD

The Corner House
 6 Carmarthen Street
 Llandeilo
 Carmarthenshire
 SA19 6AE

01558 823121

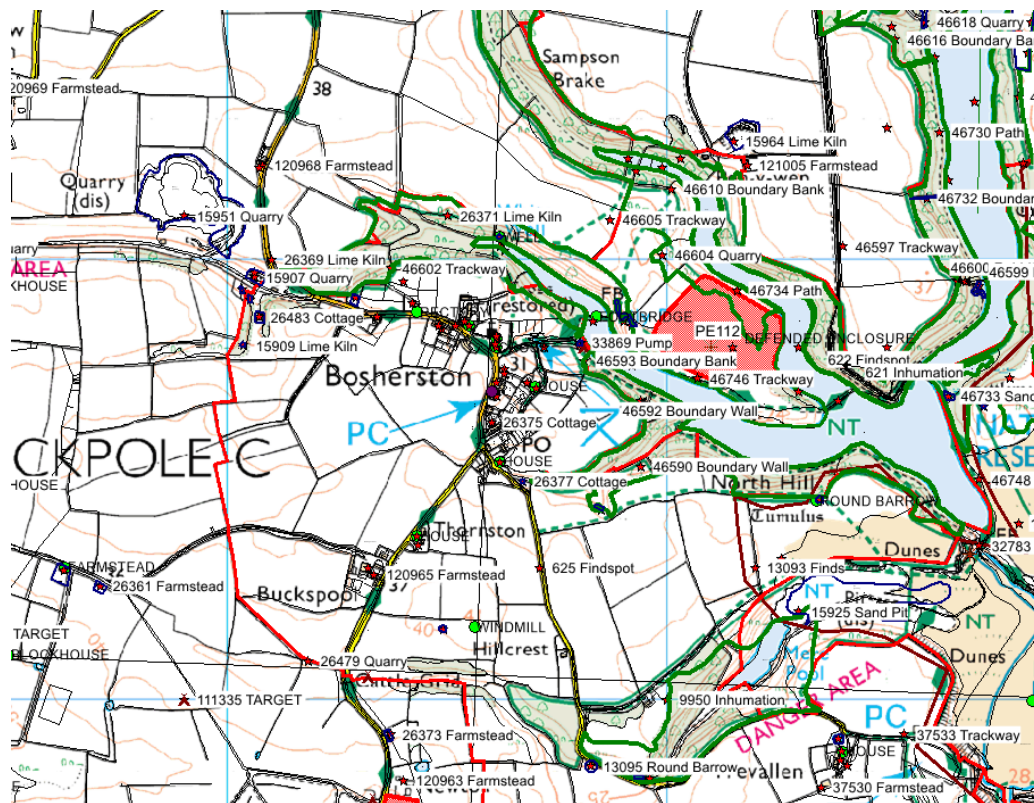
Email
 info@dyfedarchaeology.org.uk
 Web
 www.dyfedarchaeology.org.uk

The Trust is both a Limited
 Company (1198990) and a
 Registered Charity (504616)



Cadeirydd/Chair
 Judith Wainwright MA MSc
 FIC FRSA

Cyfarwyddwr/Director
 Mr K Murphy BA MCIFA



Reproduced by permission of Ordnance Survey on behalf of HMSO © Crown Copyright and database right 2011. All rights reserved. Ordnance Survey License number 100017916

PRN	Summary	Type	NGR
621	<p>Initially a sword-handle was found here, which prompted further investigation which resulted in the finding of bones of a human foot and a few ox/sheep/goat bones.</p> <p>The sword handle was bronze and appeared to be tinted with the coating that some antiquarians refer to as vegetable lacquer.</p> <p>JS from E. Laws 1888</p>	Inhumation	SR97409476
622	<p>Cave and findspot, said to be hermitage in an account from c.1800 when undated human bones and a bronze spear-head were recorded (Fenton 1903, 228). The finds were probably bronze age, representing late bronze age cave occupation as at eg. Priory Farm Cave, Monkton?. The site lies</p>	Findspot	SR97409476

YMDDIRIEDOLAETH
 ARCHAEOLEGOL
 DYFED CYF

The Corner House
 6 Stryd Caerfyrddin
 Llandeilo
 Sir Gaerfyrddin
 SA19 6AE

01558 823121

Ebost
 info@dyfedarchaeology.org.uk
 Gwefan
 www.archaeologydyfed.org.uk

Cwmni cyfyngedig (1198990)
 ynghyd ag elusen gofrestredig
 (504616) yw'r Ymddiriedolaeth

DYFED
 ARCHAEOLOGICAL
 TRUST LTD

The Corner House
 6 Carmarthen Street
 Llandeilo
 Carmarthenshire
 SA19 6AE

01558 823121

Email
 info@dyfedarchaeology.org.uk
 Web
 www.dyfedarchaeology.org.uk

The Trust is both a Limited
 Company (1198990) and a
 Registered Charity (504616)



Cadeirydd/Chair
 Judith Wainwright MA MSc
 FIC FRSA

Cyfarwyddwr/Director
 Mr K Murphy BA MCIFA



	next to an iron age defended enclosure (PRN 629). NDL 2003		
624	A much disturbed circular cairn, 16m in diameter and 1m high, located c.100m north of sand dunes, near Bosherton. The centre of the mound has been excavated (by Laws in 1892) and a trench dug right across the middle of the monument, c.0.8m wide x 0.4m deep. The mound is turf-covered and has much gorse and bracken growing on it. Many stones have been exposed by the excavation and by animal tread erosion, this being especially true on the north side of the monument. Just beyond the north side of the barrow there is a remnant field boundary which acts as a funnel for the cattle, forcing them to tread more closely to the barrow. Many stones are eroding out of the barrow on this side as a result. N. Cook PFRS 2004	Round Barrow	SR9734994454
8864	Evidence that Bosherton Promontory Fort was occupied during the Romano-British period is provided by the discovery of three pieces of Roman pottery, including one Samian sherd from the site (Gardner 1964)	Occupation Site	SR97159480
13095	A round barrow/burial mound. Not examined 1993. Murphy, K 1993. When visited in 2003, this was found to be an apparently circular mound, 17m in diameter and up to 1m high. A boundary fence ran across its centre from east-west, with the northern portion of the monument covered with dense bracken and brambles, making assessment of this half of the mound impossible. RPS Trysor, August 2004	Round Barrow	SR9682793848
15907	Possible site of a quarry.	Quarry	SR96069496

YMDDIRIEDOLAETH
 ARCHAEOLEGOL
 DYFED CYF

The Corner House
 6 Stryd Caerfyrddin
 Llandeilo
 Sir Gaerfyrddin
 SA19 6AE

01558 823121

Ebost
info@dyfedarchaeology.org.uk
 Gwefan
www.archaeolegdyfed.org.uk

Cwmni cyfyngedig (1198990)
 ynghyd ag elusen gofrestredig
 (504616) yw'r Ymddiriedolaeth

DYFED
 ARCHAEOLOGICAL
 TRUST LTD

The Corner House
 6 Carmarthen Street
 Llandeilo
 Carmarthenshire
 SA19 6AE

01558 823121

Email
info@dyfedarchaeology.org.uk
 Web
www.dyfedarchaeology.org.uk

The Trust is both a Limited
 Company (1198990) and a
 Registered Charity (504616)



Cadeirydd/Chair
 Judith Wainwright MA MSc
 FIC FRSA

Cyfarwyddwr/Director
 Mr K Murphy BA MCIfA



26306	Lime Kiln marked on both 1st and 2nd edition OS historic mapping.	Lime Kiln	SR96969382
26368	Possible Site of a quarry.	Quarry	SR96069497
26369	Placename evidence suggests that there is a lime kiln in the vicinity. Nothing marked on either 1st or 2nd edition OS mapping.	Lime Kiln	SR961950
46592	Earth and stone bank up to 3m wide and 1.2m high. Cut to make way for lakeside path. In good condition. MM based on KM 2003.	Boundary Wall	SR96949468
46598	Ruined wall running alongside the Lily Ponds, probably constructed in the late 18th century when the ponds were created. In poor condition, only stands to 0.4m high, and in places it has gone. MM based on KM 2003.	Wall	SR97649518
46599	Earth built boundary bank, partly revetted in stone, up to 2.2m wide and 1m high. Destroyed close to the Lily Ponds by a quarry. Partially abandoned, but generally in good condition. MM based on KM 2003.	Boundary Bank	SR97689495
46600	Smuse or rabbit trap located in boundary bank. Poor condition having suffered damage in recent years. MM based on KM 2003.	Rabbit Trap	SR97669495
46717	A quarry is marked here on the 1861 Ordnance Survey map. The quarry is now located within woodland. MM based on KM 2003.	Quarry	SR97719494
46730	Path running alongside the Lily Ponds from the Eight-Arched Bridge to the causeway. Restored with gravel surface. KM 2003.	Path	SR97629529
46732	Old boundary bank 2m wide and 0.7m high running down a steep wooded slope. Abandoned, but otherwise in good condition.	Boundary Bank	SR97599514
46733	A sand pit is marked on the 1861 Ordnance Survey map. There is a hollow/depression, in scrubby woodland, in this area. KM 2003.	Sand Pit	SR97649469

YMDDIRIEDOLAETH
 ARCHAEOLEGOL
 DYFED CYF

The Corner House
 6 Stryd Caerfyrddin
 Llandeilo
 Sir Gaerfyrddin
 SA19 6AE

01558 823121

Ebost
info@dyfedarchaeology.org.uk
 Gwefan
www.archaeolegdyfed.org.uk

Cwmni cyfyngedig (1198990)
 ynghyd ag elusen gofrestredig
 (504616) yw'r Ymddiriedolaeth

DYFED
 ARCHAEOLOGICAL
 TRUST LTD

The Corner House
 6 Carmarthen Street
 Llandeilo
 Carmarthenshire
 SA19 6AE

01558 823121

Email
info@dyfedarchaeology.org.uk
 Web
www.dyfedarchaeology.org.uk

The Trust is both a Limited
 Company (1198990) and a
 Registered Charity (504616)



Cadeirydd/Chair
 Judith Wainwright MA MSc
 FIC FRSA

Cyfarwyddwr/Director
 Mr K Murphy BA MCIFA



46746	Path, first shown on the 1861 Ordnance Survey map, now restored with a gravel surface and steps on steep slopes. In good condition. KM 2003.	Trackway	SR97079473
46748	Path running from a causeway over the lily ponds to Broad Haven. Shown on the 1861 Ordnance Survey map. In use and in good condition. MM based on KM 2003.	Trackway	SR97719450
46999	Tourist path along side of Stackpole Lily Ponds. A late 20th century creation, though a section uses a path/track shown on the 1908 Ordnance Survey map. In use and in good condition. KM 2003.	Path	SR97039466
49597	The cave is blocked by what appears to be cave earth. There are two depressions outside each of the two entrances which may represent earlier excavations because a 'brazen spearhead' is reputed to have been found in the cave.	Findspot	SR97419477

I have checked the map boundaries against the regional Historic Environment Record (HER) and other sources and note the following historic environment features recorded within the consultation area shown in Map 3.

YMDDIRIEDOLAETH
 ARCHAEOLEGOL
 DYFED CYF

The Corner House
 6 Stryd Caerfyrddin
 Llandeilo
 Sir Gaerfyrddin
 SA19 6AE

01558 823121

Ebost
info@dyfedarchaeology.org.uk
 Gwefan
www.archaeologydyfed.org.uk

Cwmni cyfyngedig (1198990)
 ynghyd ag elusen gofrestredig
 (504616) yw'r Ymddiriedolaeth

DYFED
 ARCHAEOLOGICAL
 TRUST LTD

The Corner House
 6 Carmarthen Street
 Llandeilo
 Carmarthenshire
 SA19 6AE

01558 823121

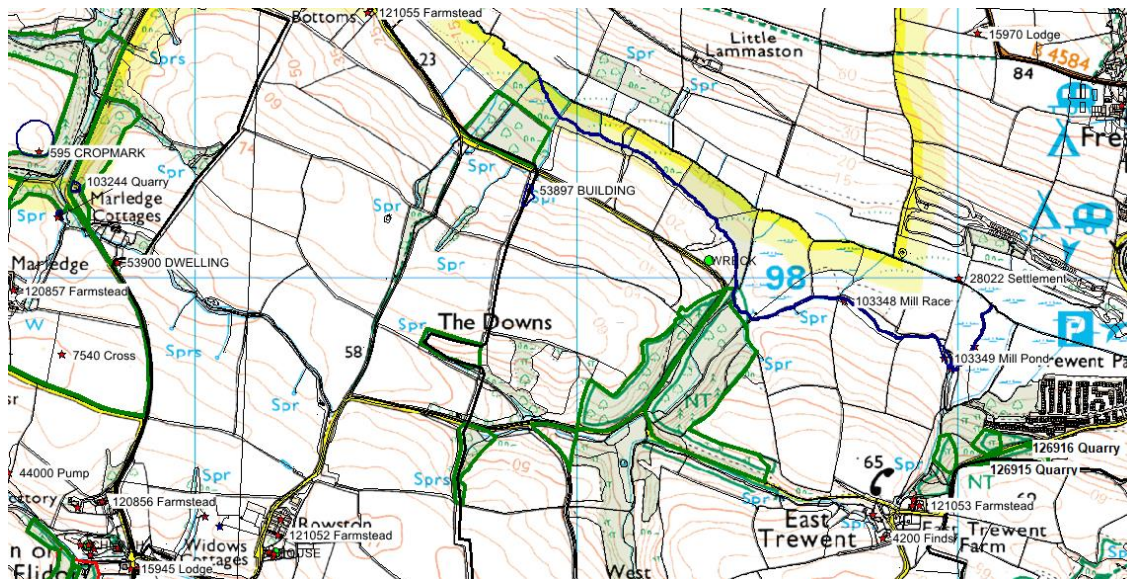
Email
info@dyfedarchaeology.org.uk
 Web
www.dyfedarchaeology.org.uk

The Trust is both a Limited
 Company (1198990) and a
 Registered Charity (504616)



Cadeirydd/Chair
 Judith Wainwright MA MSc
 FIC FRSA

Cyfarwyddwr/Director
 Mr K Murphy BA MCIFA



Reproduced by permission of Ordnance Survey on behalf of HMSO © Crown Copyright and database right 2011. All rights reserved. Ordnance Survey License number 100017916

YMDDIRIEDOLAETH
 ARCHAEOLEGOL
 DYFED CYF

The Corner House
 6 Stryd Caerfyrddin
 Llandeilo
 Sir Gaerfyrddin
 SA19 6AE

01558 823121

Ebost
 info@dyfedarchaeology.org.uk
 Gwefan
 www.archaeologydyfed.org.uk

Cwmni cyfyngedig (1198990)
 ynghyd ag elusen gofrestredig
 (504616) yw'r Ymddiriedolaeth

DYFED
 ARCHAEOLOGICAL
 TRUST LTD

The Corner House
 6 Carmarthen Street
 Llandeilo
 Carmarthenshire
 SA19 6AE

01558 823121

Email
 info@dyfedarchaeology.org.uk
 Web
 www.dyfedarchaeology.org.uk

The Trust is both a Limited
 Company (1198990) and a
 Registered Charity (504616)

PRN	Summary	Type	NGR
595	Feature identified on LiDAR as a faint circular cropmark/enclosure. It is located in the south western corner of a field. Nothing is marked on historic mapping for this feature.	Cropmark	SR98599833
103244	Quarry recorded on the 1865 1st edition and 1908 2nd edition Ordnance Survey maps. Marked as 'old' on the 1865 map and presumed disused by this date. Still shown on mastermap (M.Ings, 2012)	Quarry	SR98649816
126915	Quarry marked on 1st edition OS historic mapping	Quarry	SS0110397529
126916	Quarry marked on 1st edition OS historic mapping	Quarry	SS0119597557

The current condition of these features is unknown; however they may survive as ruins, earthworks or below ground archaeology. Felling operations should avoid causing damage in these areas.

There is always the possibility for previously unknown remains to survive within this area of which we have no knowledge. Should further archaeological features or finds be identified it is important that Dyfed Archaeological Trust Heritage Management is informed and further information and advice can then be provided as required.



Cadeirydd/Chair
 Judith Wainwright MA MSc
 FIC FRSA

Cyfarwyddwr/Director
 Mr K Murphy BA MCIFA



Jenna Smith
Heritage Management Archaeologist
01558 825995
j.smith@dyfedarchaeology.org.uk

YMDDIRIEDOLAETH
ARCHAEOLEGOL
DYFED CYF

The Corner House
6 Stryd Caerfyrddin
Llandeilo
Sir Gaerfyrddin
SA19 6AE

01558 823121

Ebost
info@dyfedarchaeology.org.uk
Gwefan
www.archaeolegdyfed.org.uk

Cwmni cyfyngedig (1198990)
ynghyd ag elusen gofrestredig
(504616) yw'r Ymddiriedolaeth

DYFED
ARCHAEOLOGICAL
TRUST LTD

The Corner House
6 Carmarthen Street
Llandeilo
Carmarthenshire
SA19 6AE

01558 823121

Email
info@dyfedarchaeology.org.uk
Web
www.dyfedarchaeology.org.uk

The Trust is both a Limited
Company (1198990) and a
Registered Charity (504616)



Cadeirydd/Chair
Judith Wainwright MA MSc
FIC FRSA

Cyfarwyddwr/Director
Mr K Murphy BA MCIfA