



S033 2017 ST DOGWELLS PARK AERIAL PHOTOGRAPHY 2006



S033 2017 ST DOGWELLS PARK AERIAL PHOTOGRAPHY 2009-10



S033 2017 ST DOGWELLS PARK AERIAL PHOTOGRAPHY 2013-14



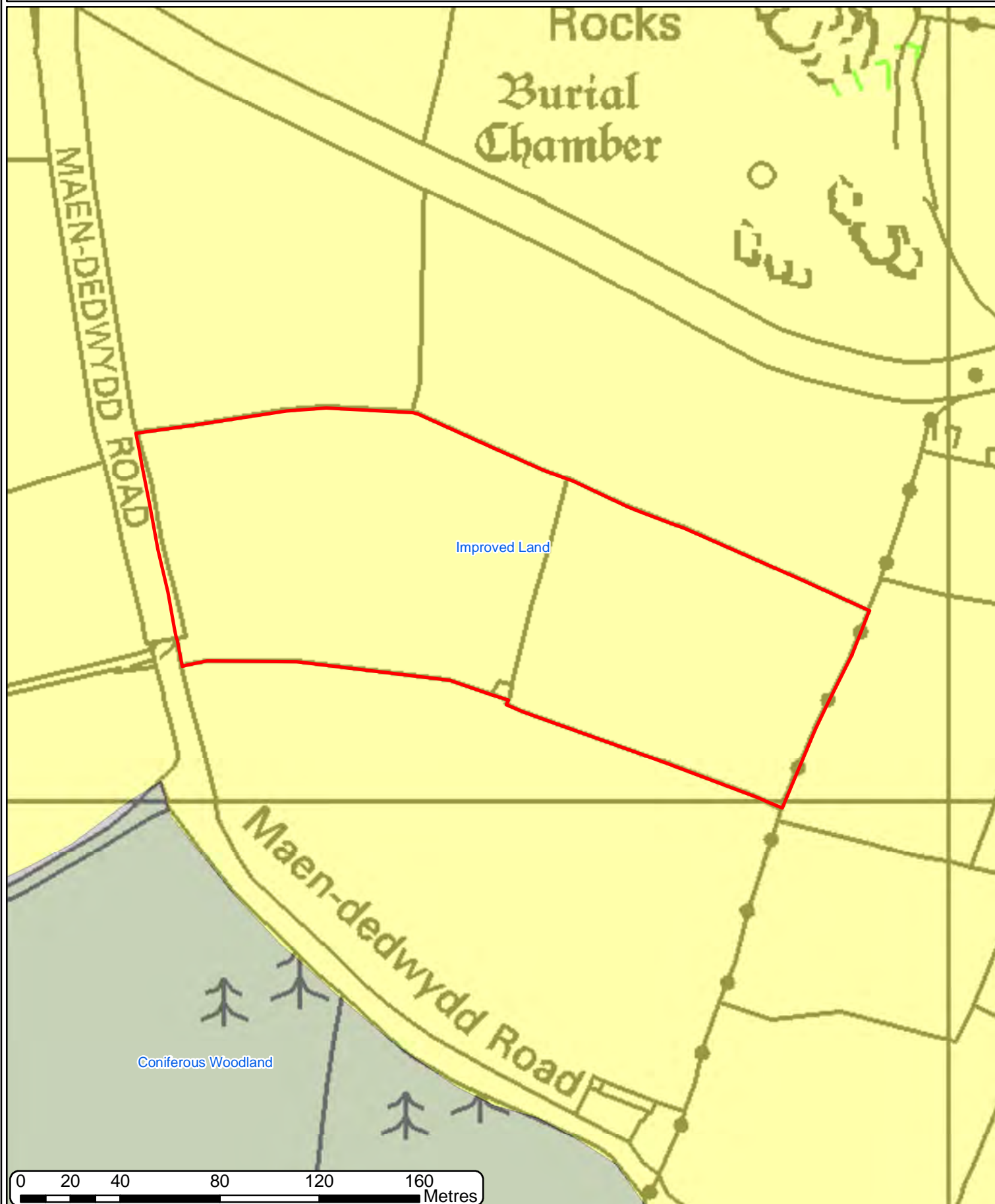
S033 2017 ST DOGWELLS PARK AERIAL PHOTOGRAPHY CIR 2014



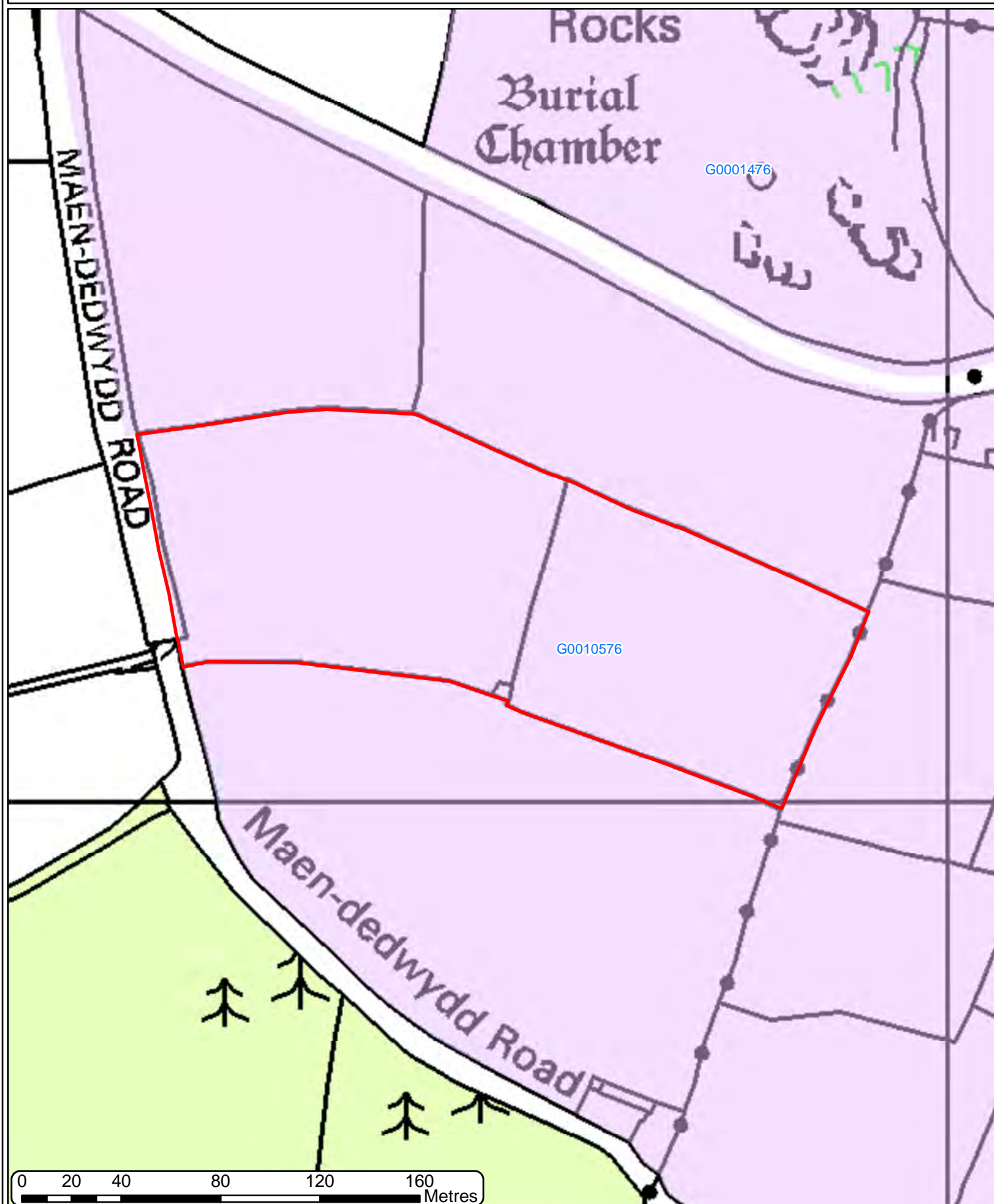
S033 2017 ST DOGWELLS PARK CwRS 2013 CIR



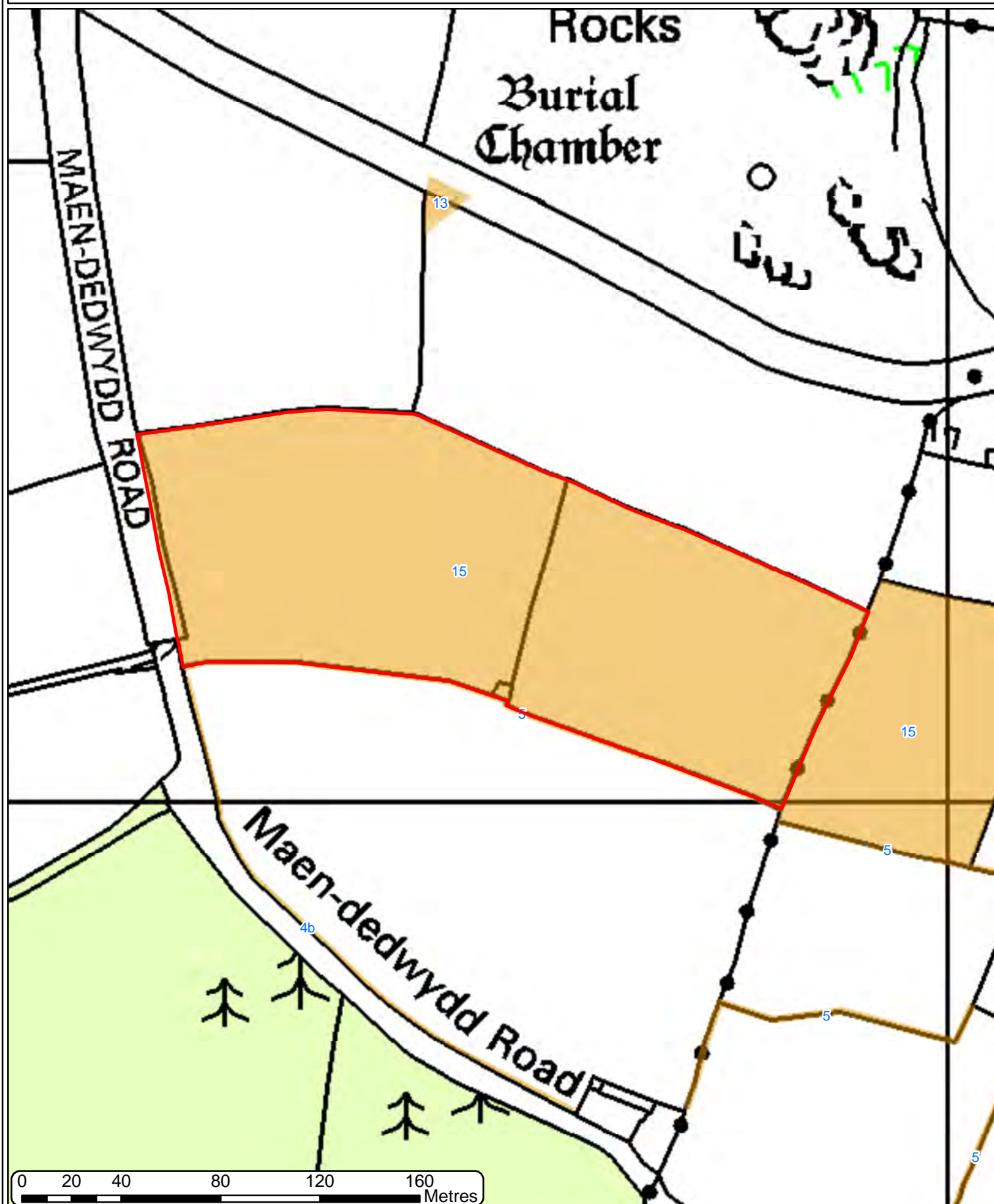
S033 2017 ST DOGWELLS PARK ESA SURVEYS 1992-97



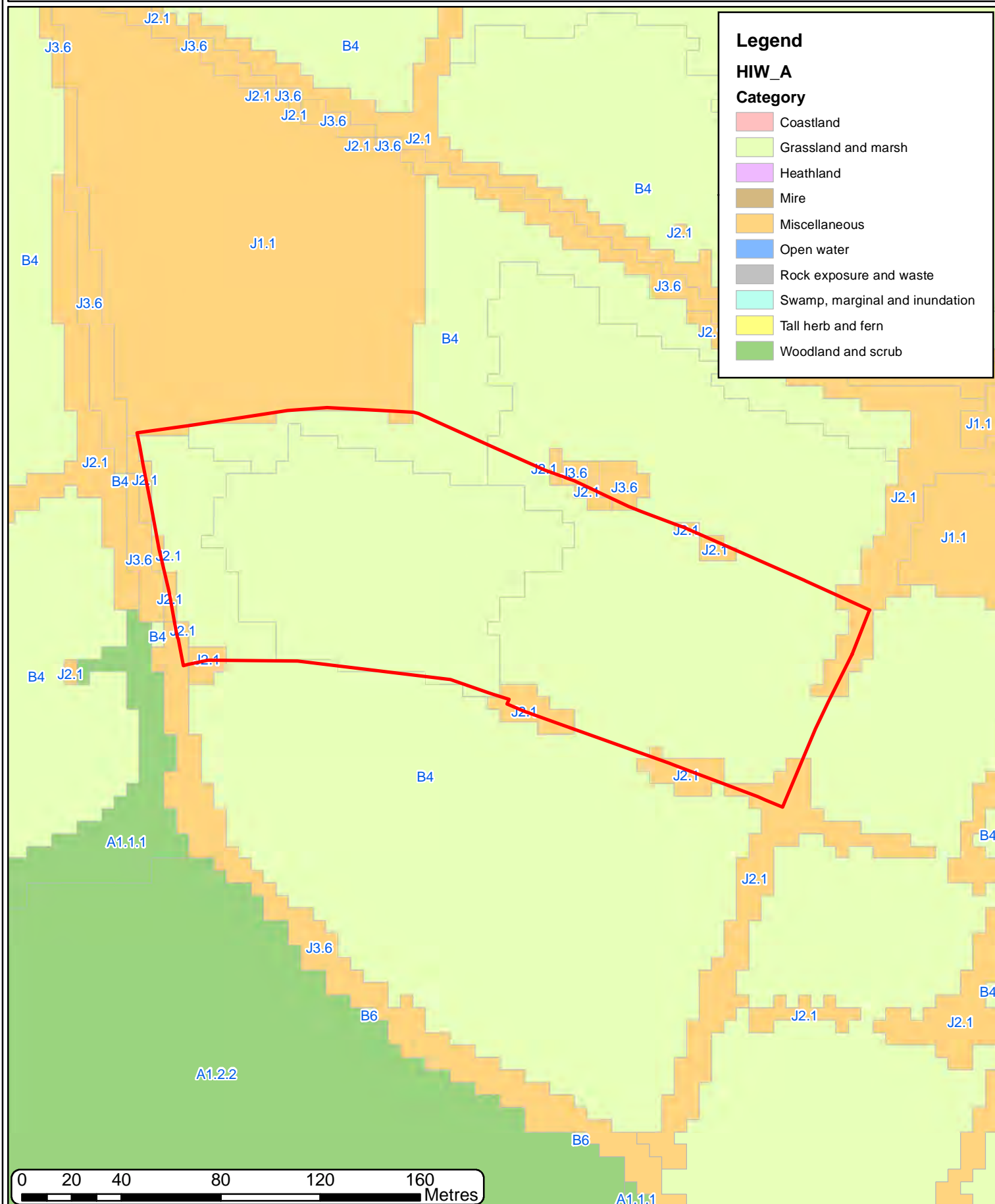
S033 2017 ST DOGWELLS PARK GLASTIR EXTENTS 2016

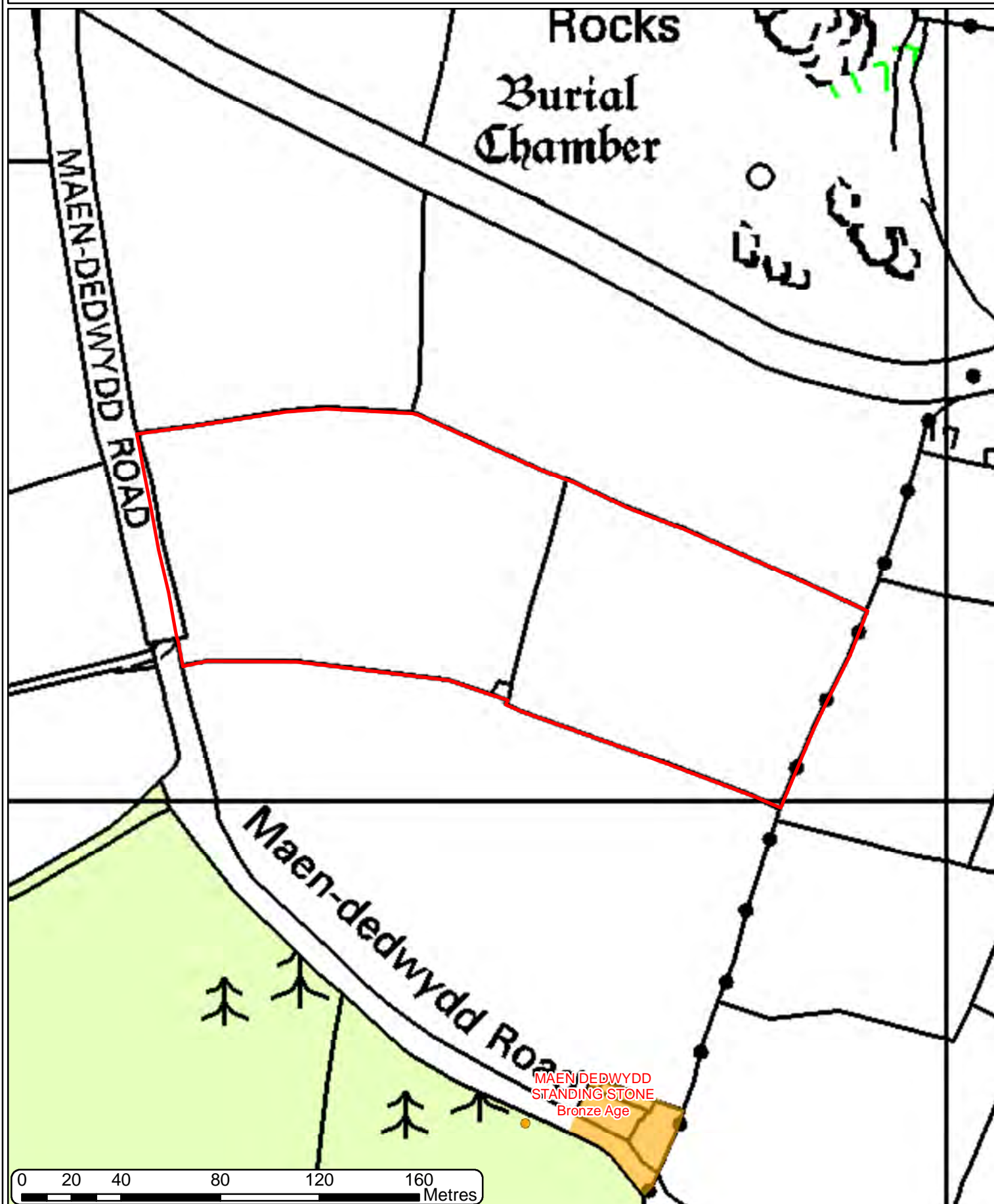


S033 2017 ST DOGWELLS PARK GLASTIR OPTIONS 2016

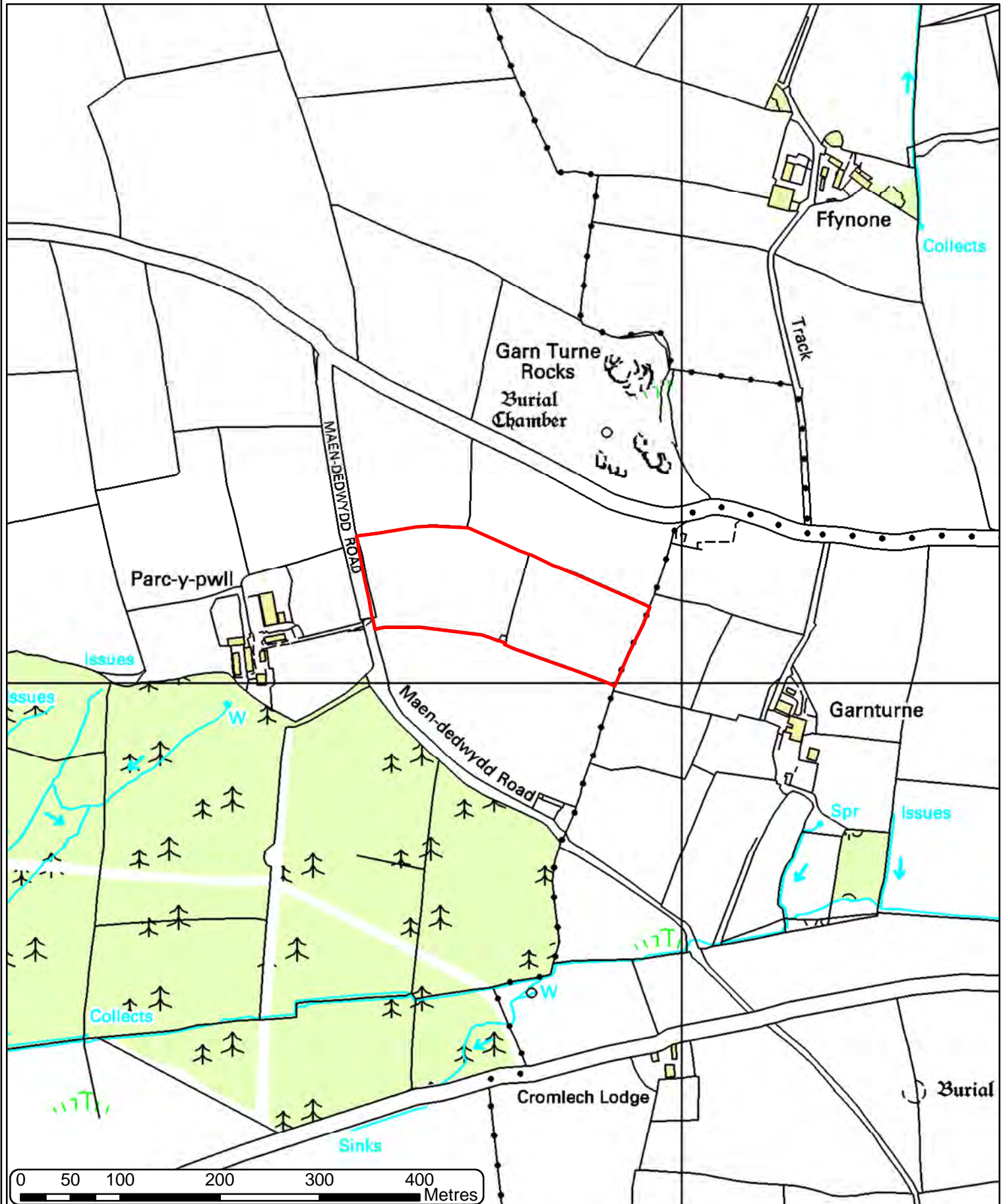


S033 2017 ST DOGWELLS PARK HABITAT INVENTORY OF WALES

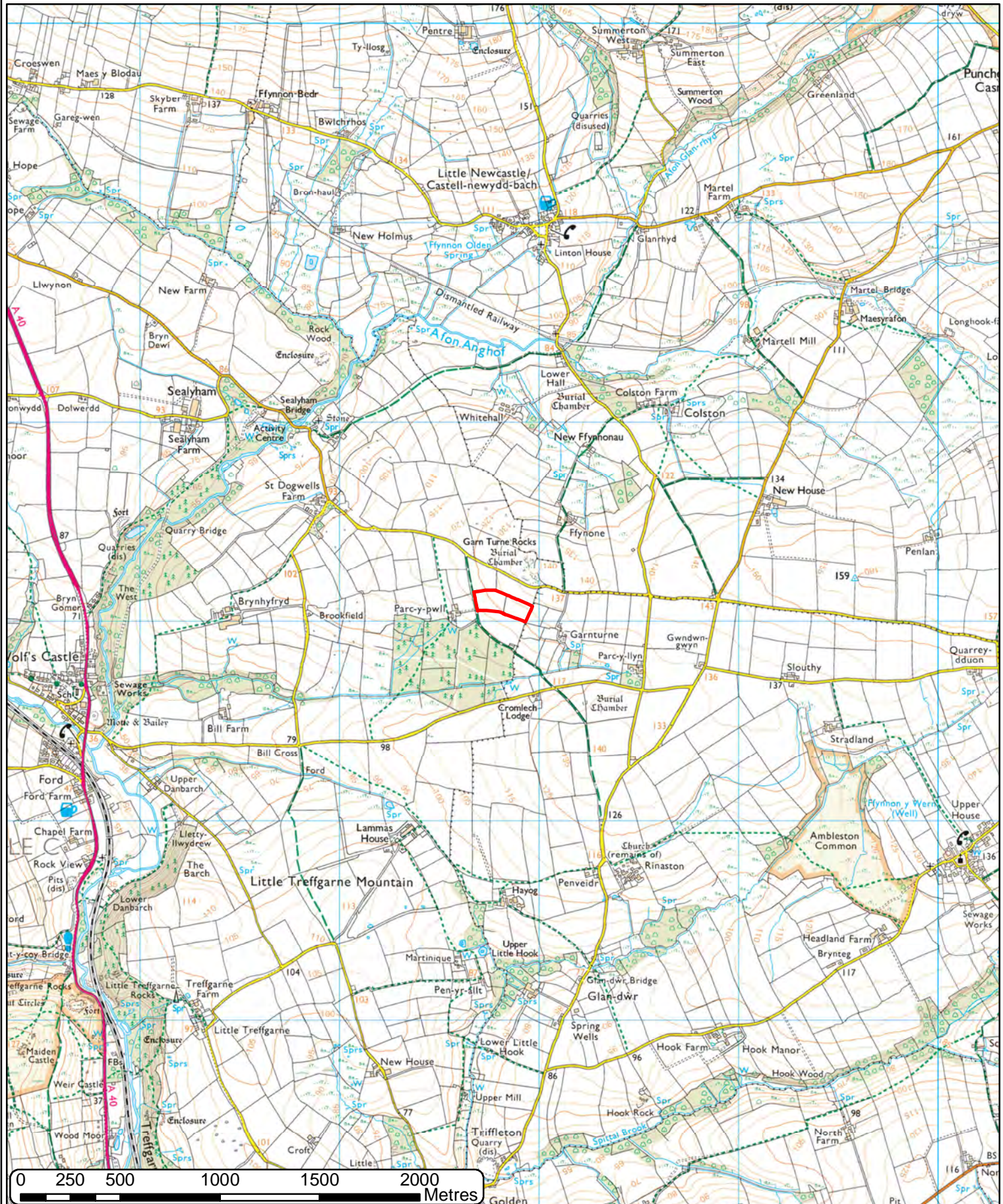




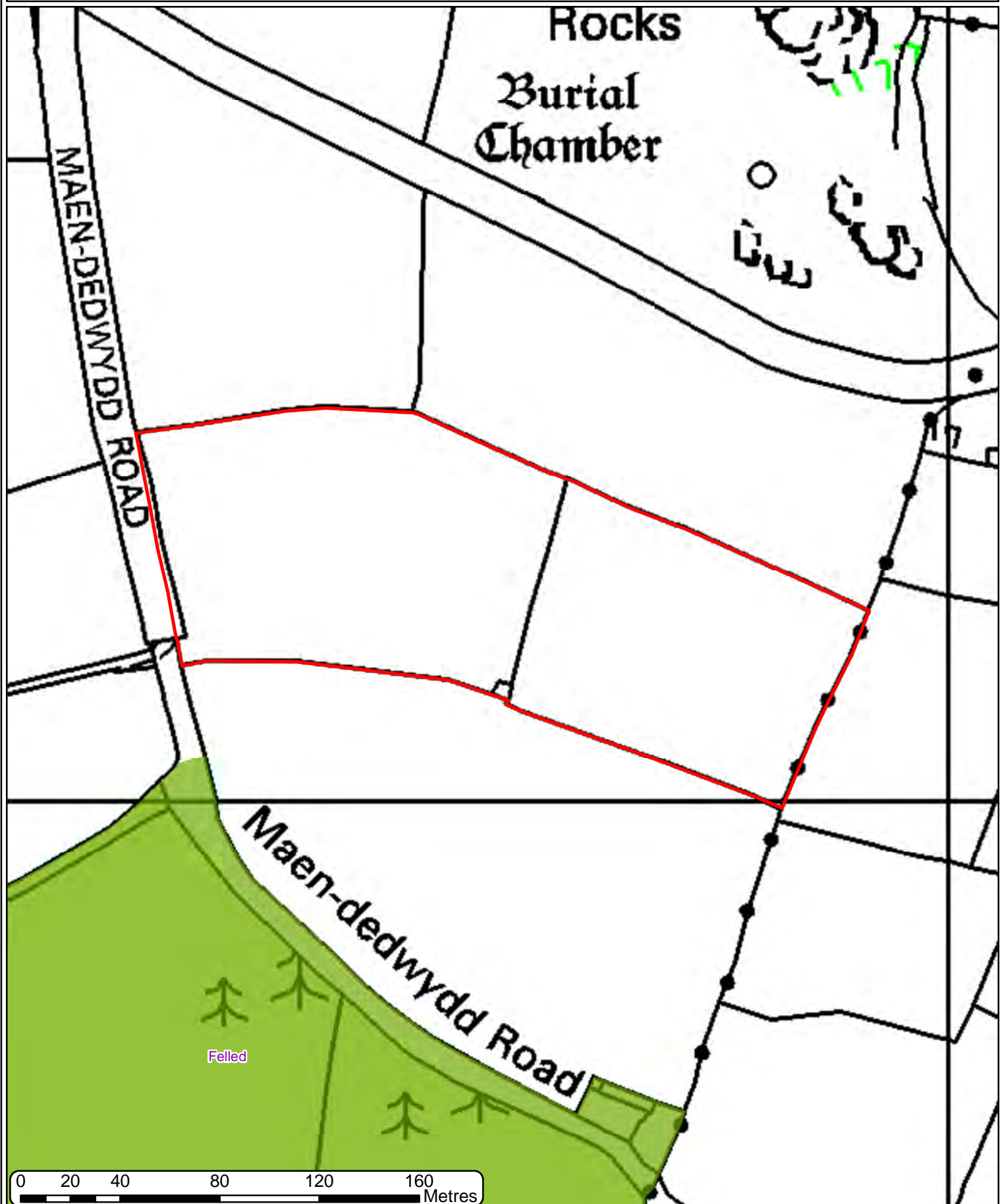
S033 2017 ST DOGWELLS PARK LOCATION MAP 5K



S033 2017 ST DOGWELLS PARK LOCATION MAP 25K



S033 2017 ST DOGWELLS PARK NATIONAL FOREST INVENTORY



S033 2017 ST DOGWELLS PARK PHASE 1



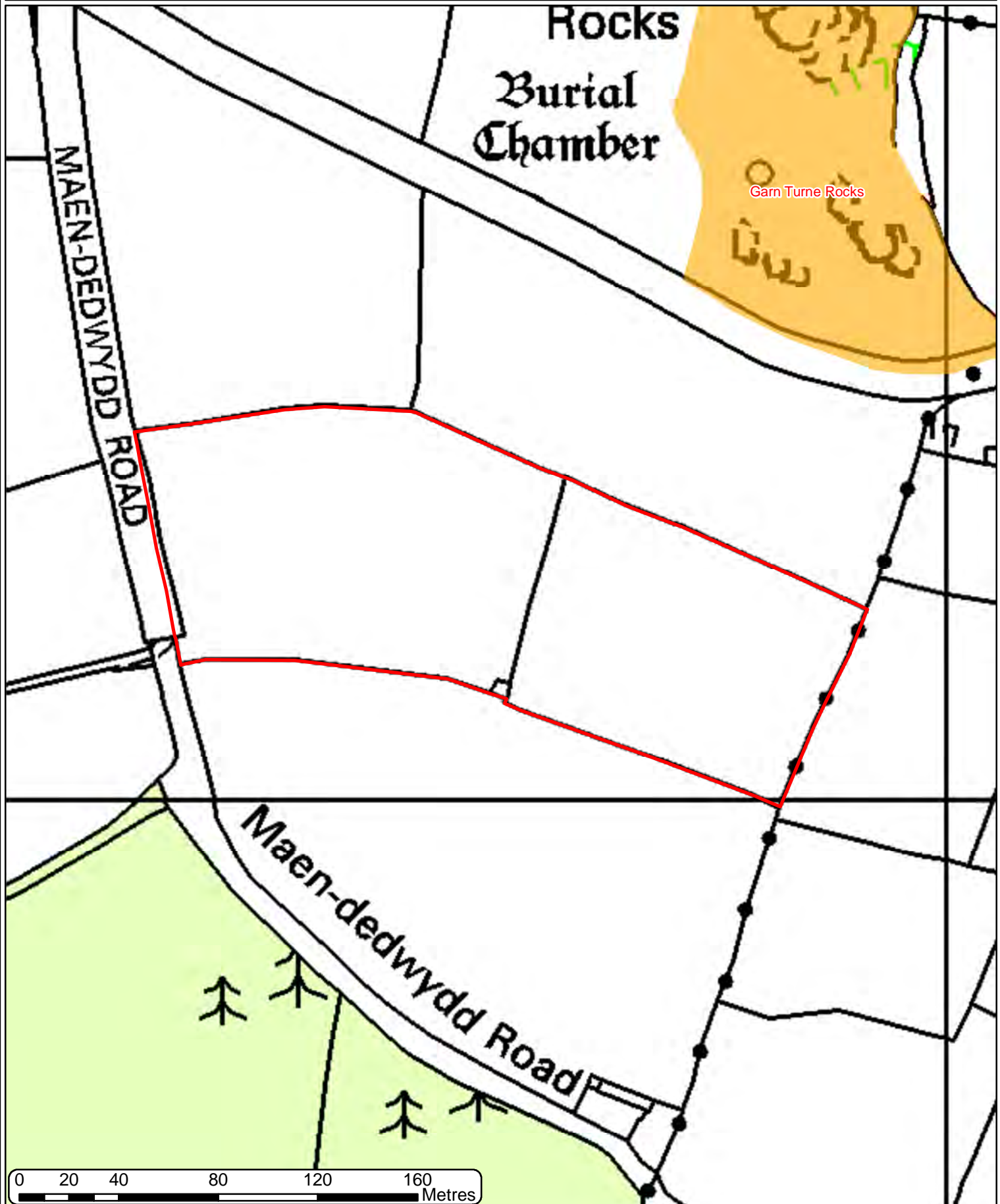
Legend

Phase I Habitats

Primary level categories

- Coastland
- Grassland and marsh
- Heathland
- Mire
- Miscellaneous
- Open water
- Rock exposure and waste
- Swamp, marginal and inundation
- Tall herb and fern
- Woodland and scrub

S033 2017 ST DOGWELLS PARK RIGS SITE



S033 2017 ST DOGWELLS PARK SAMs

