








Project:

Cwm Fforest

Felling Licence

Key**Cwmfforest_3819_SCDB**
 <all other values>
CPT, SCPT

-  2, h
-  2, m
-  2, a
-  2, j
-  1, a



23/03/202

Notes:

a) Information on this map is directly reproduced from digital and analogue material from different sources. Minor discrepancies may therefore occur. Where further clarification is considered necessary, this is noted through the use of text boxes on the map itself.

b) For the avoidance of doubt and unless otherwise stated:

1. where a line recorded in the key demarcates a boundary on this plan, the boundary edge is the outside edge of the line.
2. where a line or feature recorded in the key of this plan is also shown as a line or feature by the Ordnance Survey, and that line or feature is located in a different position on the ground than shown by the Ordnance Survey, then the line or feature shall be deemed to follow the position as existing on the ground.
3. this plan should be used for identification purposes only, unless specifically stated above or in accompanying documentation.

Approximate scale @ A3: 1:2,500

Based upon Ordnance Survey data with the permission of the Controller of Her Majesty's Stationery Office, © Crown Copyright. Licence No. AL xxxxxxxxxxxx

0 37.5 75 150 m



Date: 30-12-19 Prepared by: ARC Checked by: REC

Drawing No.
xxx_M_xxx

Revisions: