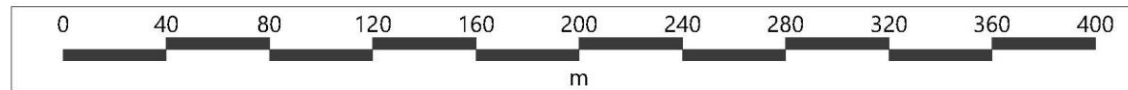




















# Coed Ystrad (11.99 ha)

## Map for Felling Licence



### Management Proposals Legend

-  Woodland Trust Boundary
-  Sub-Compartment Boundary
-  Sub-Compartment Number  
Area (hectares)
-  Entrance Point (Management)
-  Entrance Point (Public)
-  Public Right of Way - Footpath
-  Public Right of Way - Bridleway
-  Public Right of Way - BOAT/RUPP
-  Permissive Path
-  Overhead Services
-  Underground Services  
(E - Electricity; T - Telecomms;  
G - Gas; W - Water; S - Sewerage)
-  Ditch or stream
-  Pond or Lake
-  Steps
-  Bridge
-  Felling area
-  Timber haulage route
-  Approximate timber stacking

Felling area (Cpt. 2a/2) shown in orange:

- Selective fell of all reachable Douglas Fir within the felling area (1.63 ha)
- Overall size of compartment: 3.65 ha (area to be felled = 1.63 ha)
- GR of NW corner of felling area: SN 39361 18921

Cpt. 2a/2

*Joe Wogden*

30/10/2020

