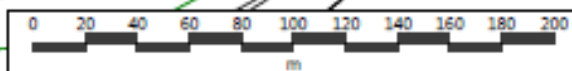












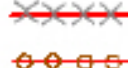



Coed Creuddyn (3.94 ha)

Map for Felling Licence – Tree Safety Works



Legal Map Legend

-  Woodland Trust Boundary
-  Sub-Compartment Boundary
-  Sub-Compartment Number
Area (hectares)
-  Entrance Point (Management)
-  Entrance Point (Public)
-  Management Access
-  Third Party Right of Way
-  Public Right of Way - Footpath
-  Public Right of Way - Bridleway
-  Public Right of Way - BOAT/RUPP
-  Permissive Path
-  Overhead Services
-  Underground Services
(E - Electricity; T - Telecomms;
G - Gas; W - Water; S - Sewerage)
-  Water Source

Felling area: Cpt. 1a/1
Tree Safety Works

Felling area: Cpt. 1a/1
Grid Reference:
SN 5642 4964

Joe Wogden

25/06/2020

