

REACTIVE MAINTENANCE SCHEDULE

Task Description: Shoal Management

Task Code/Plan Reference: FR19S262/001/KLJ

Created on date: 23/06/21 By name: Katy Jenkins

SYSTEM INFORMATION

FRM System No.: FR19S262

Watercourse Name: Afon Dulais

System Risk: H



CYFOETH NATURIOL CYMRU

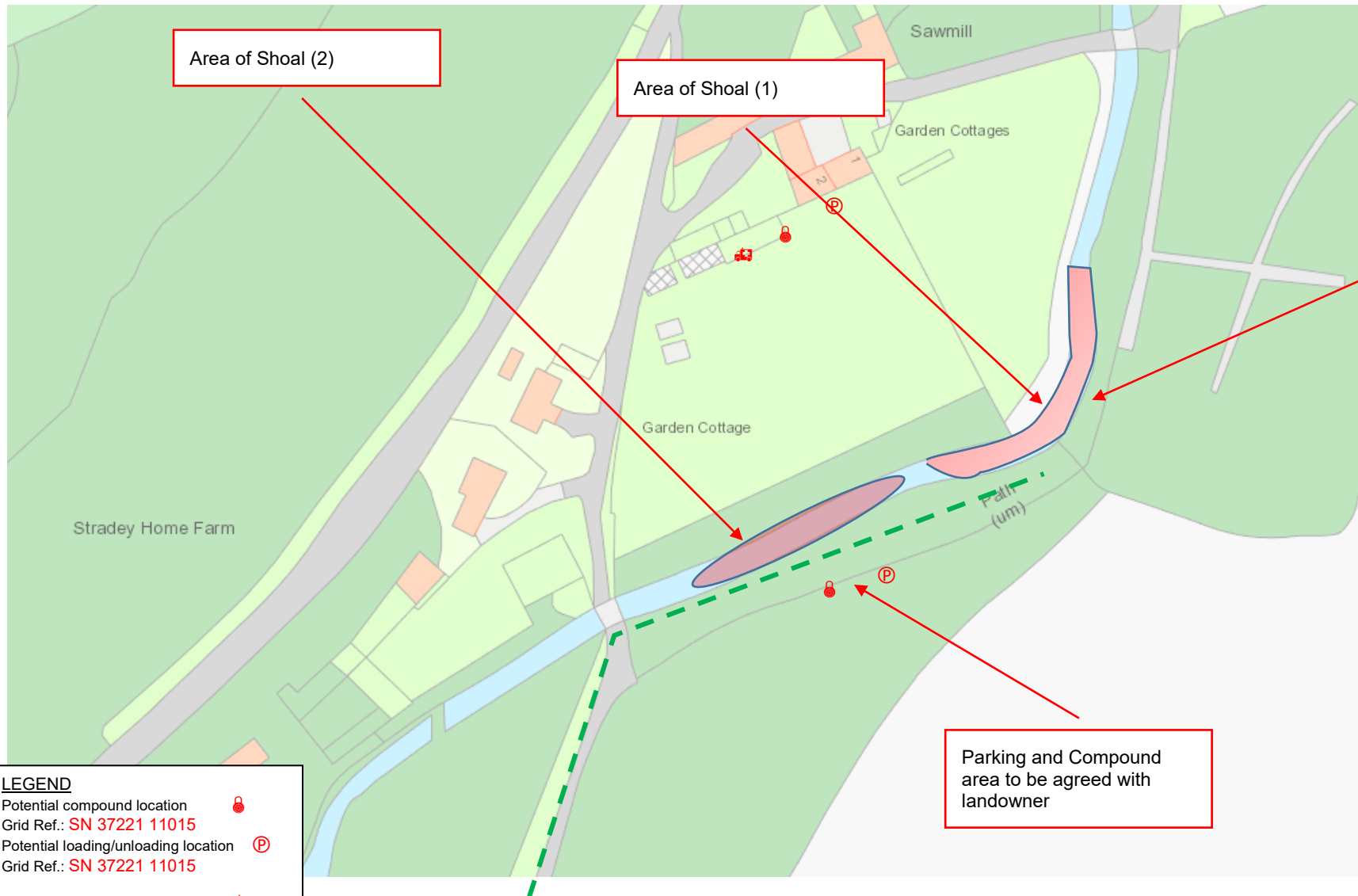
Plas Gwendraeth

Cross Hands Business Park




Carmarthenshire. SA14 6RE

SITE PLAN:- Location: Strady Home Farm - Pwll NGR: SN 48763 01223 Postcode: SA15 4PL

LOCATION PLAN



LEGEND

- Potential compound location 
Grid Ref.: SN 37221 11015
- Potential loading/unloading location 
Grid Ref.: SN 37221 11015
- Potential assembly area 
Grid Ref.: SN 37221 11015

Parking and Compound
area to be agreed with
landowner

Shoal left near boundary
hedge for landowner use

Reproduced by permission of Ordnance Survey on behalf of HMSO. © Crown Copyright and database right [2018]. Ordnance Survey licence number 100019741.
Atgynhychwyd â chaniatâd yr Arolwg Ordnans ar ran Llyfrfa ei Mawrhydi. © Hawlfraint a hawliau cronfa ddata'r Goron [2018]. Rhif Trwydded yr Arolwg Ordnans 100019741.

REACTIVE MAINTENANCE SCHEDULE

Task Description: Shoal Management

Task Code/Plan Reference: FR19S262/002/KLJ

Created on date: 23/06/21 By name: Katy Jenkins

SYSTEM INFORMATION

FRM System No.: FR19S262

Watercourse Name: Afon Dulais

System Risk: H

**CYFOETH NATURIOL CYMRU**

Plas Gwendraeth

Cross Hands Business Park

Carmarthenshire. SA14 6RE

Site Photo 1**Site Photo 2****Site Photo 3****Site Photo 4**Works Type: Shoal ManagementAsset No:Target condition:**COMMENTS/ADDITIONAL INFO****Photo 1:**

Area of shoal 1 to be removed to maintain channel conveyance. The large shoal island is approx 23m length x 5m width and approx 0.45m depth.

Photo 2:

Area of shoal 2 to be removed. The smaller island is approx 5m length x 2m width and approx 0.2m depth.
Cheers

SITE PLAN

