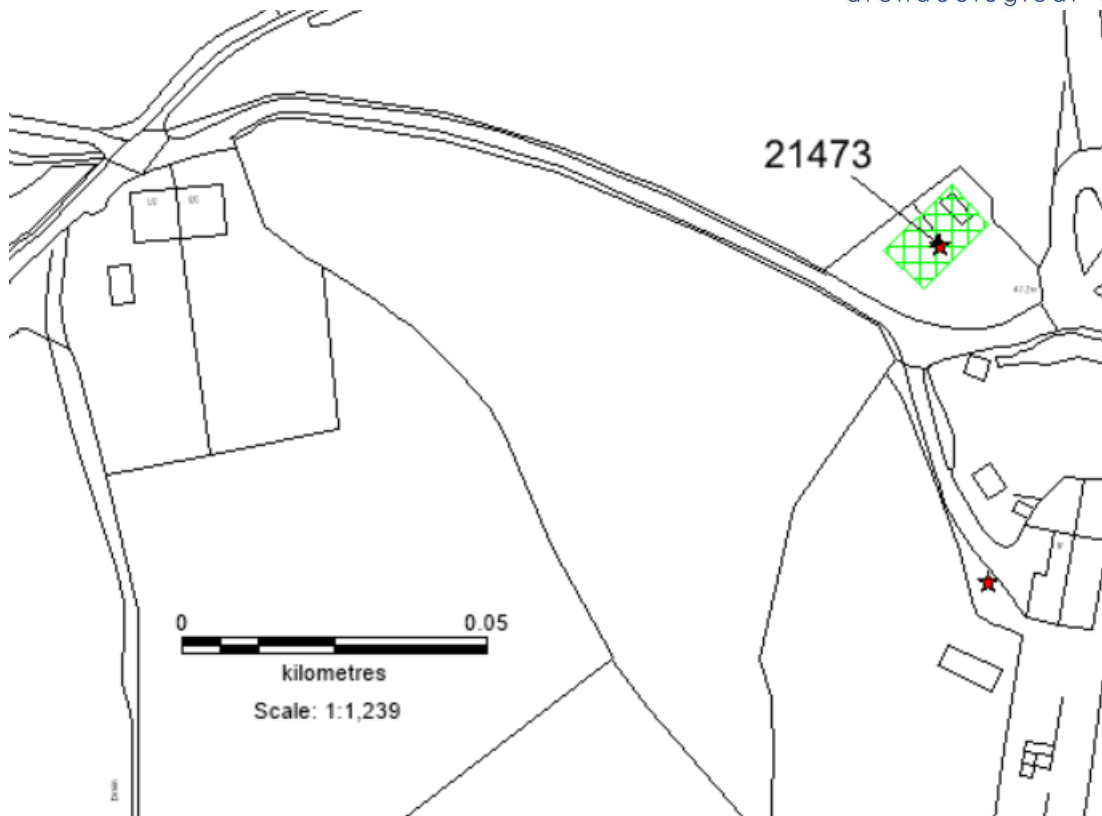


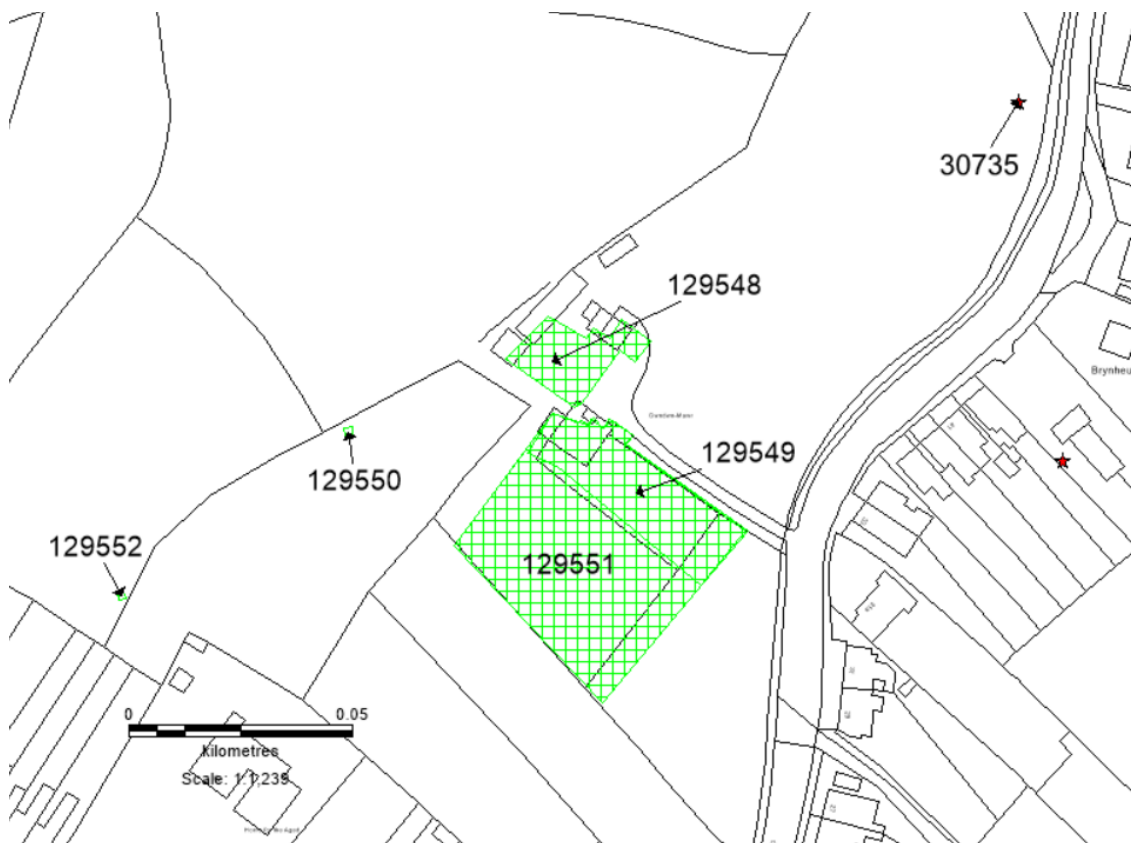
Woodland Creation: Consultation Advice Form

EOI	7733540
Application Name	Bynea Community Woodland
Parcel No.	Not given
NGR	SS548993
Option Number (if known)	801
Woodland category	Native Woodland Biodiversity
Woodland Planner	Gus Hellier
Service Provider	Dyfed Archaeological Trust
Officer	AMP
HEF UID	N/A
Advice (If the proposal is considered to be inappropriate at this location please provide an explanation)	<p>PRN21473 BYNEA POST MEDIEVAL COTTAGE SS5489299755 Ruins of unidentified four walled stone building. RPS July 2001. AM 1985.</p> <p>PRN30735 GENERAL WARDE'S APPLE PIT RAILROAD POST MEDIEVAL TRAMWAY SS550994 1.6km long tramroad which worked from 1808-20, linking several collieries, including Apple Pit, to Spitty Bite. P.Sambrook, 1995. We are unsure of the exact location of this feature.</p> <p>PRN129552 GLYNEA PIT POST MEDIEVAL SPOIL TIP SS5480099290 Spoil tip from the colliery at Glynea Pit recorded by the RCAHMW, 19 February 2009. https://coflein.gov.uk/en/site/308720/</p> <p>PRN129548 GWNDWN-MAWR POST MEDIEVAL FARMSTEAD SS5489699342 "Gwndwn-mawr" Farmstead recorded on 1st and 2nd Edition Ordnance Survey Maps. A. Powell 2023.</p>

	<p>PRN129549 BYNEA POST MEDIEVAL ORCHARD SS5491599313 Orchard recorded on 1st Edition Ordnance Survey Map. A. Powell 2023.</p> <p>PRN129550 BYNEA POST MEDIEVAL WELL SS5485199326 Well recorded on 1st Edition Ordnance Survey Map. A. Powell 2023.</p> <p>PRN129551 BYNEA POST MEDIEVAL ORCHARD SS5490799298 Orchard recorded on 2nd Edition Ordnance Survey Map. A. Powell 2023.</p> <p>The historic maps record orchards in the southern parcel of the application. There is an opportunity to take inspiration from the historic sources and plant fruit trees in this area.</p> <p>The area is rich with industrial history being surrounded by the tramway and engine house. We would recommend that some form of interpretation be included in the scheme which would inform and enrich the community's experience of this new amenity woodland.</p>		
	<p>Further Assessment Required? No</p>		
	<p>Map attached? Yes</p>		
	<p>Date received 31/08/2023</p>	<p>Date replied 11/08/2023</p>	

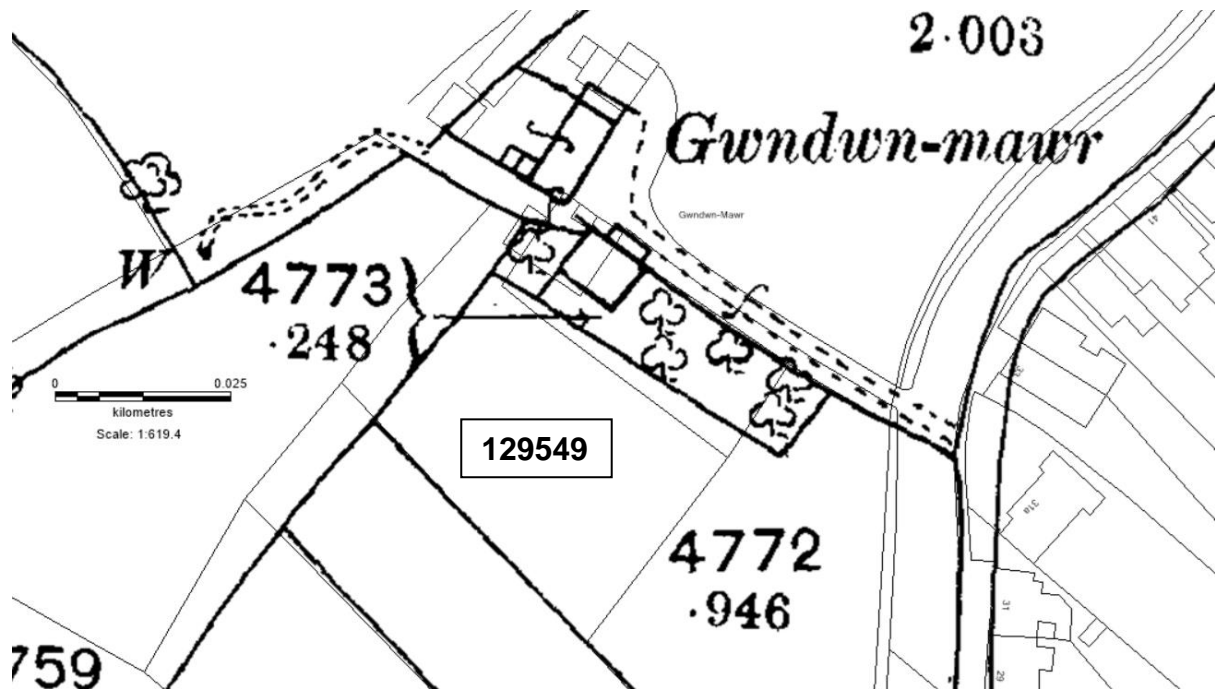


©Crown Copyright. Welsh Government. Licence Number: 100017916 (2022)
 ©Hawlfraint y Goron. Llywodraeth Cymru. Rhif Trwydded: 100017916 (2022).

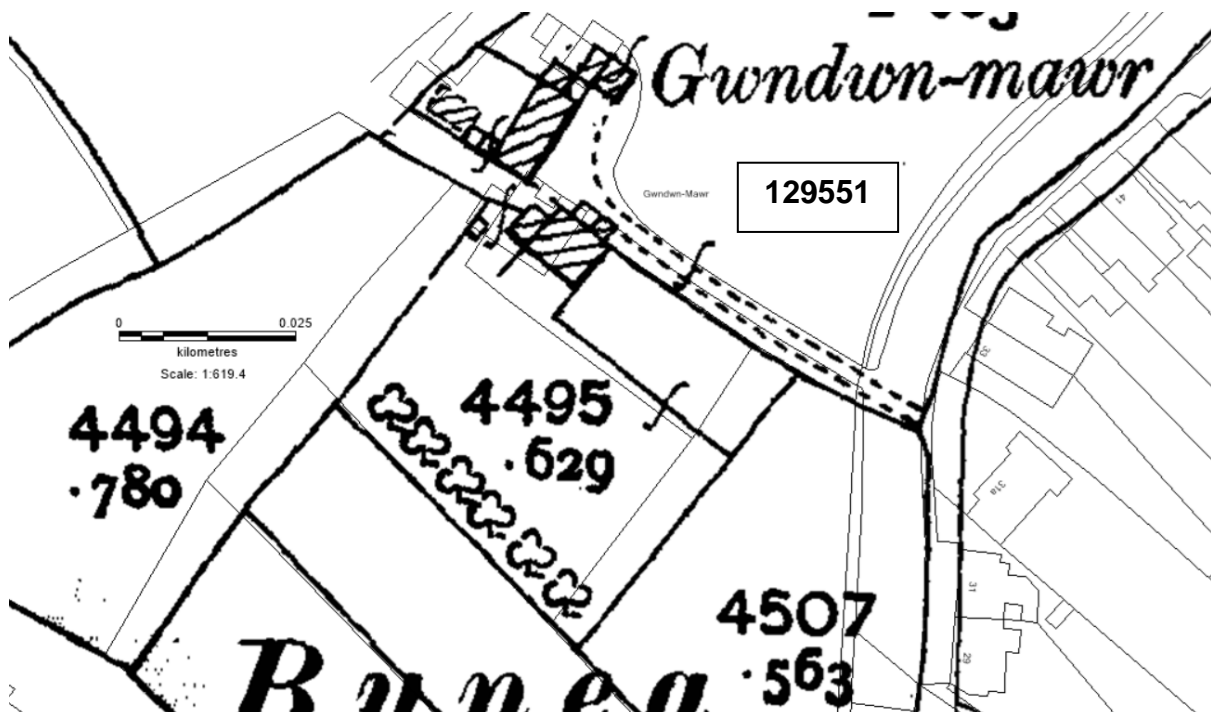


©Crown Copyright. Welsh Government. Licence Number: 100017916 (2022)
 ©Hawlfraint y Goron. Llywodraeth Cymru. Rhif Trwydded: 100017916 (2022).

Orchards as recorded on Historic Maps.



© and database right Crown copyright and Landmark Information Group Ltd (All rights reserved 25/10/2020)



© and database right Crown copyright and Landmark Information Group Ltd (All rights reserved 25/10/2020)