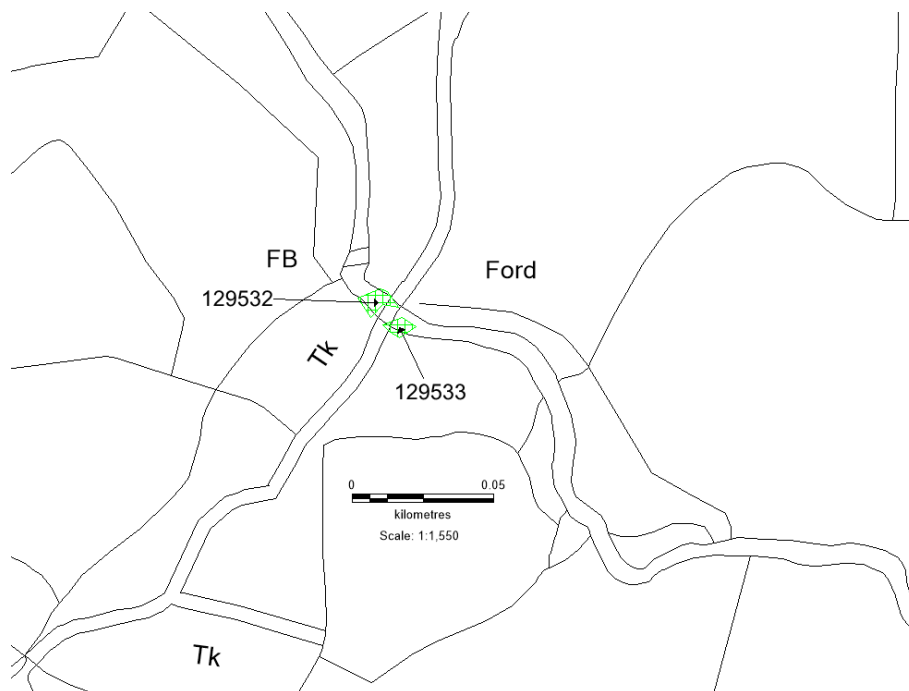
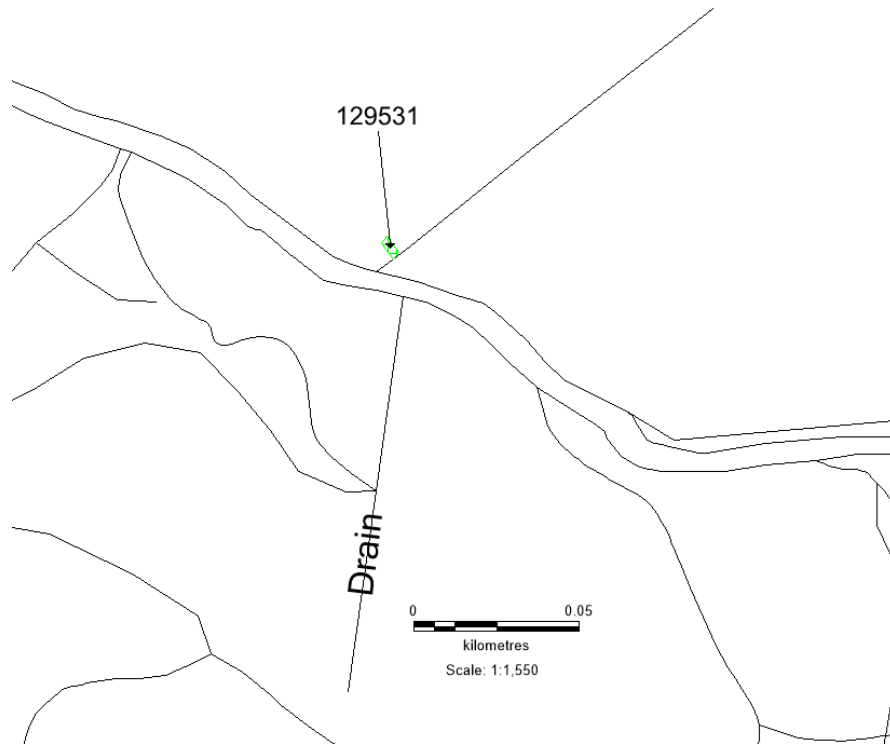


## Woodland Creation: Consultation Advice Form

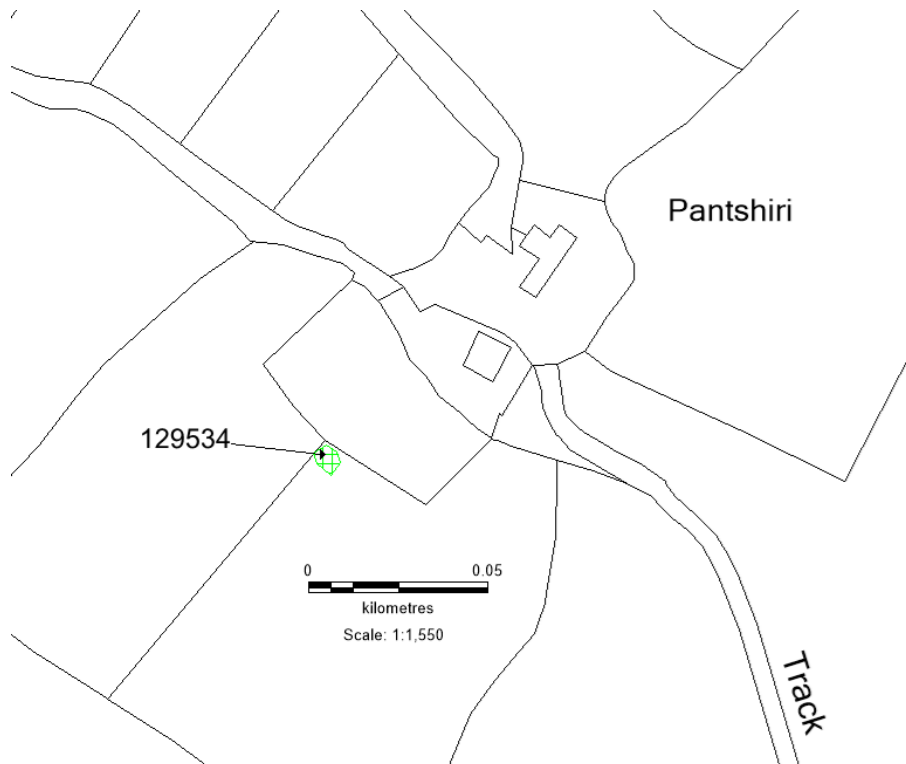
CRN	A0069307
EOI	7743439
Application Name	Llwyngaru
Parcel No.	Not given
NGR	SN371162
Option Number (if known)	803
Woodland category	Enhanced mixed woodland
Woodland Planner	Tilhill
Service Provider	Dyfed Archaeological Trust
Officer	AMP
HEF UID	N/A
Advice (If the proposal is considered to be inappropriate at this location please provide an explanation)	<p>The consultation lies within the Historic Landscape Character Area of Upland Ceredigion Southwest and incorporates the areas of Y Drum, Afon Groes and Berwyn.</p> <p><a href="https://dyfedarchaeology.org.uk/HLC/uplandceredigion/ydrum.htm">https://dyfedarchaeology.org.uk/HLC/uplandceredigion/ydrum.htm</a></p> <p><a href="https://dyfedarchaeology.org.uk/HLC/uplandceredigion/afongroes.htm">https://dyfedarchaeology.org.uk/HLC/uplandceredigion/afongroes.htm</a></p> <p><a href="https://dyfedarchaeology.org.uk/HLC/uplandceredigion/berwyn.htm">https://dyfedarchaeology.org.uk/HLC/uplandceredigion/berwyn.htm</a></p> <p>The application area is recorded to have been a mix of historic landscapes from rough grazing and peaty hollows to, “distinctive trees on the boundaries where these together with the scattering of small woods across the area give an impression of a moderately wooded landscape.”</p> <p><b>A site visit is recommended to assess the impact of this scheme on the Historic Landscape Character Area.</b></p> <p>In addition, I have noted the following Historic Environment Features within this consultation area:</p>

	<p>PRN129531 POST MEDIEVAL FOOTBRIDGE SN7116658676          Footbridge recorded on 1st Edition Ordnance Survey Map. A. Powell 2023.</p> <p>PRN129532 POST MEDIEVAL STEPPINGSTONES SN7069959045          "Steppingstones" recorded on 1st and 2nd Edition Ordnance Survey Maps. A. Powell 2023.</p> <p>PRN129533 POST MEDIEVAL FORD SN7070659036          Ford recorded on 1st Edition Ordnance Survey Map. A. Powell 2023.</p> <p>PRN129534 POST MEDIEVAL OUTBUILDING SN7116959110          Outbuilding recorded on 1st and 2nd Edition Ordnance Survey Maps. A. Powell 2023.</p>		
<b>Further Assessment Required?</b>	Yes. A site visit is required to assess the impact on the Historic Landscape Character Area.		
<b>Map attached?</b>	Yes.		
<b>Date received</b>	29/06/2023	<b>Date replied</b>	07/07/2023





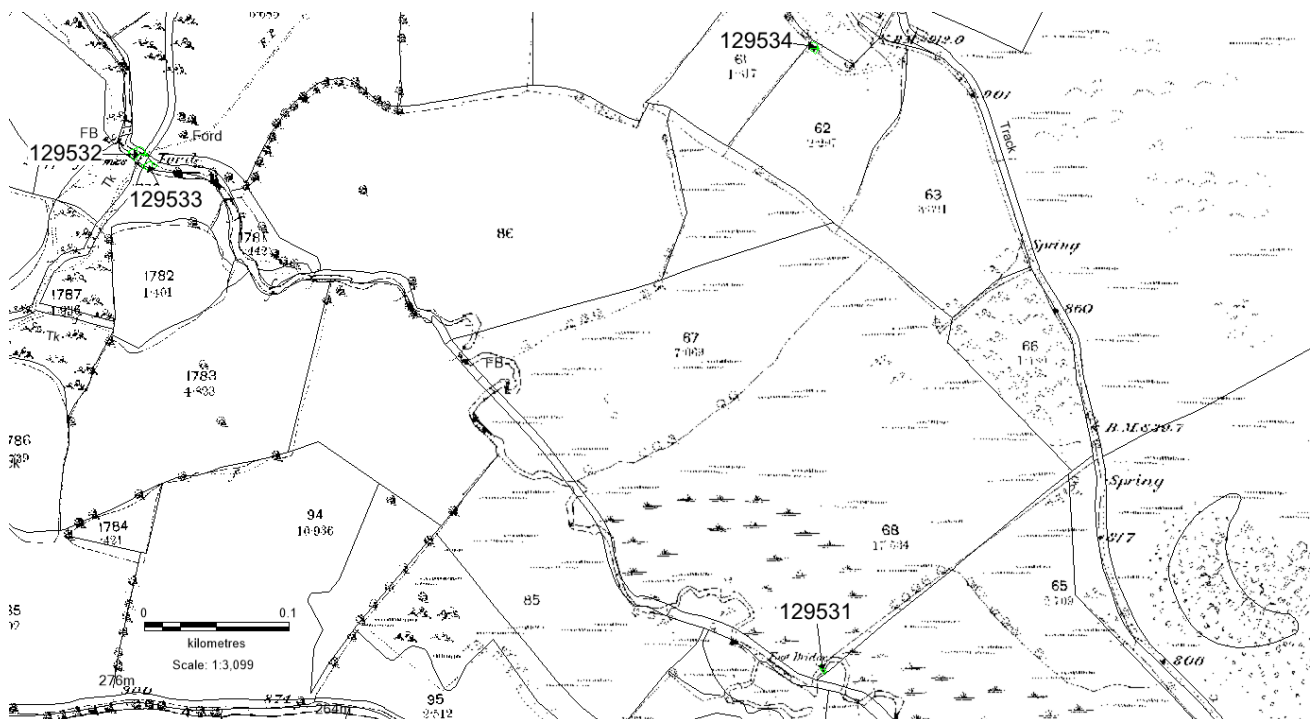
©Crown Copyright. Welsh Government. Licence Number: 100017916 (2022)  
©Hawlfraint y Goron. Llywodraeth Cymru. Rhif Trwydded: 100017916 (2022).



©Crown Copyright. Welsh Government. Licence Number: 100017916 (2022)  
©Hawlfraint y Goron. Llywodraeth Cymru. Rhif Trwydded: 100017916 (2022).



©Crown Copyright. Welsh Government. Licence Number: 100017916 (2022)  
 ©Hawlfraint y Goron. Llywodraeth Cymru. Rhif Trwydded: 100017916 (2022).



1<sup>st</sup> Edition Ordnance Survey Map, 1889.  
 © and database right Crown copyright and Landmark Information Group Ltd (All rights reserved 25/10/2020)