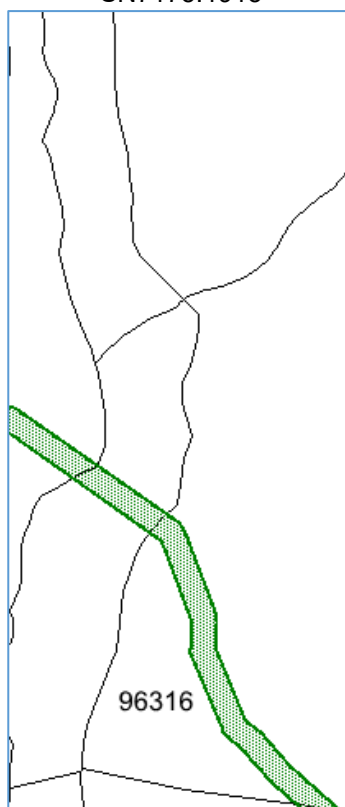


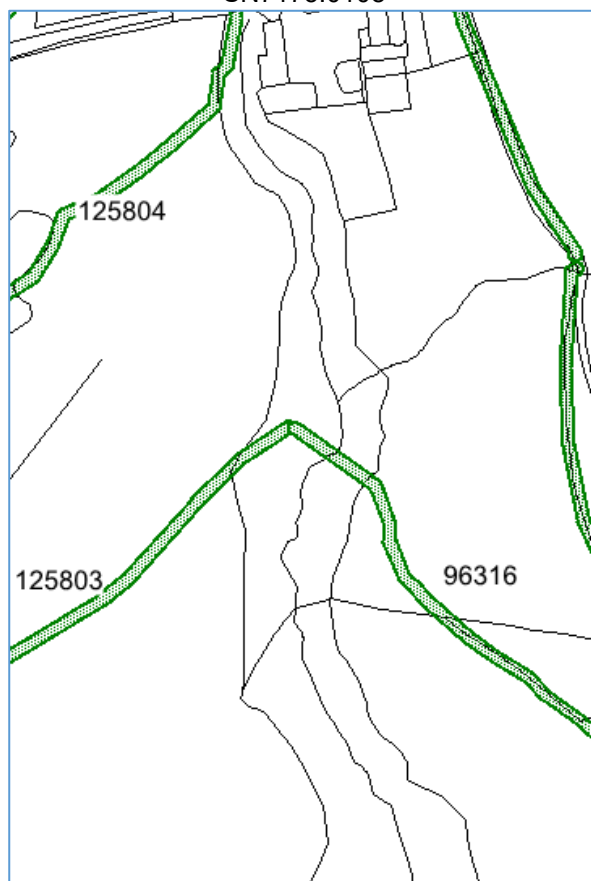
Glastir Woodland Creation: Consultation Advice Form

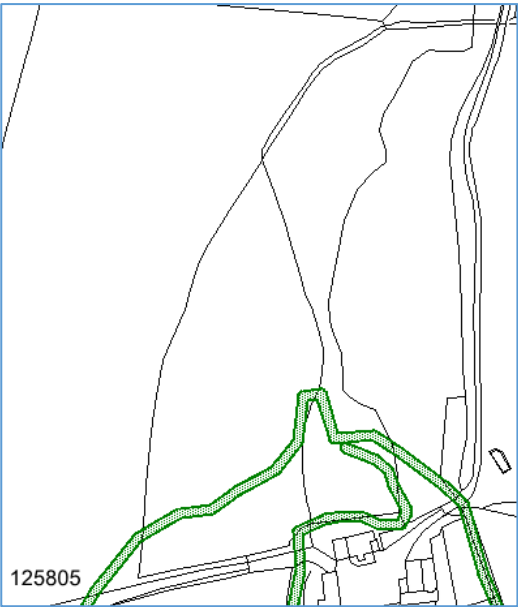
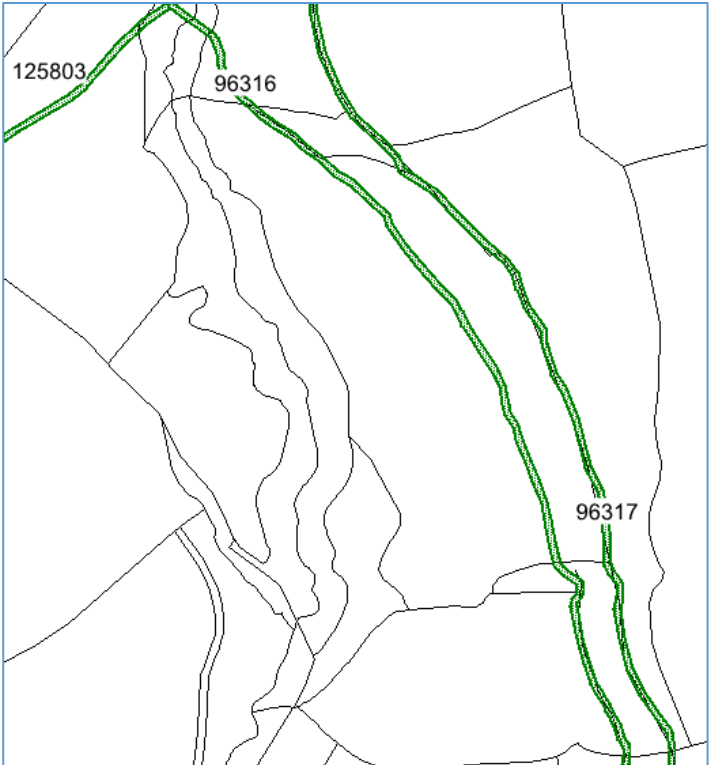
CRN	A0027410
EOI	GWC 7614213
Application Name	Nantgwyn
Parcel No.	SN7175:1915, SN7175:0108, SN7175:1336, SN7174:2748
NGR	SN711753
Option Number (if known)	802
Woodland category	Native Carbon
Woodland Planner	Sustainable Forest Management
Service Provider	Dyfed Archaeological Trust
Officer	AMP
HEF UID	311498, 312949, 315774, 315772, 315773
Advice (If the proposal is considered to be inappropriate at this location please provide an explanation)	<p>The area consulted on for woodland planting incorporates a number of linear features; these are leats or aqueducts supplying water to power the nearby lead mines, in use during the 18th and 19th centuries. The course of these features has been digitised from 1st and 2nd edition Ordnance Survey maps and is shown on the maps below. These features must be protected from damage, either from planting or from vehicles or machinery tracking over them.</p> <ul style="list-style-type: none"> • PRN96316 Post Medieval Leat Well-defined leat • PRN96317 Post Medieval Leat Well-defined leat • PRN125803 Post Medieval Leat A leat shown on the 1st and 2nd edition Ordnance Survey map supplying water for the nearby lead mines. A Pyper 2021 • PRN125804 Post Medieval Leat A leat shown on the 1st and 2nd edition Ordnance Survey map supplying water for the nearby lead mines. A Pyper 2021 • PRN125805 Post Medieval Leat A leat shown on the 1st and 2nd edition Ordnance Survey map supplying water for the nearby lead mines. A Pyper 2021

SN7175:1915



SN7175:0108



	<p>SN7175:1336</p>  <p>125805</p> <p>SN7174:2784</p>  <p>125803 96316 96317</p> <p><small>Reproduced by permission of Ordnance Survey on behalf of HMSO. © Crown copyright and database right 2011. All rights reserved. Ordnance Survey Licence number 100017916.</small></p>		
Further Assessment Required?	No		
Map attached?	Yes		
Date received	04/01/2022	Date replied	01/02/2022