

T012 2016 PANTMEINIOG CWMANN AERIAL PHOTOGRAPHY 2006



T012 2016 PANTMEINIOG CWMANN AERIAL PHOTOGRAPHY 2009-10



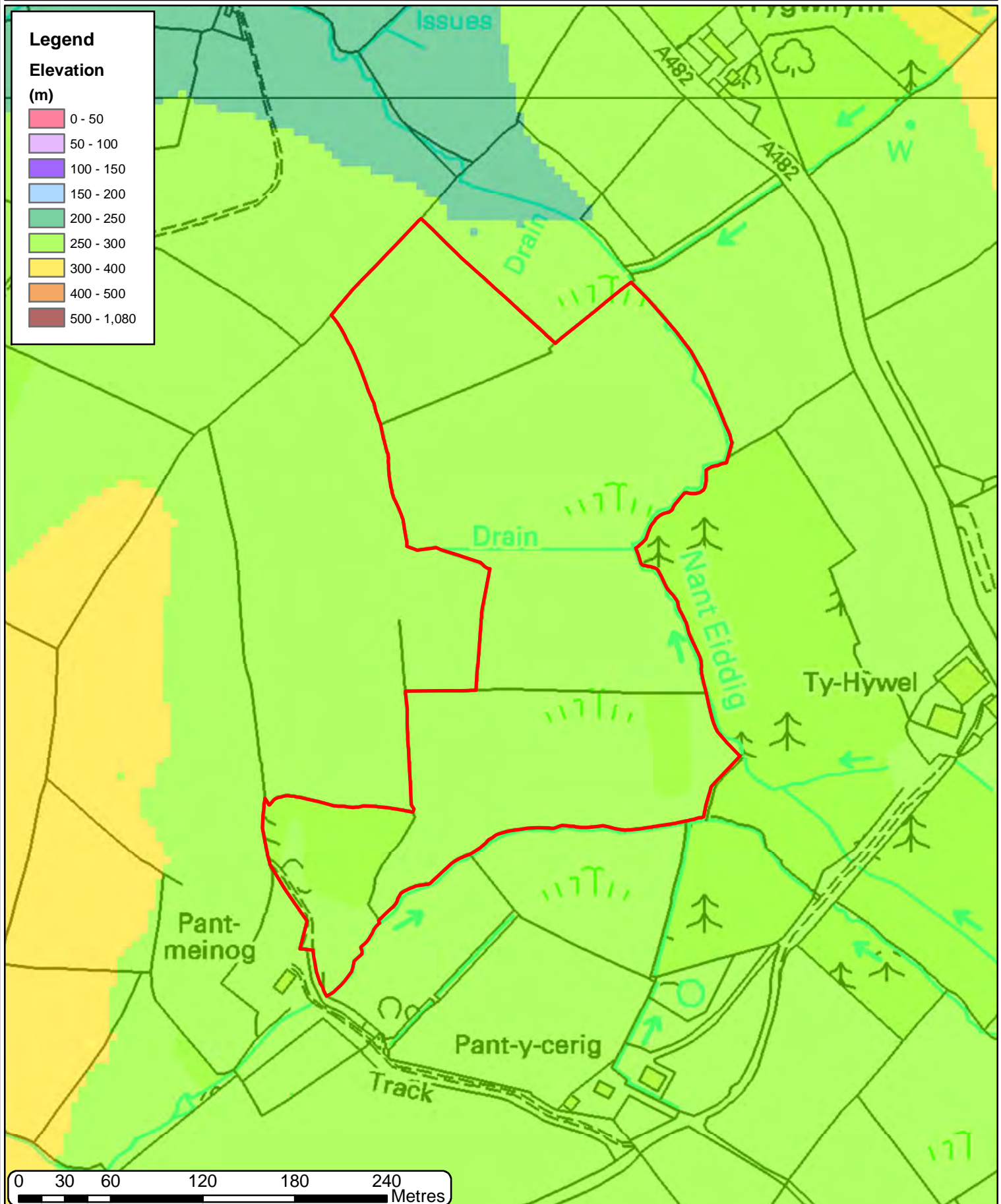
T012 2016 PANTMEINIOG CWMANN AERIAL PHOTOGRAPHY 2013-14



T012 2016 PANTMEINIOG CWMANN AERIAL PHOTOGRAPHY CIR 2014



T012 2016 PANTMEINIOG CWMANN ELEVATION



T012 2016 PANTMEINIOG CWMANN HABITAT INVENTORY OF WALES

Legend

HIW_A

Category

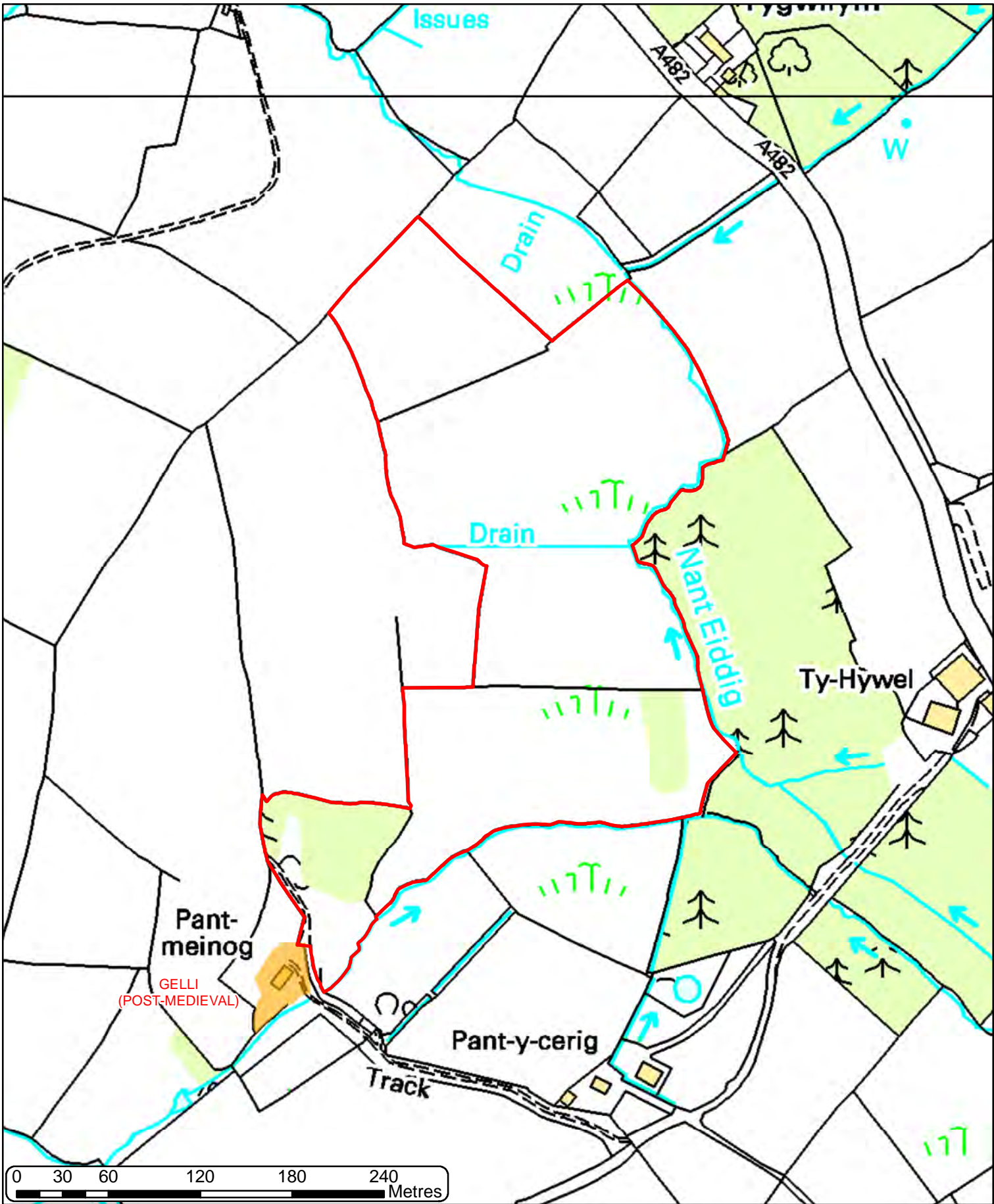
- Coastland
- Grassland and marsh
- Heathland
- Mire
- Miscellaneous
- Open water
- Rock exposure and waste
- Swamp, marginal and inundation
- Tall herb and fern
- Woodland and scrub

0 30 60 120 180 240 Metres

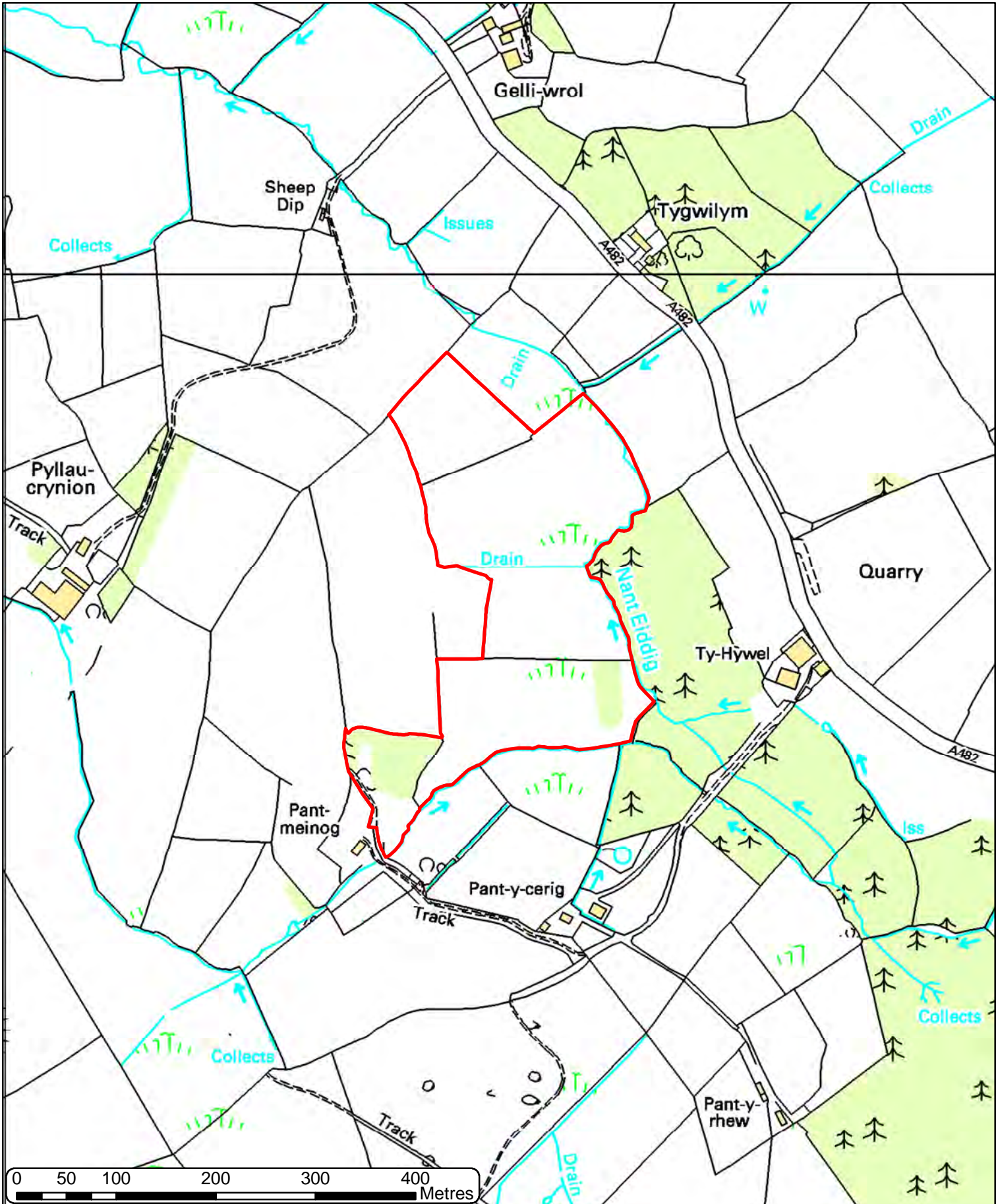
© Crown copyright and database 2016. All rights reserved.
Welsh Government licence number 100017916.

Llywodraeth Cymru
Welsh Government

T012 2016 PANTMEINIOG CWMANN HISTORIC ENVIRONMENT RECORD



T012 2016 PANTMEINIOG CWMANN LOCATION MAP 5K



T012 2016 PANTMEINIOG CWMANN LOCATION MAP 25K

