

Trefawr, Llanfyrnach Pembrokeshire Historic Environment Appraisal



Report by: Trysor

For: Cymdeithas Cwm Arian

July 2013



Trefawr, Llanfyrnach, Pembrokeshire Historic Environment Appraisal

By

Jenny Hall, MIfA & Paul Sambrook, MIfA
Trysor

Trysor Project No. 2013/306

For: Cymdeithas Cwm Arian

July 2013

38, New Road
Gwaun-cae-Gurwen
Ammanford
Carmarthenshire
SA18 1UN
www.trysor.net
enquiries@trysor.net



Cover photograph: Location of the northernmost proposed turbine, looking north northwest to Frenni Fawr, 5 kilometres away.

Trefawr, Llanfyrnach, Pembrokeshire Historic Environment Appraisal

RHIF YR ADRODDIAD - REPORT NUMBER: Trysor 2013/306

DYDDIAD 16^{fed} Gorffennaf 2013

DATE 16th July 2013

Paratowyd yr adroddiad hwn gan bartneriad Trysor. Mae wedi ei gael yn gywir ac yn derbyn ein sêl bendith.

This report was prepared by the Trysor partners. It has been checked and received our approval.

JENNY HALL MifA

Jenny Hall

PAUL SAMBROOK MifA

Paul Sambrook

DYDDIAD

DATE

16/07/2013

Croesawn unrhyw sylwadau ar gynnwys neu strwythur yr adroddiad hwn.

We welcome any comments on the content or structure of this report.

*38, New Road,
Gwaun-cae-Gurwen
Ammanford
Carmarthenshire
SA18 1UN
01269 826397*

*Treclyn
Eglywswrw
Crymch
Pembrokeshire
SA41 3SU
01239 891470*

www.trysor.net

enquiries@trysor.net

Contents

1. Summary	1
2. Copyright	1
3. Introduction	1
4. The Proposed Development	3
5. The Appraisal Specification	4
6. Methodology	4
7. Trefawr Historical Overview	7
8. Trefawr Proposed Turbine Site	9
9. Impact Assessment	10
10. Historic Landscape Aspects Relating to the Trefawr Proposed Turbine	14
11. Conclusion	17
12. Reporting	17
13. References	18
Appendix A: Trefawr Farm Impacts	19
Appendix B: Descriptions of Newly Recorded Sites	31
Appendix C: Site Appraisals within the Revised Study Area	33

1. Summary

1.1 This historic environment appraisal has been undertaken by Trysor to examine likely impacts on the historic environment from two proposed wind turbines at Trefawr farm, Llanfyrnach, Pembrokeshire, planning application number 12/0862/PA.

1.2 The appraisal has looked at all known historic assets within an area measuring 2km in radius, focusing on a central point between the two proposed turbine sites at SN2272030140, consulting the regional Historic Environment Record and the National Monuments Record, as well as examining historic maps. A field visit was also undertaken to examine the location of the turbine and record previously unknown historic assets.

1.3 The appraisal shows that there is no evidence of archaeological features at the proposed development site. The turbines would be situated towards the upper part of a northwest facing slope, but not on the highest point.

1.4 The appraisal also shows that no direct, physical impact or indirect, physical impact would be caused to the historic environment at the turbine site, other than widening of existing gaps/gateways through post medieval field boundaries for the cable trench and access track. None of the Scheduled Ancient Monuments or Listed Buildings within the appraisal area would be directly affected by the development. There would be low and very low indirect, visual impacts, but settings of the monuments would not be adversely affected.

1.5 The access track would cross the higher ground to the southeast of the proposed development. At its northwestern end it would pass through existing gaps in post medieval field boundaries, and these would need to be widened. At its southeastern end it would be 160 metres away from one of several features now thought to be pond barrows. Given the proximity of the pond barrow a watching brief on groundworks associated with the trackway may be appropriate mitigation.

2. Copyright

2.1 Trysor holds the copyright of this report. Further copies may be made of this report without gaining permission to reproduce but it must be noted that Figures 2, 3 and 7 include other copyrighted material and should not be copied.

3. Introduction

3.1 Cymdeithas Cwm Arian, Hermon Community Resource Centre, Hermon, Pembrokeshire, SA36 0DT and their agent, Oliver Buxton of Seren Energy of 1 High Street, Clydach, Swansea, SA6 5LG, commissioned Trysor heritage consultants to write an Historic Environment Appraisal as part of a planning application for a two wind turbines on land at Trefawr farm, Llanfyrnach, Pembrokeshire, planning application number 12/0862/PA.

3.2 Dyfed Archaeological Trust Heritage Management section, in a letter to the planning authority, stated that *“The Development lies within a short distance of several sites of historical and archaeological interest. These include a number of nationally important heritage assets such as the medieval chapel and burial ground of Tre Henry (PRN 1076:PE098), a medieval motte (PRN 1075:PE097), a Bronze Age round barrow (PRN 1102:PE207) and a Bronze Age standing stone (PRN107? ; CM094).The development also lies a short distance away from several non-designated monuments, including Blaen Gors, a possible Iron Age enclosure or as recent work nearby suggests, a very rare example of a pond barrow site (PRN’s 3923 &3924)”*, (DAT HM, 2013b)

3.3 The letter from the planning authority continued “.....in order to provide further information on the archaeological potential and the impact of the proposed development on that resource, we recommend, in the first instance, that an historic environment appraisal is commissioned...” (DAT HM 2013b)

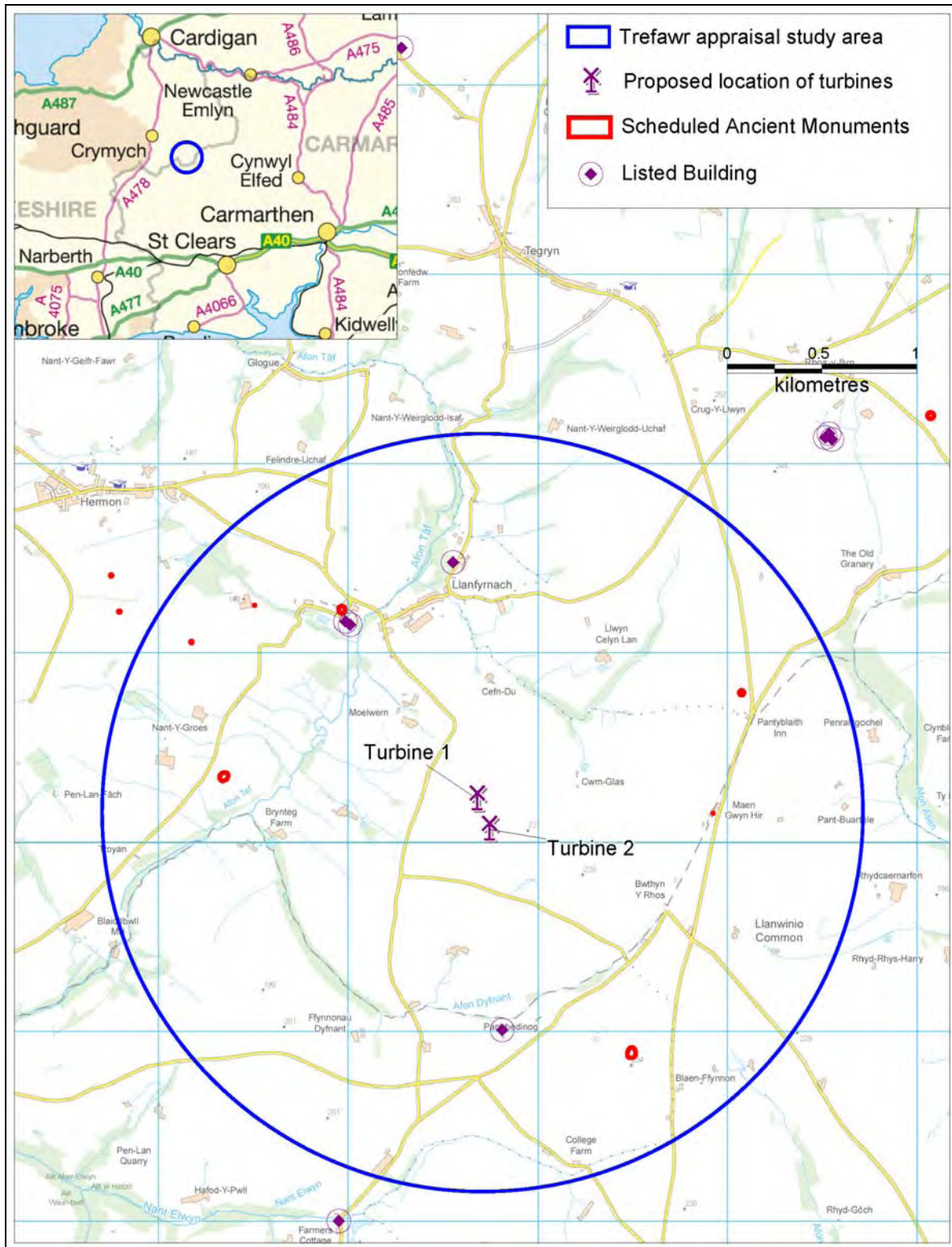


Figure 1: Location of the proposed turbine, showing the 2km radius appraisal area.

4. The proposed development

4.1 It is proposed that two wind turbines, 170 metres apart will be located in two adjacent field parcels at Trefawr Farm, Llanfyrnach, Pembrokeshire. The central point between the two proposed turbines is SN2272030140, see Figure 1. The turbines will have a 50m hub height and a 54m rotor diameter giving an overall blade tip height of 77m.

4.2 The turbines will require octagonal foundation holes approximately 12 metres by 12 metres and up to 1.5 metres deep. Each turbine will have a hardstanding for construction cranes measuring 35 metres by 15 metres. A new access trackway, about 1 km in length, will be laid from the southeast, using existing gateways and breaks in boundaries which may need to be widened. Both the trackway and hardstandings will include some removal of the topsoil. The trench for the underground cable will be 0.40 to 0.45m wide and 0.70 to 1m deep. It will run northwestwards for about 60 metres to connect to a new overhead line, see Figure 2.

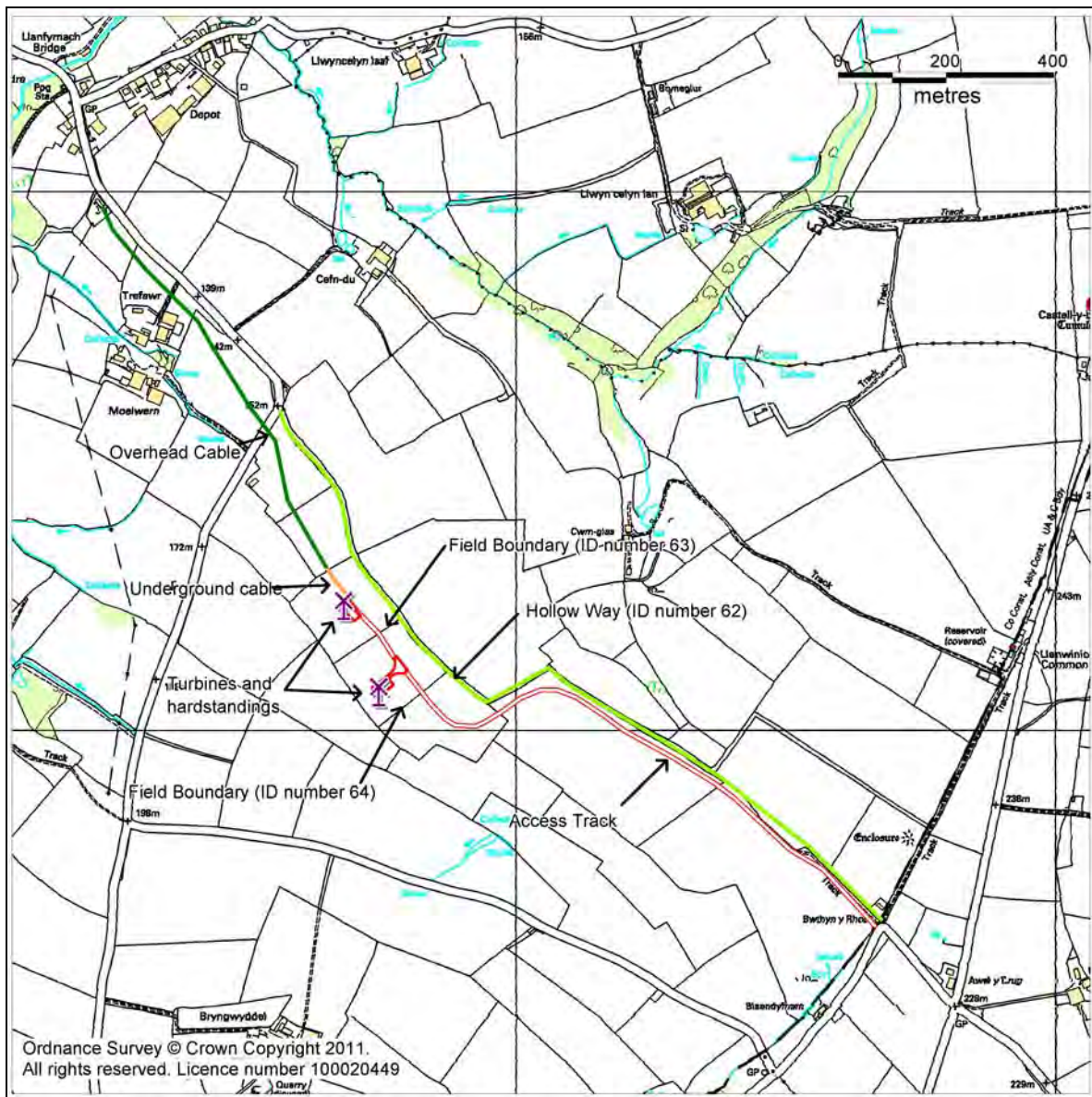


Figure 2: the location of the turbines and the access track and cables, and the recorded hollow way and field boundary

5. The appraisal specification

5.1 Dyfed Archaeological Trust Heritage Management section supplied a generic brief for the appraisal, (DAT HM, Undated), which was to be a rapid appraisal of the readily available historic environment information, including a site visit. The purpose of the appraisal was to inform DAT HM as to whether any further assessment or evaluation would be required as part of the planning process. Trysor prepared a specification based on the brief (Trysor, 2013)

5.2 An appraisal search area of 2km radius centred on SN2272030140 was agreed with Dyfed Archaeological Trust Heritage Management section, see Figure 1, as was the specification (Trysor 2013)

6. Methodology

6.1 The study area of 2km radius circle centred on SN2272030140 was chosen for the initial appraisal of sites and this area was not revised.

6.2 The HER enquiry for the 2km radius area yielded 108 records.

6.3 Within the 108 records, two actually lay outside the study area, two were duplicates and two were DELETED records, only kept in the HER for admin purposes, and these were all removed from the dataset. A further 40 records were the result of the detailed recording of Llanfyrnach Silver Mine. The remains of the lead mine lie in a relatively confined area and the development would not have an impact on the setting of the mine. The component records were removed from the dataset, leaving the main mine record and one for the chimney, a scheduled ancient monument. This left 61 HER records in the appraisal dataset. Seven of these were Scheduled Ancient Monuments and four were Listed Buildings.

6.4 A site visit was made to Trefawr, and the surrounding area, on July 4th 2013 to rapidly appraise if there were any visible archaeological features within the area directly affected by the proposed turbines, and also assess the wider landscape context of the proposed development. The adjoining fields where the turbines would be located were under pasture at the time of the visit and the weather was good with clear visibility.

6.5 The aerial photographs on Google Earth, dating to 2005, 2006 and 2009, were used to inform the appraisal.

6.6 Historic mapping was consulted. The maps used included 19th and 20th century 1:2500 scale Ordnance Survey mapping and the 1844 Llanfyrnach parish tithe map and accompanying tithe schedule (dated to 1838).

6.7 All information gathered during the desktop appraisal and fieldwork was entered into a bespoke database in Access 2003 format to create an appraisal dataset. The dataset is the source of the material output in this report, including the GIS mapping which illustrates the location of sites in the area, and the tables and appendices which provide detailed information on the sites within the study area.

6.8 Two new records were created as a result of the desktop work and field survey undertaken by Trysor. At the end of a rapid appraisal of the data, the information from the site visit and historic map search, the appraisal dataset contained 63 records.

6.8.1 The National Monuments Record was consulted and compared with the HER. No records were added from this source to the appraisal dataset.

6.8.2 The National Museum of Wales's online record was consulted and compared with the HER. No records were added from this source to the appraisal dataset.

6.8.2 New records were created in the project database by Trysor for a hollow way and two field boundaries (ID numbers 62,63 & 64).

6.9 Each of the records in the final appraisal dataset was assessed for Period, Rarity, Documentation, Group Value¹, as well as Evidential Value, Historical Value, Aesthetic Value, Communal Value². Once these had been considered the significance of each site was determined and scored in accordance with the categories adopted by the Welsh Archaeological Trusts i.e. Nationally Important, Regionally Important, Locally Important, Minor and Unknown, see Figure 2. Full details of this exercise are given in Appendix C.

6.10 As this exercise is an appraisal of the study area, not a full desk-based historic environment assessment, no site descriptions have been included in the appraisal dataset or this report, apart from newly recorded features (See Appendix B).

¹ Period, Rarity, Documentation and Group Value are criteria defined in the Welsh Office Circular 60/96, 1996.

² Evidential Value, Historical Value, Aesthetic Value and Communal Value are criteria defined in Cadw's Conservation Principles publication, 2011.

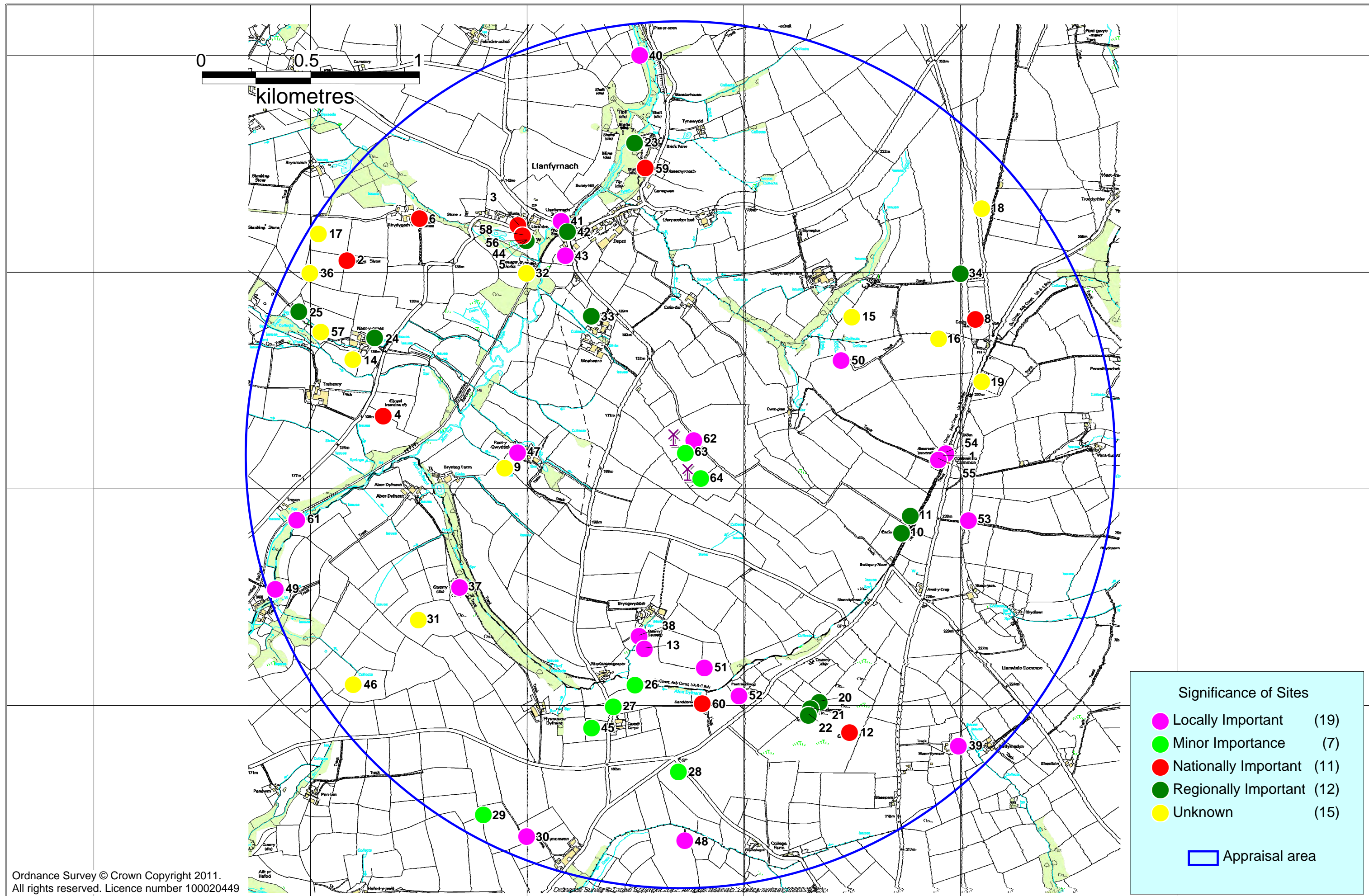


Figure 3: Sites showing significance, labelled with Project ID number

7. Trefawr: Historical overview

7.1 The Trefawr farmstead is shown on the 1810 Cardigan Ordnance Survey Original Surveyors Drawing in its present position. However the road running past the farm southwards from Llanfyrnach took a slightly different course, and the hollow way (ID number 62) was a road running southeast up onto the unenclosed land of Llanwinio Common, see figure 4.

7.2 The east to west road running below the proposed location of the turbines did not exist and the field pattern shown on the 1810 map is different to that of today.

7.3 The same road layout is shown on the 1819 Ordnance Survey map, but the field boundaries are not depicted, Figure 5.

7.4 The tithe map of 1844 shows that several changes had occurred within the previous two decades. The road running south from Llanfyrnach now followed its present day course, and the east to west road, south of the proposed turbine locations, inserted. This seems to have led to the field boundaries being rearranged to accommodate it, see Figure 6.

7.5 The tithe survey shows that Trefawr was owned and occupied by David Jones. This included the fields, numbered 1915 and 1916 on the tithe map, where the turbines would stand which are the same shapes and size as today, see Figure 6. The Llanfyrnach tithe map does not give field names.




Plate 1: Within the hollow way (ID number 62) on the northeast side of the fields where the turbines would be located. The hollow way is deepest at its northwest end and becomes shallower as it goes up hill to the southeast. Water erosion has removed the soil in places to reveal bedrock.

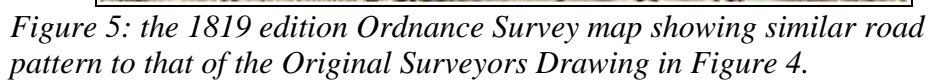
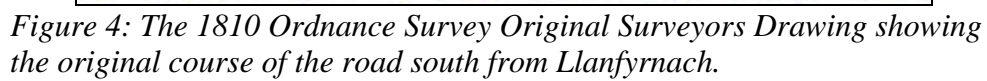




Figure 6: the tithe map of 1844 shows the realignment of the road running south from Llanfyrnach, the insertion of the road running east to west and the apparent change of field boundaries between this road and the hollow way (ID number 62)

8. Trefawr Proposed turbine site

8.1 The proposed turbines at Trefawr are to be located in two adjoining pasture fields. They lie on the upper part of a fairly steep, northwest facing slope, not on the highest part of the landscape. The fields are over 650 metres to the south southeast of the nucleus of Trefawr farm and separated from it by a road. The access track for the turbines would be over 1 kilometre long running to the road to the southeast.

8.2 When the fields and their environs were visited in July 2013, an assessment was made of the intervisibility of key monuments in the local landscape with the proposed turbine site. The key monuments were seven Scheduled Ancient Monuments: Bronze Age round barrows at Crugelwin (ID number 12) and Castell y Blaidd (ID number 8), early medieval inscribed stone (ID number 6), a medieval chapel (ID number 4), Llanfyrnach medieval motte (ID number 3), Parc y Maen and Maengwyn Hir standing stones (ID numbers 2 and 1). There were also four Listed Buildings which were the chimney at Llanfyrnach mine (ID number 59), St Brynach's church and its entrance gates (ID number 44 & 58) and Dandderwen cottage (ID number 60). This assessment was undertaken in good light.

9. Impact Assessment

9.1 Within the revised study area a total of 64 sites were recorded in the appraisal database.

9.2 The Direct and Indirect impact on each site was assessed taking into account both physical and non-physical impacts. A full table is found in Appendix A but a summary is tabulated in Table 2 below.

9.3 As Table 1 and Appendix A show, no recorded archaeological sites within the area of the appraisal were determined to be exposed to any significant impact from the proposed turbine development. (Details of the appraisal for direct and indirect impact for each of the sites in Table 1 can be found in Appendix A).

9.4 An examination of the proposed development site itself identified no evidence of surface material of archaeological interest. The land was under pasture and generally well-grassed, with very little exposure of the underlying soil surface. There were no recorded archaeological features within 700 metres of the turbines and only three new records for historic assets close by (ID numbers 62, 63 & 64), none of which would be affected by the turbine foundations or the crane hardstandings, so no mitigation is thought necessary in relation to these installations.

9.5 The cable trench will run for 170 metres between the two turbines along the access track through a widened gateway in field boundary bank (ID number 63). This bank appears to date to the two decades between the 1819 Ordnance Survey map and the tithe map of 1844 when field patterns were altered after a remodelling of the road network. The cable trench will extend for a further 60 metres northwest to another field boundary from where it will be carried overhead.

9.6 As the cable trench is likely to be less than 50cm wide, a watching brief would be highly unlikely to throw any light on unknown archaeological features and any disruption of the historic landscape would be minimal. There is no evidence of archaeological features in the area through which the cable trench will pass, and the boundary banks are thought to be of post-medieval date.

9.7 The only mitigation thought necessary in relation to the cable trench is to ensure that the disturbance to the banks and hedges is minimised and any cut through any boundaries should be followed by the restoration of the banks and the replacement of any affected hedgerow.

9.8 The access track is to be over 1 kilometre long over the highest ground that was formerly Llanwinio Common before enclosure in the 19th century. At its northwestern end it will pass through two field boundary banks (ID numbers 63 & 64).

9.9 With regard to field boundary ID number 63 the access track will pass through an existing gateway which will need widening by 1.2 metres.

9.10 With regard to field boundary ID number 64, the access track will pass through a gap currently used for access; this again will need widening.

9.11 At its southeastern end the access track would run across the site used for the Celtic Blue Rock festival in previous years. Where the access track would meet the road at

SN2366529637, one of several features (ID number 10) now regarded as being possible pond barrows (Poucher, 2011) lies 160 metres to the north northeast.

9.12 In view of the archaeological feature close by (ID number 10) and the widening of gaps through field boundaries (ID numbers 63 & 64) appropriate mitigation may be for an archaeological watching brief on groundworks for the access track.

Table 2: Impact on sites within the appraisal area around Trefawr Farm proposed turbine site

ID number	NAME	TYPE	IMPACT
63	TREFAWR	FIELD BOUNDARY	Low
10	BLAEN GORS	POND BARROW?	Low
11	BLAEN GORS	POND BARROW?	Low
12	CRUGELWIN	ROUND BARROW	Low
20	BLAEN FFYNNON	POND BARROW?	Low
21	BLAEN FFYNNON	POND BARROW?	Low
22	BLAEN FFYNNON	POND BARROW?	Low
52	PANT-RHEDYNOG	COTTAGE	Low
62	TREFAWR	HOLLOW WAY	Low
63	TREFAWR	FIELD BOUNDARY	Low
64	TREFAWR	FIELD BOUNDARY	Low
2	PARC Y MAEN	STANDING STONE	Very Low
4	THE CHAPEL	CHAPEL	Very Low
8	CASTELL Y BLAIDD	ROUND BARROW	Very low
13	FFYNNON FYRNACH	HOLY WELL	Very Low
18	LLWYNCELYN-LAN	UNKNOWN	Very Low
23	LLANFYRNACH SILVER LEAD MINE	LEAD MINE	Very Low
39	BLAEN FFYNNON	WELL	Very Low
43	THE RECTORY	RECTORY	Very Low
48	PANT Y BUGAIL	COTTAGE	Very Low
54	MAENGWYN-HIR VILLA	COTTAGE	Very Low
57	NANT Y GROES	STANDING STONE?	Very Low
60	DANDDERWEN	COTTAGE	Very Low
1	MAENGWYN-HIR	STANDING STONE	None
3	LLANFYRNACH	MOTTE	None
5	TAVUSI STONE	INSCRIBED STONE	None
6	RHYD-Y-GATH CROSS	INSCRIBED STONE	None
7	PANTYGWYDDIL	STANDING STONE	None
9	PANT Y GWYDDIL	STANDING STONE	None
14	NANT Y GROES	CROSS?	None
15	PANT Y MAEN	STANDING STONE	None
16	CASTELL Y BLAIDD	UNKNOWN	None
17	RHYD-Y-GATH	STANDING STONE	None
19	WHITE STONE	UNKNOWN	None
24	NANT Y GROES	FINDSPOT	None
25	NANT Y GROES	FINDSPOT	None

26	PARK TRENCH	UNKNOWN	None
27	PARK MAEN;RHYD-MAEN-GWYN	STANDING STONE	None
28	PARK CARREG WEN	STANDING STONE	None
29	PARK BERTH MAWR	UNKNOWN	None
30	PARK CRIG R'ADARN	ROUND BARROW	None
31	PARK PEN Y CEIRAU	UNKNOWN	None
32	LLANFYRNACH	FINDSPOT	None
33	TREFAWR;CADAIR MAXEN	GRANGE	None
34	BLAENPEDRAN	GRANGE	None
35	LLANFYRNACH	ROUND BARROW	None
36	LLANFYRNACH	ROUND BARROW	None
37	DYFNANT	QUARRY	None
38	BRYNGWYDDIL	QUARRY	None
40	LLANFYRNACH	LEAT	None
41	LLANFYRNACH BRIDGE	BRIDGE	None
42	LLANFYRNACH	RAILWAY STATION	None
44	ST BRYNACH'S	CHURCH	None
45	PARKE MELIN	NATURAL FEATURE	None
46	PARK POUND	POUND?	None
47	PANTYGWYDDEL	MANSION	None
49	BLAIDDBWLL MILL	MILL	None
50	CLYN-FERGAM	COTTAGE	None
51	FRON-HAUL	COTTAGE	None
53	LIGHT	COTTAGE	None
55	MAENGWYN-HIR VILLA	COTTAGE	None
56	LLANFYRNACH PARISH CHURCH;ST BRYNACH'S	CHURCHYARD	None
58	ENTRANCE GATES TO CHURCHYARD OF CHURCH OF ST BRYNACH	GATE	None
59	LLANFYRNACH MINE CHIMNEY	CHIMNEY	None
61	BLAIDDBWLL MILL	MILL RACE	None

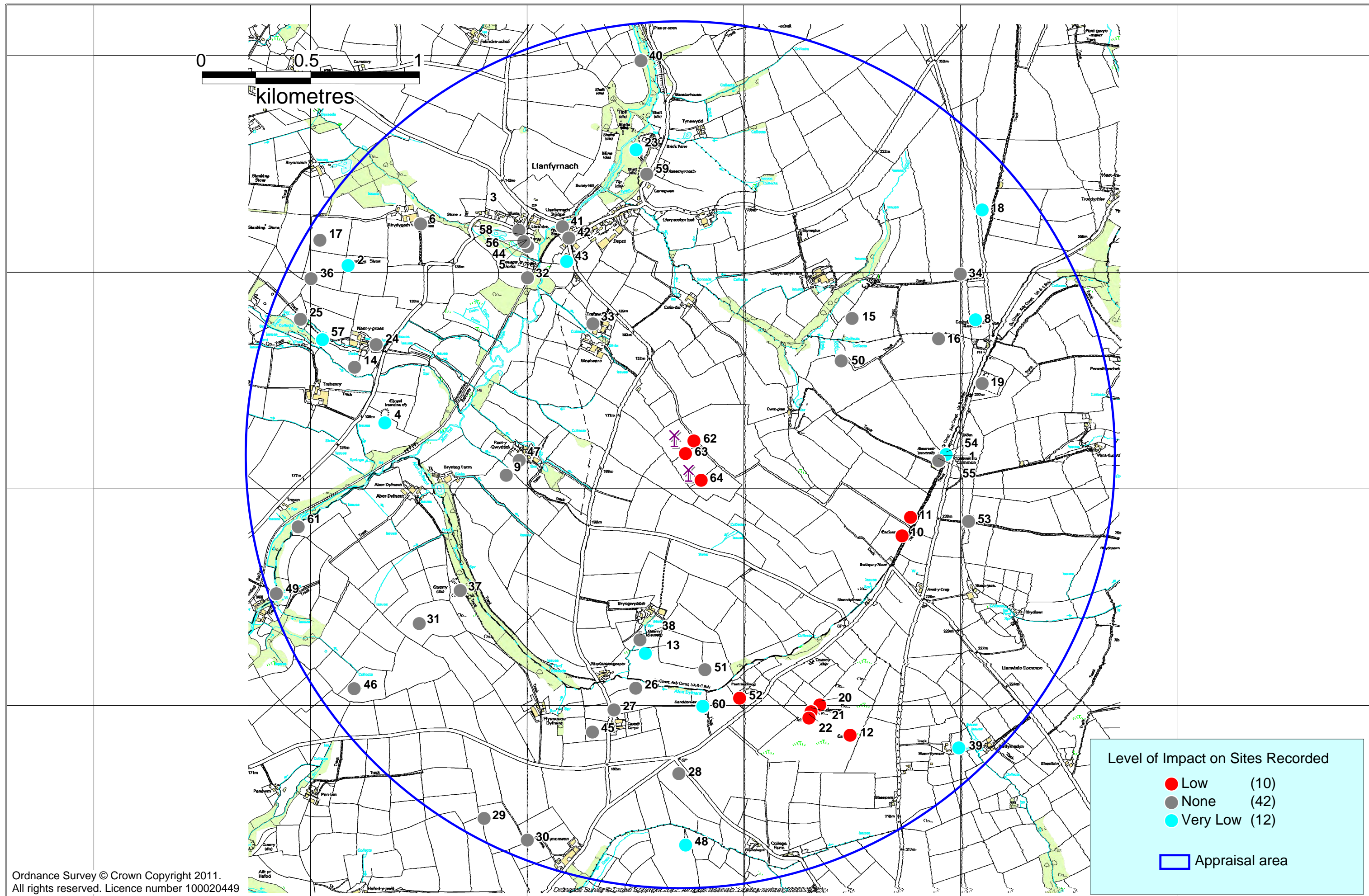


Figure 7: Sites showing impacts, labelled with Project ID number

10. Historic Landscape Aspects Relating to the Trefawr Proposed Turbine

10.1 The following aspects of the historic environment around the Trefawr proposed turbine site have also been considered by this appraisal, as required by the brief supplied by the Dyfed Archaeological Trust Heritage Management Section (DAT, HM, Undated);

a) Scheduled Ancient Monuments in their settings

There are seven Scheduled Ancient Monument (SAMs) within the appraisal area, all of which are over 1 kilometre away from the proposed turbines. There will be no physical impact on any SAM, only indirect impact caused by intervisibility over distance and assessed as being Low or Very Low for four out of seven SAMs.

There would be no impact on

- the Rhyd y Gath inscribed stone (ID number 6), which lies in a hedge bank, formerly having been used as a gatepost.
- Llanfyrnach medieval motte (ID number 3), is covered in trees
- Maengwyn Hir standing stones (ID number 1) is hidden behind a high hedge.

Three SAMs are thought to be likely to have a Very Low impact, due to long range intervisibility with the proposed development;

- Castell y Blaidd (ID number 8),
- a medieval chapel (ID number 4),
- Parc y Maen ID number 2

Crug Elwin round barrow (ID number 12) is Low impact as it would have greater intervisibility with the proposed development than the other SAMs.

b) Non-scheduled Ancient Monuments in their settings

The significance of Non-scheduled Ancient Monuments is addressed in Appendix C. Potential impacts on Non-scheduled Ancient Monuments are included in Appendix A. There are no direct, physical impacts on any of these monuments, other than a Low impact on limited elements of the field system (ID number 63) immediately around the development site. In a small number of instances a Low or Very Low, indirect, visual impact was identified, none of which were considered significant.

c) Newly identified sites of historic importance

The only newly recorded sites of historic importance recorded for this appraisal were a hollow way on the northeast of the fields where the turbines would be located (ID number 62) and a field boundary between the two field parcels (ID number 63). The details of these sites are included in Appendices A & C.

d) Listed Buildings in their settings

There are four Listed Buildings within the appraisal area. There would be no impact, direct or indirect, on three of these: the chimney at Llanfyrnach lead mine (ID number 59), St Brynach's church (ID number 44) and its entrance gates (ID number 58). The sites are low-lying in a valley to the northwest of the proposed turbine locations. They are surrounded by trees which shield the sites from the turbines and also restrict the setting of the monuments. There would be a Very Low indirect impact on the clom cottage at Dandderwen (ID number 60), which is over 1km from the proposed turbines. It may be partly intervisible with the upper part of the turbine, although hedgerows and trees may disrupt the view northwards but the setting of the cottage will not be directly affected.

e) Non-statutory buildings of local importance

No non-statutory buildings of local importance were identified as being affected by the proposed development.

f) Registered Parks & Gardens and their essential settings.

There are no Registered Parks and Gardens within the overall study area.

g) Registered Historic Landscapes

The development site does not lie in a Registered Historic Landscape, although the Pentre Galar HLCA of the Preseli Historic Landscape lies just outside the northwestern side of the search area.

h) Non-registered Historic Landscapes

There are no identified non-registered Historic Landscapes within the overall study area.

i) LANDMAP and landscape characterisation information

The proposed turbines would lie within the extensive Trelech area, PMBRKHL42474, in the Historic Landscape Aspect. This area has been evaluated as High due to the “*multi-period character of the archaeological resource, which spans the late Neolithic/early Bronze Age period through to the present day and includes substantial remains of post-medieval industrial extractive activity.*”

Although the proposed turbines are within a kilometre of some of the recorded Bronze Age features, there would be no physical impact caused to any known monument and the development would not directly affect the setting of any individual monument or group of monuments.

j) Conservation Area

There are no Conservation Areas within the overall study area.

k) Tir Gofal interests or requirements

No Tir Gofal interests were identified.

l) Buried archaeological potential

There was no identifiable buried archaeological potential at the proposed turbine sites at Trefawr. There is also no surface, map, aerial photographic or documentary evidence suggestive of buried archaeology at the proposed development site.

m) Palaeoenvironmental potential

No palaeoenvironmental potential can be identified at the Trefawr Farm turbines site. They are situated in a pasture fields on a north west facing slope which is relatively well-drained.

n) Hedgerows and field patterns

The proposed development would be located in two pasture fields, which have remained consistent in size and shape since the time of the tithe survey of 1844. The fields appear to have been remodelled between the 1819 Ordnance Survey map and the tithe map. The access track will pass through existing gaps in field boundaries (ID numbers 63 & 64) The gaps will need to be widened but this will not effect the integrity of the boundary or field pattern. The proposed development will not change the character of the existing field system or have a significant effect on any field boundary banks.

o) Ancient woodland

There are no areas of Ancient and Semi-natural Woodland within the appraisal area.

p) Place-names

There are no significant field-names in close association with the proposed development site. The tithe map of 1844 does not give field names.

q) Cumulative impact

Other turbines will be visible from the proposed development site at long range. The closest visible turbine is a single turbine 2.3km to the north-northeast, near Tegryn. The long-established Llanboidy windfarm is visible 3km to the south. The addition of these turbines to the landscape has not significantly impacted on the field patterns of the local landscape or impacted on the archaeological resource.



Plate 2: Field boundary (ID number 63) looking west.

11. Conclusion

11.1 There would not be a significant impact on the historic environment or on individual historic assets in relation to the proposed development of the proposed wind turbine at Trefawr, Llanfyrnach.

11.2 No sites have been found to be likely to be exposed to moderate or high impact, either in terms of direct physical or indirect visual impact. Most sites which would experience a low impact would only be exposed to low, indirect visual impact, generally over distances of a kilometre or more to the southeast.

11.3 Only the field boundaries in immediate proximity to the development would experience a physical impact, which would consist of widening of existing gaps by 1.2 metres to carry the access track and cable trench. The integrity of the field pattern would not be compromised and the field boundaries themselves are thought to date to the early 19th century.

11.2 The access track is over a kilometre long and runs across the higher ground of the former Llanwinio Common. Its southeastern end is only 160 metres away from one of several features now thought to be pond barrows.

11.4 On the basis of this appraisal, there is no adverse impact on the historic environment but if the proposal receives planning permission, a watching brief on groundworks for the access track should be considered.

12. Reporting

12.1 Copies of this report will be provided to the client and the Regional Historic Environment Record.

13. References

13.1 Map sources

Ordnance Survey, 1810, 2" to 1 mile Original Surveyors drawing

Ordnance Survey, 1819, 1" to a mile survey

Ordnance Survey, 1890, 1:2500, 1st edition

Ordnance Survey, 1907, 1:2500 2nd edition

Llanfyrnach parish tithe map 1844 and schedule, 1838

13.2 Web-based materials

English Heritage, 2011, *The Setting of Heritage Assets*

RCAHMW, Historic Wales Portal

13.3 Published sources

Cadw, 2011, *Conservation Principles for the sustainable management of the historic environment of Wales*,

Cadw & CCW, 2007, *Guide to the Good Practice on using the Register of Landscapes of Historic Interest in Wales in the planning and development process*.

Welsh Office, 1996, *Planning and the Historic Environment: Archaeology* Welsh Office Circular 60/96

13.4 Unpublished sources

Dyfed Archaeological Trust, Historic Environment Record

DAT HM, Undated, *Generic Brief for the preparation of an historic environment appraisal*

DAT HM, 2013, Letter to the planning authority *Re: 12/0862/PA Trefawr, Llanfyrnach, Erection of 2 Wind Turbines SN2274/3008*

Poucher, P. 2011, *Possible Pond Barrows near Llanfyrnach, Pembrokeshire Geophysical Survey and Archaeological Evaluation*

Trysor, 2013, *Specification for an Historic Environment Appraisal at Trefawr Farm, Llanfyrnach, Pembrokeshire*

Jenny Hall & Paul Sambrook

Trysor,

July 2013

Appendix A: Trefawr Impacts

ID number: 1
Is there a Direct Impact: No
Is there an Indirect Impact: No
Overall Impact: None

The view towards the proposed turbines would be blocked by a high garden hedge, therefore the sites are not intervisible.

=====

ID number: 2
Is there a Direct Impact: No
Is there an Indirect Impact: Yes
Overall Impact: Very Low

Intervisible with the proposed development.
 The stone is likely to be intervisible with the proposed turbine, but at a distance of 1.7km. The development would not affect the setting of the stone.

=====

ID number: 3
Is there a Direct Impact: No
Is there an Indirect Impact: No
Overall Impact: None

This motte is not intervisible with the proposed turbine, from which it is sheltered by trees. Its setting would not be affected by the development.

=====

ID number: 4
Is there a Direct Impact: No
Is there an Indirect Impact: Yes
Overall Impact: Very Low

This site is likely to be intervisible with the proposed turbines, but at a distance of 1.3km. The setting of the monument will not be affected by the development.

=====

ID number: 5
Is there a Direct Impact: No
Is there an Indirect Impact: No
Overall Impact: None

This stone has been lost and its location not recorded. It was formerly in the parish church.

=====

ID number: 6
Is there a Direct Impact: No
Is there an Indirect Impact: No
Overall Impact: None

This stone lies 1.5km from the proposed turbine and is not in its original location, having been moved for reuse as a gatepost.

ID number:	7	
	Is there a Direct Impact:	No
	Is there an Indirect Impact:	No
Overall Impact:	None	These two standing stones were mentioned in 1911 but have not been seen since. No evidence of them is known to survive.
=====		
ID number:	8	
	Is there a Direct Impact:	No
	Is there an Indirect Impact:	Yes
Overall Impact:	Very low	The site of the barrow is likely to be intervisible with the proposed turbine, but at a distance of 1.5km. The setting of this already damaged and excavated barrow would not otherwise be affected by the development.
=====		
ID number:	9	
	Is there a Direct Impact:	No
	Is there an Indirect Impact:	No
Overall Impact:	None	These two standing stones were mentioned in 1911 but have not been seen since. No evidence of them is known to survive.
=====		
ID number:	10	
	Is there a Direct Impact:	No
	Is there an Indirect Impact:	Yes
Overall Impact:	Low	The feature is 1km to the east of the proposed turbine site, which does not interrupt the relationship between this monument and others in the group. The monument will be intervisible with the turbine.
=====		
ID number:	11	
	Is there a Direct Impact:	No
	Is there an Indirect Impact:	Yes
Overall Impact:	Low	The feature is 1km to the east of the proposed turbine site, which does not interrupt the relationship between this monument and others in the group. The monument will be intervisible with the turbine.
=====		
ID number:	12	
	Is there a Direct Impact:	No
	Is there an Indirect Impact:	Yes
Overall Impact:	Low	The barrow is 1.4km to the southeast of the proposed turbines. The development would be intervisible with the barrow but not directly affect its setting.
=====		

ID number:	13	
Is there a Direct Impact:	No	
Is there an Indirect Impact:	Yes	
Overall Impact:	Very Low	The proposed turbines may be partly visible to the north, although likely to be at least partly blocked from view by trees and Bryngwyddil farmstead. The setting of the spring would not be directly affected.
=====		
ID number:	14	
Is there a Direct Impact:	No	
Is there an Indirect Impact:	No	
Overall Impact:	None	There are no archaeological features known at this site.
=====		
ID number:	15	
Is there a Direct Impact:	No	
Is there an Indirect Impact:	No	
Overall Impact:	None	There are no archaeological features known at this site.
=====		
ID number:	16	
Is there a Direct Impact:	No	
Is there an Indirect Impact:	No	
Overall Impact:	None	No archaeological feature has been identified at this site so no evaluation can be made of any impact.
=====		
ID number:	17	
Is there a Direct Impact:	No	
Is there an Indirect Impact:	No	
Overall Impact:	None	This stone is no longer in place.
=====		
ID number:	18	
Is there a Direct Impact:	No	
Is there an Indirect Impact:	Yes	Intervisible with proposed turbine site
Overall Impact:	Very Low	Although intervisible with the proposed development, it is 1.7km away. The development would not affect the setting of this feature.
=====		

ID number:	19	
Is there a Direct Impact:	No	
Is there an Indirect Impact:	No	
Overall Impact:	None	This site appears to have been destroyed or obscured by the creation of a yard area since 1955, but no archaeological feature has been proven here.
=====		
ID number:	20	
Is there a Direct Impact:	No	
Is there an Indirect Impact:	Yes	
Overall Impact:	Low	The feature is 1.2km to the southeast of the proposed turbine site. The turbines would not interrupt the relationship between this monument and others in the group. It would be intervisible with the turbine but its setting not significantly affected
=====		
ID number:	21	
Is there a Direct Impact:	No	
Is there an Indirect Impact:	No	
Overall Impact:	Low	The feature is 1.2km to the southeast of the proposed turbine site. The turbines would not interrupt the relationship between this monument and others in the group. It would be intervisible with the turbine but its setting not significantly affected
=====		
ID number:	22	
Is there a Direct Impact:	No	
Is there an Indirect Impact:	No	
Overall Impact:	Low	The feature is 1.2km to the southeast of the proposed turbine site. The turbines would not interrupt the relationship between this monument and others in the group. It would be intervisible with the turbine but its setting not significantly affected
=====		
ID number:	23	
Is there a Direct Impact:	No	
Is there an Indirect Impact:	Yes	
Overall Impact:	Very Low	The mine site is likely to be intervisible with the proposed turbine site, but at a distance of over 1.2 km. The development will have no affect on the setting of the mine.
=====		

ID number:	24	
	Is there a Direct Impact:	No
	Is there an Indirect Impact:	No
Overall Impact:	None	This artefact, a Neolithic perforated stone, has been moved from its original location and is now in the National Museum of Wales.
=====		
ID number:	25	
	Is there a Direct Impact:	No
	Is there an Indirect Impact:	No
Overall Impact:	None	This artefact has been removed from its location and the development would have no affect on it.
=====		
ID number:	26	
	Is there a Direct Impact:	No
	Is there an Indirect Impact:	No
Overall Impact:	None	No archaeology identified in association with this place name.
=====		
ID number:	27	
	Is there a Direct Impact:	No
	Is there an Indirect Impact:	No
Overall Impact:	None	There is no known archaeological feature associated with this record.
=====		
ID number:	28	
	Is there a Direct Impact:	No
	Is there an Indirect Impact:	No
Overall Impact:	None	There is no archaeological feature associated with this record.
=====		
ID number:	29	
	Is there a Direct Impact:	No
	Is there an Indirect Impact:	No
Overall Impact:	None	There is no archaeological feature associated with this record.
=====		
ID number:	30	
	Is there a Direct Impact:	No
	Is there an Indirect Impact:	No
Overall Impact:	None	There is no known archaeological feature associated with this record.
=====		

ID number: 31
Is there a Direct Impact: No
Is there an Indirect Impact: No
Overall Impact: None No archaeological feature has been identified at this site.

=====

ID number: 32
Is there a Direct Impact: No
Is there an Indirect Impact: No
Overall Impact: None This artefact was found at an unrecorded location in the district before 1846. No assessment can be made of its significance.

=====

ID number: 33
Is there a Direct Impact: No
Is there an Indirect Impact: No
Overall Impact: None There are no known archaeological or physical features associated with the grange.

=====

ID number: 34
Is there a Direct Impact: No
Is there an Indirect Impact: No
Overall Impact: None There are no known archaeological or physical features associated with the grange.

=====

ID number: 35
Is there a Direct Impact: No
Is there an Indirect Impact: No
Overall Impact: None This record relates to a barrow reported in the 19th century which has not been located since and its exact location and existence are unproven.

=====

ID number: 36
Is there a Direct Impact: No
Is there an Indirect Impact: No
Overall Impact: None This record relates to a barrow reported in the 19th century which has not been located since and its exact location and existence are unproven.

=====

ID number: 37
Is there a Direct Impact: No
Is there an Indirect Impact: No
Overall Impact: None

The quarry is wooded and there would be no view towards the proposed development. The turbines would not affect the setting of the site.

=====

ID number: 38
Is there a Direct Impact: No
Is there an Indirect Impact: No
Overall Impact: None

The quarry is 800m from the proposed turbines and its setting would not be affected by the development. The view towards the turbines is blocked by trees and the farmstead of Bryngwyddil.

=====

ID number: 39
Is there a Direct Impact: No
Is there an Indirect Impact: Yes
Overall Impact: Very Low

The tops of the proposed turbines may be visible, but at a distance of 1.75km with no affect on the setting of the site. Trees and hedgerows may interrupt the view.

=====

ID number: 40
Is there a Direct Impact: No
Is there an Indirect Impact: No
Overall Impact: None

=====

ID number: 41
Is there a Direct Impact: No
Is there an Indirect Impact: No
Overall Impact: None

Not intervisible with the proposed turbines and will not have its setting affected by the development.

=====

ID number: 42
Is there a Direct Impact: No
Is there an Indirect Impact: No
Overall Impact: None

The station no longer exists. The view towards the proposed turbines appears to be blocked by the buildings of Mansel Davies' haulage firm.

=====

ID number: 43
Is there a Direct Impact: No
Is there an Indirect Impact: Yes
Overall Impact: Very Low

Probably intervisible with the proposed turbines, but the house faces to the northeast, away from the development site. The setting of the house will not be affected.

=====

ID number: 44
Is there a Direct Impact: No
Is there an Indirect Impact: No
Overall Impact: None

This church is not intervisible with the proposed turbine, from which it is sheltered by trees. Its setting would not be affected by the development.

=====

ID number: 45
Is there a Direct Impact: No
Is there an Indirect Impact: No
Overall Impact: None

This is not an archaeological feature.

=====

ID number: 46
Is there a Direct Impact: No
Is there an Indirect Impact: No
Overall Impact: None

No archaeological feature has been identified in association with this record.

=====

ID number: 47
Is there a Direct Impact: No
Is there an Indirect Impact: No
Overall Impact: None

It is thought that the turbines will not be visible from this location. The aspect of the house is also to the north-northeast, not towards the turbines over 700m to the east.

=====

ID number: 48
Is there a Direct Impact: No
Is there an Indirect Impact: Yes
Overall Impact: Very Low

This former cottage is 1.7km from the proposed development and may just be intervisible with the top of the turbines. Its setting will not be affected however. The cottage no longer stands.

ID number:	49	
	Is there a Direct Impact:	No
	Is there an Indirect Impact:	No
Overall Impact:	None	The mill site is nearly 2km from the proposed development site and the view towards it is screened by trees. The setting of the mill site would not be affected by the development.
=====		
ID number:	50	
	Is there a Direct Impact:	No
	Is there an Indirect Impact:	No
Overall Impact:	None	The site is now ruined and beneath mature trees, which would block the view towards the proposed development.
=====		
ID number:	51	
	Is there a Direct Impact:	No
	Is there an Indirect Impact:	No
Overall Impact:	None	The cottage does not survive and the view north towards the proposed turbines is screened by a hedgerow and mature trees close to the cottage site.
=====		
ID number:	52	
	Is there a Direct Impact:	No
	Is there an Indirect Impact:	Yes
Overall Impact:	Low	This cottage is probably intervisible with the proposed turbines, 1km to the north-northwest, but its setting is not affected.
=====		
ID number:	53	
	Is there a Direct Impact:	No
	Is there an Indirect Impact:	No
Overall Impact:	None	This ruined cottage lies 1.3km east of the proposed development and trees block the view to the west so the two sites are not intervisible.
=====		
ID number:	54	
	Is there a Direct Impact:	No
	Is there an Indirect Impact:	Yes
Overall Impact:	Very Low	The main aspect of this building faces east, away from the proposed development. It is likely to be intervisible with the turbines to the rear, at a distance of 1.1km, and its setting will not be significantly affected.

=====

ID number: 55

Is there a Direct Impact: No

Is there an Indirect Impact: No

Overall Impact: None

This cottage has been replaced by an agricultural shed.

=====

ID number: 56

Is there a Direct Impact: No

Is there an Indirect Impact: No

Overall Impact: None

This churchyard is not intervisible with the proposed turbine, from which it is sheltered by trees. Its setting would not be affected by the development.

=====

ID number: 57

Is there a Direct Impact: No

Is there an Indirect Impact: No

Overall Impact: Very Low

This stone may be intervisible with the proposed turbine site, but 1.7km away from it. There is some doubt as to whether the stone is antiquity.

=====

ID number: 58

Is there a Direct Impact: No

Is there an Indirect Impact: No

Overall Impact: None

Not intervisible with the proposed development, which will not affect their setting.

=====

ID number: 59

Is there a Direct Impact: No

Is there an Indirect Impact: No

Overall Impact: None

This site is screened from the proposed turbine site, over 1km away to the south, by mature trees.

=====

ID number: 60

Is there a Direct Impact: No

Is there an Indirect Impact: Yes

Overall Impact: Very Low

This cottage is over 1km from the proposed turbines and may be partly visible with the upper part of the turbine, although hedgerows and trees may disrupt the view northwards. The setting of the cottage will not be directly affected.

=====

ID number: 61
Is there a Direct Impact: No
Is there an Indirect Impact: No
Overall Impact: None

This feature is 1.8km to the west-southwest of the proposed development and at lower altitude. It may not be intervisible, but trees screen the view anyway and the turbine would not affect the setting of the leat.

=====

ID number: 62
Is there a Direct Impact: No
Is there an Indirect Impact: Yes

The hollow way lies along the northeastern boundaries of the field parcels in which the turbines would be located so they would be intervisible, but from within the sunken hollow way they would not have a noticeable impact.

Overall Impact: Low

The turbines would be within 70 metres of the hollow way but would not impact significantly on the setting of the hollow way which is best observed from within it.

=====

ID number: 63
Is there a Direct Impact: Yes
Is there an Indirect Impact: Yes

The access trench and cable trench between the two turbines will pass through the boundary using an existing gateway. This will need to be widened by up to 1.2 metres

The field boundary lies between the two turbines, so there will be an indirect, visual impact on the field boundary

Overall Impact: Low

The field boundary will be directly and indirectly affected by the turbines, but the overall integrity of the feature will not be affected. It is also of minor importance and probably of 19th century date.

=====

ID number: 64
Is there a Direct Impact: Yes
Is there an Indirect Impact: Yes

The access track to the two turbines will pass through an existing gap in the boundary which will need to be widened.

The field boundary lies to the southeast of the southernmost two turbines, so there will be an indirect, visual impact on the field boundary

Overall Impact: Low

The field boundary will be directly and indirectly affected by the turbines, but the overall integrity of the feature will not be affected. It is also of minor importance and probably of 19th century date.

=====

Appendix B: Written Descriptions Of Newly Recorded Archaeological Sites

ID number: 62 TREFAWR HOLLOW WAY
HER PRN: NMR NPRN: 0
NGR: SN2277030230 Grid reference taken at point along linear site
Broadclass: Transport
Period: Medieval?;Post Medieval
Form: Earthwork **Condition:** Intact
Site Status: **SAM number:** **LB number:** 0 **grade:**
Description: This hollow way was in use as a road on the 1810 Ordnance Survey Original Surveyors Drawing. It ran southeast from SN2256030600, to the south of Llanfyrnach village, between the fields and up onto the higher unenclosed ground of Llanwinio Common. The Ordnance Survey have continued to show the hollow way up to the present day although it is now blocked in places and partially overgrown. It is up to 5 metres broad and at its western end sunk up to 2 metres. Either side is defined by overgrown hedges/trees.
Significance: Locally Important

ID number: 63 TREFAWR FIELD BOUNDARY
HER PRN: NMR NPRN: 0
NGR: SN2273130171 Grid reference taken at point along linear site
Broadclass: Monument <By Form>
Period: Post Medieval
Form: Earthwork **Condition:** Near Intact
Site Status: **SAM number:** **LB number:** 0 **grade:**
Description: This field boundary consists of an earthen bank, topped by an outgrown hedge and post and wire fencing. It is eroded in places. The boundary does not appear to be shown on the 1810 Ordnance Survey Original Surveyors Drawing, but to be in place on the tithe map of 1844, so probably dates to the first half of the 19th century.
Significance: Minor Importance

ID number: 64 TREFAWR FIELD BOUNDARY
HER PRN: NMR NPRN: 0
NGR: SN2280330053 Grid reference taken at point along linear site
Broadclass: Monument <By Form>
Period: Post Medieval
Form: Earthwork **Condition:** Damaged
Site Status: **SAM number:** **LB number:** 0 **grade:**
Description: This field boundary consists of an earthen bank, topped by an outgrown hedge and post and wire fencing. It is eroded in places and does not form a impervious barrier between the two field parcels. The boundary does not appear to be shown on the 1810 Ordnance Survey Original Surveyors Drawing, but to be in place on the tithe map of 1844, so probably dates to the first half of the 19th century.
Significance: Minor Importance

Appendix C:

Site Appraisals Within Study Area

ID number: 1 MAENGWYN-HIR STANDING STONE
HER PRN: 1070 **NMR NPRN:**
NGR: SN2383330182 Grid reference taken at centre of site
Period: Bronze Age **Broadclass:** Religious Ritual and Funerary
Form: Other Structure **Condition:** Restored
Site Status: Schedule **SAM number:** CM094 **LB number:** **grade:**
Rarity: Not common
Reference: Regional HER
Documentation:
Group Value: Unknown
Evidential Value: Stone re-erected in its original position
Historical Value: Mentioned in historic and modern sources
Aesthetic Value: None
Communal Value: None
Significance: Nationally Important

ID number: 2 PARC Y MAEN STANDING STONE
HER PRN: 1074 **NMR NPRN:** 304109
NGR: SN2117131059 Grid reference taken at centre of site
Period: Bronze Age **Broadclass:** Religious Ritual and Funerary
Form: Other Structure **Condition:** Near Intact
Site Status: Schedule **SAM number:** PE351 **LB number:** **grade:**
Rarity: Not common
Reference:
Documentation:
Group Value: Other standing stones are found within 500m to the northwest
Evidential Value: Still in situ
Historical Value: Mentioned in Archaeologia Cambrensis, 1911
Aesthetic Value: Painted by Mrs J.C. Young in 1981
Communal Value: None
Significance: Nationally Important

ID number: 3 LLANFYRNACH MOTTE
HER PRN: 1075 **NMR NPRN:** 304112
NGR: SN21963122 Grid reference taken at centre of site
Period: Medieval **Broadclass:** Monument <By Form>;Defence
Form: Earthwork **Condition:** Damaged
Site Status: Schedule **SAM number:** PE097 **LB number:** **grade:**
Rarity: Not rare
Reference:
Documentation:
Group Value: Close to medieval parish church
Evidential Value: The motte remains undisturbed, now tree-covered.
Historical Value: None
Aesthetic Value: None
Communal Value: None
Significance: Nationally Important

ID number: 4 THE CHAPEL CHAPEL
HER PRN: 1076 **NMR NPRN:**
NGR: SN21343034 Grid reference taken at centre of site
Period: Medieval **Broadclass:** Religious Ritual and Funerary
Form: Earthwork **Condition:** Damaged
Site Status: Schedule **SAM number:** PE098 **LB number:** **grade:**
Rarity: Not common
Reference: Regional HER
Documentation:
Group Value: None
Evidential Value: Earthwork site
Historical Value: None
Aesthetic Value: None
Communal Value: Former place of worship and burial
Significance: Nationally Important

ID number: 5 TAVUSI STONE INSCRIBED STONE
HER PRN: 1078 **NMR NPRN:**
NGR: SN22003115 Unknown
Period: Early Medieval **Broadclass:** Religious Ritual and Funerary
Form: Other Structure **Condition:** Destroyed
Site Status: **SAM number:** **LB number:** **grade:**
Rarity: Not common
Reference: Regional HER
Documentation:
Group Value: Unknown
Evidential Value: Documentary only, stone now lost
Historical Value: Mentioned in antiquarian sources
Aesthetic Value: None
Communal Value: None
Significance: Unknown

ID number: 6 RHYD-Y-GATH CROSS INSCRIBED STONE
HER PRN: 1079 **NMR NPRN:** 304111
NGR: SN2150631252 Grid reference taken at centre of site
Period: Early Medieval **Broadclass:** Religious Ritual and Funerary
Form: Other Structure **Condition:** Moved
Site Status: Schedule **SAM number:** PE233 **LB number:** **grade:**
Rarity: Not common
Reference: Edwards, N, 2007, A Corpus of Early Medieval Inscribed Stones and Stone Sculpture in Wales, Vol.2, South West Wales.
Documentation:
Group Value: Unknown
Evidential Value: Stone now in a hedge bank
Historical Value: Mentioned in historic and modern sources
Aesthetic Value: None
Communal Value: None
Significance: Nationally Important

ID number: 7 PANTYGWYDDIL STANDING STONE
HER PRN: 1087 **NMR NPRN:**
NGR: SN219301
Period: Bronze Age **Broadclass:** Religious Ritual and Funerary
Form: Documents **Condition:** Unknown
Site Status: **SAM number:** **LB number:** **grade:**
Rarity: Not rare
Reference:
Documentation:
Group Value: None
Evidential Value: Documents only
Historical Value: Mentioned by the RCAHMW in 1911
Aesthetic Value: None
Communal Value: None
Significance: Unknown

ID number: 8 CASTELL Y BLAIDD ROUND BARROW
HER PRN: 1102 **NMR NPRN:**
NGR: SN24073079 Grid reference taken at centre of site
Period: Bronze Age **Broadclass:** Religious Ritual and Funerary
Form: Earthwork **Condition:** Near Destroyed
Site Status: Schedule **SAM number:** PE207 **LB number:** **grade:**
Rarity: Not rare
Reference: Regional HER
Documentation:
Group Value: One of several round barrows on high ground east of Llanfyrnach
Evidential Value: Damaged and excavated earthwork mound in poor condition
Historical Value: None
Aesthetic Value: None
Communal Value: None
Significance: Nationally Important

ID number: 9 PANT Y GWYDDIL STANDING STONE
HER PRN: 1213 **NMR NPRN:**
NGR: SN219301 Unknown
Period: Bronze Age **Broadclass:** Religious Ritual and Funerary
Form: Documents **Condition:** Unknown
Site Status: **SAM number:** **LB number:** **grade:**
Rarity: Not rare
Reference: Regional HER
Documentation:
Group Value: None
Evidential Value: Documents only
Historical Value: Mentioned by the RCAHMW in 1911
Aesthetic Value: None
Communal Value: None
Significance: Unknown

ID number: 10 BLAEN GORS POND BARROW?
HER PRN: 3923 **NMR NPRN:** 304210
NGR: SN23732980 Grid reference taken at centre of site
Period: Bronze Age? **Broadclass:** Religious Ritual and Funerary
Form: Earthwork **Condition:** Damaged
Site Status: **SAM number:** **LB number:** **grade:**
Rarity: Rare
Reference: Regional HER
Documentation:
Group Value: One of several similar earthworks on the high ground east of Llanfyrnach
Evidential Value: Earthwork
Historical Value: Recent geophysical and topographical survey
Aesthetic Value: None
Communal Value: None
Significance: Regionally Important

ID number: 11 BLAEN GORS POND BARROW?

HER PRN: 3924 **NMR NPRN:**

NGR: SN23772988 Grid reference taken at centre of site

Period: Bronze Age? **Broadclass:** Religious Ritual and Funerary

Form: Earthwork **Condition:** Destroyed

Site Status: **SAM number:** **LB number:** **grade:**

Rarity: Rare

Reference: Regional HER

Documentation:

Group Value: One of several similar earthworks on the high ground east of Llanfyrnach

Evidential Value: Damaged earthwork

Historical Value: Partly excavated in 2010 by DAT

Aesthetic Value: None

Communal Value: None

Significance: Regionally Important

ID number: 12 CRUGELWIN ROUND BARROW

HER PRN: 3931 **NMR NPRN:**

NGR: SN23492888 Grid reference taken at centre of site

Period: Bronze Age **Broadclass:** Religious Ritual and Funerary

Form: Earthwork **Condition:** Near Intact

Site Status: Schedule **SAM number:** CM130 **LB number:** **grade:**

Rarity: Not rare

Reference: Regional HER

Documentation:

Group Value: One of a group of prehistoric monuments on the high ground to the east of Llanfyrnach

Evidential Value: Earthwork site

Historical Value: Mentioned in historic and modern sources

Aesthetic Value: None

Communal Value: None

Significance: Nationally Important

ID number: 13 FFYNNON FYRNACH HOLY WELL
HER PRN: 5075 **NMR NPRN:**
NGR: SN2254429265 Grid reference taken at centre of site
Period: Medieval **Broadclass:** Religious Ritual and Funerary
Form: Landform **Condition:** Intact
Site Status: **SAM number:** **LB number:** **grade:**
Rarity: Not common
Reference: Regional HER
Documentation:
Group Value: None
Evidential Value: Spring still runs but has been channelled
Historical Value: Mentioned in historic and modern sources
Aesthetic Value: None
Communal Value: Possibly once used as a holy or healing well
Significance: Locally Important

ID number: 14 NANT Y GROES CROSS?
HER PRN: 5096 **NMR NPRN:**
NGR: SN212306 Grid reference taken at centre of site
Period: Medieval **Broadclass:** Religious Ritual and Funerary
Form: Place-name **Condition:** Unknown
Site Status: **SAM number:** **LB number:** **grade:**
Rarity: Not common
Reference: Regional HER
Documentation:
Group Value: None
Evidential Value: Place name only
Historical Value: None
Aesthetic Value: None
Communal Value: None
Significance: Unknown

ID number: 15 PANT Y MAEN STANDING STONE
HER PRN: 5098 **NMR NPRN:**
NGR: SN235308 Grid reference taken at centre of site
Period: Bronze Age **Broadclass:** Religious Ritual and Funerary
Form: Place-name **Condition:** Unknown
Site Status: **SAM number:** **LB number:** **grade:**
Rarity: Not rare
Reference: Regional HER
Documentation:
Group Value: None
Evidential Value: Place name only
Historical Value: None
Aesthetic Value: None
Communal Value: None
Significance: Unknown

ID number: 16 CASTELL Y BLAIDD UNKNOWN
HER PRN: 7700 **NMR NPRN:**
NGR: SN239307 Grid reference taken at centre of site
Period: Unknown **Broadclass:** Unassigned
Form: Cropmark **Condition:** Unknown
Site Status: **SAM number:** **LB number:** **grade:**
Rarity: Unknown
Reference: Regional HER
Documentation:
Group Value: None
Evidential Value: Seen on an aerial photograph
Historical Value: None
Aesthetic Value: None
Communal Value: None
Significance: Unknown

ID number: 17 RHYD-Y-GATH STANDING STONE
HER PRN: 7702 **NMR NPRN:**
NGR: SN21043118 Grid reference taken at centre of site
Period: Bronze Age **Broadclass:** Religious Ritual and Funerary
Form: Other Structure **Condition:** Unknown
Site Status: **SAM number:** **LB number:** **grade:**
Rarity: Not common
Reference: Regional HER
Documentation:
Group Value: Possibly associated with other standing stones in adjacent fields
Evidential Value: Documentary, the stone has been removed in the past
Historical Value: Mentioned in antiquarian sources
Aesthetic Value: None
Communal Value: None
Significance: Unknown

ID number: 18 LLWYNCELYN-LAN UNKNOWN
HER PRN: 7703 **NMR NPRN:**
NGR: SN241313 Grid reference taken at centre of site
Period: Unknown **Broadclass:** Unassigned
Form: Earthwork **Condition:** Unknown
Site Status: **SAM number:** **LB number:** **grade:**
Rarity: Unknown
Reference: Regional HER
Documentation:
Group Value: Unknown
Evidential Value: Feature on 1955 aerial photograph
Historical Value: None
Aesthetic Value: None
Communal Value: None
Significance: Unknown

ID number: 19 WHITE STONE UNKNOWN
HER PRN: 7720 **NMR NPRN:**
NGR: SN241305 Grid reference taken at centre of site
Period: Unknown **Broadclass:** Unassigned
Form: Earthwork **Condition:** Unknown
Site Status: **SAM number:** **LB number:** **grade:**
Rarity: Unknown
Reference: Regional HER
Documentation:
Group Value: Possibly associated with PRN 7703
Evidential Value: Feature on 1955 aerial photograph
Historical Value: None
Aesthetic Value: None
Communal Value: None
Significance: Unknown

ID number: 20 BLAEN FFYNNON POND BARROW?
HER PRN: 8049 **NMR NPRN:**
NGR: SN23352902 Grid reference taken at centre of site
Period: Iron Age **Broadclass:** Religious Ritual and Funerary
Form: Earthwork **Condition:** Damaged
Site Status: **SAM number:** **LB number:** **grade:**
Rarity: Rare
Reference: Regional HER
Documentation:
Group Value: One of several similar earthworks on the high ground east of Llanfyrnach
Evidential Value: Denuded earthwork
Historical Value: Geophysical survey by DAT in 2010
Aesthetic Value: None
Communal Value: None
Significance: Regionally Important

ID number: 21 BLAEN FFYNNON POND BARROW?

HER PRN: 8050 **NMR NPRN:**

NGR: SN23312899 Grid reference taken at centre of site

Period: Iron Age **Broadclass:** Religious Ritual and Funerary

Form: Earthwork **Condition:** Damaged

Site Status: **SAM number:** **LB number:** **grade:**

Rarity: Rare

Reference: Regional HER

Documentation:

Group Value: One of several similar earthworks on the high ground east of Llanfyrnach

Evidential Value: Denuded earthwork

Historical Value: Geophysical survey by DAT in 2010

Aesthetic Value: None

Communal Value: None

Significance: Regionally Important

ID number: 22 BLAEN FFYNNON POND BARROW?

HER PRN: 8051 **NMR NPRN:**

NGR: SN23302896 Grid reference taken at centre of site

Period: Iron Age **Broadclass:** Religious Ritual and Funerary

Form: Earthwork **Condition:** Damaged

Site Status: **SAM number:** **LB number:** **grade:**

Rarity: Rare

Reference: Regional HER

Documentation:

Group Value: One of several similar earthworks on the high ground east of Llanfyrnach

Evidential Value: Denuded earthwork

Historical Value: Geophysical survey by DAT in 2010

Aesthetic Value: None

Communal Value: None

Significance: Regionally Important

ID number: 23 LLANFYRNACH SILVER LEAD LEAD MINE
MINE

HER PRN: 9703 **NMR NPRN:**

NGR: SN225316 Grid reference taken at centre of site

Period: Post Medieval **Broadclass:** Industrial

Form: Complex **Condition:** Various

Site Status: **SAM number:** **LB number:** **grade:**

Rarity: Not common

Reference: Regional HER

Documentation:

Group Value: Industrial complex of features

Evidential Value: Documentary, some features survive on site

Historical Value: Mentioned in antiquarian and modern sources

Aesthetic Value: None

Communal Value: None

Significance: Regionally Important

ID number: 24 NANT Y GROES FINDSPOT

HER PRN: 10591 **NMR NPRN:**

NGR: SN213307 Grid reference taken at centre of site

Period: Prehistoric **Broadclass:** Object

Form: Finds **Condition:** Moved

Site Status: **SAM number:** **LB number:** **grade:**

Rarity: Not common

Reference: Regional HER

Documentation:

Group Value: None

Evidential Value: Documented findspot

Historical Value: Mentioned in historic and modern sources

Aesthetic Value: None

Communal Value: None

Significance: Regionally Important

ID number: 25 NANT Y GROES FINDSPOT
HER PRN: 11500 **NMR NPRN:**
NGR: SN20953082 Unknown
Period: Neolithic **Broadclass:** Object
Form: Finds **Condition:** Moved
Site Status: **SAM number:** **LB number:** **grade:**
Rarity: Not common
Reference: Regional HER
Documentation:
Group Value: None
Evidential Value: Find now in private ownership
Historical Value: Described in modern sources
Aesthetic Value: None
Communal Value: None
Significance: Regionally Important

ID number: 26 PARK TRENCH UNKNOWN
HER PRN: 11702 **NMR NPRN:**
NGR: SN225291 Grid reference taken at centre of site
Period: Unknown **Broadclass:** Unassigned
Form: Place-name **Condition:** Unknown
Site Status: **SAM number:** **LB number:** **grade:**
Rarity: Common
Reference: Regional HER
Documentation:
Group Value: None
Evidential Value: Place-name on tithe map only
Historical Value: None
Aesthetic Value: None
Communal Value: None
Significance: Minor Importance

ID number: 27 PARK STANDING STONE
MAEN;RHYD-MAEN-GWYN
HER PRN: 11703 **NMR NPRN:**
NGR: SN224290 Grid reference taken at centre of site
Period: Bronze Age **Broadclass:** Religious Ritual and Funerary
Form: Place-name **Condition:** Unknown
Site Status: **SAM number:** **LB number:** **grade:**
Rarity: Common
Reference:
Documentation:
Group Value: None
Evidential Value: Place name on tithe map only
Historical Value: None
Aesthetic Value: None
Communal Value: None
Significance: Minor Importance

ID number: 28 PARK CARREG WEN STANDING STONE
HER PRN: 11704 **NMR NPRN:**
NGR: SN227287
Period: Bronze Age **Broadclass:** Religious Ritual and Funerary
Form: Place-name **Condition:** Unknown
Site Status: **SAM number:** **LB number:** **grade:**
Rarity: Common
Reference:
Documentation:
Group Value: None
Evidential Value: Place name on tithe map only
Historical Value: None
Aesthetic Value: None
Communal Value: None
Significance: Minor Importance

ID number: 29 PARK BERTH MAWR UNKNOWN
HER PRN: 11705 **NMR NPRN:**
NGR: SN218285 Grid reference taken at centre of site
Period: Unknown **Broadclass:** Unassigned
Form: Place-name **Condition:** Unknown
Site Status: **SAM number:** **LB number:** **grade:**
Rarity: Common
Reference: Regional HER
Documentation:
Group Value: None
Evidential Value: Place name on tithe map only
Historical Value: None
Aesthetic Value: None
Communal Value: None
Significance: Minor Importance

ID number: 30 PARK CRIG R'ADARN ROUND BARROW
HER PRN: 11706 **NMR NPRN:**
NGR: SN220284 Grid reference taken at centre of site
Period: Bronze Age **Broadclass:** Religious Ritual and Funerary
Form: Place-name **Condition:** Unknown
Site Status: **SAM number:** **LB number:** **grade:**
Rarity: Not rare
Reference:
Documentation:
Group Value: None
Evidential Value: Place name on tithe map only
Historical Value: None
Aesthetic Value: None
Communal Value: None
Significance: Locally Important

ID number: 31 PARK PEN Y CEIRAU UNKNOWN
HER PRN: 11708 **NMR NPRN:**
NGR: SN215294 Grid reference taken at centre of site
Period: Unknown **Broadclass:** Unassigned
Form: Place-name **Condition:** Unknown
Site Status: **SAM number:** **LB number:** **grade:**
Rarity: Unknown
Reference: Regional HER
Documentation:
Group Value: None
Evidential Value: Place name on tithe map only
Historical Value: None
Aesthetic Value: None
Communal Value: None
Significance: Unknown

ID number: 32 LLANFYRNACH FINDSPOT
HER PRN: 12183 **NMR NPRN:**
NGR: SN2231 Unknown
Period: Neolithic **Broadclass:** Object
Form: Finds **Condition:** Unknown
Site Status: **SAM number:** **LB number:** **grade:**
Rarity: Not common
Reference: Regional HER
Documentation:
Group Value: Unknown
Evidential Value: Documentary
Historical Value: Mentioned in antiquarian sources
Aesthetic Value: None
Communal Value: None
Significance: Unknown

ID number: 33 TREFAWR;CADAIR MAXEN GRANGE

HER PRN: 12622 **NMR NPRN:**

NGR: SN223308 Grid reference taken at centre of site

Period: Medieval **Broadclass:** Religious Ritual and Funerary

Form: Documents **Condition:** Unknown

Site Status: **SAM number:** **LB number:** **grade:**

Rarity: Not rare

Reference: Rees, W, 1932, A Map of South Wales and the Borders in the XIVth Century.
Ordnance Survey.

Documentation:

Group Value: One of the granges of Whitland abbey

Evidential Value: Documentary only

Historical Value: Mapped by William Rees in 1932

Aesthetic Value: None

Communal Value: None

Significance: Regionally Important

ID number: 34 BLAENPEDRAN GRANGE

HER PRN: 12624 **NMR NPRN:**

NGR: SN2431 Unknown

Period: Medieval **Broadclass:** Religious Ritual and Funerary

Form: Documents **Condition:** Unknown

Site Status: **SAM number:** **LB number:** **grade:**

Rarity: Not rare

Reference: Rees, W, 1932, A Map of South Wales and the Borders in the XIVth Century.
Ordnance Survey.

Documentation:

Group Value: One of the granges of Whitland abbey

Evidential Value: Documentary only

Historical Value: Mapped by William Rees in 1932

Aesthetic Value: None

Communal Value: None

Significance: Regionally Important

ID number: 35 LLANFYRNACH ROUND BARROW
HER PRN: 12795 **NMR NPRN:**
NGR: SN2131
Period: Bronze Age **Broadclass:** Religious Ritual and Funerary
Form: Documents **Condition:** Unknown
Site Status: **SAM number:** **LB number:** **grade:**
Rarity: Not rare
Reference: Archaeologia Cambrensis, 1911, p.325
Documentation:
Group Value: Unknown
Evidential Value: Documents only
Historical Value: Mentioned in Archaeologia Cambrensis, 1911
Aesthetic Value: None
Communal Value: None
Significance: Unknown

ID number: 36 LLANFYRNACH ROUND BARROW
HER PRN: 12796 **NMR NPRN:**
NGR: SN2131
Period: Bronze Age **Broadclass:** Religious Ritual and Funerary
Form: Documents **Condition:** Unknown
Site Status: **SAM number:** **LB number:** **grade:**
Rarity: Not rare
Reference: Archaeologia Cambrensis, 1911, p.325
Documentation:
Group Value: Unknown
Evidential Value: Documents only
Historical Value: Mentioned in Archaeologia Cambrensis, 1911
Aesthetic Value: None
Communal Value: None
Significance: Unknown

ID number: 37 DYFNANT QUARRY
HER PRN: 15241 **NMR NPRN:**
NGR: SN21692955 Grid reference taken at centre of site
Period: Post Medieval **Broadclass:** Industrial
Form: Earthwork **Condition:** Unknown
Site Status: **SAM number:** **LB number:** **grade:**
Rarity: Common
Reference: Regional HER
Documentation:
Group Value: None
Evidential Value: Overgrown old quarry working best shown on 19th century OS maps
Historical Value: None
Aesthetic Value: None
Communal Value: None
Significance: Locally Important

ID number: 38 BRYNGWYDDIL QUARRY
HER PRN: 15242 **NMR NPRN:**
NGR: SN2251929325 Grid reference taken at centre of site
Period: Post Medieval **Broadclass:** Industrial
Form: Earthwork **Condition:** Unknown
Site Status: **SAM number:** **LB number:** **grade:**
Rarity: Common
Reference: Regional HER
Documentation:
Group Value: None
Evidential Value: Disused minor quarry earthwork
Historical Value: None
Aesthetic Value: None
Communal Value: None
Significance: Locally Important

ID number: 39 BLAEN FFYNNON WELL
HER PRN: 15250 **NMR NPRN:**
NGR: SN2399228818 Grid reference taken at centre of site
Period: Post Medieval **Broadclass:** Water Supply and Drainage
Form: Other Structure **Condition:** Unknown
Site Status: **SAM number:** **LB number:** **grade:**
Rarity: Common
Reference: Regional HER
Documentation:
Group Value: None
Evidential Value: The spring may still be running
Historical Value: None
Aesthetic Value: None
Communal Value: None
Significance: Locally Important

ID number: 40 LLANFYRNACH LEAT
HER PRN: 15328 **NMR NPRN:**
NGR: SN2252332006 Grid reference taken at point along linear site
Period: Post Medieval **Broadclass:** Water Supply and Drainage
Form: Earthwork **Condition:** Damaged
Site Status: **SAM number:** **LB number:** **grade:**
Rarity: Not rare
Reference: Regional HER
Documentation:
Group Value: Part of Llanfyrnach silver-lead mine complex
Evidential Value: Survives as an earthwork, shown on historic maps
Historical Value: None
Aesthetic Value: None
Communal Value: None
Significance: Locally Important

ID number: 41 LLANFYRNACH BRIDGE BRIDGE
HER PRN: 15335 **NMR NPRN:**
NGR: SN22163124 Grid reference taken at centre of site
Period: Post-medieval **Broadclass:** Transport; Monument <By Form>
Form: Other Structure **Condition:** Unknown
Site Status: **SAM number:** **LB number:** **grade:**
Rarity: Common
Reference: Regional HER
Documentation:
Group Value: None
Evidential Value: Standing structure
Historical Value: None
Aesthetic Value: None
Communal Value: On public road network
Significance: Locally Important

ID number: 42 LLANFYRNACH RAILWAY STATION
HER PRN: 15337 **NMR NPRN:**
NGR: SN22193119 Grid reference taken at centre of site
Period: Post Medieval **Broadclass:** Transport
Form: Building **Condition:** Unknown
Site Status: **SAM number:** **LB number:** **grade:**
Rarity: Not rare
Reference: Regional HER
Documentation:
Group Value: Associated with the 'Cardi Bach' railway
Evidential Value: Line lifted, station no longer exists, other than the Stationmaster's House.
Historical Value: Described in historical accounts of the Whitland & Cardigan Railway
Aesthetic Value: None
Communal Value: None
Significance: Regionally Important

ID number: 43 THE RECTORY RECTORY
HER PRN: 15338 **NMR NPRN:**
NGR: SN22183108 Grid reference taken at centre of site
Period: Post Medieval **Broadclass:** Domestic
Form: Building **Condition:** Unknown
Site Status: **SAM number:** **LB number:** **grade:**
Rarity: Not rare
Reference: Regional HER
Documentation:
Group Value: None
Evidential Value: Standing building, in use
Historical Value: None
Aesthetic Value: None
Communal Value: None
Significance: Locally Important

ID number: 44 ST BRYNACH'S CHURCH
HER PRN: 17350 **NMR NPRN:**
NGR: SN22003115 Grid reference taken at centre of site
Period: Post Medieval **Broadclass:** Religious Ritual and Funerary
Form: Building **Condition:** Unknown
Site Status: Listed Bt **SAM number:** **LB number:** 70979 **grade:** II
Rarity: Not rare
Reference: Cadw Listing Description
Documentation:
Group Value: Close to medieval motte
Evidential Value: Standing building, in use
Historical Value: None
Aesthetic Value: None
Communal Value: Place of Worship
Significance: Nationally Important

ID number: 45 PARKE MELIN NATURAL FEATURE
HER PRN: 20904 **NMR NPRN:**
NGR: SN223289 Grid reference taken at centre of site
Period: General **Broadclass:** Unassigned
Form: Place-name **Condition:** Unknown
Site Status: **SAM number:** **LB number:** **grade:**
Rarity: Common
Reference: Regional HER
Documentation:
Group Value: None
Evidential Value: Place name only, erroneously ascribed to mean Melin instead of Melyn
Historical Value: None
Aesthetic Value: None
Communal Value: None
Significance: Minor Importance

ID number: 46 PARK POUND POUND?
HER PRN: 20906 **NMR NPRN:**
NGR: SN212291
Period: Post Medieval **Broadclass:** Agriculture and Subsistence
Form: Place-name **Condition:** Unknown
Site Status: **SAM number:** **LB number:** **grade:**
Rarity: Not rare
Reference: Regional HER
Documentation:
Group Value: None
Evidential Value: Place name on tithe map only
Historical Value: None
Aesthetic Value: None
Communal Value: None
Significance: Unknown

ID number: 47 PANTYGWYDDEL MANSION
HER PRN: 20946 **NMR NPRN:**
NGR: SN21963017 Grid reference taken at centre of site
Period: Post Medieval **Broadclass:** Domestic
Form: Building **Condition:** Unknown
Site Status: **SAM number:** **LB number:** **grade:**
Rarity: Not rare
Reference: Regional HER
Documentation:
Group Value: None
Evidential Value: Standing building
Historical Value: None
Aesthetic Value: None
Communal Value: None
Significance: Locally Important

ID number: 48 PANT Y BUGAIL COTTAGE
HER PRN: 22793 **NMR NPRN:**
NGR: SN22732838 Grid reference taken at centre of site
Period: Post Medieval **Broadclass:** Domestic
Form: Documents **Condition:** Destroyed
Site Status: **SAM number:** **LB number:** **grade:**
Rarity: Common
Reference:
Documentation:
Group Value: None
Evidential Value: Historic maps only
Historical Value: None
Aesthetic Value: None
Communal Value: None
Significance: Locally Important

ID number: 49 BLAIDDBWLL MILL MILL
HER PRN: 22812 **NMR NPRN:**
NGR: SN20842954 Grid reference taken at centre of site
Period: Post Medieval **Broadclass:** Industrial
Form: Documents **Condition:** Unknown
Site Status: **SAM number:** **LB number:** **grade:**
Rarity: Not rare
Reference: Regional HER
Documentation:
Group Value: Associated with a leat PRN 103992
Evidential Value: Ruined mill building
Historical Value: None
Aesthetic Value: None
Communal Value: None
Significance: Locally Important

ID number: 50 CLYN-FERGAM COTTAGE
HER PRN: 22815 **NMR NPRN:**
NGR: SN23453060
Period: Post Medieval **Broadclass:** Domestic
Form: Building **Condition:** Damaged
Site Status: **SAM number:** **LB number:** **grade:**
Rarity: Common
Reference:
Documentation:
Group Value: None
Evidential Value: Ruined and overgrown building
Historical Value: None
Aesthetic Value: None
Communal Value: None
Significance: Locally Important

ID number: 51 FRON-HAUL COTTAGE
HER PRN: 22818 **NMR NPRN:**
NGR: SN22822918 Grid reference taken at centre of site
Period: Post Medieval **Broadclass:** Domestic
Form: Building **Condition:** Damaged
Site Status: **SAM number:** **LB number:** **grade:**
Rarity: Common
Reference: Regional HER
Documentation:
Group Value: None
Evidential Value: Ruined cottage site
Historical Value: None
Aesthetic Value: None
Communal Value: None
Significance: Locally Important

ID number: 52 PANT-RHEDYNOG COTTAGE
HER PRN: 22819 **NMR NPRN:**
NGR: SN22982905
Period: Post Medieval **Broadclass:** Domestic
Form: Building **Condition:** Near Intact
Site Status: **SAM number:** **LB number:** **grade:**
Rarity: Common
Reference: Regional HER
Documentation:
Group Value: None
Evidential Value: Standing building in use
Historical Value: None
Aesthetic Value: None
Communal Value: None
Significance: Locally Important

ID number: 53 LIGHT COTTAGE
HER PRN: 22820 **NMR NPRN:**
NGR: SN2403829860 Grid reference taken at centre of site
Period: Post Medieval **Broadclass:** Domestic
Form: Documents **Condition:** Damaged
Site Status: **SAM number:** **LB number:** **grade:**
Rarity: Common
Reference: Regional HER
Documentation:
Group Value: None
Evidential Value: Ruined building, roofless
Historical Value: None
Aesthetic Value: None
Communal Value: None
Significance: Locally Important

ID number: 54 MAENGWYN-HIR VILLA COTTAGE
HER PRN: 22821 **NMR NPRN:**
NGR: SN2393430170 Grid reference taken at centre of site
Period: Post Medieval **Broadclass:** Domestic
Form: Documents **Condition:** Unknown
Site Status: **SAM number:** **LB number:** **grade:**
Rarity: Common
Reference: Regional HER
Documentation:
Group Value: None
Evidential Value: Standing building in use
Historical Value: None
Aesthetic Value: None
Communal Value: None
Significance: Locally Important

ID number: 55 MAENGWYN-HIR VILLA COTTAGE
HER PRN: 22822 **NMR NPRN:**
NGR: SN23903014 Grid reference taken at centre of site
Period: Post Medieval **Broadclass:** Domestic
Form: Documents **Condition:** Destroyed
Site Status: **SAM number:** **LB number:** **grade:**
Rarity: Common
Reference: Regional HER
Documentation:
Group Value: None
Evidential Value: Historic mapping
Historical Value: None
Aesthetic Value: None
Communal Value: None
Significance: Locally Important

ID number: 56 LLANFYRNACH PARISH CHURCHYARD
 CHURCH;ST BRYNACH'S
HER PRN: 46814 **NMR NPRN:**
NGR: SN22003115 Grid reference taken at centre of site
Period: Early Medieval **Broadclass:** Religious Ritual and Funerary
Form: Earthwork **Condition:** Intact
Site Status: **SAM number:** **LB number:** **grade:**
Rarity: Not rare
Reference:
Documentation:
Group Value: Associated with parish church
Evidential Value: Still in use
Historical Value: May have early medieval origins, according to DAT
Aesthetic Value: None
Communal Value: Still used as a churchyard with public access
Significance: Regionally Important

ID number: 57 NANT Y GROES STANDING STONE?
HER PRN: 48319 **NMR NPRN:**
NGR: SN2105230728 Grid reference taken at centre of site
Period: Bronze Age **Broadclass:** Religious Ritual and Funerary
Form: Other Structure **Condition:** Near Intact
Site Status: **SAM number:** **LB number:** **grade:**
Rarity: Unknown
Reference: Regional HER
Documentation:
Group Value: Unknown
Evidential Value: Upright stone
Historical Value: None
Aesthetic Value: None
Communal Value: Noner
Significance: Unknown

ID number: 58 ENTRANCE GATES TO GATE
 CHURCHYARD OF CHURCH OF
 ST BRYNACH
HER PRN: 60502 **NMR NPRN:**
NGR: SN2198231173 Grid reference taken at centre of site
Period: Post Medieval **Broadclass:** Monument <By Form>
Form: Building **Condition:** Intact
Site Status: Listed Bt **SAM number:** **LB number:** 82940 **grade:** II
Rarity: Not rare
Reference: Regional HER
Documentation:
Group Value: Part of churchyard entrance
Evidential Value: Standing structure
Historical Value: None
Aesthetic Value: Listed as being of architectural value
Communal Value: Entrance to churchyard
Significance: Nationally Important

ID number: 59 LLANFYRNACH MINE CHIMNEY
HER PRN: 60503 **NMR NPRN:**
NGR: SN2254931485 Grid reference taken at centre of site
Period: Post Medieval **Broadclass:** Industrial
Form: Building **Condition:** Converted
Site Status: Listed Bt **SAM number:** **LB number:** 82941 **grade:** II
Rarity: Rare
Reference: Cadw Listing Description
Documentation:
Group Value: Part of the engine house at the Llanfyrnach lead mine
Evidential Value: Standing structure
Historical Value: None
Aesthetic Value: None
Communal Value: None
Significance: Nationally Important

ID number: 60 DANDDERWEN COTTAGE
HER PRN: 61418 **NMR NPRN:**
NGR: SN2281029013 Grid reference taken at centre of site
Period: Post Medieval **Broadclass:** Domestic
Form: Building **Condition:** Intact
Site Status: Listed Bt **SAM number:** **LB number:** 25637 **grade:**
Rarity: Rare as a surviving clom cottage
Reference: Cadw listing description; Regional HER
Documentation:
Group Value: None
Evidential Value: Standing building in use
Historical Value: Cadw listing
Aesthetic Value: None
Communal Value: None
Significance: Nationally Important

ID number: 61 BLAIDDBWLL MILL MILL RACE
HER PRN: 103992 **NMR NPRN:**
NGR: SN20942986 Grid reference taken at centre of site
Period: Post Medieval **Broadclass:** Water Supply and Drainage
Form: Documents **Condition:** Unknown
Site Status: **SAM number:** **LB number:** **grade:**
Rarity: Not rare
Reference: Regional HER
Documentation:
Group Value: Related to Blaiddbwll mill
Evidential Value: Disused leat, now an overgrown earthwork
Historical Value: None
Aesthetic Value: None
Communal Value: None
Significance: Locally Important

ID number: 62 TREFAWR HOLLOW WAY
HER PRN: **NMR NPRN:** 0
NGR: SN2277030230 Grid reference taken at point along linear site
Period: Medieval?;Post Medieval **Broadclass:** Transport
Form: Earthwork **Condition:** Intact
Site Status: **SAM number:** **LB number:** 0 **grade:**
Rarity: Not common
Reference:
Documentation:
Group Value: With the road network and fields
Evidential Value: Earthwork and shown on maps since 1810
Historical Value: None
Aesthetic Value: None
Communal Value: None
Significance: Locally Important

ID number: 63 TREFAWR FIELD BOUNDARY
HER PRN: **NMR NPRN:** 0
NGR: SN2273130171 Grid reference taken at point along linear site
Period: Post Medieval **Broadclass:** Monument <By Form>
Form: Earthwork **Condition:** Near Intact
Site Status: **SAM number:** **LB number:** 0 **grade:**
Rarity: Common
Reference:
Documentation:
Group Value: Part of field system
Evidential Value: Earthwork and shown on maps from 1844 tithe map onwards
Historical Value: None
Aesthetic Value: None
Communal Value: None
Significance: Minor Importance

ID number: 64 TREFAWR FIELD BOUNDARY
HER PRN: **NMR NPRN:** 0
NGR: SN2280330053 Grid reference taken at centre of site
Period: Post Medieval **Broadclass:** Monument <By Form>
Form: Earthwork **Condition:** Damaged
Site Status: **SAM number:** **LB number:** 0 **grade:**
Rarity: Common
Reference:
Documentation:
Group Value: Part of field system
Evidential Value: Earthwork and shown on maps from 1844 tithe map onwards
Historical Value: None
Aesthetic Value: None
Communal Value: None
Significance: Minor Importance
