

# **Uplands Initiative**

## **South West Cambrian Mountains Archaeological Survey Part Three**



Report by: Trysor

For: The Royal Commission on the Ancient  
and Historical Monuments of Wales

May 2013



**Uplands Initiative**

**South West Cambrian Mountains**

**Archaeological Survey**

**Part Three**

By

Jenny Hall, MIfA & Paul Sambrook, MIfA  
Trysor

Trysor Project No. 2013/290

**For: The Royal Commission on the Ancient  
and Historical Monuments of Wales**

Royal Commission Ref. No. RCS 1/2/131

May 2013



*Cover photograph: Bronze Age cairn on Craig y Fintan, NPRN 529398, with large quartz blocks, NPRNs 529085 and 529086 in the foreground, looking north.*

# **SOUTH WEST CAMBRIAN MOUNTAINS**

**RHIF YR ADRODDIAD - REPORT NUMBER:** Trysor 2013/290

**DYDDIAD** 30<sup>ain</sup> Mai 2013

**DATE** 30<sup>th</sup> May 2013

**Paratowyd yr adroddiad hwn gan bartneriad Trysor. Mae wedi ei gael yn gywir ac yn derbyn ein sêl bendith.**

**This report was prepared by the Trysor partners. It has been checked and received our approval.**

**JENNY HALL MifA** *Jenny Hall*

**PAUL SAMBROOK MifA** *Paul Sambrook*

**DYDDIAD / DATE** 30/05/2013

***Croesawn unrhyw sylwadau ar gynnwys neu strwythur yr adroddiad hwn.***

***We welcome any comments on the content or structure of this report.***

## **Introduction**

This is the third part of a three part report.

- Part One presents an analysis and breakdown of the findings of the overall project.
- Part Two contains short overviews of each of the 10 survey areas, including a site distribution map of each area and details pertaining to the geology and topography of each area. Information is also provided in for each area on previous archaeological work and a summary of the results of the 2012-2013 survey. For each area, a list of the sites recorded in the National Monuments Records is also included, which can be used as a key to the relevant map and also to the Site Gazetteer in Part Three.
- Part Three (this document) is a detailed Site Gazetteer, in which full descriptions of all of the sites recorded in the field are presented in numerical order (by NPRN).

The layout of the report is self-explanatory; the site location maps (17 figures in total) precede the printout of the Site Gazetteer on page 19.

The site gazetteer itself is a copy of the information in the project database submitted to the RCAHMW in digital format.

**Jenny Hall & Paul Sambrook**  
**Trysor**  
**May 2013**



0 1.5 3  
kilometres

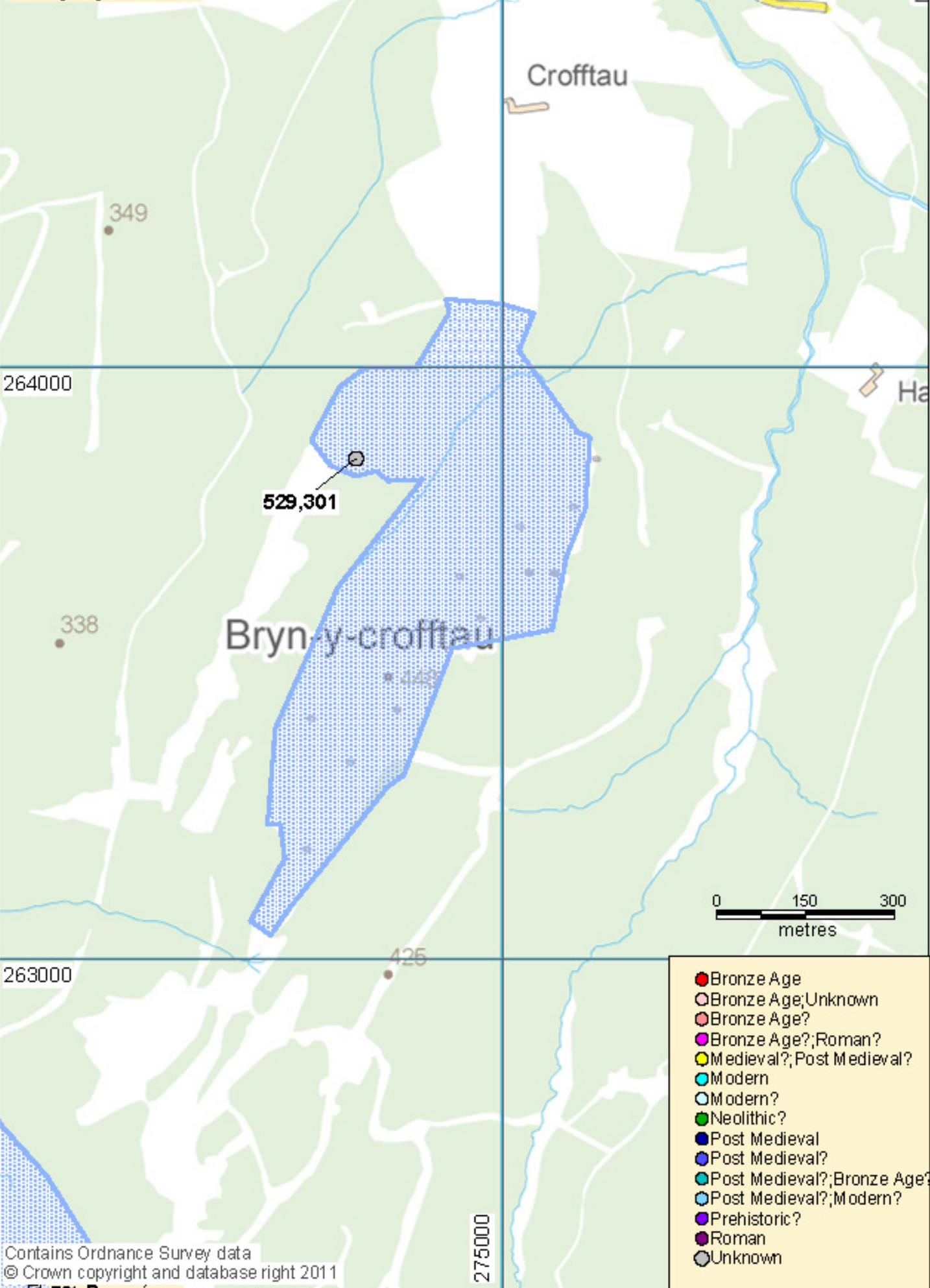
Sir Ceredigion - Ceredigion

Sir Gaerfyrddin - Carmarthenshire

Contains Ordnance Survey data

© Crown copyright and database right 2011

# 1. Bryn y Croftau

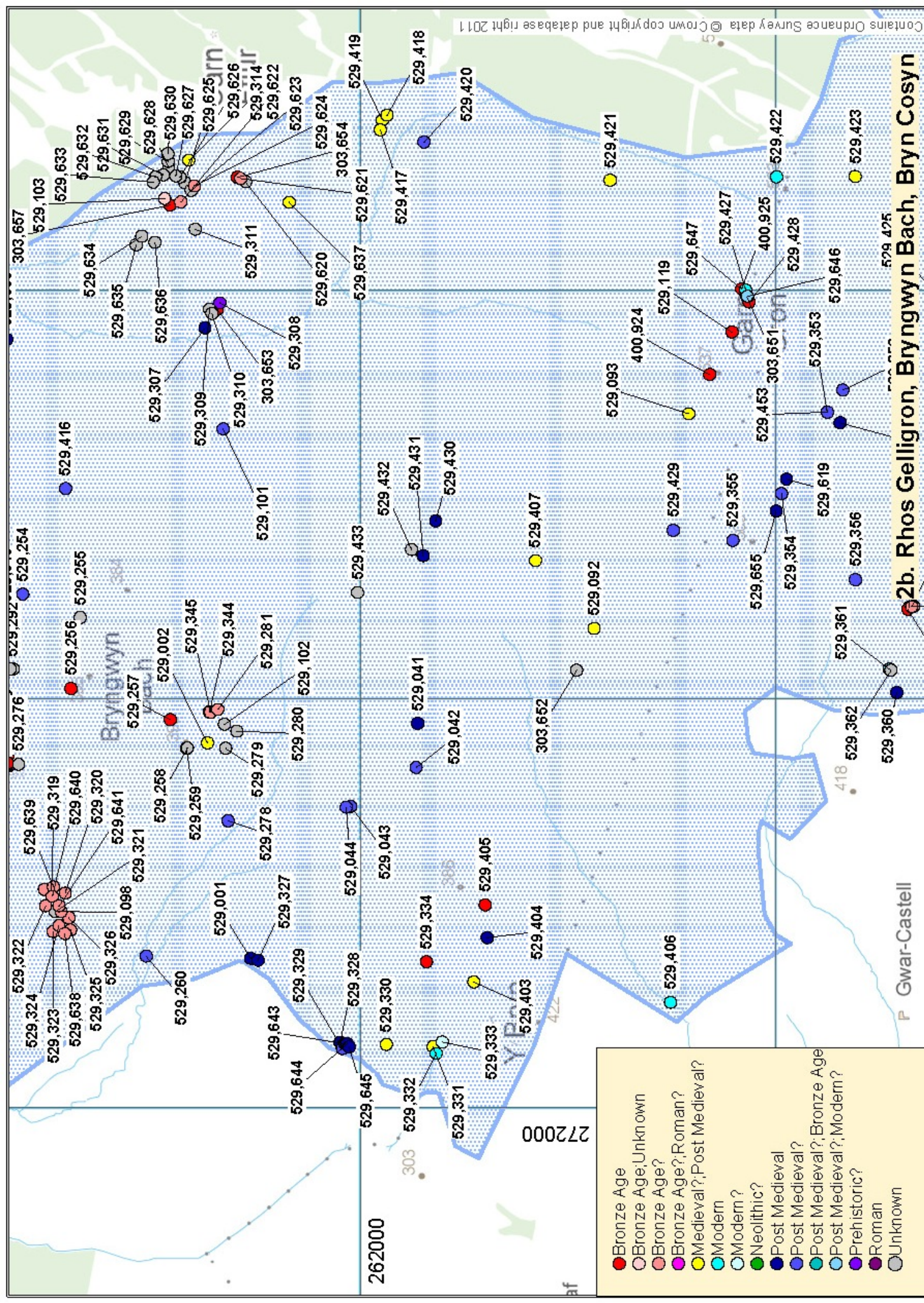




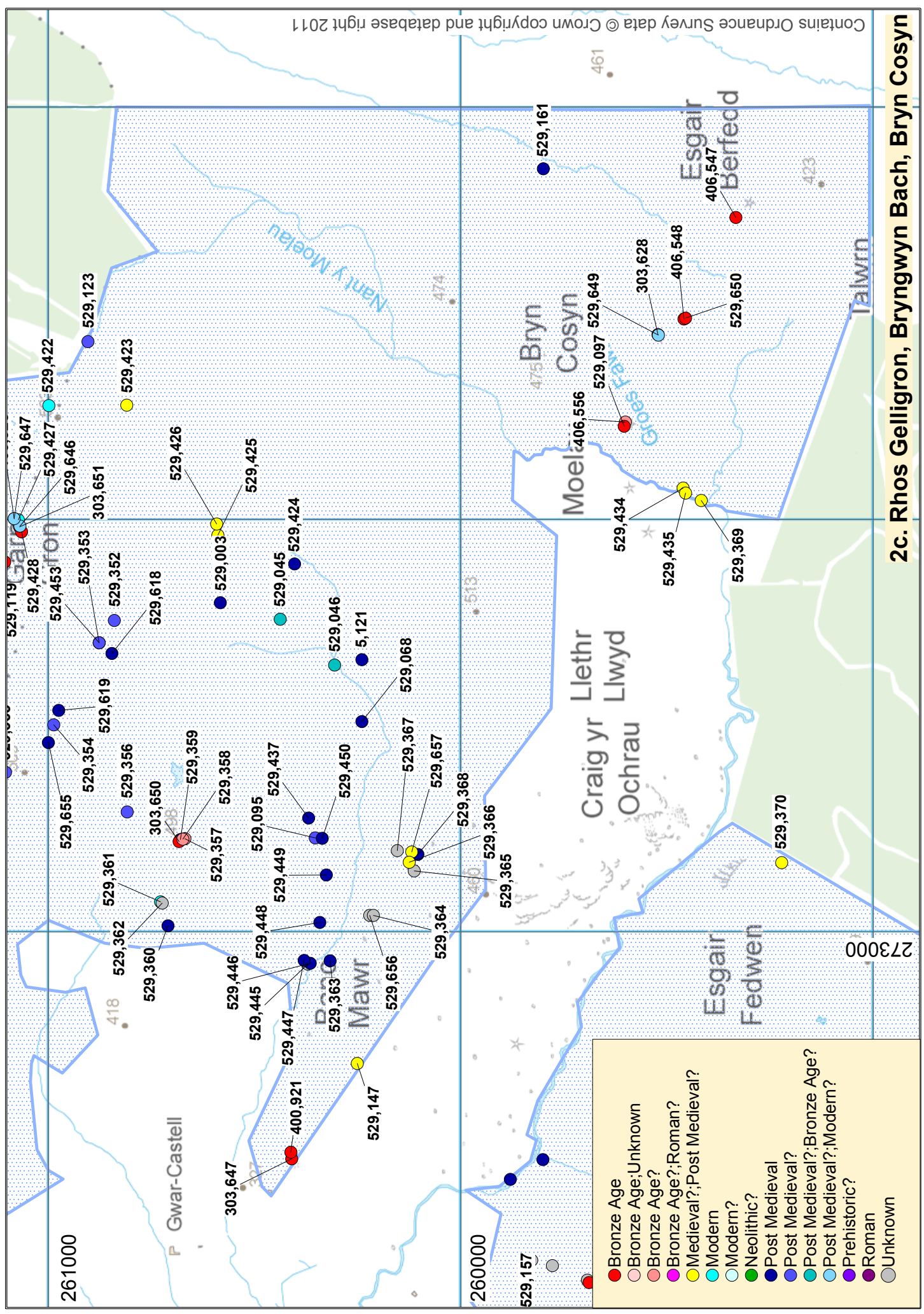
## 2a. Rhos Gelligrion, Bryngwyn Bach, Bryn Cosyn



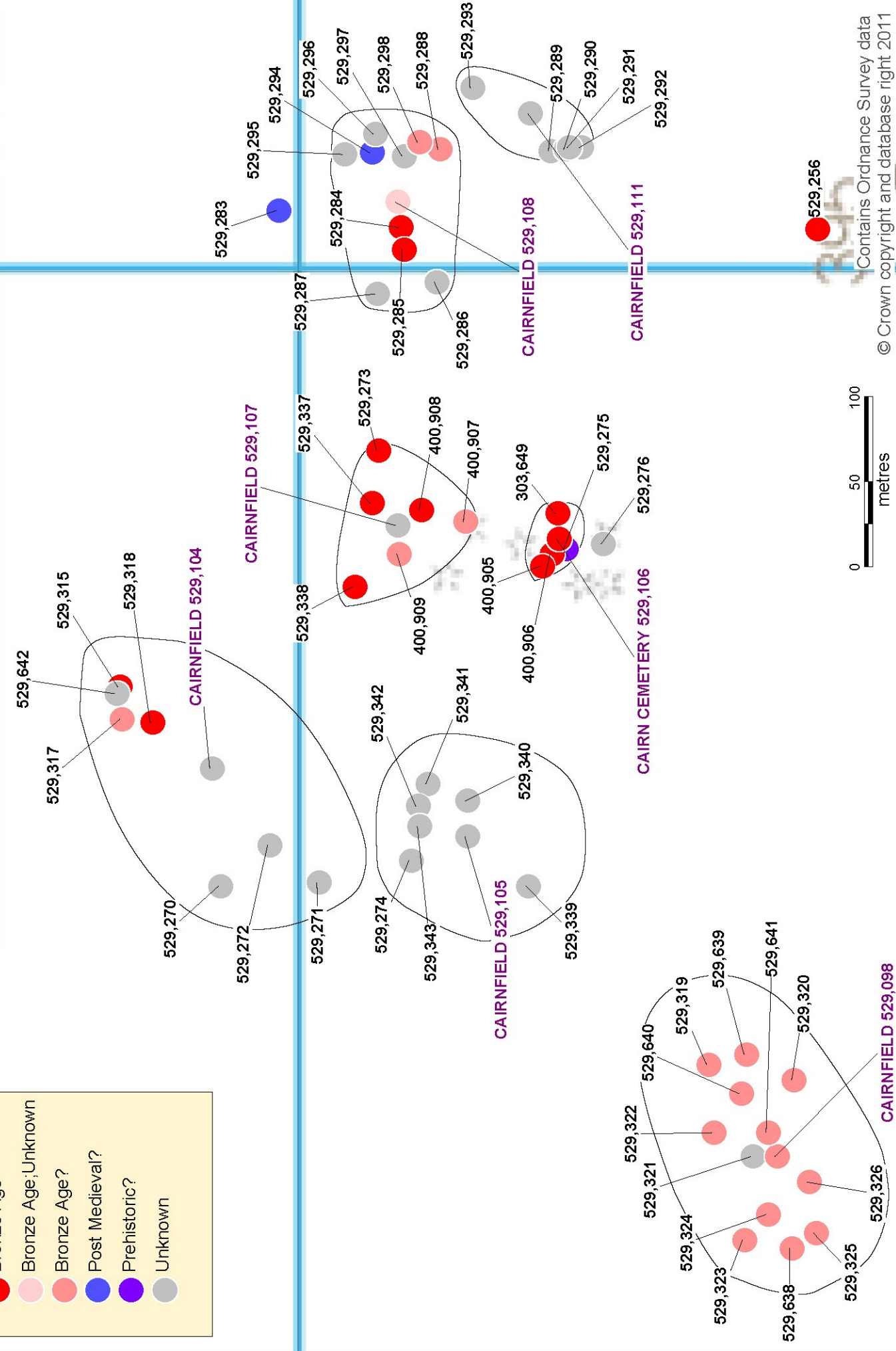







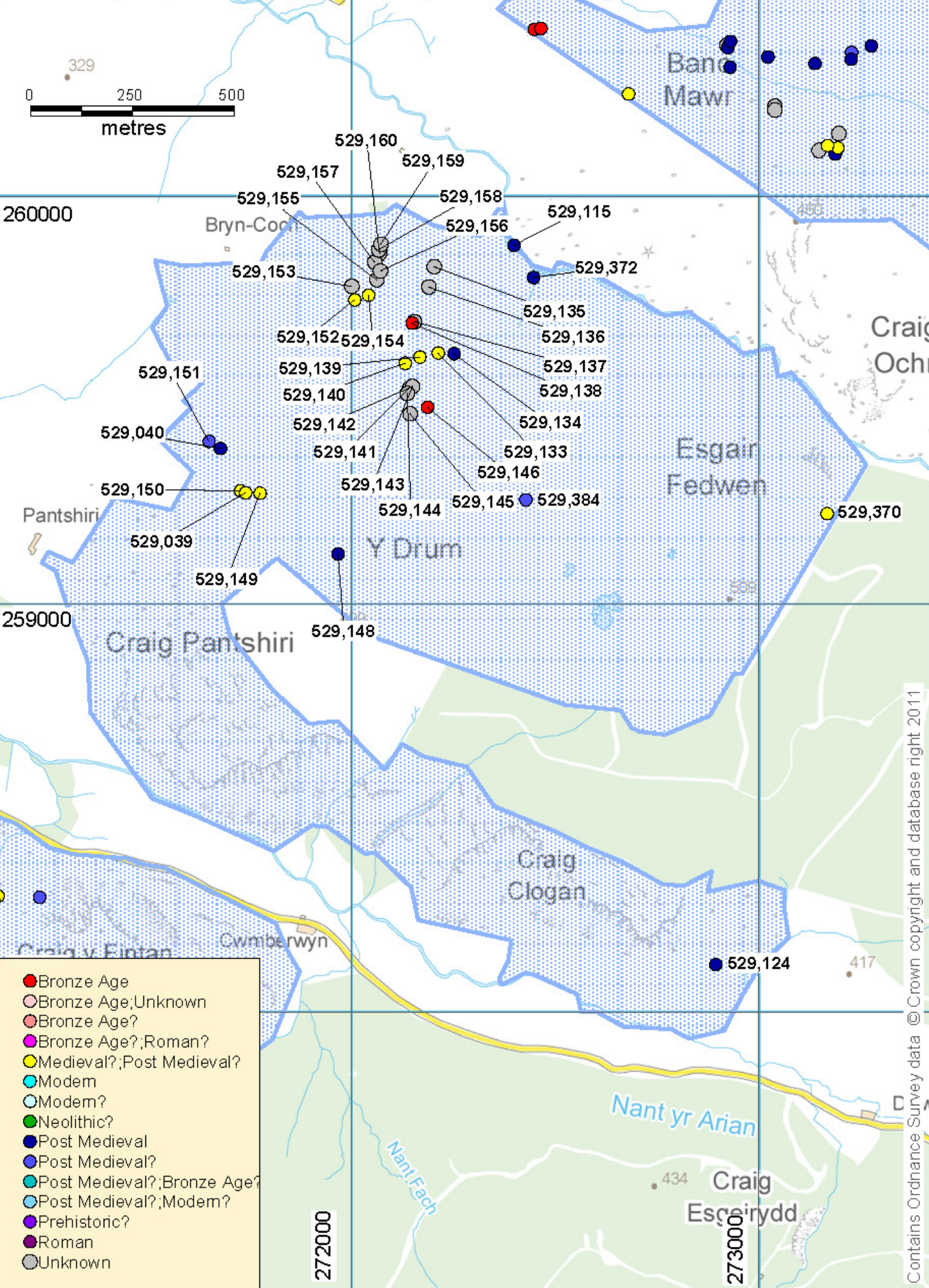


# 2d. Detail of cairnfields and cairn cemeteries on Rhos Gelligron, Bryngwyn Bach

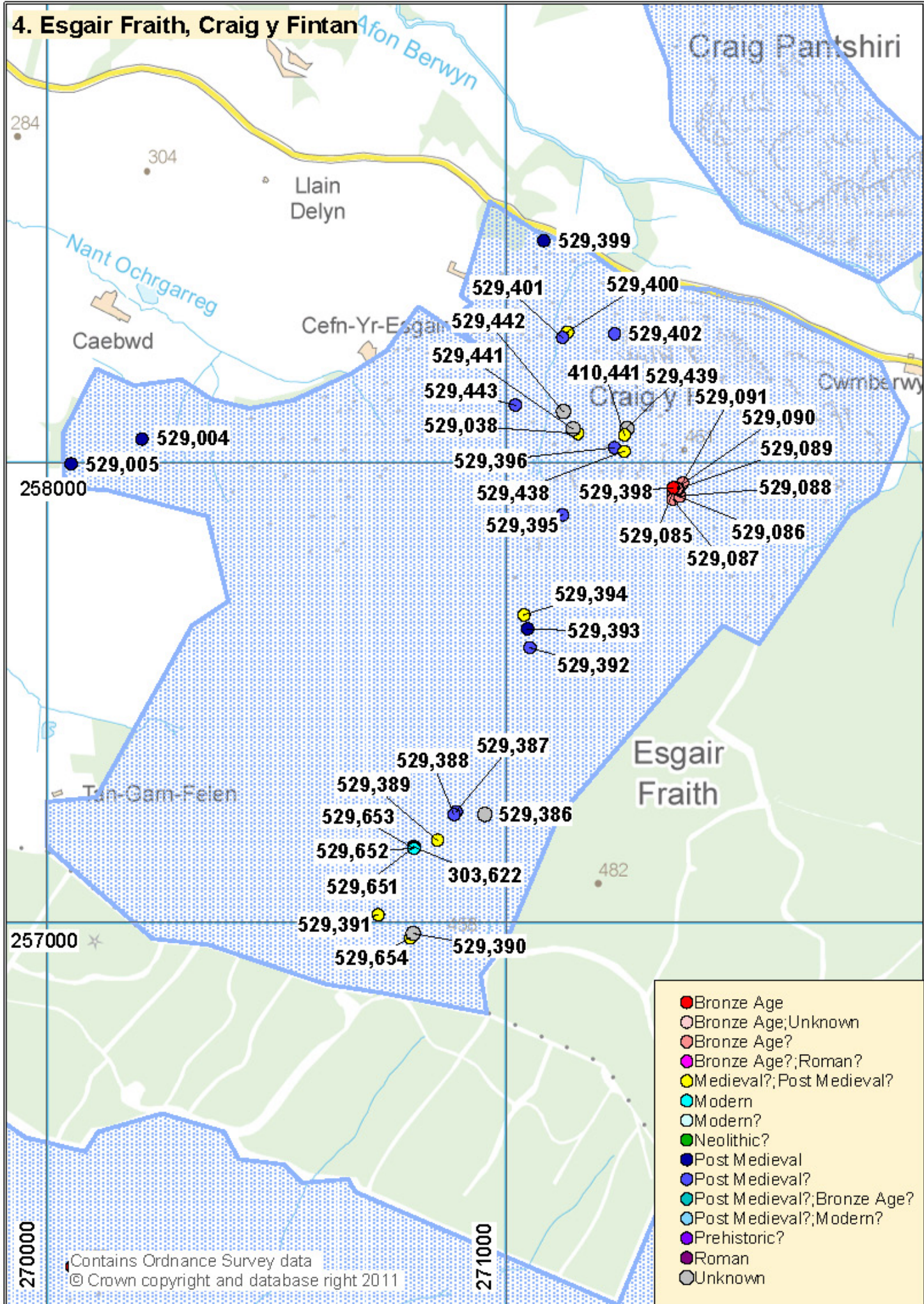




3. Y Drum, Gopa Isaf, Esgair Fedwen, Craig Clogan

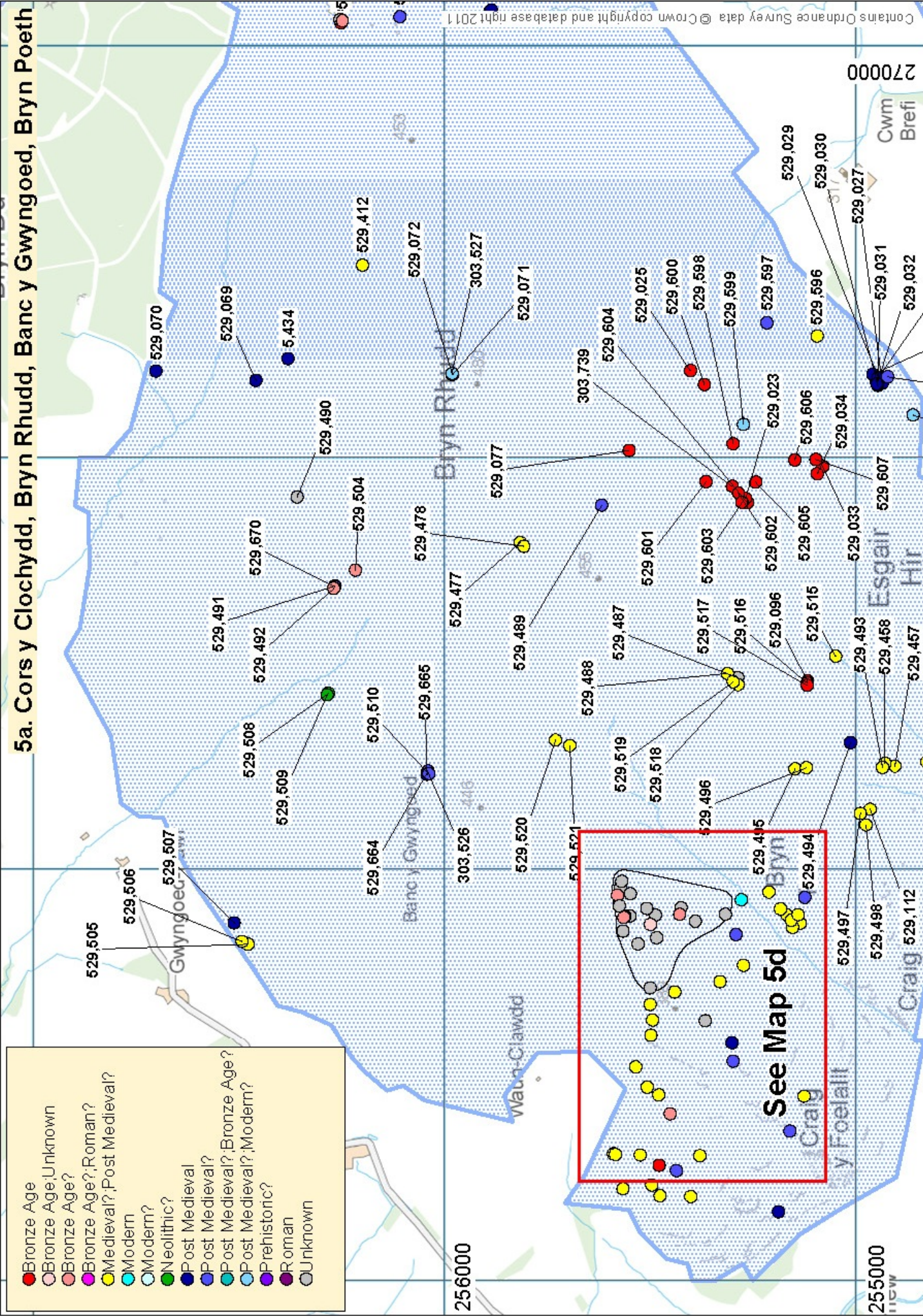








**5a. Cors y Clochydd, Bryn Rhudd, Banc y Gwyngoed, Bryn Poeth**





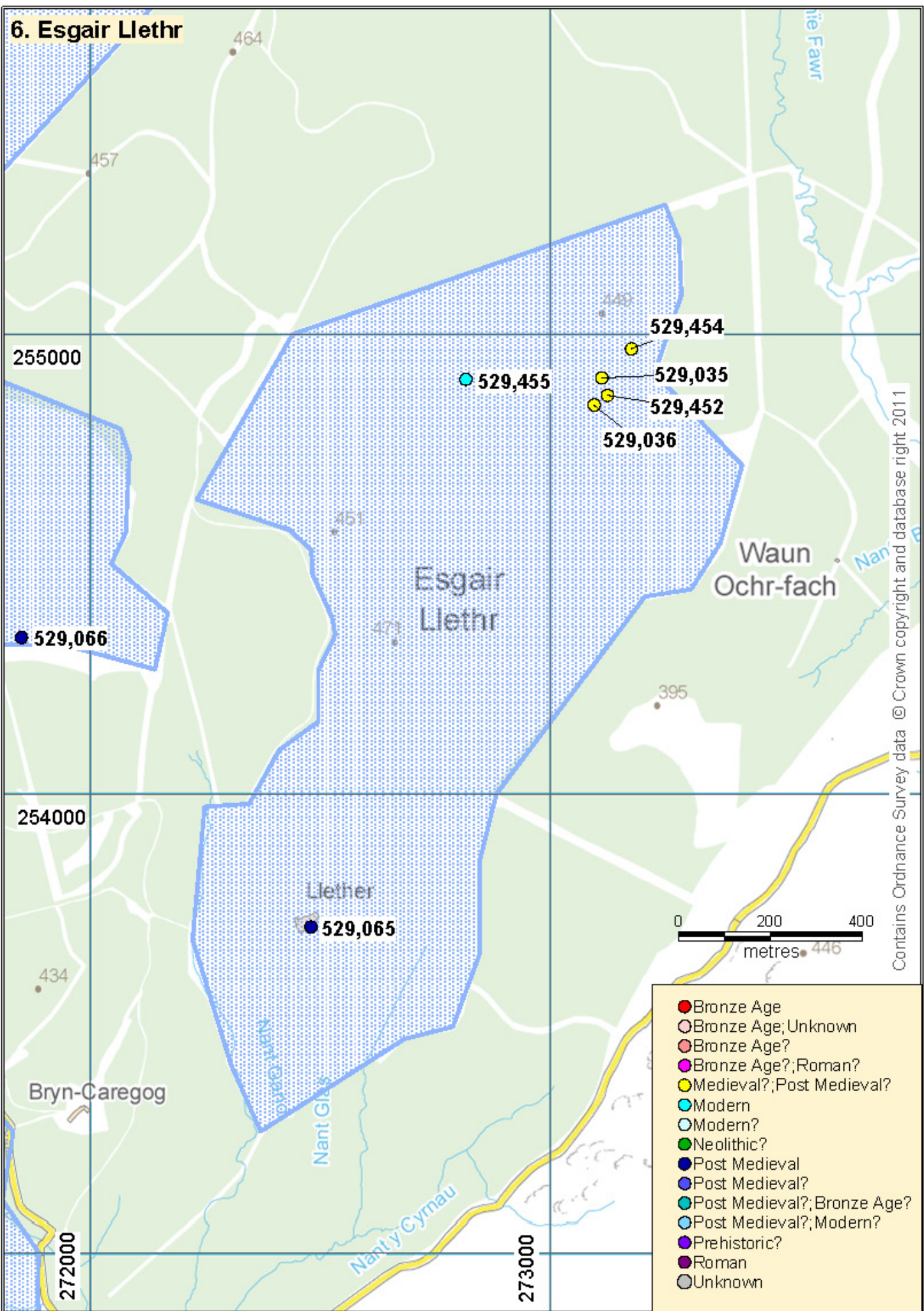






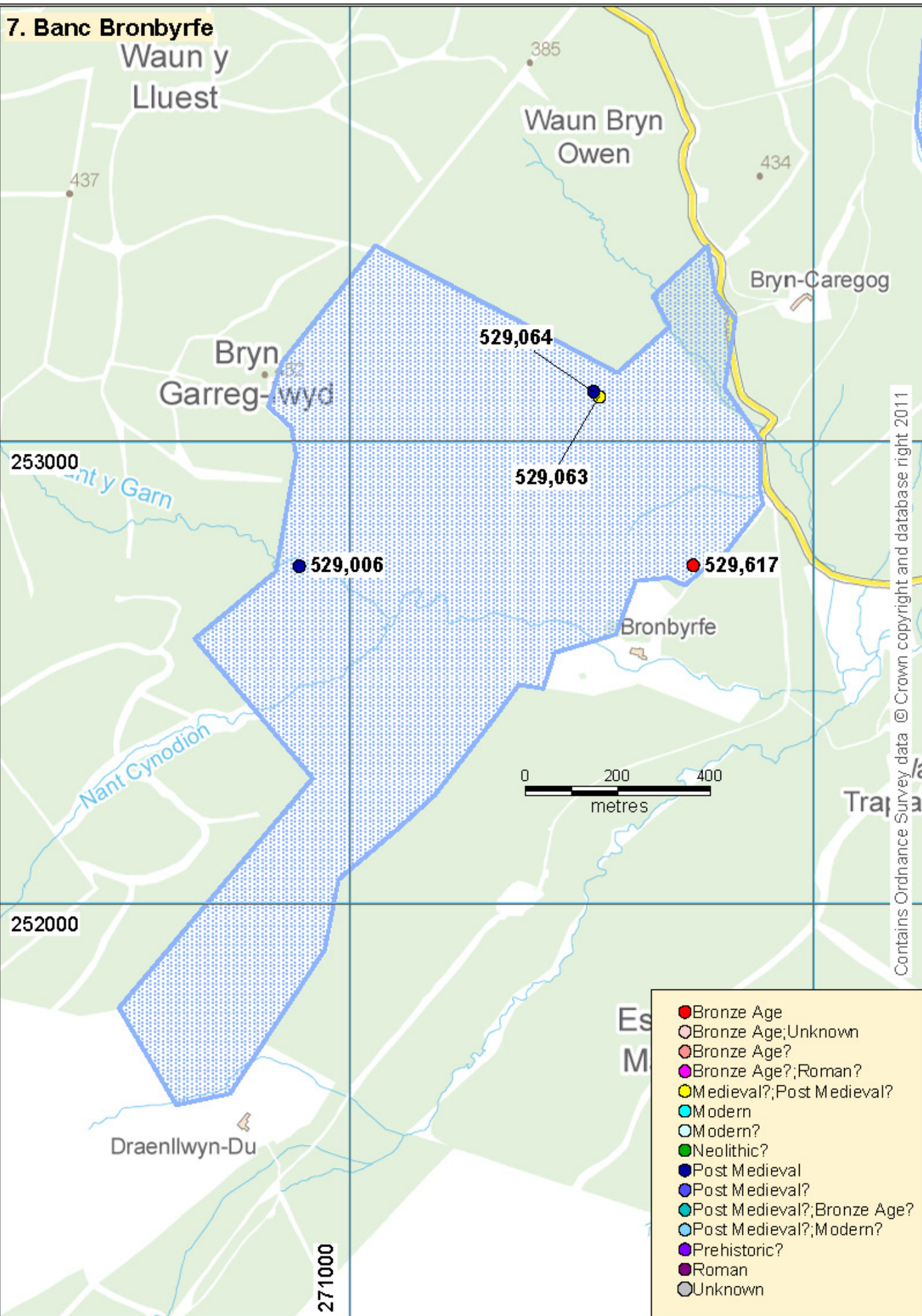




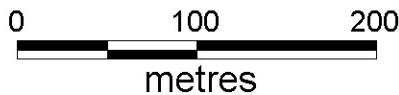




# 7. Banc Bronbyrfe Waun y Lluest







● 529,061

Old  
Farmhouse

Contains Ordnance Survey data © Crown copyright and database right 2011

254000

386

271000

Nant Maenllwyd

- Bronze Age
- Bronze Age;Unknown
- Bronze Age?
- Bronze Age?;Roman?
- Medieval?;Post Medieval?
- Modern
- Modern?
- Neolithic?
- Post Medieval
- Post Medieval?
- Post Medieval?;Bronze Age?
- Post Medieval?;Modern?
- Prehistoric?
- Roman
- Unknown

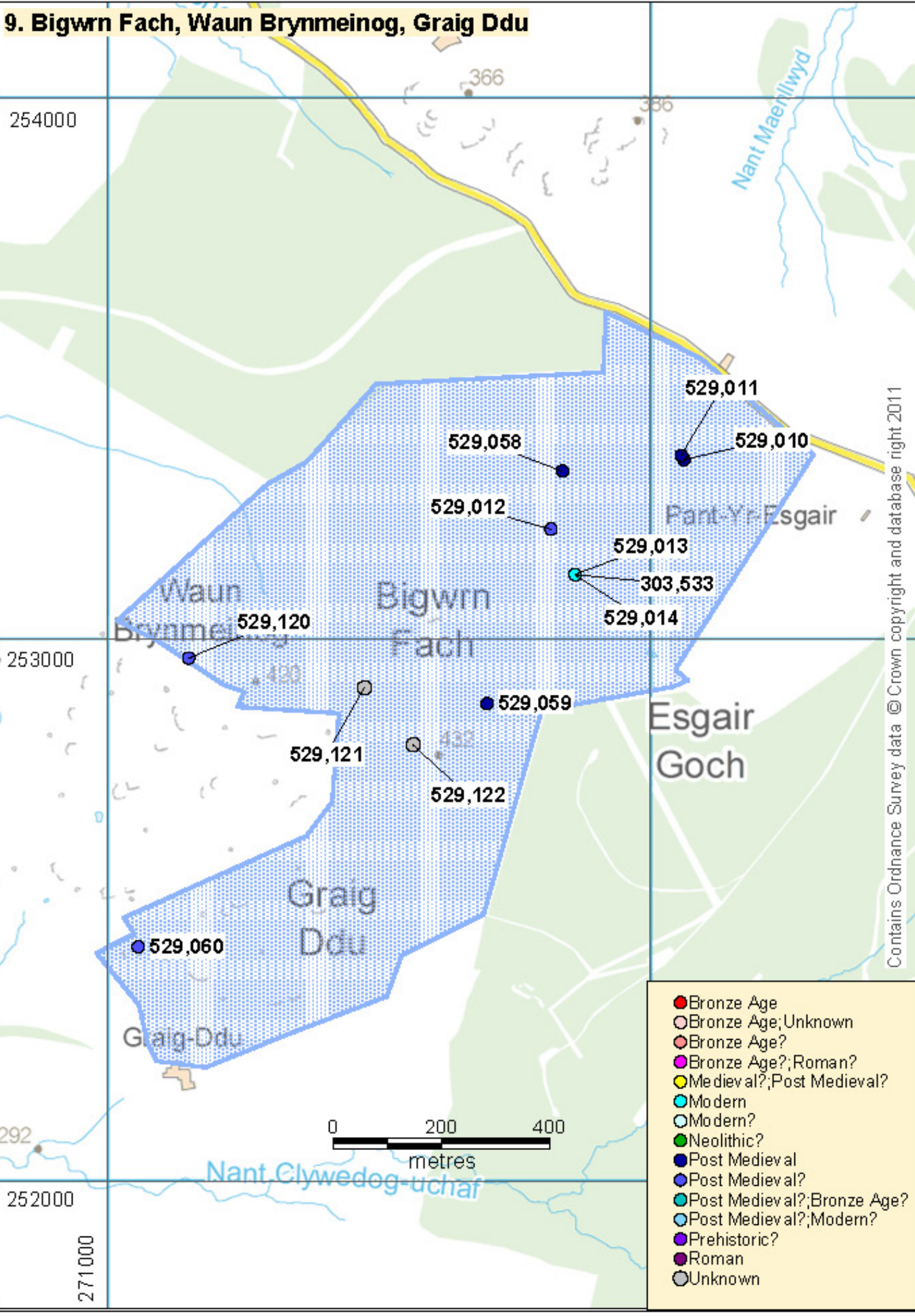
9. Bigwrn Fach, Waun Brynmeinig, Graig Ddu

254000

253000

252000

271000

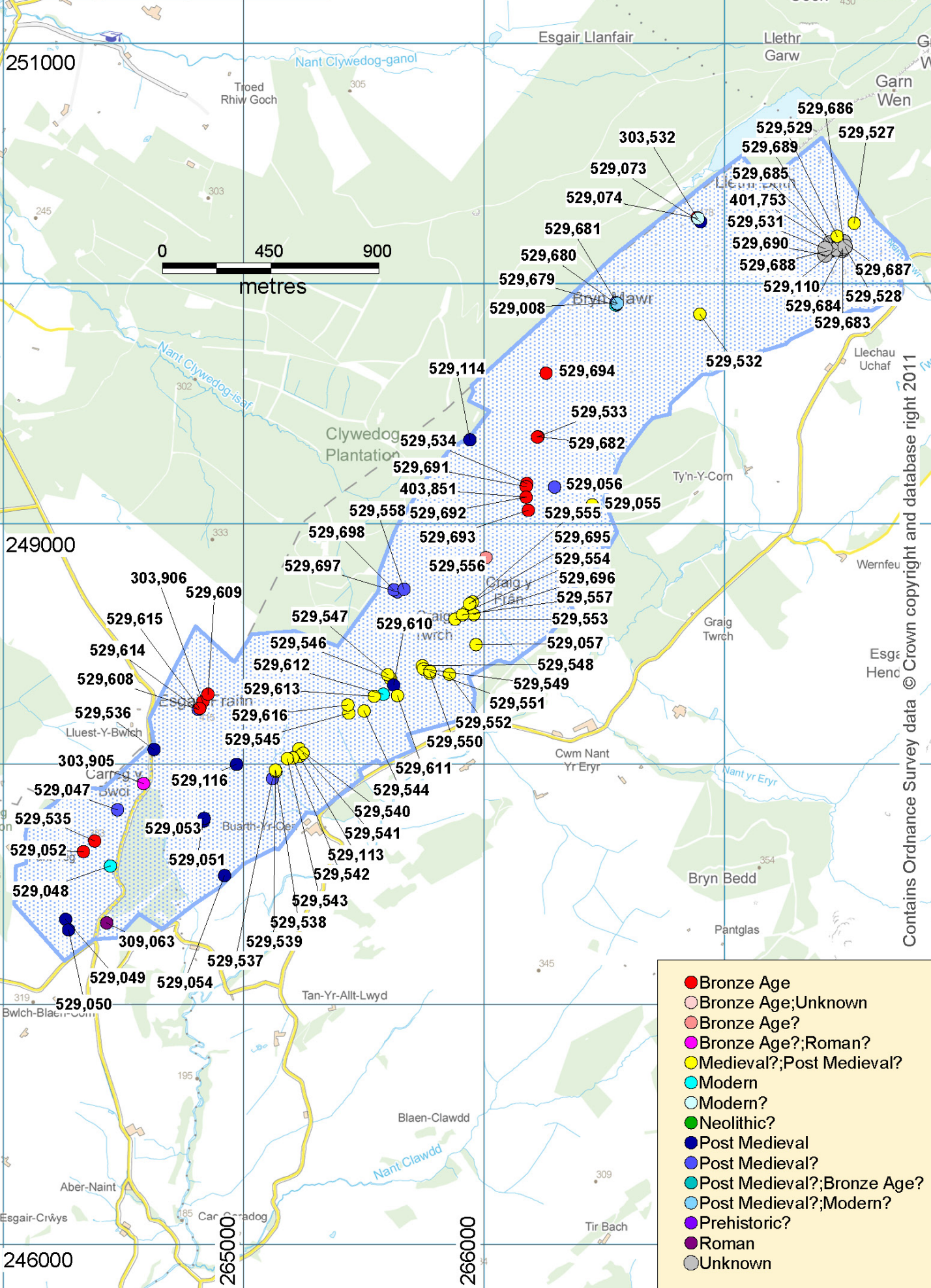


Contains Ordnance Survey data © Crown copyright and database right 2011



10. Craig Twrch, Llethr Brith

Esgair-Ddu



Contains Ordnance Survey data © Crown copyright and database right 2011

# Site Gazetteer

**NPRN: 5121****BLAEN GROES FECHAN, HOUSE****HOUSE****NGR:** SN7366060240 Grid reference taken at centre of site**Altitude:** 444**Period:** Post Medieval**Broadclass:** Domestic**Form:** Ruin**Condition:** C**Site Status:**

**Description:** The dwelling at Blaen Groes Fechan sits within a field system NPRN 529058, in the Groes Fechan Valley. The building is on the northeast facing slope on the south side of the stream. It is not shown on the 1819 Ordnance Survey Original Surveyors drawing nor the 1834 1" to 1 mile edition but is in use by the time of the 1888 1st edition Ordnance Survey map. It appears to have been abandoned in the mid 20th century and is now a ruin. The RCAHMW recorded in 2004 based on Peter Smith's work on Welsh houses that there was a wickerwork fireplace hood when it was recorded previously. J.J. Hall, Trysor, 28 March 2013

**SMR PRN:** DAT 7183**Relationships:**

Associated with 529068

**Photographs:**

SWC2012\_010 18/02/2013 Long distance view of Blaen Groes Fechan, looking southeast.

**NPRN: 5197****BRYN-DU****HOUSE****NGR:** SN7320562863 Grid reference taken at centre of site**Altitude:** 368**Period:** Post Medieval**Broadclass:** Domestic**Form:** Ruin**Condition:** C**Site Status:**

**Description:** At Bryn Du is a small house with its own enclosures upslope and to the south of the settlement at Rhos Gelligron, NPRN 402595. It is a well-constructed building built of rubble and measures 8.2 metres roughly east to west by 5.5 metres. The gable at the western end is still nearly full height but leaning inwards, with a fireplace and small window, 0.50 metres by 0.60 metres high up to the right of the fireplace. The other gable stands up to 2 metres high but again is leaning inwards. The remains of the other two walls are between 1.5 and 2 metres high. The door is placed centrally in the north wall with a small window either side. The window lintels are missing but the stone sills are still in place. A small outbuilding was attached to the western end, measuring 2.75 metres east to west by 4.45 metres. In front of the house was a garden or small paddock, NPRN 529347, with a larger paddock behind, NPRN 529348. J. J. Hall, Trysor, 2nd February 2013

**SMR PRN:** DAT 7173**Relationships:**

Associated with 529347

Associated with 529348

**Photographs:**

SWC2012\_011 02/02/2013 The former house at Bryn Du, looking northwest.  
 SWC2012\_012 02/02/2013 The former house at Bryn Du, looking west northwest.  
 SWC2012\_013 02/02/2013 The former house at Bryn Du, looking south southeast.  
 SWC2012\_014 02/02/2013 The former house at Bryn Du, looking south southeast, showing outbuilding at western end.

**NPRN: 5434**

GALDRE, RUINS

HOUSE

**NGR:** SN69245638 Grid reference taken at centre of site **Altitude:** 372**Period:** Post Medieval **Broadclass:** Domestic**Form:** Ruin **Condition:** C**Site Status:**

**Description:** The ruined farm house at Galdre lies at the southeastern corner of a rectilinear field system, NPRN 529069. It is shown on the 1819 Ordnance Survey Original Surveyors drawings but has been disused since about 1920 according to RCAHMW records. It is one and a half storeys and built of rubble with clay bonding and large quoins and there was a recessed flue for a wickerwork chimney. J.J. Hall, Trysor, 28 March 2013

**SMR PRN:** DAT 6843**Relationships:**

Associated with 529069

**Photographs:**

SWC2012\_015 22/02/2013 The ruins of the house at Galdre, looking north.

**NPRN: 5567**

GWNDWN-GWINAU;CARON-UWCH-CLA

FARMHOUSE

WDD

**NGR:** SN7388162891 Grid reference taken at centre of site **Altitude:** 345**Period:** Post Medieval **Broadclass:** Domestic**Form:** Ruin **Condition:** C**Site Status:**

**Description:** This farmhouse is part of farmstead NPRN 529305. The house is rubble-built with traces of lime mortar. The house measures nearly 19 metres east-southeast to west-northwest by 5.5 metres wide, and divided into two parts. There is a substantial outbuilding attached to the western gable, measuring 6 metres by 5.75 metres wide, with an additional structure to its south, 5.75 metres by 2.5 metres. There is also a structure attached to the southern side of the eastern end of the main building, 5.5 metres by 2.2 metres. The western gable of the house stands to full height but the other walls are lower, and ivy covers the east gable creating a tree-like form. J. J. Hall, Trysor, 4th February 2013

**SMR PRN:** DAT 7169**Relationships:**

Part of 529305

**Photographs:**

SWC2012\_020 04/02/2013 The western gable of the main part of the farmhouse at Gwndwn Gwynau, looking west northwest.

SWC2012\_017 04/02/2013 The ruins of the farmhouse at Gwndwn Gwynau, looking southeast.

SWC2012\_019 04/02/2013 The western gable of the main part of the farmhouse at Gwndwn Gwynau, looking west southwest.

SWC2012\_021 04/02/2013 The eastern gable of the farmhouse at Gwndwn Gwynau, looking west northwest.

SWC2012\_018 04/02/2013 The rear of the farmhouse at Gwndwn Gwynau, looking east.

**NPRN: 303526****BANC-Y-GWYNGOED, CAIRN****CAIRN****NGR:** SN6823256038 Grid reference taken at centre of site **Altitude:** 451**Period:** Bronze Age **Broadclass:** Religious Ritual and Funerary**Form:** Earthwork **Condition:** D**Site Status:**

**Description:** This large, stone summit cairn at the top of Banc y Gwyngloed measures 12 metres by 10 metres and stands up to 1.6 metres high. Two later shelters (NPRNs 529664 & 529665) have been built on top of the monument and a small fold (NPRN 529510) has also been appended to its northeastern side, built of cairn stones. R.P. Sambrook, Trysor, 28 March 2013

**SMR PRN:** DAT 8513**Relationships:**

Associated with 529510

Associated with 529664

Associated with 529665

**Photographs:**

SWC2012\_022 01/03/2013 The cairn on top of Banc y Gwyngloed, with fold NPRN 529510 in the foreground, looking southwest.

**NPRN: 303527****BRYN RHUDD, CAIRN XIII****CAIRN****NGR:** SN6920355982 Grid reference taken at centre of site **Altitude:** 488**Period:** Bronze Age **Broadclass:** Religious Ritual and Funerary**Form:** Earthwork **Condition:** C**Site Status:** SAM

**Description:** This Bronze Age burial cairn lies on top of Bryn Rhudd. It measures approximately 13 metres in diameter and 1 metre high. A drystone boundary wall, NPRN 529072, has been built across it and a drystone shelter built into it. J.J. Hall, Trysor, 28 March 2013

**SMR PRN:** DAT 5140**Relationships:**

Associated with 529071

Associated with 529072

**Photographs:**

SWC2012\_023 22/02/2013 The cairn on Bryn Rhudd with boundary wall running across it, looking west southwest.

SWC2012\_024 22/02/2013 The cairn on Bryn Rhudd with boundary wall running across it, looking north northeast.

**NPRN: 303532****CARN FAWR****CAIRN****NGR:** SN6688750275 Grid reference taken at centre of site **Altitude:** 460**Period:** Bronze Age **Broadclass:** Religious Ritual and Funerary**Form:** Earthwork **Condition:** C**Site Status:** SAM

**Description:** This cairn stands on the long ridge of Craig Twrch. It measures 18 metres in diameter and stands over 2 metres high. A shelter has been built on it, NPRN 529074, and a sheep fold, NPRN 529073, built off the cairn just to its southeast side. The 1st edition Ordnance Survey map also shows the cairn as a triangulation point. J.J. Hall, Trysor, 28 March 2013

**SMR PRN:** DAT 1964**Relationships:**

Associated with 529074

**Photographs:**



**NPRN: 303533**

CRUG, CAIRN

CAIRN

**NGR:** SN6686153120 Grid reference taken at centre of site **Altitude:** 470**Period:** Bronze Age **Broadclass:** Religious Ritual and Funerary**Form:** Earthwork **Condition:** C**Site Status:** SAM

**Description:** This stone cairn sits on the southern side of the highest point of Crug, a rounded hill 2.5 kilometres south southwest of Llanddewi Brefi. The cairn is almost completely covered with grass with its stone make-up showing most clearly on the southeast. It is roughly 10.5 metres in diameter and up to 0.7 metres high on its southeast side. On top of it is a circular drystone structure, NPRN 529013, in the centre of which is a concrete Ordnance Survey triangulation pillar, NPRN 529014. J.J. Hall, Trysor, 14 July 2012

**SMR PRN:** DAT 5149**Relationships:****Photographs:**

SWC2012\_026 04/07/2012 Grass and reed covered cairn with later shelter, NPRN 529013 and triangulation pillar, NPRN 529014 on top, looking northwest.

**NPRN: 303622**

GARN FAWR

CAIRN

**NGR:** SN70779957165 Grid reference taken at centre of site **Altitude:** 489**Period:** Bronze Age **Broadclass:** Religious Ritual and Funerary**Form:** Earthwork **Condition:** D**Site Status:**

**Description:** A spread and denuded cairn, 20 metres east-west by 16 metres, 0.5 metres high, on the ridge, more visible on the northwest side, topped by a small later cairn NPRN 529651, and triangulation pillar NPRN 529652 enclosed by wall NPRN 529653. J. J. Hall, Trysor, 16th February 2013

**SMR PRN:** DAT 2029**Relationships:****Photographs:**

Associated with 529651 SWC2012\_027 16/02/2013 Low stone cairn, with later features on top, looking northeast.  
 Associated with 529652  
 Associated with 529653

**NPRN: 303628**

BRYN COSYN I, CAIRN

CAIRN

**NGR:** SN7444859522 Grid reference taken at centre of site **Altitude:** 445**Period:** Bronze Age **Broadclass:** Religious Ritual and Funerary**Form:** Earthwork **Condition:** C**Site Status:** SAM

**Description:** A cairn, 9 metres across, showing orthostatic elements of a possible kerb-circle, 5 metres in diameter within it. It has obviously been disturbed and damaged and a recent cairn, NPRN 529649, set upon it. J. J. Hall, Trysor, 9th February 2013

**SMR PRN:** DAT 5550**Relationships:****Photographs:**

Associated with 529649 SWC2012\_028 09/02/2013 Grass-covered cairn, with a more recent marker cairn, NPRN 529646, on top, looking east.

**NPRN: 303647**

TAN BYLCHAU, CAIRN I

CAIRN

**NGR:** SN7245060410 Grid reference taken at centre of site **Altitude:** 372**Period:** Bronze Age **Broadclass:** Religious Ritual and Funerary**Form:** Earthwork **Condition:** C**Site Status:** SAM**Description:** This low stone cairn lies on the western end of a ridge and is grass-covered. It measures 5.5 metres in diameter and less than 0.40 metres high. On the western and southern sides are some edge-set stones which may represent a kerb. Another cairn, NPRN 400921 lies 20 metres to the east. J.J. Hall, Trysor, 28 March 2013**SMR PRN:** DAT 2050**Relationships:****Photographs:**

SWC2012\_029 20/02/2013 Grass-covered cairn, looking west northwest.

**NPRN: 303649**

BRYNGWYN BACH, CAIRN XXI

CAIRN

**NGR:** SN7285862849 Grid reference taken at centre of site **Altitude:** 375**Period:** Bronze Age **Broadclass:** Religious Ritual and Funerary**Form:** Earthwork **Condition:** C**Site Status:** SAM**Description:** This is a stone cairn, 9 metres by 9 metres and 0.4 metres high, with an open central cist. The cist is constructed of four edge-set slabs and measures 1.2 metres north to south by 0.9 metres wide and 0.30 metres deep. The cairn is covered by grass and moss, with a possible internal kerb, 6 metres in diameter. It lies within an extensive cairn cemetery/cairnfield on the western side of Bryngwyn Bach. J. J. Hall, Trysor, 1st February 2013**SMR PRN:** DAT 5573**Relationships:****Photographs:**Part of 529106 SWC2012\_006 01/02/2013 Grass-covered cairn, looking north.  
SWC2012\_007 01/02/2013 Detail of cist in cairn**NPRN: 303650**

Y GARN

CAIRN

**NGR:** SN7321960683 Grid reference taken at centre of site **Altitude:** 497**Period:** Bronze Age **Broadclass:** Religious Ritual and Funerary**Form:** Earthwork **Condition:** C**Site Status:** SAM**Description:** This stone cairn lies on the western side of Garn Gron. It is 17 metres in diameter and 1.2 metres high with an open central cist. It measures 1.1m in length, north to south with an edge-set stone defining the western side. It is 0.5m wide and 0.3m deep, partially covered with fallen stones. A modern shelter, NPRN 529359 has been constructed on its southeast side. J.J. Hall, Trysor, 28 March 2013**SMR PRN:** DAT 2049**Relationships:****Photographs:**Associated with 529357 SWC2012\_032 18/02/2013 Cairn in the background, with two possible smaller satellite cairns, NPRNs 529357 and 529358 in the foreground, looking north.  
Associated with 529358  
Associated with 529359

**NPRN: 303651**

GARN GRON, CAIRN I

CAIRN

**NGR:** SN7398261070 Grid reference taken at centre of site **Altitude:** 540**Period:** Bronze Age **Broadclass:** Religious Ritual and Funerary**Form:** Earthwork **Condition:** C**Site Status:** SAM**Description:** A round cairn, 16.5 metres in diameter and 1.2 metres high, set upon the highest point of Garn Gron, having a dry stone shelter (NPRN 529646) constructed on the southeast quadrant, with the northeast segment having been cleared to ground level to build another, later, cairn, NPRN 529647. J. J. Hall, Trysor, 8th February 2013**SMR PRN:** DAT 5565**Relationships:**

Part of 529119

**Photographs:**

SWC2012\_031 08/02/2013 Large Bronze Age cairn on the top of Garn Gron, looking southwest.

**NPRN: 303652**

GWYS-YR-YCHEN-BANNOG, BOUNDARY BANK

BOUNDARY BANK

**NGR:** SN73076148 Grid reference taken at point along linear site **Altitude:** 415**Period:** Unknown **Broadclass:** Monument <By Form>**Form:** Earthwork **Condition:** V**Site Status:****Description:** Cwys-yr-Ychen-Bannog ('the furrow of the horned oxen')

This is an intermittent bank, about 2.5 metres wide and up to 0.3 metres high, with a ditch on its southern side, about 1.0 metre wide and 0.4 metres deep, running west northwest to east southeast for about 1.8 kilometres, from a spring on the northwest-facing slopes of Y Bryn, above Parc, to a group of cairns (see Nprn 303651) on Garn Gron, marking the boundary between Caron-Is-Clawdd & Caron-Uwch-Clawdd.

There are three mapped sections of this feature which generally match up with what can be seen on the ground:

- i. NPRN 529403 - a 370m stretch running from the spring at SN72156179, crossing the ridge of Y Bryn & terminating in a marshy saddle at SN72516167; The line of a minor watercourse may extend the run of the feature to the west northwest by a further 276m.
- ii. NPRN 529092 - following a gap of 570m across generally level ground, the feature resumes at SN73076148, running 310m up the NW face of a spur of Garn Gron, terminating at SN73356135, at the top of the slope;
- iii. NPRN 529093 - following a gap of 280m across a marshy basin, a 280m stretch runs from SN73666121 to SN73836113, up the final ascent to the summit area of Garn Gron. J.J. Hall, Trysor, 28 March 2013

**SMR PRN:** DAT 2048**Relationships:**

Consists of 529404

Consists of 529092

Consists of 529093

Associated with 529424

**Photographs:**

**NPRN: 303653**

CARN FFLUR

CAIRN

**NGR:** SN7395262344 Grid reference taken at centre of site **Altitude:** 393**Period:** Bronze Age **Broadclass:** Religious Ritual and Funerary**Form:** Earthwork **Condition:** C**Site Status:** SAM

**Description:** This cairn is on the lower, flatter ground to the west of Carn Fflur. It measures about 16 metres across, although the edges are disturbed so not always clear. It has a stone-lined cist, which measures 1 metre north northeast to south southwest by 0.6 metres by 0.5 metres deep, filled with reeds. There are other large stones nearby. The cairn sits within the northern part of a larger earthwork ring, NPRN 529308, but it is not clear how they are related. J. J. Hall, Trysor, 4th February 2013

**SMR PRN:** DAT 5571**Relationships:**

Associated with 529308

**Photographs:**

SWC2012_033	04/02/2013	Cairn, looking east northeast.
SWC2012_034	04/02/2013	Cist in cairn, looking south southwest.

**NPRN: 303654**

CARN FFLUR W, CAIRN

CAIRN

**NGR:** SN7427562296 Grid reference taken at centre of site **Altitude:** 453**Period:** Bronze Age **Broadclass:** Religious Ritual and Funerary**Form:** Earthwork **Condition:** C**Site Status:** SAM

**Description:** This large cairn lies on a flat terrace to the north west of the summit of Carn Fflur. It measures about 25 metres in diameter and 1.6 metres high. Just south of centre of the cairn, the cairn material has been moved and a large flat stone exposed which could be a capstone of a cist. On its northeast side it has a spread of stone that extends beyond the cairn which measures about 6 metres across. This may be an original feature of the cairn. On the south side of the cairn is a low stone wall, NPRN 529620, which runs away from the cairn for 15 metres southwestwards. In the angle between the cairn and the wall is a possible small satellite cairn, NPRN 529621. J.J. Hall, Trysor, 28 March 2013

**SMR PRN:** DAT 5569**Relationships:**

Associated with 529620

Associated with 529621

**Photographs:**

SWC2012_035	04/02/2013	The large cairn on a level terrace to the northwest of Carn Fflur, looking west.
-------------	------------	--

**NPRN:** 303657

CARN FFLUR II

CAIRN

**NGR:** SN7420762458 Grid reference taken at centre of site **Altitude:** 411**Period:** Bronze Age **Broadclass:** Religious Ritual and Funerary**Form:** Earthwork **Condition:** C**Site Status:** SAM**Description:** A cairn, 8 metres by 10 metres, 0.5 metres high, with a 5 x 5 metre extension at the east end of the stone spread. There are some upright stones within the cairn which gives some suggestion of an inner kerb. This cairn is within a cairnfield, NPRN 529103, on the northwest slope of Carn Fflur. Vegetation cover in 2012 was grass. J. J. Hall, Trysor, 4th February 2013**SMR PRN:** DAT 8545**Relationships:**

Part of 529103

**Photographs:**

SWC2012\_036 04/02/2013 Stone cairn, on the northwest slope of Carn Fflur, showing the extension to the northeast and some of the upright stones, looking north.

**NPRN:** 303739BRYN RHUDD PREHISTORIC FUNERARY  
AND RITUAL LANDSCAPE

CAIRN CEMETERY

**NGR:** SN6893055300 Grid reference taken at centre of site **Altitude:** 438**Period:** Bronze Age **Broadclass:** Religious Ritual and Funerary**Form:** Earthwork **Condition:** V**Site Status:** SAM**Description:** The rolling upland plateau of Bryn Rhudd above the Brei Valley, immediately east of Llanddewi Brefi, land which rises to an altitude of 480m, is the location of a group of round cairns and ring cairns.

The whole area is now covered in dense vegetation obscuring features but the complex comprises at least five round cairns and three ring cairns with a group of less specific stony mounds.

The burial cairns range in size from 5m to 13m in diameter and rise to 0.4m high, maximum. The ring cairns survive as a pair, each 14m in diameter defined by ring banks up to 0.2m high, while the third is 13m in diameter and 0.5m high with two standing stones to its southwest and west. J.J. Hall, Trysor, 28 March 2013

**SMR PRN:****Relationships:**

Consists of 529033  
 Consists of 529034  
 Consists of 529607  
 Consists of 529606  
 Consists of 529605  
 Consists of 529602  
 Consists of 529603  
 Consists of 529604  
 Consists of 529025  
 Consists of 529600  
 Consists of 529598  
 Consists of 529077  
 Consists of 529601  
 Consists of 529023

**Photographs:**

**NPRN: 303905****CARREG-Y-BWCI****SIGNAL STATION****NGR:** SN6458347920 Grid reference taken at centre of site**Altitude:** 381**Period:** Roman **Broadclass:** Defence**Form:** Earthwork **Condition:** C**Site Status:** SAM

**Description:** The ditched and banked sub-circular enclosure at Carreg-y-Bwci measures 10-12m in diameter, having a recumbent monolith, about 5.0m by 2.0m, resting across and immediately within the south-west facing entrance. Set close to the line of the suggested Roman road from Llanio to Pumsaint (NPRN 303528), the site, previously considered to be a prehistoric monument (Daniel 1950, 216), has been identified as a Roman tower emplacement (Davies 1986). As such it is similar to examples such as Roundlaw in Pembrokeshire and Easton in Cumbria and would have featured a four- or six-post watch-tower when in use.

Disturbances within the monument (around a fire-site, possibly associated with neo-pagan observances), have exposed a clay layer overlain by stones, possibly the features noted by Thomas (1879, 58-9), appearing to form some kind of paving. The bank appears to have much stone in its make-up.

Other possible Roman tower sites in the region are Pant-y-Rhedin (NPRN 303893), Waun-wen (NPRN 310385) and Erryd (NPRN 310463). A recently-identified Roman fortlet lies just to the south (NPRN 309063).

Sources: Thomas 1879 (AC 4th series 10), 55-62;  
Daniel 1950 'the Prehistoric Chamber tombs of England & Wales';  
Davies 1986 (AC 135), 147-53;  
1994 (in Cardigan. County Hist. I), 307-8.

J. Wiles, RCAHMW 29 October 2004, and T. Driver, RCAHMW, 2 September 2009.

**SMR PRN:** DAT 1910**Relationships:****Photographs:**

SWC2012_037	04/03/2013	The earthwork mound at Carreg y Bwci, looking southwest.
SWC2012_038	04/03/2013	Detail of the stone on the northwest side of the earthwork feature at Carreg y Bwci, looking south southwest.

**NPRN: 303906****ESGAIR FRAITH, CAIRNS, CYNWYL****CAIRN CEMETERY****GAE0****NGR:** SN64834826 Grid reference taken at centre of site**Altitude:** 401**Period:** Bronze Age **Broadclass:** Religious Ritual and Funerary**Form:** Complex **Condition:** C**Site Status:** SAM

**Description:** Two Bronze Age burial cairns stand on top of Esgair Fraith, at SN64854829 (NPRN 529609) and SN64814822 (NPRN 529608), the last of which displayed a disturbed ci st. A small satellite cairn, NPRN 529615, lies close to NPRN 529608. J.J. Hall, Trysor, 28 March 2013

**SMR PRN:****Relationships:****Photographs:**

Consists of	529609
Consists of	529608
Consists of	529615

**NPRN:** 309063

BWLCH BLAEN-CORN ENCLOSURE

FORTLET

**NGR:** SN64434734 Grid reference taken at centre of site**Altitude:** 324**Period:** Roman **Broadclass:** Defence**Form:** Earthwork **Condition:** C**Site Status:**

**Description:** The rectangular enclosure at Bwlch Blaen-Corn measures 80m x 50m, has a good inner bank and outer ditch, and is sited on a narrow plateau between steep cliffs on SE side and rising ground on NW side. The Roman road, Sarn Helen, to Careg y Bwci passes within 30m on W side, and this enclosure is slighted both by present road and by earth field banks which cross parts of it. The site was discovered during RCAHMW aerial reconnaissance on 31 Jan 2003. Subsequent fieldwork in 2007/8 by Ken Murphy (DAT) and Dr Jeffrey Davies in advance of a new 'Roman Frontiers of Wales' publication identified it as a Roman fortlet.

T Driver  
, RCAHMW, 2nd Sept 2009

**SMR PRN:** DAT 52056**Relationships:****Photographs:**

SWC2012_039	04/03/2013	The northeast corner of the enclosure, looking south.
SWC2012_040	04/03/2013	The enclosure, looking southwest.

**NPRN:** 400905

BRYNGWYN BACH, CAIRN XXII

CAIRN

**NGR:** SN7282762858 Grid reference taken at centre of site**Altitude:** 370**Period:** Bronze Age **Broadclass:** Religious Ritual and Funerary**Form:** Earthwork **Condition:** C**Site Status:** SAM

**Description:** A partially grass covered cairn, 7.25 metres by 7.25 metres and up to 0.7 metres high. A cist is exposed in the southern half, composed of stone blocks, not slabs. It measures 1 metre north-south by 0.6 metres east-west. A large orthostatic stone stands south-southwest of the cist, with others around that create a kerb 5.5 metres in diameter with a stone spread beyond. It is No 59 in Briggs, 1994, Cardigan County History on page 183. J. J. Hall, Trysor, 1st February 2013

**SMR PRN:** DAT 5575**Relationships:**

Part of 529106

**Photographs:**

SWC2012_109	01/02/2013	Low, grassed-over stone cairn, looking east, with the orthostatic stone clearly visible..
SWC2012_110	01/02/2013	Detail of the cist in the cairn, looking north.
SWC2012_108	01/02/2013	Low, grassed-over stone cairn, looking north, with the orthostatic stone clearly visible..



**NPRN:** 400906

BRYNGWYN BACH, CAIRN XXIII

CAIRN

**NGR:** SN7283462852 Grid reference taken at centre of site **Altitude:** 373**Period:** Bronze Age **Broadclass:** Religious Ritual and Funerary**Form:** Earthwork **Condition:** C**Site Status:** SAM**Description:** A cairn with an exposed cist, infilled with stone, measuring 1 metre north-south by 0.60 metres wide, at the centre of a cairn with an internal kerb, 7 metres east-west by 6 metres north-south, 0.4 metres high. J. J. Hall, Trysor, 1st February 2013**SMR PRN:** DAT 5574**Relationships:**

Part of 529106

**Photographs:**

SWC2012\_009 01/02/2013 Detail of cist, looking north.

SWC2012\_008 01/02/2013 Low, grassed-over stone cairn, looking north.

**NPRN:** 400907

BRYNGWYN BACH, CAIRN XXIV

CAIRN

**NGR:** SN7285362903 Grid reference taken at centre of site **Altitude:** 370**Period:** Bronze Age? **Broadclass:** Religious Ritual and Funerary**Form:** Earthwork **Condition:** C**Site Status:** SAM**Description:** This grass-covered stone cairn lies on the north west facing slope of Bryngwyn Bach. It measures about 4 metres in diameter and stands 0.30 metres high. It is No 61 in Briggs, 1994, Cardigan County History on page 183. J.J. Hall, Trysor, 28 March 2013**SMR PRN:** DAT 8558**Relationships:**

Part of 529107

**Photographs:**

SWC2012\_107 01/02/2013 Low, grassed-over stone cairn, looking east northeast.

**NPRN:** 400908

BRYNGWYN BACH, CAIRN XXV

CAIRN

**NGR:** SN7286062929 Grid reference taken at centre of site **Altitude:** 367**Period:** Bronze Age **Broadclass:** Religious Ritual and Funerary**Form:** Earthwork **Condition:** C**Site Status:** SAM**Description:** This grass-covered stone cairn lies on the north west facing slope of Bryngwyn Bach. It measures about 4 metres in diameter and stands 0.30 metres high with a slight depression in the centre. It is No 62 in Briggs, 1994, Cardigan County History on page 183. J. J. Hall, Trysor, 28 March 2013**SMR PRN:** DAT 8559**Relationships:**

Part of 529107

**Photographs:**

SWC2012\_106 01/02/2013 Low, grassed-over stone cairn, looking east northeast.

**NPRN: 400909****BRYNGWYN BACH, CAIRN XXVI****CAIRN****NGR:** SN7283462942 Grid reference taken at centre of site **Altitude:** 354**Period:** Bronze Age? **Broadclass:** Religious Ritual and Funerary**Form:** Earthwork **Condition:** C**Site Status:** SAM**Description:** This grass-covered stone cairn lies on the north west facing slope of Bryngwyn Bach. It measures about 4 metres in diameter and stands 0.30 metres high with a slight depression in the centre. It is No 63 in Briggs, 1994, Cardigan County History on page 183. J.J. Hall, Trysor, 28 March 2013**SMR PRN:** DAT 8560**Relationships:**

Part of 529107

**Photographs:**

SWC2012\_105 01/02/2013 Low, grassed-over stone cairn, looking southwest.

**NPRN: 400921****TAN BYLCHAU, CAIRN II****CAIRN****NGR:** SN7246660412 Grid reference taken at centre of site **Altitude:** 335**Period:** Bronze Age **Broadclass:** Religious Ritual and Funerary**Form:** Earthwork **Condition:** C**Site Status:** SAM**Description:** This low stone cairn lies on the western end of a ridge and is grass-covered. It measures 5 metres in diameter and less than 0.30 metres high. Another cairn, NPRN 303647 lies 20 metres to the west. J.J. Hall, Trysor, 28 March 2013**SMR PRN:** DAT 5037**Relationships:****Photographs:**

SWC2012\_030 20/02/2013 Grass-covered cairn, with cairn NPRN 303647 in the background, looking west northwest.

**NPRN: 400924****GARN GRON W, CAIRN****CAIRN****NGR:** SN7379361160 Grid reference taken at centre of site **Altitude:** 535**Period:** Bronze Age **Broadclass:** Religious Ritual and Funerary**Form:** Earthwork **Condition:** C**Site Status:** SAM**Description:** A subcircular cairn, 15 metres north to south by 14 metres, 1.2 metres high, set on the west summit of Garn Gron, apparently touched on its north east side by Gwys-yr-Ychain-Banog linear boundary bank (NPRN 303652); a central hollow contains a large slab, perhaps possible cist elements. J. J. Hall, Trysor, 3rd February 2013**SMR PRN:** DAT 5564**Relationships:**

Part of 529119

**Photographs:**SWC2012\_042 08/02/2013 Detail of possible cist, looking southwest.  
SWC2012\_041 08/02/2013 Cairn, looking southeast.

**NPRN: 400925**

GARN GRON, CAIRN II

CAIRN

**NGR:** SN7400261083 Grid reference taken at centre of site **Altitude:** 541**Period:** Bronze Age **Broadclass:** Religious Ritual and Funerary**Form:** Earthwork **Condition:** C**Site Status:** SAM**Description:** A low stone cairn, 9 metres in diameter and 1.8 metres high, at the summit of Garn Goch, on which a more recent upright cairn (NPRN 529647) has been placed. J. J. Hall, Trysor, 8th February 2013**SMR PRN:** DAT 5566**Relationships:** **Photographs:**

Part of 529119

**NPRN: 401753**

PILLOW MOUND, BRYN MAWR

PROSPECTING TRENCH?; SUNKEN  
SHELTER?**NGR:** SN6744050170 Grid reference taken at centre of site **Altitude:** 416**Period:** Unknown **Broadclass:** Monument <By Form>**Form:** Earthwork **Condition:** C**Site Status:****Description:** This unusual site consists of a large gully, up to 1.5 metres wide, with 1.5 metre wide banks running parallel either side. The banks are rather roughly built and contain a mixture of stone and earth. The feature is 24 metres long, south-southeast to north-northwest, by 4.5 metres wide, with the northern end cut into the hillslope and the southern end left open. Its purpose is unknown, but it could be either a large trial trench associated with metal mining, or a quarry, or perhaps a large sunken shelter. R.P. Sambrook, Trysor, 28 March 2013**SMR PRN:** DAT 46005**Relationships:** **Photographs:**  
SWC2012\_043 03/03/2013 Linear earthwork, looking  
southeast.**NPRN: 403851**

CRAIG TWRCH ROUND CAIRN

CAIRN

**NGR:** SN6617540112 Grid reference taken at centre of site **Altitude:** 416**Period:** Bronze Age **Broadclass:** Religious Ritual and Funerary**Form:** Earthwork **Condition:** C**Site Status:** SAM**Description:** A Bronze Age funerary cairn which measures 6 metres in diameter and is 0.30 metres high. It is now grass and moss-covered. The cairn has been disturbed in the past and its burial cist is open and exposed, with the capstone that once covered it pushed to one side to the south. The cist is formed out of edge set slabs. The cairn is part of cairn cemetery NPRN 529692. R.P. Sambrook, Trysor, 28 March 2013**SMR PRN:** DAT 36033**Relationships:** **Photographs:**

Part of 529692

**NPRN:** 406547

BRYN COSYN CAIRN CEMETERY, CAIRN CAIRN

**NGR:** SN7473259333 Grid reference taken at centre of site **Altitude:** 438**Period:** Bronze Age **Broadclass:** Religious Ritual and Funerary**Form:** Earthwork **Condition:** C**Site Status:** SAM**Description:** Remains of a cairn 7 metres in diameter, 0.4 metres high. On the southeast side small upright stones along 1 metre of the perimeter are the remains of kerbing. There is a fence along the south side. J. J. Hall, Trysor, 9th February 2013**SMR PRN:** DAT 8516**Relationships:** **Photographs:**  
SWC2012\_044 09/02/2013 Cairn, looking northeast.**NPRN:** 406548

BRYN COSYN CAIRN CEMETERY, CAIRN CAIRN

**NGR:** SN7448659459 Grid reference taken at centre of site **Altitude:** 438**Period:** Bronze Age **Broadclass:** Religious Ritual and Funerary**Form:** Earthwork **Condition:** C**Site Status:** SAM**Description:** Remains of a cairn measuring circa 5.0 metres in diameter and circa 0.3 metres in height. A scatter of stones extending 3.0 metres to the south is turf-covered like the cairn and could be a feature of the cairn. No cist or kerb is visible, but a flat stone 0.5 metres square, lying on the south perimeter of the cairn, may be a cist cover stone.

Source: Ordnance Survey Record card SN75NW/10 F.Foster/RCAHMW 31.08.2007

**SMR PRN:** DAT 8520**Relationships:** **Photographs:**  
SWC2012\_045 09/02/2013 Cairn in reeds, looking north.**NPRN:** 406556

BRYN COSYN CAIRN CEMETERY, CAIRN CAIRN?

**NGR:** SN7423659601 Grid reference taken at centre of site **Altitude:** 449**Period:** Bronze Age? **Broadclass:** Religious Ritual and Funerary**Form:** Earthwork **Condition:** C**Site Status:** SAM**Description:** This stone cairn is now a linear spread of stone, aligned north northeast to south southwest, 7 metres by 4.5 to 5.0 metres with a linear heap of stones on its eastern side. A small upright stone, NPRN 529097. It is No. 50 in Briggs, 1994, Cardigan County History on page 182. J. J. Hall, Trysor, 9th February 2012**SMR PRN:** DAT 8519**Relationships:** **Photographs:**  
Associated with 529097 SWC2012\_046 20/02/2013 Stone spread, looking northeast.

**NPRN: 410441****CRAIG Y FINTAN DESERTED RURAL  
SETTLEMENT, TREGARON****LONG HUT****NGR:** SN7125858061 Grid reference taken at centre of site**Altitude:** 418**Period:** Medieval?;Post Medieval? **Broadclass:** Domestic**Form:** Earthwork **Condition:** D**Site Status:****Description:** A two-celled building aligned north-south, 12.5 metres by 5.5 metres, on a gentle slope. There is a small rectangular extension of half the width at the south end, 2 metres x 2 metres, on the east side, and a 2 metre semicircular stone spread at the north end. The wall bases are 0.7-1.0 metres wide. There is a possible doorway in the eastern side. J. J. Hall, Trysor, 16th February 2013**SMR PRN:****Relationships:****Photographs:**

SWC2012_047	16/02/2013	Long hut, looking northeast.
SWC2012_048	16/02/2013	Long hut, looking north.

---

**NPRN: 529000****CASTELL FFLUR, STRUCTURE****STRUCTURE****NGR:** SN7236563916 Grid reference taken at centre of site**Altitude:** 234**Period:** Post Medieval **Broadclass:** Unassigned**Form:** Ruin **Condition:** D**Site Status:****Description:** A structure is shown here on the 1st edition 1:10560 Ordnance Survey map of 1888. A probable field barn, now in a very ruinous condition, 4.5 metres east-west by 4 metres north-south, standing up to 2 metres high. The east gable wall still stands up to 2 metres high, but the remaining walls are less than 1m high. The drystone walls are roughly coursed and about 0.6 metres thick. The building stands in the southeast corner of a field parcel carved out of Rhos Gelligron common, close to the deserted farmstead of Castell Fflur. J.J. Hall, Trysor, 28 March 2013.**SMR PRN:****Relationships:****Photographs:**

SWC2012_002	31/01/2013	Building, possibly a field barn, looking northwest.
-------------	------------	---

---

**NPRN: 529001****BLAEN GORFFEN, LONG HUT****LONG HUT****NGR:** SN7236662264 Grid reference taken at centre of site**Altitude:** 351**Period:** Post Medieval **Broadclass:** Domestic**Form:** Earthwork **Condition:** C**Site Status:**

**Description:** A structure is shown here on the 1st edition 1:10560 Ordnance Survey map when it is labelled "Old Sheepfold". It is a rectilinear earthwork aligned southwest-northeast, 9 metres by 6 metres, defined by a rounded grass bank or wall bases, 1.5 metres wide, 0.5 metres high. There are two large stone blocks in the centre, one set upright; these blocks are later than the feature. The feature is terraced in to the slope at the southwest end, and there is a possible entrance in the southeast side. It was thought to be a long hut rather than a fold. J.J. Hall, Trysor, 6th February 2013

**SMR PRN:****Relationships:****Photographs:**

SWC2012\_049 07/02/2013 Earthwork long hut, looking southwest.

**NPRN: 529002****BRYNGWYN BACH, LONG HUT****LONG HUT****NGR:** SN7289262368 Grid reference taken at centre of site**Altitude:** 389**Period:** Medieval?;Post Medieval? **Broadclass:** Domestic**Form:** Earthwork **Condition:** C**Site Status:**

**Description:** A structure is shown here on the modern 1:10000 Ordnance Survey map and is visible on modern aerial photographs. At the southern end of Bryngwyn Bach is a rectilinear earthwork aligned north-south comprising two cells, cut slightly into the slope at the north end. The northern cell, 4.25 metres east-west by 3.5 metres north-south, is defined by earth banks, the northern of which is 1 metre wide and the southern 0.5 metres wide. There is a step down from the northern to southern cell, 6 metres by 4 metres, marked by drystone wall stubs 0.5-1 metre wide, standing 0.3 metres high. J.J. Hall, Trysor, 25th June 2012

**SMR PRN:****Relationships:****Photographs:**

SWC2012\_051 01/02/2013 Earthwork cell to the right with drystone cell to the left, looking west,  
SWC2012\_050 01/02/2013 Earthwork rectilinear cell at the north, with drystone structure beyond, looking south.

**NPRN: 529003****BLAEN GROES FECHAN, SHEEP FOLD****SHEEP FOLD****NGR:** SN7379860583 Grid reference taken at centre of site **Altitude:** 491**Period:** Post Medieval **Broadclass:** Agriculture and Subsistence**Form:** Other Structure **Condition:** C**Site Status:**

**Description:** A drystone rectangular structure, aligned east-west, 7 metres by 3 metres, with walls 0.6 metres wide, standing to a height of 1.2 metres but starting to collapse. The feature is shown on 1st edition 1:10560 Ordnance Survey map, but not labelled. It is sited on a southwest-facing slope above the field system at Blaen Groes Fechan. J.J. Hall, Trysor, 19th February 2013

**SMR PRN:****Relationships:****Photographs:**

SWC2012\_052 18/02/2013 Sheep fold, looking west.

SWC2012\_053 18/02/2013 Sheep fold, looking north.

**NPRN: 529004****CEFN YR ESGAIR, BUILDING****BUILDING****NGR:** SN7020858052 Grid reference taken at centre of site **Altitude:** 323**Period:** Post Medieval **Broadclass:** Unassigned**Form:** Ruin **Condition:** C**Site Status:**

**Description:** A structure is shown here on the 1st edition 1:10560 Ordnance Survey map of 1889 when it stood within the enclosed fields rather than the open, rough pasture. It is a stone-built, clay-bonded structure, aligned west northwest to east southeast, 7 metres by 4.75 metres, with walls up to 1.5 metres high, a door centrally placed in the north wall; on the west of the door is a window sill. The door is 0.85 metres wide, the windowsill 0.9 metres long, the window probably 0.75 metres. J.J. Hall, Trysor, 17th February 2013

**SMR PRN:****Relationships:****Photographs:**

SWC2012\_054 17/02/2013 Building, looking north.

**NPRN: 529005****CEFN YR ESGAIR, QUARRY****QUARRY****NGR:** SN7005457998 Grid reference taken at centre of site **Altitude:** 328**Period:** Post Medieval **Broadclass:** Industrial**Form:** Earthwork **Condition:** C**Site Status:**

**Description:** A small quarry, now grassed-over, measuring about 8 metres in diameter. J.J. Hall, Trysor, 28 March 2013

**SMR PRN:****Relationships:****Photographs:**



**NPRN: 529006****NANT Y GARN, SHEEP FOLD****SHEEP FOLD****NGR:** SN7089052730 Grid reference taken at centre of site**Altitude:** 395**Period:** Post Medieval**Broadclass:** Agriculture and Subsistence**Form:** Earthwork**Condition:** D**Site Status:**

**Description:** A sheep fold is shown here on the 1st edition 1:10560 Ordnance Survey map of 1888 and is still visible on modern aerial photographs. It survives as a drystone ruin on the south side of a stream. It measures about 12 metres northeast to southwest by 6 metres. J.J. Hall, Trysor, 25th June 2012

**SMR PRN:****Relationships:****Photographs:****NPRN: 529008****BRYN MAWR, SHEEP FOLD****SHEEP FOLD****NGR:** SN6654949921 Grid reference taken at centre of site**Altitude:** 479**Period:** Post Medieval?**Broadclass:** Agriculture and Subsistence**Form:** Other Structure**Condition:** C**Site Status:**

**Description:** A disused, drystone sheepfold. It is shown on late 19th century Ordnance Survey maps. It is rectangular in plan and measures about 8 metres long, north to south and is up to 5 metres wide. A 5 metre length of drystone walling runs off the northeastern corner of the fold. The fold walls are 0.75 metres wide and up to 1 metre high. R.P. Sambrook, Trysor, 28 March 2013

**SMR PRN:****Relationships:****Photographs:**

SWC2012\_055      03/03/2013      Sheep fold, looking north northwest.

**NPRN: 529010****PANT Y CRUG, PLATFORM****PLATFORM****NGR:** SN6706253332 Grid reference taken at centre of site**Altitude:** 447**Period:** Post Medieval**Broadclass:** Monument <By Form>**Form:** Earthwork**Condition:** C**Site Status:**

**Description:** To the east of structure NPRN 529011 at Pant y Crug is a rectangular, level platform, cut into the northeast facing slope of Crug, a small hill 2.5 kilometres south southeast of Llanddewi Brefi. The platform is 7 metres overall northeast to southwest by 8 metres with a gully running around most of its perimeter apart from the southwest side. It appears to have the stone foundations of a structure on it covering an area 5 metres by 4 metres, but this is now just a stone spread covered with low vegetation. J.J. Hall, Trysor, 14 July 2012

**SMR PRN:****Relationships:****Photographs:**

SWC2012\_001      04/07/2012      Platform at Pant y Crug, looking north northwest.

**NPRN: 529011****PANT Y CRUG, STRUCTURE****SHEEP FOLD****NGR:** SN6705753340 Grid reference taken at centre of site **Altitude:** 447**Period:** Post Medieval **Broadclass:** Agriculture and Subsistence**Form:** Ruin **Condition:** C**Site Status:**

**Description:** This drystone structure lies on an artificial terrace on the northeast facing slope of Crug, a small hill 2.5 kilometres south southeast of Llanddewi Brefi. It is 8 metres northwest to southeast by approximately 5 metres with an entrance at the northeastern end of the northwest wall. The walls are between 0.70 metres and 1 metre wide and stand up to 0.90 metres high. They are capped with a row of slanted stones which can be seen on the southeast and part of the northeast walls. The northwest wall is missing the coping stones and the southwest wall is damaged. The structure appears to be a sheepfold but it overlies an earlier structure which uses the same southwest wall line. It extends for 3.5 metres to the east. J.J. Hall, Trysor, 28 March 2013

**SMR PRN:** DAT 9228**Relationships:****Photographs:**

SWC2012\_056 04/07/2012 The built structure at Pant y Crug, looking northeast.

**NPRN: 529012****CRUG, SHELTER I****SHELTER****NGR:** SN6681753204 Grid reference taken at centre of site **Altitude:** 457**Period:** Post Medieval? **Broadclass:** Monument <By Form>**Form:** Earthwork **Condition:** D**Site Status:**

**Description:** This very rough shelter lies just below the northwest side of the summit of Crug, small hill 2.5 kilometres to the south southeast of Llanddewi Brefi. It is on the northwestern side of a former field boundary shown on the 1st edition 1:10560 Ordnance Survey map of 1891 but no longer shown on the 2nd edition of 1906. A natural outcrop forms the northeastern side of the feature, 2.5 metres long and 0.70 metres above the interior of the feature. The southwestern side was 3.5 metres long and 0.75 metres wide, and formed of stone slabs roughly laid down to no more than 0.30 metres high. The northwestern end was possibly open, but the southern end was partially natural but with an alcove that appeared to have been made, with a stone lintel creating a hole 0.50 metres wide, 0.50 metres deep and 0.40 metres high. The interior of the shelter was only 0.90 metres wide and 2.5 metres long. J.J. Hall, Trysor, 15 July 2012

**SMR PRN:****Relationships:****Photographs:**

SWC2012\_058 04/07/2012 Crude stone shelter, looking northwest.  
SWC2012\_057 04/07/2012 Crude stone shelter, looking southeast.

**NPRN: 529013**

CRUG, SHELTER II

SHELTER

**NGR:** SN6686153120 Grid reference taken at centre of site **Altitude:** 470**Period:** Post Medieval?;Modern? **Broadclass:** Monument <By Form>**Form:** Other Structure **Condition:** A**Site Status:** SAM**Description:** This circular, dry stone structure lies on top of a Bronze Age burial cairn NPRN 303533. Within the centre of the structure is a concrete Ordnance Survey triangulation pillar but probably not associated with it. The structure has a continuous wall with no entrance. It is approximately 4 metres in diameter and the walls stand up to 0.8 metres high. J.J. Hall, Trysor, 15 July 2012**SMR PRN:****Relationships:**

Associated with 303553

**Photographs:**

SWC2012\_059 04/07/2012 Drystone shelter built on top of Bronze Age cairn, NPRN 303533, looking north.

**NPRN: 529014**

CRUG, TRIANGULATION PILLAR

TRIANGULATION POINT

**NGR:** SN6686153120 Grid reference taken at centre of site **Altitude:** 470**Period:** Modern **Broadclass:** Civil**Form:** Other Structure **Condition:** B**Site Status:** SAM**Description:** This concrete triangulation pillar stands in the centre of a circular drystone shelter, NPRN 529013, on top of a Bronze Age burial cairn, NPRN 303533. The pillar is intact but covered with moss and lichens. J.J. Hall, Trysor, 15 July 2012**SMR PRN:****Relationships:**

Associated with 303553

**Photographs:**

SWC2012\_060 04/07/2012 Triangulation pillar within shelter NPRN 529013, looking north

**NPRN: 529015**

CNWCH MAWR, SHELTER

SHELTER

**NGR:** SN6837853707 Grid reference taken at centre of site **Altitude:** 407**Period:** Post Medieval **Broadclass:** Monument <By Form>**Form:** Other Structure **Condition:** B**Site Status:****Description:** A small, drystone shelter standing on the eastern side of the Cnwch Mawr Bronze Age cairn (NPRN 529571). It is U-shaped and measures 2 metres square, with its eastern side left open. The walls are 0.60 metres wide and 0.90 metres high. A short length of walling runs to its western side. R.P.Sambrook, Trysor, 26 March 2013**SMR PRN:****Relationships:****Photographs:**

SWC2012\_061 05/03/2013 Drystone shelter on cairn NPRN 529571, looking west.

**NPRN:** 529016

NANT RHYSOG, POTATO CLAMP III

POTATO CLAMP

**NGR:** SN6839053392 Grid reference taken at centre of site

**Altitude:** 393

**Period:** Post Medieval

**Broadclass:** Agriculture and Subsistence

**Form:** Earthwork

**Condition:** C

**Site Status:**

**Description:** A "potato clamp" or root vegetable store, measuring 3 metres long, northeast to southwest, by 0.75 metres wide, and 0.25 metres deep, with a low bank to either side of the central gully. It is one of a series of clamps which lie within an enclosure associated with Blaen Rhysgog farmstead. R.P.Sambrook, Trysor, 26 March 2013

**SMR PRN:**

**Relationships:**

**Photographs:**

---

**NPRN:** 529017

NANT RHYSOG, POTATO CLAMP II

POTATO CLAMP

**NGR:** SN6838953389 Grid reference taken at centre of site

**Altitude:** 393

**Period:** Post Medieval

**Broadclass:** Agriculture and Subsistence

**Form:** Earthwork

**Condition:** C

**Site Status:**

**Description:** A "potato clamp" or root vegetable store, measuring 2 metres long, northeast to southwest, by 1 metre wide. It is one of a series of clamps which lie within an enclosure associated with Blaen Rhysgog farmstead and is located right against the defining bank of the enclosure. R.P.Sambrook, Trysor, 26 March 2013

**SMR PRN:**

**Relationships:**

**Photographs:**

---

**NPRN:** 529018

NANT RHYSOG, POTATO CLAMP VIII

POTATO CLAMP

**NGR:** SN6838553401 Grid reference taken at centre of site

**Altitude:** 394

**Period:** Post Medieval

**Broadclass:** Agriculture and Subsistence

**Form:** Earthwork

**Condition:** C

**Site Status:**

**Description:** One of a line of three "potato clamps" or root vegetable stores, measuring 3 metres long, northeast to southwest, by 0.75 metres wide, and 0.25 metres deep, with a low bank to either side of the central gully. It is one of a series of clamps which lie within an enclosure associated with Blaen Rhysgog farmstead. R.P.Sambrook, Trysor, 26 March 2013

**SMR PRN:**

**Relationships:**

**Photographs:**

---

**NPRN:** 529019

NANT RHYSOG, POTATO CLAMP VII

POTATO CLAMP

**NGR:** SN6838353404 Grid reference taken at centre of site

**Altitude:** 393

**Period:** Post Medieval

**Broadclass:** Agriculture and Subsistence

**Form:** Earthwork

**Condition:** C

**Site Status:**

**Description:** One of the largest in a line of three "potato clamps" or root vegetable stores, measuring 7 metres long, northeast to southwest, by 1 metre wide, and 0.75 metres deep, with a low bank to either side of the central gully. It is one of a series of clamps which lie within an enclosure associated with Blaen Rhysgog farmstead. R.P.Sambrook, Trysor, 26 March 2013

**SMR PRN:**

**Relationships:**

**Photographs:**

**NPRN:** 529020

NANT RHYSOG, POTATO CLAMP IV

POTATO CLAMP

**NGR:** SN6838153406 Grid reference taken at centre of site

**Altitude:** 393

**Period:** Post Medieval

**Broadclass:** Agriculture and Subsistence

**Form:** Earthwork

**Condition:** C

**Site Status:**

**Description:** One of the largest in a line of three "potato clamps" or root vegetable stores, measuring 7 metres long, northeast to southwest, by 1 metre wide, and 0.75 metres deep, with a low bank to either side of the central gully. It is one of a series of clamps which lie within an enclosure associated with Blaen Rhysgog farmstead. R.P.Sambrook, Trysor, 26 March 2013

**SMR PRN:**

**Relationships:**

**Photographs:**

SWC2012\_062 05/03/2013 Former potato or root vegetable store, looking east.

**NPRN:** 529021

NANT RHYSOG, POTATO CLAMP VI

POTATO CLAMP

**NGR:** SN6839253412 Grid reference taken at centre of site

**Altitude:** 395

**Period:** Post Medieval

**Broadclass:** Agriculture and Subsistence

**Form:** Earthwork

**Condition:** C

**Site Status:**

**Description:** One in a pair of "potato clamps" or root vegetable stores, measuring 4 metres long, northeast to southwest, by 0.75 metres wide, and 0.25 metres deep, with a low bank to either side of the central gully. It is one of a series of clamps which lie within an enclosure associated with Blaen Rhysgog farmstead. R.P.Sambrook, Trysor, 26 March 2013

**SMR PRN:**

**Relationships:**

**Photographs:**

SWC2012\_063 05/03/2013 Two former potato clamps, NPRN 529022 in the foreground, PRN 529021 beyond, looking south.

**NPRN: 529022****NANT RHYSOGG, POTATO CLAMP I****POTATO CLAMP****NGR:** SN6839053414 Grid reference taken at centre of site**Altitude:** 395**Period:** Post Medieval**Broadclass:** Agriculture and Subsistence**Form:** Earthwork**Condition:** C**Site Status:**

**Description:** One in a pair of "potato clamps" or root vegetable stores, measuring 4 metres long, northeast to southwest, by 0.75 metres wide, and 0.25 metres deep, with a low bank to either side of the central gully. It is one of a series of clamps which lie within an enclosure associated with Blaen Rhysgog farmstead. R.P.Sambrook, Trysor, 26 March 2013

**SMR PRN:****Relationships:****Photographs:**

SWC2012\_064 05/03/2013 Two former potato clamps, NPRN 529022 in the foreground, PRN 529021 beyond, looking south.

**NPRN: 529023****BRYN RHUDD, CAIRN XIV****CAIRN****NGR:** SN6890055268 Grid reference taken at centre of site**Altitude:** 436**Period:** Bronze Age**Broadclass:** Religious Ritual and Funerary**Form:** Earthwork**Condition:** C**Site Status:** SAM

**Description:** A Bronze Age cairn, now obscured by thick bilberry and moss vegetation. It appears oval in plan, measuring about 5 metres long by 3.5 metres wide and standing up to 0.60 metres high. R.P. Sambrook, Trysor, 26 March 2013

**SMR PRN:****Relationships:**

Part of 303739

**Photographs:**

SWC2012\_400 06/03/2013 Cairn covered with dense vegetation, looking west

**NPRN: 529024****CRAIG CURYLL, EARTHWORK BANK****BANK (EARTHWORK)****NGR:** SN6788754145 Grid reference taken at point along linear site**Altitude:** 307**Period:** Post Medieval?**Broadclass:** Monument <By Form>**Form:** Earthwork**Condition:** C**Site Status:**

**Description:** A short section of denuded earthwork bank, which runs west off another bank, NPRN 529699 for just 30 metres and joins the wall of the field parcel in which the deserted dwelling of Rhysgog Uchaf stands, effectively creating a triangular enclosure. R.P.Sambrook, Trysor, 26 March 2013

**SMR PRN:****Relationships:****Photographs:**

**NPRN: 529025****BRYN RHUDD, RING CAIRN II****RING CAIRN****NGR:** SN6921155402 Grid reference taken at centre of site **Altitude:** 444**Period:** Bronze Age **Broadclass:** Religious Ritual and Funerary**Form:** Earthwork **Condition:** C**Site Status:** SAM**Description:** A fine example of a Bronze Age ring cairn, measuring 12 metres in diameter. The stony bank which defines the monument measures 1.5 metres wide and is up to 0.30 metres high. It stands on a natural, southeast-facing terrace and in close proximity to a second ring cairn (NPRN 529600), both of which are part of a cairn cemetery NPRN 303739. R.P. Sambrook, Trysor, 26 March 2013**SMR PRN:** DAT 9026**Relationships:**

Part of 303739

**Photographs:**

SWC2012\_065 06/03/2013 Circular ring cairn, largely obscured by vegetation, looking north northwest.

**NPRN: 529026****ESGAIR HIR, EARTHWORK STRUCTURE****SHEEP FOLD?****NGR:** SN6918754951 Grid reference taken at centre of site **Altitude:** 380**Period:** Post Medieval **Broadclass:** Agriculture and Subsistence**Form:** Earthwork **Condition:** C**Site Status:****Description:** This is one of two rectilinear structures within the Esgair Hir deserted settlement, NPRN 529026, and is thought likely to be a fold, rather than a long hut. It measures 6.5 metres long, southwest to northeast, by 6 metres wide. It is defined by grassed-over banks, which are 1.2 metres wide at base and up to 0.60 metres high. Its southwest side is part of the boundary bank of the enclosure system (NPRN 529027) which surrounds the fold and its adjacent long hut (NPRN 529029) at the heart of the settlement. R.P. Sambrook, Trysor, 26 March 2013**SMR PRN:****Relationships:****Photographs:**

SWC2012\_072 06/03/2013 The earthwork fold is in the foreground on the left of the photograph, with long hut NPRN 529029 in the background, looking east.



**NPRN:** 529027

ESGAIR HIR, ENCLOSURE

ENCLOSURE

**NGR:** SN6918054936 Grid reference taken at centre of site

**Altitude:** 379

**Period:** Post Medieval

**Broadclass:** Monument <By Form>

**Form:** Earthwork

**Condition:** C

**Site Status:**

**Description:** This enclosure at the heart of the Esgair Hir deserted settlement (NPRN 529595) is divided into two parcels. The northeastern portion encloses a long hut (NPRN 529029) and a fold (NPRN 529026), as well as three potato clamps (NPRNs 529030-529032). The southwestern portion appears to have lazy bed cultivation ridges at its northwestern end. Overall the parcels measure 28 metres northwest to southeast, by about 25 metres wide. They are defined by earthwork banks, which are about 1.2 metres wide and 0.60 metres high. R.P. Sambrook, Trysor, 26 March 2013

**SMR PRN:**

**Relationships:**

**Photographs:**

---

**NPRN:** 529028

ESGAIR HIR, FIELD SYSTEM

FIELD SYSTEM

**NGR:** SN6920254959 Grid reference taken at a central point within an extensive site

**Altitude:** 380

**Period:** Post Medieval

**Broadclass:** Agriculture and Subsistence

**Form:** Earthwork

**Condition:** C

**Site Status:**

**Description:** This is a field parcel, measuring about 95 metres northwest to southeast, by 85 metres wide, surrounding the inner enclosures, long hut, fold and potato clamps of the Esgair Hir deserted settlement (NPRN 529595). Downslope to the southeast are the enclosed, cultivated fields of Graig farm, whilst to the northeast side this parcel adjoins the much larger, and presumably associated field parcel NPRN 529597. The field is defined by earthwork banks, which are about 1.2 metres wide and 0.60 metres high. R.P. Sambrook, Trysor, 26 March 2013

**SMR PRN:**

**Relationships:**

**Photographs:**

---

**NPRN:** 529029

ESGAIR HIR, LONG HUT

LONG HUT

**NGR:** SN6919554945 Grid reference taken at centre of site

**Altitude:** 379

**Period:** Post Medieval **Broadclass:** Domestic

**Form:** Earthwork **Condition:** C

**Site Status:**

**Description:** This would appear to be a long hut, the focus of the Esgair Hir deserted settlement complex (NPRN 529595). It measures 6 metres long, northwest to southeast, by 4.25 metres wide. It is defined by earthenwork wall bases, 1.25 metres wide and 0.60 metres high and stands on a slightly raised, level platform. The entrance into the hut appears to have been towards its northwestern end. R.P. Sambrook, Trysor, 26 March 2013

**SMR PRN:**

**Relationships:**

**Photographs:**

SWC2012\_073 06/03/2013 The earthwork fold, NPRN 529026, is in the foreground on the left of the photograph, with long hut NPRN 529029 in the background, looking east.

**NPRN:** 529030

ESGAIR HIR, POTATO CLAMP III

POTATO CLAMP

**NGR:** SN6917554947 Grid reference taken at centre of site

**Altitude:** 381

**Period:** Post Medieval **Broadclass:** Agriculture and Subsistence

**Form:** Earthwork **Condition:** C

**Site Status:**

**Description:** One of three potato clamps which lie alongside one another just inside the northwestern bank of enclosure NPRN 529027. It is a 4 metre long gully, 1 metre wide, with a bank cast up to either side and on a northeast to southwest alignment. R.P. Sambrook, Trysor, 26 March 2013

**SMR PRN:**

**Relationships:**

**Photographs:**

**NPRN:** 529031

ESGAIR HIR, POTATO CLAMP II

POTATO CLAMP

**NGR:** SN6917754947 Grid reference taken at centre of site

**Altitude:** 381

**Period:** Post Medieval **Broadclass:** Agriculture and Subsistence

**Form:** Earthwork **Condition:** C

**Site Status:**

**Description:** One of three potato clamps which lie alongside one another just inside the northwestern bank of enclosure NPRN 529027. It is a 4 metre long gully, 0.75 metres wide, with a bank cast up to either side and on a northeast to southwest alignment. R.P. Sambrook, Trysor, 26 March 2013

**SMR PRN:**

**Relationships:**

**Photographs:**

**NPRN: 529032**

ESGAIR HIR, POTATO CLAMP I

POTATO CLAMP

**NGR:** SN6917954949 Grid reference taken at centre of site**Altitude:** 381**Period:** Post Medieval**Broadclass:** Agriculture and Subsistence**Form:** Earthwork**Condition:** C**Site Status:****Description:** One of three potato clamps which lie alongside one another just inside the northwestern bank of enclosure NPRN 529027. It is a 3 metre long gully, 1 metre wide, with a bank cast up to either side and on a northeast to southwest alignment. R.P. Sambrook, Trysor, 26 March 2013**SMR PRN:****Relationships:****Photographs:****NPRN: 529033**

BRYN RHUDD, STANDING STONE II

STANDING STONE

**NGR:** SN6897855080 Grid reference taken at centre of site**Altitude:** 429**Period:** Bronze Age**Broadclass:** Religious Ritual and Funerary**Form:** Other Structure**Condition:** C**Site Status:** SAM**Description:** A small monolith, standing about 0.50 metres high, by 0.80 metres long and 0.20 metres thick, positioned 24 metres to the southwest of ring cairn NPRN 529607. This appears to be a marker stone contemporary with the cairn. R.P. Sambrook, Trysor, 26 March 2013**SMR PRN:** DAT 14258**Relationships:**

Part of 303739

**Photographs:**

SWC2012\_074 06/03/2013 Standing stone to the southwest of ring cairn, NPRN 529607, looking northeast, with ring cairn in the reeds.

SWC2012\_075 06/03/2013 Standing stone to the southwest of ring cairn, NPRN 529607, looking south.

**NPRN: 529034**

BRYN RHUDD, STANDING STONE I

STANDING STONE

**NGR:** SN6896055094 Grid reference taken at centre of site**Altitude:** 428**Period:** Bronze Age**Broadclass:** Religious Ritual and Funerary**Form:** Earthwork**Condition:** C**Site Status:** SAM**Description:** A small monolith, standing about 0.35 metres high, by 0.50 metres long and 0.20 metres thick, positioned 35 metres to the west of ring cairn NPRN 529607. This appears to be a marker stone contemporary with the cairn. R.P. Sambrook, Trysor, 26 March 2013**SMR PRN:** DAT 48399**Relationships:**

Part of 303739

**Photographs:**

SWC2012\_076 06/03/2013 Standing stone to the west of ring cairn, NPRN 529607, looking west.

SWC2012\_077 06/03/2013 Standing stone to the west of ring cairn, NPRN 529607, looking southwest.

**NPRN:** 529035

ESGAIR LLETHR, LONG HUT I

LONG HUT

**NGR:** SN7311354905 Grid reference taken at centre of site**Altitude:** 411**Period:** Medieval?;Post Medieval? **Broadclass:** Domestic**Form:** Earthwork **Condition:** C**Site Status:**

**Description:** A ruinous long hut, defined by low wall bases that are rather jumbled and difficult to accurately interpret. It measures at least 8.5 metres long, northwest to southeast, by between 4 metres and 5 metres wide. There may be a step down across the centre of the interior of the hut, indicating that it had at least two cells. There is a 1 metre-wide drainage gully around its northwest end. R.P. Sambrook, Trysor, 27 March 2013

**SMR PRN:** DAT 50193**Relationships:****Photographs:**

SWC2012\_078 27/02/2013 Remains of a long hut, looking southeast.

**NPRN:** 529036

ESGAIR LLETHR, LONGHOUSE

LONGHOUSE

**NGR:** SN7309654846 Grid reference taken at centre of site**Altitude:** 393**Period:** Medieval?;Post Medieval? **Broadclass:** Domestic**Form:** Earthwork **Condition:** C**Site Status:**

**Description:** This is a ruined longhouse, which is defined by earth and stone wall bases and measures 13.5 metres long, north-northwest to south-southeast, by 5 metres wide. The walls are up to 1 metre thick and incorporate some edge set slabs. They stand up to 0.40 metres high. Reeds cover much of the structure and obscure much of the detail. It has been interpreted as a sunken shelter previously. R.P. Sambrook, Trysor, 27 March 2013

**SMR PRN:** DAT 50190**Relationships:****Photographs:**

SWC2012\_079 27/02/2013 Remains of a longhouse, obscured by vegetation, looking south southeast.

**NPRN:** 529037

BRYN POETH, ENCLOSURE

ENCLOSURE

**NGR:** SN6788955168 Grid reference taken at a central point within an extensive site **Altitude:** 367

**Period:** Medieval?;Post Medieval? **Broadclass:** Monument <By Form>

**Form:** Earthwork **Condition:** C

**Site Status:**

**Description:** A denuded, stony bank which defines the eastern side of an area of ridge and furrow cultivation, NPRN 529460, probably associated with a nearby long hut (NPRN 529463). The bank begins some 25 metres south of the long hut and then runs southwards, curving gradually until it runs to the northwest and ends at the bank of a mountain stream. This encloses a parcel measuring about 130 metres by 100 metres within which there is evidence of ridge and furrow cultivation (NPRN 529460) and several clearance cairns (NPRNs 529461, 529462, 529500 & 529459). R.P. Sambrook, Trysor, 27 March 2013

**SMR PRN:** DAT 36993

**Relationships:**

Associated with 529463  
Associated with 529462  
Associated with 529461  
Associated with 529500  
Associated with 529459  
Associated with 529460

**Photographs:**

**NPRN:** 529038

CRAIG Y FINTAN, TRACKWAY

TRACKWAY

**NGR:** SN7115658064 Grid reference taken at point along linear site **Altitude:** 405

**Period:** Medieval?;Post Medieval? **Broadclass:** Transport

**Form:** Earthwork **Condition:** C

**Site Status:**

**Description:** An old trackway which can be traced across the hill for some 150 metres, running north-northwest to the southeast. R.P. Sambrook, Trysor, 28 March 2013

**SMR PRN:**

**Relationships:**

**Photographs:**

**NPRN: 529039**

Y DRUM, LONG HUT

LONG HUT

**NGR:** SN7174259273 Grid reference taken at centre of site**Altitude:** 420**Period:** Medieval?;Post Medieval? **Broadclass:** Domestic**Form:** Earthwork **Condition:** C**Site Status:**

**Description:** This two-celled long hut lies on the northern side of a low summit. Overall it measures 11.5 metres north northeast to south southwest by 5 metres. It sits tightly on an earthen platform, cut into the slope at the southern end with an apron at the northern end. It is defined by low wall bases, however the southern cell has grassed-over stone banks whereas the northern cell has rough dry stone walls, 0.70 metres wide and up to 0.5 metres high. The southern cell is 3 metres long and the northern 5 metres with a wall 1.25 metres wide between them. On the northern end of the eastern side are the remains of a small shelter 1.25 metres by 1.25 metres. R.P. Sambrook, Trysor, 28 March 2013

**SMR PRN:****Relationships:****Photographs:**

SWC2012_487	03/05/2013	Long hut or longhouse, looking north.
SWC2012_488	03/05/2013	Long hut or longhouse, looking northwest.

**NPRN: 529040**

Y DRUM, QUARRY II

QUARRY

**NGR:** SN7168059382 Grid reference taken at centre of site**Altitude:** 414**Period:** Post Medieval **Broadclass:** Industrial**Form:** Earthwork **Condition:** C**Site Status:**

**Description:** A circular hollow about 10 metres in diameter and up to 3 metres deep with some spoil of large blocks. It looks like a shaft but is probably just an unusual quarry. R.P. Sambrook, Trysor, 28 March 2013

**SMR PRN:** DAT 5549**Relationships:****Photographs:**

SWC2012_489	03/05/2013	Quarried feature, looking west northwest.
-------------	------------	---

**NPRN: 529041**

BLAEN NANT GORFFEN, BIELD II

BIELD

**NGR:** SN7294061862 Grid reference taken at centre of site**Altitude:** 392**Period:** Post Medieval **Broadclass:** Agriculture and Subsistence**Form:** Other Structure **Condition:** C**Site Status:**

**Description:** A ruined stone bield or sheep shelter, 7 metres long by 1 metre wide. Seen in very poor light during a snowstorm. R.P. Sambrook, Trysor, 28 March 2013

**SMR PRN:****Relationships:****Photographs:**

**NPRN:** 529042

BLAEN NANT GORFFEN, STONE PILE I

CLEARANCE CAIRN?

**NGR:** SN7283261866 Grid reference taken at centre of site **Altitude:** 389

**Period:** Post Medieval? **Broadclass:** Agriculture and Subsistence

**Form:** Earthwork **Condition:** C

**Site Status:**

**Description:** A stone pile, 1 metre in diameter. It may be a clearance feature. Seen in very poor light during a snowstorm. R.P. Sambrook, Trysor, 28 March 2013

**SMR PRN:**

**Relationships:**

**Photographs:**

SWC2012\_080 07/02/2013 Stone pile, looking south.

---

**NPRN:** 529043

BLAEN NANT GORFFEN, STONE PILE II

CLEARANCE CAIRN?

**NGR:** SN7273762023 Grid reference taken at centre of site **Altitude:** 364

**Period:** Post Medieval? **Broadclass:** Agriculture and Subsistence

**Form:** Earthwork **Condition:** C

**Site Status:**

**Description:** A stone pile, 1.25 metres in diameter. It may be a clearance feature. Seen in very poor light during a snowstorm. R.P. Sambrook, Trysor, 28 March 2013

**SMR PRN:**

**Relationships:**

**Photographs:**

SWC2012\_081 07/02/2013 Stone pile, looking east.

---

**NPRN:** 529044

BLAEN NANT GORFFEN, STONE PILE III

CLEARANCE CAIRN?

**NGR:** SN7273562034 Grid reference taken at centre of site **Altitude:** 364

**Period:** Post Medieval? **Broadclass:** Agriculture and Subsistence

**Form:** Earthwork **Condition:** C

**Site Status:**

**Description:** A stone pile, 1.3 metres in diameter. It may be a clearance feature. Seen in very poor light during a snowstorm. R.P. Sambrook, Trysor, 28 March 2013

**SMR PRN:**

**Relationships:**

**Photographs:**

SWC2012\_082 07/02/2013 Stone pile, looking east.

---

**NPRN:** 529045

BLAEN GROES FECHAN, CAIRN II

CAIRN

**NGR:** SN7375860438 Grid reference taken at centre of site

**Altitude:** 458

**Period:** Post Medieval?;Bronze Age**Broadclass:** Monument <By Form>

**Form:** Earthwork **Condition:** C

**Site Status:**

**Description:** A stone pile, 2 metres in diameter and up to 0.4 metres high. It may be a clearance feature.  
R.P. Sambrook, Trysor, 28 March 2013

**SMR PRN:**

**Relationships:**

**Photographs:**

SWC2012\_083 18/02/2013 Stone pile, looking southeast.

---

**NPRN:** 529046

BLAEN GROES FECHAN, CAIRN I

CAIRN

**NGR:** SN7364760306 Grid reference taken at centre of site

**Altitude:** 437

**Period:** Post Medieval?;Bronze Age**Broadclass:** Monument <By Form>

**Form:** Earthwork **Condition:** C

**Site Status:**

**Description:** A stone pile, up to 3 metres in diameter, possibly a clearance feature. It is found in an enclosed field system on the valley floor. R.P. Sambrook, Trysor, 28 March 2013

**SMR PRN:**

**Relationships:**

**Photographs:**

---

**NPRN:** 529047

BWLCH BLAENCORN, TRACKWAY

TRACKWAY

**NGR:** SN6447547811 Grid reference taken at point along linear site

**Altitude:** 365

**Period:** Post Medieval? **Broadclass:** Transport

**Form:** Earthwork **Condition:** C

**Site Status:**

**Description:** An old trackway which runs generally northeast to southwest across the hill to the west of Bwlch Blaencorn for about 700 metres. A post medieval boundary wall has been built across the line of the trackway close to the hilltop. R.P. Sambrook, Trysor, 28 March 2013

**SMR PRN:**

**Relationships:**

**Photographs:**

---



**NPRN:** 529048

BWLCH BLAENCORN, QUARRY I

QUARRY

**NGR:** SN6444547577 Grid reference taken at centre of site

**Altitude:** 361

**Period:** Modern **Broadclass:** Industrial

**Form:** Earthwork **Condition:** B

**Site Status:**

**Description:** A modern roadside quarry, measuring 55 metres long, north-northwest to south-southeast, by 30 metres wide. R.P. Sambrook, Trysor, 28 March 2013

**SMR PRN:**

**Relationships:**

**Photographs:**

---

**NPRN:** 529049

BWLCH BLAENCORN, QUARRY II

QUARRY

**NGR:** SN6425947355 Grid reference taken at centre of site

**Altitude:** 343

**Period:** Post Medieval **Broadclass:** Industrial

**Form:** Earthwork **Condition:** C

**Site Status:**

**Description:** This quarry working measures 30 metres long, northwest to southeast, by 10 metres wide, with a spoil tip downslope. It is shown as an "Old Quarry" on late 19th century Ordnance Survey maps. R.P. Sambrook, Trysor, 28 March 2013

**SMR PRN:**

**Relationships:**

**Photographs:**

---

**NPRN:** 529050

BWLCH BLAENCORN, STRUCTURE

SHEEP FOLD?;BUILDING?

**NGR:** SN6427147311 Grid reference taken at centre of site

**Altitude:** 339

**Period:** Post Medieval **Broadclass:** Agriculture and Subsistence

**Form:** Other Structure **Condition:** C

**Site Status:**

**Description:** A rectilinear, drystone ruin which looks like a sheepfold but appears to have been roofed on late 19th century Ordnance Survey maps. It still stands in relatively good condition and measures 10 metres east to west, by 6 metres wide. R.P. Sambrook, Trysor, 28 March 2013

**SMR PRN:**

**Relationships:**

**Photographs:**

---

**NPRN: 529051**

PANTYBLAWD, SHEEP FOLD

SHEEP FOLD

**NGR:** SN6483347764 Grid reference taken at centre of site **Altitude:** 356

**Period:** Post Medieval **Broadclass:** Agriculture and Subsistence

**Form:** Other Structure **Condition:** C

**Site Status:**

**Description:** A ruined, drystone fold, built in the shelter of a south-facing rock outcrop. It was associated with Pantyblawd cottage which stood immediately to its northern side. R.P. Sambrook, Trysor, 28 March 2013

**SMR PRN:** DAT 23096

**Relationships:**

**Photographs:**

**NPRN: 529052**

BWLCH BLAENCORN, CAIRN II

CAIRN

**NGR:** SN6433347637 Grid reference taken at centre of site **Altitude:** 373

**Period:** Bronze Age **Broadclass:** Religious Ritual and Funerary

**Form:** Earthwork **Condition:** D

**Site Status:**

**Description:** A cairn is shown at this location on the 1888 1:2500 Ordnance Survey map. It was not seen in the field in 2013, but is thought to have been robbed of its stone to being a field boundary to the east before the 20th century. Vestiges of the cairn may survive and a second cairn was found in 2013, robbed of most of its stone (NPRN 529535). R.P. Sambrook, Trysor, 28 March 2013

**SMR PRN:** DAT 1913

**Relationships:**

**Photographs:**

**NPRN: 529053**

PANTYBLAWD, COTTAGE

COTTAGE

**NGR:** SN6483547775 Grid reference taken at centre of site **Altitude:** 355

**Period:** Post Medieval **Broadclass:** Domestic

**Form:** Ruin **Condition:** C

**Site Status:**

**Description:** The site of a ruined cottage, which is first shown on the 1888 1:2500 Ordnance Survey map, but even then as a deserted building. It is not shown on the mid-19th century parish tithe map. R.P. Sambrook, Trysor, 28 March 2013

**SMR PRN:** DAT 34680

**Relationships:**

**Photographs:**

**NPRN:** 529054

BUARTH YR OEN, ENCLOSURE

ENCLOSURE

**NGR:** SN6492047537 Grid reference taken at centre of site

**Altitude:** 246

**Period:** Post Medieval

**Broadclass:** Monument <By Form>

**Form:** Earthwork

**Condition:** C

**Site Status:**

**Description:** A rectilinear field enclosure, shown on the 1st edition 1:2500 map of 1888. It measures 80 metres northeast to southwest, by 50 metres and has a smaller, square parcel attached to its southwest end, measuring about 23 metres square. Both enclosures are defined by low earthwork banks. R.P. Sambrook, Trysor, 28 March 2013

**SMR PRN:**

**Relationships:**

**Photographs:**

**NPRN:** 529055

BANC TY HEN, LONG HUT II

LONG HUT

**NGR:** SN6645049080 Grid reference taken at centre of site

**Altitude:** 357

**Period:** Medieval?;Post Medieval?

**Broadclass:** Domestic

**Form:** Ruin

**Condition:** D

**Site Status:**

**Description:** A drystone, rectilinear structure. It is ruinous and has just a single cell. It is aligned northeast to southwest and measures 8 metres long by 4.5 metres wide. R.P. Sambrook, Trysor, 28 March 2013

**SMR PRN:**

**Relationships:**

**Photographs:**

**NPRN:** 529056

BANC TY HEN, BOUNDARY BANK I

BOUNDARY BANK

**NGR:** SN6629349154 Grid reference taken at centre of site

**Altitude:** 402

**Period:** Post Medieval?

**Broadclass:** Monument <By Form>

**Form:** Earthwork

**Condition:** V

**Site Status:**

**Description:** A denuded, stony boundary bank or wall which runs for 200 metres upslope onto the mountain pasture above Ty Hen, then turns south-southwest and runs for over 500 metres, somewhat intermittently. R.P. Sambrook, Trysor, 28 March 2013

**SMR PRN:**

**Relationships:**

**Photographs:**

**NPRN:** 529057

BANC TY HEN, BOUNDARY BANK II

BOUNDARY BANK

**NGR:** SN6596648498 Grid reference taken at point along linear site

**Altitude:** 346

**Period:** Medieval?;Post Medieval? **Broadclass:** Monument <By Form>

**Form:** Earthwork

**Condition:** C

**Site Status:**

**Description:** A ruined boundary bank or wall, which curves around from the northeast, back to the southeast and can be followed for just over 100 metres. R.P. Sambrook, Trysor, 28 March 2013

**SMR PRN:**

**Relationships:**

**Photographs:**

---

**NPRN:** 529058

PANT Y CRUG, FIELD SYSTEM

FIELD SYSTEM

**NGR:** SN6683853311 Grid reference taken at a central point within an extensive site

**Altitude:** 436

**Period:** Post Medieval

**Broadclass:** Agriculture and Subsistence

**Form:** Complex

**Condition:** C

**Site Status:**

**Description:** A field system which encloses the land around Pant y Crug farm. It includes a large parcel which enclosed the top of Crug hill and the rough pasture to its western side. Most of the field boundaries are long disused and have become denuded earthworks. R.P. Sambrook, Trysor, 28 March 2013

**SMR PRN:**

**Relationships:**

**Photographs:**

---

**NPRN:** 529059

CRUG, TRACKWAY

TRACKWAY

**NGR:** SN6669952882 Grid reference taken at point along linear site

**Altitude:** 434

**Period:** Post Medieval

**Broadclass:** Transport

**Form:** Earthwork

**Condition:** C

**Site Status:**

**Description:** An old track way which runs east-northeast to west-southwest across the hill at Crug. It survives as a linear hollow in places. The trackway is shown on late 19th century Ordnance Survey maps. R.P. Sambrook, Trysor, 28 March 2013

**SMR PRN:**

**Relationships:**

**Photographs:**

---



**NPRN:** 529060

GRAIG DDU, ENCLOSURE

ENCLOSURE

**NGR:** SN6605652433 Grid reference taken at centre of site

**Altitude:** 370

**Period:** Post Medieval?

**Broadclass:** Monument <By Form>

**Form:** Earthwork

**Condition:** C

**Site Status:**

**Description:** A denuded, square enclosure, 15 metres square, defined by low earthwork banks. A boundary bank, also denuded, runs off the enclosure to the northwest and southeast. R.P. Sambrook, Trysor, 28 March 2013

**SMR PRN:**

**Relationships:**

**Photographs:**

**NPRN:** 529061

GOALLT, QUARRY

QUARRY

**NGR:** SN6708354630 Grid reference taken at centre of site

**Altitude:** 222

**Period:** Post Medieval

**Broadclass:** Industrial

**Form:** Earthwork

**Condition:** C

**Site Status:**

**Description:** A small quarry working, with a spoil tip downslope to the northeast. R.P. Sambrook, Trysor, 28 March 2013

**SMR PRN:**

**Relationships:**

**Photographs:**

**NPRN:** 529062

CWM BREFI, LEVEL

LEVEL

**NGR:** SN6846454170 Grid reference taken at centre of site

**Altitude:** 235

**Period:** Post Medieval

**Broadclass:** Industrial

**Form:** Earthwork

**Condition:** C

**Site Status:**

**Description:** A disused lead mine level on the southern side of Cwm Brefi. The working is not shown on any historic Ordnance Survey maps, but is known to have been opened in 1881, as a new adit belonging to the Rhysgog Mine, which lies some 600 metres to the southwest. The level is still partly open and approached by a linear gully, about 40 metres long, northeast to southwest. The spoil tip lies at the north end of this gully, on the southern bank of the Brefi river. R.P. Sambrook, Trysor, 28 March 2013

**SMR PRN:** DAT 26632

**Relationships:**

**Photographs:**

SWC2012\_084 07/03/2013 Level, still open, looking southwest, the sheep above it provides scale.

**NPRN:** 529063

BANC BRONBYRFE, LONG HUT

LONG HUT

**NGR:** SN7154353089 Grid reference taken at centre of site

**Altitude:** 389

**Period:** Medieval?;Post Medieval? **Broadclass:** Domestic

**Form:** Ruin **Condition:** C

**Site Status:**

**Description:** A ruined drystone structure, rectilinear in plan, which measures about 7 metres long, northwest to southeast, by 3.5 metres wide. The walls, now spread, were originally about 0.75 metres wide. It stands on a northeast facing slope. R.P. Sambrook, Trysor, 28 March 2013

**SMR PRN:**

**Relationships:**

**Photographs:**

**NPRN:** 529064

BANC BRONBYRFE, TRACKWAY

TRACKWAY

**NGR:** SN7152653107 Grid reference taken at point along linear site

**Altitude:** 391

**Period:** Post Medieval **Broadclass:** Transport

**Form:** Earthwork **Condition:** C

**Site Status:**

**Description:** This old trackway runs across Banc Bronbyrfe, entering it from the forests to the west and following the hill contour until it turns south around the eastern end of the hill. It eventually peters out in improved land northwest of Bronbyrfe farm. R.P. Sambrook, Trysor, 28 March 2013

**SMR PRN:**

**Relationships:**

**Photographs:**

**NPRN:** 529065

LLETHYR LLWYN RHYDD, FARMSTEAD

FARMSTEAD

**NGR:** SN7248053710 Grid reference taken at a central point within an extensive site

**Altitude:** 404

**Period:** Post Medieval **Broadclass:** Agriculture and Subsistence

**Form:** Complex **Condition:** B

**Site Status:**

**Description:** Llethyr is now a deserted farmstead complex, with the house and outbuildings disused and becoming derelict, set within a small field system which continues to be farmed. R.P. Sambrook, Trysor, 28 March 2013

**SMR PRN:**

**Relationships:**

**Photographs:**

**NPRN:** 529066

FIGYN BREFI, PEAT CUTTING

PEAT CUTTING

**NGR:** SN7185054340 Grid reference taken at centre of site

**Altitude:** 433

**Period:** Post Medieval

**Broadclass:** Industrial

**Form:** Earthwork

**Condition:** C

**Site Status:**

**Description:** An area of peat cutting, at the southeastern side of the extensive upland bog of Figyn Brefi, which is now mostly preserved as a Site of Special Scientific Interest. The area of cutting measures about 100 metres long, east to west, by 50 metres wide. R.P. Sambrook, Trysor, 28 March 2013

**SMR PRN:**

**Relationships:**

**Photographs:**

**NPRN:** 529067

LLETHR MAWR, PEAT CUTTING

PEAT CUTTING

**NGR:** SN7038054650 Grid reference taken at centre of site

**Altitude:** 430

**Period:** Post Medieval

**Broadclass:** Industrial

**Form:** Earthwork

**Condition:** C

**Site Status:**

**Description:** An area of peat cutting, at the western edge of an extensive upland bog across the top of Llethr Mawr. The cutting measures about 50 metres long, north to south, by 8 metres wide. R.P. Sambrook, Trysor, 28 March 2013

**SMR PRN:**

**Relationships:**

**Photographs:**

**NPRN:** 529068

BLAEN GROES FECHAN, FIELD SYSTEM

FIELD SYSTEM

**NGR:** SN7351060240 Grid reference taken at a central point within an extensive site

**Altitude:** 429

**Period:** Post Medieval

**Broadclass:** Agriculture and Subsistence

**Form:** Earthwork

**Condition:** C

**Site Status:**

**Description:** The field system at Blaen Groes Fechan was carved out of the open, unenclosed land in the 19th century. It straddles the Groes Fechan stream and the main dwelling was at the eastern end, NPRN 5121 with what appears to be another dwelling, Groes Fechan, NPRN 529540, on the northern edge. The field system measures 980 metres east to west by 290 metres, the 200 metres at the eastern end having been added after the time of the 1st edition map. J.J. Hall, Trysor, 28 March 2013.

**SMR PRN:**

**Relationships:**

Associated with 5121

**Photographs:**

**NPRN: 529069**

GALDRE, FIELD SYSTEM

FIELD SYSTEM

**NGR:** SN6918756458 Grid reference taken at centre of site **Altitude:** 357**Period:** Post Medieval **Broadclass:** Agriculture and Subsistence**Form:** Earthwork **Condition:** C**Site Status:**

**Description:** This field system lies on the unenclosed lands northeast of Ll anddewi Brefi. Within an area roughly 170 metres square is a rectilinear arrangement of small fields and enclosures with the house, NPRN 5434, at the southeastern corner. A further field stretches northwards, crosses Nant Carfan and continues to a road or trackway. J.J. Hall, Trysor, 28 March 2013

**SMR PRN:****Relationships:**

Associated with 5434

Associated with 529070

**Photographs:**

SWC2012\_016 22/02/2013 The field system at Galdre, looking north northwest.

**NPRN: 529070**

GALDRE, STRUCTURE

SHEEP FOLD?

**NGR:** SN6921056701 Grid reference taken at centre of site **Altitude:** 351**Period:** Post Medieval **Broadclass:** Agriculture and Subsistence**Form:** Documents **Condition:** U**Site Status:**

**Description:** A small structure is shown on the 2nd edition Ordnance Survey map of 1906 at the north eastern end of field system NPRN 529069, where it meets a trackway. The structure was probably a sheep fold and from the maps measured about 10 metres by 5 metres. It was not seen during field survey in 2013. J.J. Hall, Trysor, 28 March 2013

**SMR PRN:****Relationships:**

Associated with 529069

**Photographs:****NPRN: 529071**

BRYN RUDD, SHELTER II

SHELTER

**NGR:** SN6920255980 Grid reference taken at centre of site **Altitude:** 488**Period:** Post Medieval? **Broadclass:** Monument <By Form>**Form:** Other Structure **Condition:** C**Site Status:** SAM

**Description:** This drystone shelter is built into the south west half of Bronze Age cairn, NPRN 303527. It measures 1.5 metres by 1.5 metres. J.J. Hall, Trysor, 28 March 2013

**SMR PRN:****Relationships:**

Associated with 303527

**Photographs:**



**NPRN: 529072**

BRYN RHUDD, WALL

BOUNDARY WALL

**NGR:** SN6920455981 Grid reference taken at centre of site **Altitude:** 488**Period:** Post Medieval?;Modern? **Broadclass:** Monument <By Form>**Form:** Other Structure **Condition:** C**Site Status:** SAM

**Description:** This drystone wall was built over the top of Bronze Age cairn NPRN 303527, as part of a boundary. Either side of the cairn the boundary is a post and wire fence. The wall changes direction on the centre of the cairn from north northeast to southeast marking a corner of the boundary. The wall stands to full height about 1.20 metres and 17 metres in length. At the corner quartz blocks have been piled on the top, held in place by an iron band. J.J. Hall, Trysor, 28 March 2013

**SMR PRN:****Relationships:**

Associated with 303527

**Photographs:**

SWC2012\_085 22/02/2013 Stone wall, with quartz blocks on top at the corner, looking southwest.

SWC2012\_025 22/02/2013 Boundary wall built across cairn NPRN 303527, looking southwest.

**NPRN: 529073**

CARN FAWR, FOLD

SHEEP FOLD

**NGR:** SN6690150258 Grid reference taken at centre of site **Altitude:** 461**Period:** Post Medieval **Broadclass:** Agriculture and Subsistence**Form:** Other Structure **Condition:** C**Site Status:** SAM

**Description:** This small drystone structure, just to the south east of cairn, NPRN 303532, is shown on the 1st edition 1:2500 Ordnance Survey map of 1887 and labelled "Sheep Fold". It is now ruinous and measures about 5.5 northwest to southeast by 4 metres. J.J. Hall, Trysor, 28 March 2013

**SMR PRN:****Relationships:****Photographs:****NPRN: 529074**

CARN FAWR, SHELTER

SHELTER

**NGR:** SN6689150272 Grid reference taken at centre of site **Altitude:** 460**Period:** Modern? **Broadclass:** Monument <By Form>**Form:** Other Structure **Condition:** C**Site Status:** SAM

**Description:** This drystone shelter has been built into Bronze Age cairn, NPRN 303532, on the top of the Craig Twrch ridge. In 1987 in the Cadw Scheduled Monument description it was described as a circular drystone structure, 3 metres in diameter with walls up to 2 metres high, with some crenulation effect to the top on the north side. It was thought that it was a recent structure since it wasn't mentioned in earlier descriptions. The southeast side of this structure has since been pulled down and the shelter remodelled somewhat. J.J. Hall, Trysor, 28 March 2013

**SMR PRN:****Relationships:**

Associated with 303532

**Photographs:**

**NPRN: 529075**

CWM GORPHEN ISAF; CWM GORFFEN HOUSE

**NGR:** SN7183963352 Grid reference taken at centre of site **Altitude:** 259**Period:** Post Medieval **Broadclass:** Domestic**Form:** Building **Condition:** A**Site Status:**

**Description:** The house at Cwm Gorffen is shown on the 1820 Ordnance Survey Original Surveyors Drawings. It lies within a small field system, NPRN 529076. In the late 19th century it was "Cwm Gorphen Isaf" with "Cwm Gorphen Uchaf", NPRN 529261, on the eastern side of the field system. J.J. Hall, Trysor, 28 March 2013

**SMR PRN:****Relationships:****Photographs:****NPRN: 529076**

CWM GORFFEN, FIELD SYSTEM FIELD SYSTEM

**NGR:** SN7190463361 Grid reference taken at centre of site **Altitude:** 260**Period:** Post Medieval **Broadclass:** Agriculture and Subsistence**Form:** Earthwork **Condition:** A**Site Status:**

**Description:** The field system at Cwm Gorffen is shown on the 1820 Ordnance Survey Original Surveyors Drawings on the open lands. It forms a small block of land around house NPRN 529075, divided up into four or five fields. Overall it measures a maximum of 220 metres east to west by 155 metres although narrows down westwards to just 30 metres where it meets the Nant Gorffen. J.J. Hall, Trysor, 28 March 2013

**SMR PRN:****Relationships:****Photographs:****NPRN: 529077**

BRYN RHUDD, CAIRN IX CAIRN

**NGR:** SN6901755551 Grid reference taken at centre of site **Altitude:** 460**Period:** Bronze Age **Broadclass:** Religious Ritual and Funerary**Form:** Earthwork **Condition:** C**Site Status:** SAM

**Description:** This low stone cairn is situated on the western side of a ridge but is part of an extensive cairn cemetery/cairnfield, NPRN 303739, which spreads over north sides of the ridge. The cairn measures 5 metres in diameter and 0.40 metres high. Edge-set stones can be seen around the edge of the cairn and a cist capstone slightly southwest of centre. J.J. Hall, Trysor, 28 March 2013

**SMR PRN:** DAT 9024**Relationships:**

Part of 303739

**Photographs:**

SWC2012\_086 02/03/2013 Cairn, covered with moss and bilberries, looking southeast.

**NPRN: 529078**

NANT GORFFEN, POND

POND

**NGR:** SN7164563616 Grid reference taken at centre of site **Altitude:** 240**Period:** Post Medieval **Broadclass:** Water Supply and Drainage**Form:** Earthwork **Condition:** A**Site Status:****Description:** This pond is shown on the 1st edition 1:2500 Ordnance Survey map of 1889 and is still in use. It is roughly triangular in shape and measures about 40 metres east to west by 42 metres. J.J. Hall, Trysor, 28 March 2013**SMR PRN:****Relationships:**

Associated with 529100

**Photographs:****NPRN: 529079**

BLAEN BREFI, STONE VI

STANDING STONE?

**NGR:** SN7077455574 Grid reference taken at centre of site **Altitude:** 446**Period:** Bronze Age? **Broadclass:** Religious Ritual and Funerary**Form:** Other Structure **Condition:** C**Site Status:****Description:** This small upright stone lies 4 metres to the west southwest of cairn NPRN 529382. The stone measures 0.15 metres by 0.10 metres and is 0.25 metres high. Six stones, NPRNs 529079 to 529084, have been recorded around the cairn, some may be natural but this one is quite convincing as a small standing stone connected with the cairn. J.J. Hall, Trysor, 28 March 2013**SMR PRN:****Relationships:**

Associated with 529382

**Photographs:**

SWC2012\_203 22/02/2013 Upright stone, to the west southwest of cairn, NPRN 529382, looking south.

**NPRN: 529080**

BLAEN BREFI, STONE V

STONE

**NGR:** SN7079255564 Grid reference taken at centre of site **Altitude:** 447**Period:** Unknown **Broadclass:** Monument <By Form>**Form:** Other Structure **Condition:** C**Site Status:****Description:** This small, low stone lies 14.5 metres to the southeast of cairn NPRN 529382. The stone measures 0.30 metres by 0.20 metres and only 0.10 metres high. Six stones, NPRNs 529079 to 529084, have been recorded around the cairn, some may be natural, of which this is one, but some may be related to the cairn. J.J. Hall, Trysor, 28 March 2013**SMR PRN:****Relationships:**

Associated with 529382

**Photographs:**

SWC2012\_204 22/02/2013 Low stone, to the southeast of cairn, NPRN 529382, looking south.

**NPRN: 529081**

BLAEN BREFI, STONE IV

STANDING STONE?

**NGR:** SN7079255571 Grid reference taken at centre of site **Altitude:** 447**Period:** Bronze Age? **Broadclass:** Religious Ritual and Funerary**Form:** Other Structure **Condition:** C**Site Status:****Description:** This small low stone lies 10.5 metres to the east southeast of cairn NPRN 529382. The stone measures 0.20 metres by 0.10 metres and is 0.10 metres high. Six stones, NPRNs 529079 to 529084, have been recorded around the cairn, some may be natural but this one may be a small standing stone connected with the cairn. J.J. Hall, Trysor, 28 March 2013**SMR PRN:****Relationships:**

Associated with 529382

**Photographs:**

SWC2012\_205 22/02/2013 Low stone, to the east southeast of cairn, NPRN 529382, looking east.

**NPRN: 529082**

BLAEN BREFI, STONE III

STONE

**NGR:** SN7079155576 Grid reference taken at centre of site **Altitude:** 447**Period:** Unknown **Broadclass:** Monument <By Form>**Form:** Other Structure **Condition:** C**Site Status:****Description:** This low stone lies 8.5 metres to the east of cairn NPRN 529382. The stone measures 0.30 metres by 0.10 metres and is 0.10 metres high. Six stones, NPRNs 529079 to 529084, have been recorded around the cairn, some may be natural like this one but others may be a small standing stone connected with the cairn. J.J. Hall, Trysor, 28 March 2013**SMR PRN:****Relationships:**

Associated with 529382

**Photographs:****NPRN: 529083**

BLAEN BREFI, STONE I

STONE

**NGR:** SN7078455584 Grid reference taken at centre of site **Altitude:** 448**Period:** Unknown **Broadclass:** Monument <By Form>**Form:** Other Structure **Condition:** C**Site Status:****Description:** This flat stone lies 6.5 metres to the north northeast of cairn NPRN 529382, with a small upright stone 1 metre north of that. The flat stone measures 0.35 metres by 0.25 metres and is 0.10 metres high. Six stones, NPRNs 529079 to 529084, have been recorded around the cairn, some may be natural including this one, but some may be related to the cairn. J.J. Hall, Trysor, 28 March 2013**SMR PRN:****Relationships:**

Associated with 529382

**Photographs:**

SWC2012\_206 22/02/2013 Low flat stone and small upright stone beyond, to the north northeast of cairn, NPRN 529382, looking north.



**NPRN: 529084**

BLAEN BREFI, STONE II

STONE

**NGR:** SN7077555579 Grid reference taken at centre of site **Altitude:** 448**Period:** Unknown **Broadclass:** Monument <By Form>**Form:** Other Structure **Condition:** C**Site Status:****Description:** This small stone lies 3.5 metres to the northwest of cairn NPRN 529382. Six stones, NPRNs 529079 to 529084, have been recorded around the cairn, some may be natural but some may be connected with the cairn. J.J. Hall, Trysor, 28 March 2013**SMR PRN:****Relationships:**

Associated with 529382

**Photographs:****NPRN: 529085**

ESGAIR FRAITH, STONE VI

STONE

**NGR:** SN7136357934 Grid reference taken at centre of site **Altitude:** 443**Period:** Bronze Age? **Broadclass:** Religious Ritual and Funerary**Form:** Other Structure **Condition:** B**Site Status:****Description:** This quartz block lies about 10 metres to the south of cairn NPRN 529398 with another smaller quartz block, NPRN 529086, 2.5 metres away to its east. It measures 0.60 metres by 0.40 metres and stands 0.50 metres high. Seven stones, NPRNs 529085 to 529091, have been recorded around the cairn, some may be natural but some, like this one, may be associated with the cairn. J.J. Hall, Trysor, 28 March 2013**SMR PRN:****Relationships:**

Associated with 529398

**Photographs:**

SWC2012_216	16/02/2013	Quartz block NPRN 529085, with a similar block NPRN 529086 beyond, to the south of cairn NPRN 529398, looking east.
SWC2012_217	17/02/2013	Quartz block NPRN 529085 on the left, with a similar block NPRN 529086 on the right, looking north to the cairn NPRN 529398.
SWC2012_218	16/02/2013	Bronze Age cairn NPRN 529398 on the left of the photograph with quartz blocks NPRN 529085 (larger one) and NPRN 529086 on the left, looking east.

**NPRN: 529086**

ESGAIR FRAITH, STONE I

STONE

**NGR:** SN7136457932 Grid reference taken at centre of site **Altitude:** 443**Period:** Bronze Age? **Broadclass:** Religious Ritual and Funerary**Form:** Other Structure **Condition:** B**Site Status:**

**Description:** This quartz block lies about 10 metres to the south of cairn NPRN 529398 with another larger quartz block, NPRN 529085, 2.5 metres away to its west. It measures 0.35 metres by 0.25 metres and stands 0.30 metres high. Seven stones, NPRNs 529085 to 529091, have been recorded around the cairn, some may be natural but some, like this one, may be associated with the cairn. J.J. Hall, Trysor, 28 March 2013

**SMR PRN:****Relationships:**

Associated with 529398

**Photographs:**

SWC2012_219	16/02/2013	Quartz block NPRN 529086 in the background, with NPRN 529085 in the foreground, both to the south of cairn NPRN 529398, looking east.
SWC2012_220	16/02/2013	Quartz block NPRN 529086 on the left, with a similar block NPRN 529085 on the right, looking south.
SWC2012_221	17/02/2013	Quartz block NPRN 529085 on the left, with quartz block NPRN 529086 on the right, looking north to the cairn NPRN 529398.

**NPRN: 529087**

ESGAIR FRAITH, STONE V

STONE

**NGR:** SN7136357921 Grid reference taken at centre of site **Altitude:** 443**Period:** Bronze Age? **Broadclass:** Religious Ritual and Funerary**Form:** Other Structure **Condition:** C**Site Status:**

**Description:** This thin, earthfast, upright slab stands about 22 metres to the south of cairn NPRN 529398 with two quartz blocks, NPRNs 529085 and 529086 between it and the cairn. It measures 0.30 metres by 0.10 metres and stands 0.60 metres high, with another stone slab, 0.70 metres north to south by 0.10 metres and 0.20 metres high on its southern side. Seven stones, NPRNs 529085 to 529091, have been recorded around the cairn, some may be natural but some, like this one, may be associated with the cairn. J.J. Hall, Trysor, 28 March 2013

**SMR PRN:****Relationships:**

Associated with 529398

**Photographs:**

SWC2012_222	16/02/2013	Upright, earthfast stone to the south of cairn NPRN 529398, looking east.
SWC2012_223	16/02/2013	The person is standing by NPRN 529087 with quartz blocks, NPRN 529085 (on right) and NPRN 529086 (on left), all to the south of cairn NPRN 529398, looking south.

**NPRN: 529088**

ESGAIR FRAITH, STONE VII

STONE

**NGR:** SN7137857928 Grid reference taken at centre of site **Altitude:** 443**Period:** Bronze Age? **Broadclass:** Religious Ritual and Funerary**Form:** Other Structure **Condition:** C**Site Status:**

**Description:** This upright, earthfast stone lies about 20 metres to the southeast of cairn NPRN 529398. It measures 0.35 metres by 0.25 metres and stands 0.40 metres high. Seven stones, NPRNs 529085 to 529091, have been recorded around the cairn, some may be natural but some, like this one, may be associated with the cairn. J.J. Hall, Trysor, 28 March 2013

**SMR PRN:****Relationships:**

Associated with 529398

**Photographs:**

SWC2012\_224 16/02/2013 Upright stone to the southeast of cairn NPRN 529398, looking north.

**NPRN: 529089**

ESGAIR FRAITH, STONE IV

STONE

**NGR:** SN7137457943 Grid reference taken at centre of site **Altitude:** 444**Period:** Bronze Age? **Broadclass:** Religious Ritual and Funerary**Form:** Other Structure **Condition:** B**Site Status:**

**Description:** This small, earthfast stone lies about 8 metres to the east southeast of cairn NPRN 529398. It measures 0.15 metres by 0.20 metres and stands 0.15 metres high. Seven stones, NPRNs 529085 to 529091, have been recorded around the cairn, some may be natural but some may be associated with the cairn. J.J. Hall, Trysor, 28 March 2013

**SMR PRN:****Relationships:**

Associated with 529398

**Photographs:**

SWC2012\_225 16/02/2013 Small stone, looking west northwest towards cairn NPRN 529398.

**NPRN: 529090**

ESGAIR FRAITH, STONE III

STONE

**NGR:** SN7137257945 Grid reference taken at centre of site **Altitude:** 444**Period:** Bronze Age? **Broadclass:** Religious Ritual and Funerary**Form:** Other Structure **Condition:** C**Site Status:**

**Description:** This small, earthfast stone lies about 5.5 metres to the east of cairn NPRN 529398. It measures 0.30 metres by 0.30 metres and is 0.35 metres high, but is leaning to the southeast so would have been taller if it was upright. Seven stones, NPRNs 529085 to 529091, have been recorded around the cairn, some may be natural but some may be associated with the cairn. J.J. Hall, Trysor, 28 March 2013

**SMR PRN:****Relationships:**

Associated with 529398

**Photographs:**

SWC2012\_226 16/02/2013 Small stone, looking west towards cairn NPRN 529398.

**NPRN: 529091**

ESGAIR FRAITH, STONE II

STONE

**NGR:** SN7138457956 Grid reference taken at centre of site **Altitude:** 444**Period:** Bronze Age? **Broadclass:** Religious Ritual and Funerary**Form:** Other Structure **Condition:** C**Site Status:**

**Description:** This small upright stone lies about 20 metres to the east northeast of cairn NPRN 529398. It measures 0.15 metres by 0.08 metres and stands 0.40 metres high. It is earthfast but loose, as may have been disturbed or moved. Several stones, NPRNs 529085 to 529091, have been recorded around the cairn, some may be natural but some may be associated with the cairn. J.J. Hall, Trysor, 28 March 2013

**SMR PRN:****Relationships:**

Associated with 529398

**Photographs:**

SWC2012\_227 16/02/2013 Small stone, looking west southwest towards cairn NPRN 529398.

**NPRN: 529092**

CWYS YR YCHEN BANNOG, CENTRAL

BANK (EARTHWORK)

PART

**NGR:** SN7317261438 Grid reference taken at point along linear site **Altitude:** 444**Period:** Medieval?;Post Medieval? **Broadclass:** Monument <By Form>**Form:** Earthwork **Condition:** C**Site Status:**

**Description:** This is a central section of the bank and ditch known as Cwys yr Ychen Bannog, NPRN 303652. There is a gap of about 570m, across a boggy area in very broad flat saddle, between its western end and NPRN 529403, the western section. The central section can be seen at SN73076148, from where it runs for 310m up the northwest face of a spur of Garn Gron, and ending at SN73356135, at the top of the slope. There is a gap of about 280 metres, across another boggy area between its eastern end and NPRN 529093, the eastern section. J.J. Hall, Trysor, 28 March 2013

**SMR PRN:****Relationships:**

Part of 303652

**Photographs:**

SWC2012\_237 07/02/2013 The middle section of Cwys yr Ychen Bannog at SN7317261438, looking northeast towards where it disappears into the bog.

**NPRN:** 529093

CWYS YR YCHEN BANNOG, EASTERN

BANK (EARTHWORK)

PART

**NGR:** SN7369761210 Grid reference taken at point along linear site

**Altitude:** 508

**Period:** Medieval?;Post Medieval? **Broadclass:** Monument <By Form>

**Form:** Earthwork **Condition:** C

**Site Status:**

**Description:** This is an eastern section of the bank and ditch known as Cwys yr Ychen Bannog, NPRN 303652. After a following a gap of 280 metres across a bog, a 240m stretch runs from SN7362161247 to SN73836113, up the final ascent to the summit area of Garn Gron. It skirts cairn NPRN 400924. J.J. Hall, Trysor, 28 March 2013

**SMR PRN:**

**Relationships:**

Part of 303652

**Photographs:**

**NPRN:** 529094

BRYNGWYN BACH, CULTIVATION

CULTIVATION MARKS

MARKS

**NGR:** SN7255563279 Grid reference taken at centre of site

**Altitude:** 292

**Period:** Medieval?;Post Medieval? **Broadclass:** Agriculture and Subsistence

**Form:** Earthwork **Condition:** C

**Site Status:**

**Description:** On the lowest part of the northwestern slope of Bryngwyn Bach, is an area at least 160 metres square within which are what appear to be cultivation ridges, they run northwest to southeast and are spaced between 3 to 6 metres apart. There are several cairns nearby which may be clearance cairns and the two may be associated. J.J. Hall, Trysor, 28 March 2013.

**SMR PRN:**

**Relationships:**

**Photographs:**

**NPRN:** 529095

GROES FECHAN, FIELD

FIELD

**NGR:** SN7322860353 Grid reference taken at centre of site

**Altitude:** 413

**Period:** Post Medieval? **Broadclass:** Agriculture and Subsistence

**Form:** Earthwork **Condition:** C

**Site Status:**

**Description:** This field or paddock is shown on the 1st edition 1:2500 Ordnance Survey map of 1888, to the north of the house at Groes Fechan, NPRN 529450. Its western, northern and eastern sides are defined by a low stone bank, its southern side by the house and the drystone wall boundary of the field system, NPRN 529068. It measures 50 metres east northeast to west northwest by 10 metres, and occupies a fairly steep slope. J.J. Hall, Trysor, 28 March 2013

**SMR PRN:**

**Relationships:**

**Photographs:**



**NPRN: 529096**

BRYN POETH, STONE

STONE

**NGR:** SN6845755117 Grid reference taken at centre of site **Altitude:** 397**Period:** Bronze Age **Broadclass:** Religious Ritual and Funerary**Form:** Other Structure **Condition:** B**Site Status:** SAM**Description:** This upright earthfast stone stands 1.5 metres east-south-east of the edge of cairn NPRN 529516. It is 0.30 metres high by 0.25 metres by 0.15 metres. J.J. Hall, Trysor, 28 March 2013.**SMR PRN:****Relationships:**

Associated with 529516

**Photographs:**

SWC2012_341	02/03/2013	Small standing stone with cairn NPRN 529516 behind, looking northwest.
SWC2012_340	02/03/2013	Small standing stone just to the east-southeast of cairn NPRN 529516, looking north.

**NPRN: 529097**

BRYN COSYN, STONE

STONE

**NGR:** SN7422659604 Grid reference taken at centre of site **Altitude:** 445**Period:** Bronze Age **Broadclass:** Religious Ritual and Funerary**Form:** Other Structure **Condition:** C**Site Status:** SAM**Description:** This small upright stone lies about 5 metres to the west of cairn NPRN 406556. It is only 0.18 metres high, by 0.14 metres by 0.09 metres, but several Bronze Age cairns in the area have outlying stones seemingly connected with them. J.J. Hall, Trysor, 28 March 2013**SMR PRN:****Relationships:**

Associated with 406556

**Photographs:**

SWC2012_469	20/02/2013	Small upright stone, with cairn NPRN 406556 beyond, looking east.
-------------	------------	---

**NPRN: 529098**

**RHOS GELLIGRON, CAIRNFIELD**

**CAIRN CEMETERY?**

**NGR:** SN7248062720 Grid reference taken at a central point within an extensive site **Altitude:** 337

**Period:** Bronze Age? **Broadclass:** Religious Ritual and Funerary

**Form:** Complex **Condition:** C

**Site Status:**

**Description:** This cairnfield lies on a flat area of Rhos Gelligron to the west of Bryngwyn Bach. It contains 12 recorded stone piles or cairns, ranging in diameter from 2 metres to 4.25 metres with one being 7.25 metres in diameter. J.J. Hall, Trysor, 28 March 2013

**SMR PRN:**

**Relationships:**

**Photographs:**

Consists of 529319  
Consists of 529320  
Consists of 529321  
Consists of 529322  
Consists of 529323  
Consists of 529324  
Consists of 529325  
Consists of 529326  
Consists of 529638  
Consists of 529639  
Consists of 529640  
Consists of 529641

**NPRN: 529099**

**NANT GORFFEN, PEAT CUTTING**

**PEAT WORKINGS**

**NGR:** SN7180063170 Grid reference taken at a central point within an extensive site **Altitude:** 270

**Period:** Post Medieval? **Broadclass:** Industrial

**Form:** Earthwork **Condition:** C

**Site Status:**

**Description:** Peat appears to have been cut across an area roughly 190 metres east to west by 170 metres on the unenclosed land to the west of the Nant Gorffen. The cuttings can be seen best on aerial photographs and are slightly curved lengthways. J.J. Hall, Trysor, 28 March 2013

**SMR PRN:**

**Relationships:**

**Photographs:**

**NPRN: 529100**

**NANT GORFFEN, LEAT**

**LEAT**

**NGR:** SN7168563530 Grid reference taken at point along linear site **Altitude:** 243

**Period:** Post Medieval **Broadclass:** Water Supply and Drainage

**Form:** Earthwork **Condition:** C

**Site Status:**

**Description:** This linear earthwork gully appears to be a leat used to provide water to pond NPRN 529078. It came off the Nant Gorffen and then ran for about 190 metres to the pond at SN7165363597. J.J. Hall, Trysor, 28 March 2013

**SMR PRN:**

**Relationships:**

**Photographs:**

Associated with 529078

**NPRN: 529101**

**BLAEN NANT FFLUR, PEAT WORKINGS** **PEAT WORKINGS**

**NGR:** SN7366062330 Grid reference taken at a central point within an extensive site **Altitude:** 391

**Period:** Post Medieval? **Broadclass:** Industrial

**Form:** Earthwork **Condition:** C

**Site Status:**

**Description:** This is an area of peat cuttings between one to the tributaries to the Afon Fflur to the east and Bryngwyn Bach on the west. J.J. Hall, Trysor, 28 March 2013

**SMR PRN:**

**Relationships:** **Photographs:**

**NPRN: 529102**

**BLAEN NANT GORFFEN, CAIRNFIELD** **CAIRNFIELD**

**NGR:** SN7293862327 Grid reference taken at a central point within an extensive site **Altitude:** 380

**Period:** Unknown **Broadclass:** Monument <By Form>

**Form:** Complex **Condition:** C

**Site Status:**

**Description:** This small cairnfield at the southern end of Bryngwyn Bach and north of Nant Gorffen. It consists of five recorded grass-covered stone cairns ranging in size from 2 metre to 4 metres in diameter, with one being elongated 5.5 metres by 3.5 metres, but all under 0.20 metres high. No cists, kerbs or other signs of structure are visible in the cairns and their origins and purpose are unknown. They may be funerary cairns, or they may be clearance. 7366062330 J.J. Hall, Trysor, 28 March 2013

**SMR PRN:**

**Relationships:** **Photographs:**

Consists of 529279

Consists of 529280

Consists of 529281

Consists of 529344

Consists of 529345

**NPRN: 529103****CARN FFLUR, CAIRNFIELD****CAIRNFIELD****NGR:** SN7422362471 Grid reference taken at centre of site**Altitude:** 400**Period:** Bronze Age;Unknown **Broadclass:** Monument <By Form>**Form:** Complex **Condition:** C**Site Status:**

**Description:** This cairnfield lies on the northern slopes of Carn Fflur, covering an area about 225 metres northwest to southeast by 115 metres. It consists of 16 cairns, one of which is a Scheduled Ancient Monument, NPRN 393657 and considered to be a Bronze Age funerary cairn. The rest of the cairns are nearly all circular and range from 2 metres to 4.5 metres in diameter and less than 0.50 metres high, most under 0.20 metres. Two cairns, NPRNs 529626 and 529627, are more oval, 4 metres by 3 metres, and another two, NPRNs 529629 and 529633 are slightly elongated, 4 metres by 2.5 metres and 4 metres by 2 metres respectively. They are all covered by grass and moss and no cists, kerbs or other structures were seen. They could be funerary cairns or they could be clearance, J.J. Hall, Trysor, 28 March 2013

**SMR PRN:** DAT 48389;2055**Relationships:****Photographs:**

Consists of 303657  
 Consists of 529622  
 Consists of 529623  
 Consists of 529624  
 Consists of 529625  
 Consists of 529626  
 Consists of 529627  
 Consists of 529628  
 Consists of 529629  
 Consists of 529630  
 Consists of 529631  
 Consists of 529632  
 Consists of 529633  
 Consists of 529634  
 Consists of 529635  
 Consists of 529636

---

**NPRN: 529104****BRYNGWYN BACH WEST, CAIRNFELD I CAIRNFELD****NGR:** SN7270863052 Grid reference taken at a central point within an extensive site **Altitude:** 320**Period:** Unknown **Broadclass:** Monument <By Form>**Form:** Complex **Condition:** C**Site Status:**

**Description:** This small cairnfield lies on the lower slopes on the northwestern slope of Bryngwyn Bach, covering an area 185 metres northeast to southwest by 80 metres. It consists of 7 grass-covered stone cairns. They are all circular and range in size from 1.2 metres to 4 metres in diameter and 0.1 to 0.5 metres high. Their origin or purpose is unclear. There are no visible features associated with funerary cairns, such as cists or kerbs. However they are all symmetrical in plan and undisturbed and features could be hidden or covered with vegetation. There are funerary monuments close by, cairn cemetery NPRN 529105, and they could be small burial features. However, downslope are what appear to be cultivation ridges, NPRN 529094, and they could be clearance features connected with that. J.J. Hall, Trysor, 28 March 2013

**SMR PRN:****Relationships:**

Consists of 529315  
 Consists of 529317  
 Consists of 529318  
 Consists of 529270  
 Consists of 529272  
 Consists of 529271  
 Consists of 529642

**Photographs:****NPRN: 529105****BRYNGWYN BACH WEST, CAIRNFELD II CAIRNFELD****NGR:** SN7266862902 Grid reference taken at a central point within an extensive site **Altitude:** 327**Period:** Unknown **Broadclass:** Monument <By Form>**Form:** Complex **Condition:** C**Site Status:**

**Description:** This small cairnfield lies on the northwestern slope of Bryngwyn Bach, with cairnfield NPRN 529104 downslope to the north, and cairn cemetery NPRN 529106 and cairnfield, NPRN 529107, upslope to the east. It covers an area about 95 metres northeast to southwest by 60 metres and includes 6 stone piles or cairns. Four of them are circular and range in size from 2 to 4.25 metres in diameter and 0.1 to 0.5 metres high. The other two, NPRNs 529339 and 629342, are more oval, measuring 4 by 3 metres and 4.5 by 3.25 metres respectively. Their origin or purpose is unclear. There are no visible features associated with funerary cairns, such as cists or kerbs but such features could be hidden by vegetation. There are funerary monuments close by, cairn cemetery NPRN 529105, and they could be small burial features. However, downslope are what appear to be cultivation ridges, NPRN 529094, and they could be clearance features connected with that. J.J. Hall, Trysor, 28 March 2013

**SMR PRN:****Relationships:**

Consists of 529274  
 Consists of 529339  
 Consists of 529340  
 Consists of 529341  
 Consists of 529342  
 Consists of 529343

**Photographs:**



**NPRN: 529106****BRYNGWYN BACH, CAIRN CEMETERY****CAIRN CEMETERY****NGR:** SN7284362848 Grid reference taken at centre of site **Altitude:** 359**Period:** Bronze Age **Broadclass:** Religious Ritual and Funerary**Form:** Complex **Condition:** C**Site Status:** SAM

**Description:** This small cairn cemetery lies on a natural terrace on the northwestern side of Bryngwyn Bach, just below the top of the hill. It consists of three Bronze Age cairns, NPRNs 303649, 400905 and 400906. They range in size from 6 to 9 metres in diameter and between 0.4 and 0.7 metres high. They all have exposed, open ci sts and evi dence of an inner kerb within the mound of stone. J.J. Hall, Trysor, 28 March 2013

**SMR PRN:****Relationships:**

Consists of 303649

Consists of 400905

Consists of 400906

**Photographs:****NPRN: 529107****BRYNGWYN BACH, CAIRNFIELD I****CAIRNFIELD****NGR:** SN7285162943 Grid reference taken at a central point within an extensive site **Altitude:** 350**Period:** Unknown **Broadclass:** Monument <By Form>**Form:** Complex **Condition:** C**Site Status:**

**Description:** A small cairnfield, lying on a natural terrace on the northwestern side of Bryngwyn Bach, below the top of the hill. It consists of 6 stone cairns, all circular and ranging in size from 2.5 to 4 metres in diameter and 0.25 to 0.3 metres high. Two of them have depressions in their centre, NPRNs 400908 and 400909, but otherwise they do not show any structural features seen in Bronze Age stone cairns. However cairn cemetery NPRN 529106 lies just over 45 metres to its south and they may be related. J.J. Hall, Trysor, 28 March 2013

**SMR PRN:****Relationships:**

Consists of 400907

Consists of 400908

Consists of 400909

Consists of 529273

Consists of 529337

Consists of 529338

**Photographs:**

**NPRN:** 529108

**BRYNGWYN BACH EAST, CAIRNFIELD**

**CAIRNFIELD**

**NGR:** SN7304162943 Grid reference taken at centre of site

**Altitude:** 363

**Period:** Bronze Age;Unknown **Broadclass:** Monument <By Form>

**Form:** Complex **Condition:** C

**Site Status:**

**Description:** This cairnfield lies on the north and east ern slope of B ryngwyn Bach. It consists of 9 stone cairns, t wo of whi ch, NPR Ns 529284 and 529285 are Schedul ed Ancient Monuments and considered to be Bronze Age funerary cairns. These are 6 metres and 4.5 metres in diam eter respectively. The other 7 cairns are all circular and range in size from 3 to 5 metres in diameter and bet ween 0.25 to 0.40 metres i n hei ght. NPR N 529108 has a hollow in the centre but otherwise they show no attributes of Bronze Age funerary cairns, but also they are very regular so maybe not clearance. J.J. Hall, Trysor, 28 March 2013

**SMR PRN:**

**Relationships:**

Consists of 529284  
Consists of 529285  
Consists of 529286  
Consists of 529287  
Consists of 529288  
Consists of 529295  
Consists of 529296  
Consists of 529297  
Consists of 529298

**Photographs:**

**NPRN: 529109****CORS Y CLOCHYDD, CAIRNFIELD****CAIRNFIELD****NGR:** SN6786555499 Grid reference taken at centre of site**Altitude:** 383**Period:** Bronze Age;Unknown **Broadclass:** Monument <By Form>**Form:** Complex **Condition:** C**Site Status:**

**Description:** This cairnfield lies on fairly flat ground to the west of Cors y Clochudd. It covers an area of about 280 metres east to west by 280 metres and includes at least 18 stone piles or cairns. The vegetation in the area, heather, moss and grass, is quite deep and other cairns may be hidden. The cairns that were recorded in 2013 are circular and range in diameter from 1 to 4 metres and in height from 0.2 to 0.40 metres. Three of the cairns, NPRNs 529512, 529675 and 529672 are actually stone rings with a hollow in the centre. These hollows may be features of Bronze Age funerary monuments or they may be the results of amateur excavations reported in the 1927 Transactions of the Cardiganshire Antiquarian Society, Vol 5, p.85. J. J. Hall, Trysor, 28 March 2013

**SMR PRN:****Relationships:**

Consists of 529659  
 Consists of 529660  
 Consists of 529666  
 Consists of 529667  
 Consists of 529668  
 Consists of 529512  
 Consists of 529669  
 Consists of 529526  
 Consists of 529678  
 Consists of 529677  
 Consists of 529675  
 Consists of 529674  
 Consists of 529673  
 Consists of 529672  
 Consists of 529671  
 Consists of 529522  
 Consists of 529511  
 Consists of 529676

**Photographs:**

**NPRN: 529110****CRAIG TWRCH, CAIRNFIELD****CAIRNFIELD****NGR:** SN6746750144 Grid reference taken at centre of site**Altitude:** 428**Period:** Unknown **Broadclass:** Monument <By Form>**Form:** Complex **Condition:** C**Site Status:**

**Description:** This small cairnfield lies on sloping terrace on the steep southeast face of Craig Twrch below Llethr Brith. It covers an area about 100 metres east northeast to west southwest by 40 metres and includes 10 stone piles or cairns. They are all circular in plan, and range in size from 1.5 to 3.5 metres and 0.10 metres to 0.25 metres high. None of the cairns show features that would be associated with a structured funerary cairn, such as cists, kerbs or other orthostatic stones. J.J. Hall, Trysor, 28 March 2013

**SMR PRN:** DAT 9021**Relationships:****Photographs:**

Consists of 529528  
 Consists of 529531  
 Consists of 529683  
 Consists of 529684  
 Consists of 529685  
 Consists of 529686  
 Consists of 529687  
 Consists of 529688  
 Consists of 529689  
 Consists of 529690

**NPRN: 529111****BRYNGWYN BACH, CAIRNFIELD II****CAIRNFIELD****NGR:** SN7309362865 Grid reference taken at centre of site**Altitude:** 368**Period:** Unknown **Broadclass:** Monument <By Form>**Form:** Complex **Condition:** C**Site Status:**

**Description:** This is a collection of 5 linear stone piles within a discrete area of the eastern side of Bryngwyn Bach. The stone piles are noticeably different to those in nearby cairnfield, NPRN 529108, which are all circular. Three of the piles measure 3 metres by 0.75 metres and between 0.25 and 0.4 metres in height. J.J. Hall, Trysor, 28 March 2013

**SMR PRN:****Relationships:****Photographs:**

Consists of 529293  
 Consists of 529289  
 Consists of 529290  
 Consists of 529291  
 Consists of 529292

**NPRN: 529112****CAE PENYGRAIG, BRYN POETH****DESERTED RURAL SETTLEMENT****NGR:** SN6814554965 Grid reference taken at a central point within an extensive site **Altitude:** 335**Period:** Medieval?;Post Medieval? **Broadclass:** Domestic**Form:** Complex **Condition:** C**Site Status:**

**Description:** This deserted rural settlement lies at the south west end of Bryn Poeth, just above the steep southwest facing slope. It consists of a field system that straddles a small stream, along with several structures including a longhouse, NPRN 529497. An estate map of 1791 drawn by Thomas Lewis of Lands in the Parish of Prysg and C arfan shows the field system NPRN 529457, called Cae Penygraig, but not the buildings. This may suggest that the buildings were no longer used but the field system was at this time. J.J. Hall, Trysor, 28 March 2013

**SMR PRN:** DAT 8374**Relationships:****Photographs:**

Consists of 529497  
 Consists of 529498  
 Consists of 529496  
 Consists of 529495  
 Consists of 529493  
 Consists of 529458  
 Consists of 529457

**NPRN: 529113****CRAIG TWRCH, DESERTED RURAL  
SETTLEMENT****DESERTED RURAL SETTLEMENT****NGR:** SN6523248033 Grid reference taken at a central point within an extensive site **Altitude:** 360**Period:** Medieval?;Post Medieval? **Broadclass:** Domestic**Form:** Complex **Condition:** C**Site Status:**

**Description:** This former settlement site lies under the crag on the steep southeast facing slope of Craig Twrch, one of several settlements on this slope. It consists of a long hut, NPRN 529540 and two shelters, NPRNs 529542 and 529543, within a stone boundary wall, NPRN 529541. J.J. Hall, Trysor, 28 March 2013

**SMR PRN:** DAT 34673**Relationships:****Photographs:**

Consists of 529541  
 Consists of 529540  
 Consists of 529542  
 Consists of 529543

**NPRN: 529114**

**CRAIG TWRCH, STRUCTURE I**

**SHEEP FOLD**

**NGR:** SN6594149351 Grid reference taken at centre of site

**Altitude:** 406

**Period:** Post Medieval

**Broadclass:** Agriculture and Subsistence

**Form:** Ruin

**Condition:** C

**Site Status:**

**Description:** This drystone, rectilinear structure is built against the rock outcrop on the top of Craig Twrch, close to the boundary. It measures 5.5 metres east to west by 3 metres and the walls still stand over 1 metre high. There is an entrance, 1 metre wide, in the south side. J.J. Hall, Trysor, 28 March 2013.

**SMR PRN:** DAT 36024

**Relationships:**

**Photographs:**

**NPRN: 529115**

**GROES FAWR, SHEEP WASH**

**SHEEP WASH**

**NGR:** SN7240059880 Grid reference taken at centre of site

**Altitude:** 333

**Period:** Post Medieval

**Broadclass:** Agriculture and Subsistence

**Form:** Other Structure

**Condition:** D

**Site Status:**

**Description:** This sheep wash in the Afon Groes Fawr was created by a dam of large boulders to create a pool upstream. The dam is no longer intact, but a short piece of drystone revetting and trackway on the northern bank are probably remains of how the wash was accessed. J.J. Hall, Trysor, 28 March 2013.

**SMR PRN:** DAT 14735

**Relationships:**

**Photographs:**

**NPRN: 529116**

**CRAIG TWRCH, PEAT WORKING**

**PEAT WORKINGS**

**NGR:** SN6497048000 Grid reference taken at a central point within an extensive site

**Altitude:** 371

**Period:** Post Medieval

**Broadclass:** Industrial

**Form:** Earthwork

**Condition:** D

**Site Status:**

**Description:** Peat has been cut from this area, and although it is now reverting to bog, peat cuts can be seen on aerial photographs. Trackway NPRN 529537 is recorded as being a trackway to take peat down the steep slope to Buarth yr Oen. In the 1990s a rectangular structure consisting of stone set in the ground and measuring 7 metres by 3 metres was recorded nearby. Although not seen in 2013, this was thought to be the remains of a peat cutters shelter or a peat drying stand. J.J. Hall, Trysor, 28 March 2013.

**SMR PRN:** DAT 34675

**Relationships:**

**Photographs:**



**NPRN:** 529117

CRAIG Y FOELALLT, QUARRY I

QUARRY

**NGR:** SN6716755188 Grid reference taken at centre of site**Altitude:** 253**Period:** Post Medieval **Broadclass:** Industrial**Form:** Earthwork **Condition:** D**Site Status:****Description:** This small quarry is shown on the 2nd edition 1:2500 Ordnance Survey map of 1905 and labelled "Quarry". It is now visible as scree on a steep slope. J.J. Hall, Trysor, 28 March 2013.**SMR PRN:****Relationships:****Photographs:****NPRN:** 529118

BRYN RHUDD, STONE

STONE

**NGR:** SN7016856237 Grid reference taken at centre of site**Altitude:** 437**Period:** Unknown **Broadclass:** Monument <By Form>**Form:** Documents **Condition:** U**Site Status:****Description:** An upright stone was recorded here in 1988 and also seen as part of the Cadw-funded Prehistoric, Funerary and Ritual project in 2005. It was recorded then as being 0.65 metres by 0.34 metres by 0.18 metres. A suggestion that the stone had lost half its height since 1988 may have been a misreading of the original description. It was not seen in 2013 due to vegetation cover. J.J. Hall, Trysor, 28 March 2013.**SMR PRN:** DAT 14807**Relationships:****Photographs:****NPRN:** 529119

GARN GRON, CAIRN CEMETERY

CAIRN CEMETERY

**NGR:** SN7389761106 Grid reference taken at a central point within an extensive site **Altitude:** 520**Period:** Bronze Age **Broadclass:** Religious Ritual and Funerary**Form:** Complex **Condition:** C**Site Status:****Description:** This cairn cemetery consists of three large cairns on top of the summit of Garn Gron, NPRNs 303651 and 400924 are close together with NPRN further to the west. A possible small satellite cairn, NPRN 529428, lies close to the southwest of NPRN 303651. J.J. Hall, Trysor, 28 March 2013.**SMR PRN:** DAT 48388**Relationships:****Photographs:**

Consists of 303651

Consists of 400925

Consists of 400924

Consists of 529428

**NPRN:** 529120

WAUN BRYNMAENOG, QUARRY

QUARRY

**NGR:** SN6614952966 Grid reference taken at centre of site

**Altitude:** 406

**Period:** Post Medieval?

**Broadclass:** Industrial

**Form:** Earthwork

**Condition:** C

**Site Status:**

**Description:** A small quarry hollow, now overgrown with reeds and grass. J.J. Hall, Trysor, 28 March 2013

**SMR PRN:**

**Relationships:**

**Photographs:**

**NPRN:** 529121

WAUN BRYNMAENOG, STONE

STONE

**NGR:** SN6647352911 Grid reference taken at centre of site

**Altitude:** 416

**Period:** Unknown

**Broadclass:** Monument <By Form>

**Form:** Earthwork

**Condition:** C

**Site Status:**

**Description:** This upright flat stone lies on open ground to the north of Crug. It leans to the southwest in the vertical plane and measures 0.70 metre high by 0.50 metre sby 0.15 metres. J.J. Hall, Trysor, 28 March 2013

**SMR PRN:**

**Relationships:**

**Photographs:**

SWC2012\_470 04/07/2012 Upright stone, looking southeast.

**NPRN:** 529122

GRAIG DDU, STONE PILE

STONE PILE

**NGR:** SN6656352806 Grid reference taken at centre of site

**Altitude:** 428

**Period:** Unknown

**Broadclass:** Unassigned

**Form:** Earthwork

**Condition:** C

**Site Status:**

**Description:** This stone pile measures 2m in diameter and 0.30 metres high. When recorded in 2013 it was partially obscured by vegetation. J.J. Hall, Trysor, 28 March 2013

**SMR PRN:**

**Relationships:**

**Photographs:**

SWC2012\_471 04/07/2012 Stone pile, looking northeast.

**NPRN:** 529123

BLAEN MOELAU, PEAT CUTTING

PEAT CUTTING

**NGR:** SN7443160904 Grid reference taken at centre of site

**Altitude:** 505

**Period:** Post Medieval?

**Broadclass:** Industrial

**Form:** Earthwork

**Condition:** C

**Site Status:**

**Description:** Two rectilinear peat cuttings meet at this point, SN7443160904. One measures 110 metres south southeast to north northwest by 6 metres and the other 40 metres southwest to northeast by 6 metres. J.J. Hall, Trysor, 28 March 2013

**SMR PRN:**

**Relationships:**

**Photographs:**

---

**NPRN:** 529124

CAE NEWYDD, FIELD SYSTEM

FIELD SYSTEM

**NGR:** SN7289558116 Grid reference taken at a central point within an extensive site

**Altitude:** 370

**Period:** Post Medieval

**Broadclass:** Agriculture and Subsistence

**Form:** Earthwork

**Condition:** C

**Site Status:**

**Description:** This is part of a field system connected with a small abandoned farmstead, Cae Newydd which is shown on the 1820 Ordnance Survey Original Surveyors Drawings. These three fields lie to the northwest of a small stream on a fairly steep slope, bounding by grassed-over stone banks. They cover an area 388 metres north northeast to south southwest by 196 metres. J.J. Hall, Trysor, 28 March 2013

**SMR PRN:**

**Relationships:**

**Photographs:**

---

**NPRN:** 529125

LLETHR, PEAT CUTTING

PEAT CUTTING

**NGR:** SN7282953741 Grid reference taken at centre of site

**Altitude:** 385

**Period:** Post Medieval

**Broadclass:** Industrial

**Form:** Earthwork

**Condition:** C

**Site Status:**

**Description:** A small peat cutting, 45 metres northeast to southwest by 8 metres to the west of the farmstead at Llether Llwyn Rhudd. J.J. Hall, Trysor, 28 March 2013

**SMR PRN:**

**Relationships:**

**Photographs:**

---

**NPRN:** 529126

BWLCH BLAENCORN, ROAD

ROAD

**NGR:** SN6437047420 Grid reference taken at point along linear site

**Altitude:** 341

**Period:** Roman

**Broadclass:** Transport

**Form:** Earthwork

**Condition:** V

**Site Status:**

**Description:** This section of trackway has been identified as part of the Roman road running between Pumsaint and Llanfair Clydogau. It is a holloway but at its northern end is truncated by a large modern quarry, NPRN 529048. On the far side of the quarry, the modern road appears to follow the course of the Roman road. J.J. Hall, Trysor, 28 March 2013

**SMR PRN:** DAT

**Relationships:**

**Photographs:**

**NPRN:** 529127

TANFFOREST, EARTHWORKS

QUARRY?

**NGR:** SN6451147844 Grid reference taken at centre of site

**Altitude:** 364

**Period:** Unknown

**Broadclass:** Industrial

**Form:** Earthwork

**Condition:** C

**Site Status:**

**Description:** An area about 35 metres square has been disturbed creating a rough hollow, probably the result of quarrying. Previously a mound within the hollow has been interpreted as a possible round barrow, but is more likely to be a spoilheap. J.J. Hall, Trysor, 28 March 2013

**SMR PRN:**

**Relationships:**

**Photographs:**

**NPRN:** 529128

BANC BRONBYRFE, SUNKEN SHELTER

SUNKEN SHELTER

**NGR:** SN7145652730 Grid reference taken at centre of site

**Altitude:** 383

**Period:** Medieval?;Post Medieval? **Broadclass:** Monument <By Form>

**Form:** Earthwork

**Condition:** C

**Site Status:**

**Description:** This sunken shelter lies mid way up an east facing slope on Banc Bronbyrfe. The sunken gully measures 10 metres east to west by 4 metres and is up to 1 metre deep and it lined with drystone walling. To either side are low, earth and stone banks, 1 metre wide. J.J. Hall, Trysor, 28 March 2013

**SMR PRN:**

**Relationships:**

**Photographs:**

**NPRN:** 529129

BANC BRONBYRFE, CLEARANCE

CLEARANCE CAIRN

**NGR:** SN7145552649 Grid reference taken at point along linear site

**Altitude:** 372

**Period:** Modern

**Broadclass:** Agriculture and Subsistence

**Form:** Earthwork

**Condition:** C

**Site Status:**

**Description:** This modern land clearance consists of a rough, linear collection of large stones up to 1 metre long which runs for about 90 metres from SN7145552649 northeastwards along the northwest side of bank NPRN 529130. The stones are towards the base of a east facing slope, which has been improved in recent times. J.J. Hall, Trysor, 28 March 2013

**SMR PRN:**

**Relationships:**

**Photographs:**

---

**NPRN:** 529130

BANC BRONBYRFE, BANK

BANK (EARTHWORK)

**NGR:** SN7145552649 Grid reference taken at point along linear site

**Altitude:** 372

**Period:** Post Medieval

**Broadclass:** Monument <By Form>

**Form:** Earthwork

**Condition:** C

**Site Status:**

**Description:** This earthwork bank is the northwestern side of an extensive enclosure that is shown on the 1st edition Ordnance Survey map. The enclosure measures 550 metres east to west by 530 metres and includes the house at Bronbyrfe and the area to its north. The earthwork bank is about 1.5 metres wide and 0.70 metres high. J.J. Hall, Trysor, 28 March 2013

**SMR PRN:**

**Relationships:**

**Photographs:**

---

**NPRN:** 529131

CEFN YR ESGAIR, FIELD SYSTEM

FIELD SYSTEM

**NGR:** SN7082157974 Grid reference taken at a central point within an extensive site

**Altitude:** 386

**Period:** Post Medieval

**Broadclass:** Agriculture and Subsistence

**Form:** Earthwork

**Condition:** C

**Site Status:**

**Description:** This is an extensive abandoned field system on what is now open ground. It covers an area of up to 1400 metres west northwest by 900 metres, and was divided up into at least 9 fields of varying sizes, as shown on the 1st edition 1:2500 Ordnance Survey map of 1889. J.J. Hall,

**SMR PRN:**

**Relationships:**

**Photographs:**

---

**NPRN: 529132****PANT Y CRUG, COTTAGE****COTTAGE****NGR:** SN6705153329 Grid reference taken at centre of site**Altitude:** 447**Period:** Post Medieval **Broadclass:** Domestic**Form:** Earthwork **Condition:** D**Site Status:**

**Description:** A cottage is shown here on the 1st edition Ordnance Survey map of 1888, called Pant y Crug. By the time of the 2nd edition in 1905, the building seems to have been unoccupied. When visited in 2012, a drystone sheep fold, NPRN 529010, had been built over most of its footprint. J.J.Hall, Trysor, 28 March 2013

**SMR PRN:****Relationships:****Photographs:****NPRN: 529133****GOPA ISAF, LONGHOUSE****LONGHOUSE****NGR:** SN7221459616 Grid reference taken at centre of site**Altitude:** 423**Period:** Medieval?;Post Medieval? **Broadclass:** Domestic**Form:** Earthwork **Condition:** C**Site Status:**

**Description:** This two celled longhouse lies on the north-facing slope of Gopa Isaf on the southern side of the Groes Fawr valley. It sits on a platform slightly larger than the structure, aligned north northwest to south southeast. The south southeast end is terraced into the slope, with a trackway NPRN 529134 runs east to west just above it. At the north northwest end is an apron 3 metres long and 1 metre high with rough stone revetting visible through the vegetation. The structure itself is 7 metres north northwest to south southeast overall by 4 metres wide. There is a step down between the two cells and the northern one is slightly smaller than the southern. No entrances were visible but the structure was covered in thick moss and other vegetation, obscuring details. J.J. Hall, Trysor, 3 May 2013

**SMR PRN:****Relationships:****Photographs:**

SWC2012_477	03/05/2013	Long house on earthwork platform, looking north.
SWC2012_476	03/05/2013	Long house on earthwork platform, looking east northeast.

**NPRN: 529134****GOPA ISAF, TRACKWAY****TRACKWAY****NGR:** SN7225359614 Grid reference taken at point along linear site**Altitude:** 425**Period:** Post Medieval **Broadclass:** Transport**Form:** Earthwork **Condition:** C**Site Status:**

**Description:** This trackway runs roughly east to west on the north facing slope of Gopa Isaf. It is cut into the slope and is between 1 to 1.5 metres wide. On the ground it can be traced for about 400 metres from a boggy area to the east, westwards to join trackway NPRN 529384. J.J. Hall, Trysor, 3 May 2013

**SMR PRN:****Relationships:****Photographs:**



**NPRN:** 529135

GOPA ISAF, STONE PILE V

STONE PILE

**NGR:** SN7220459828 Grid reference taken at centre of site **Altitude:** 327

**Period:** Unknown **Broadclass:** Monument <By Form>

**Form:** Earthwork **Condition:** C

**Site Status:**

**Description:** A rough stone pile on the north facing slope of Gopa Isaf. It measures 1.5 metres northeast to southwest by 0.70 metres and 0.40 metres high. J.J. Hall, Trysor, 3 May 2013

**SMR PRN:**

**Relationships:**

**Photographs:**

SWC2012\_472 03/05/2013 Stone pile, looking north northwest.

**NPRN:** 529136

GOPA ISAF, STONE PILE II

STONE PILE

**NGR:** SN7219159778 Grid reference taken at centre of site **Altitude:** 392

**Period:** Unknown **Broadclass:** Monument <By Form>

**Form:** Earthwork **Condition:** B

**Site Status:**

**Description:** A rough stone pile on the north facing slope of Gopa Isaf. It measures 1.2 metres northwest to southeast by 0.50 metres and 0.25 metres high. J.J. Hall, Trysor, 3 May 2013

**SMR PRN:**

**Relationships:**

**Photographs:**

SWC2012\_473 03/05/2013 Stone pile, looking southwest.

**NPRN:** 529137

GOPA ISAF, STONE PILE III

STONE PILE

**NGR:** SN7215659693 Grid reference taken at centre of site **Altitude:** 416

**Period:** Unknown **Broadclass:** Monument <By Form>

**Form:** Earthwork **Condition:** C

**Site Status:**

**Description:** A rough rect angular stone pile on the north facing slope of Gopa Isaf. It measures 3 metres north to south by 0.75 metres and 0.30 metres high. J.J. Hall, Trysor, 3 May 2013

**SMR PRN:**

**Relationships:**

**Photographs:**

SWC2012\_474 03/05/2013 Linear stone pile, looking southeast.

**NPRN: 529138**

GOPA ISAF, CAIRN I

CAIRN

**NGR:** SN7215059689 Grid reference taken at centre of site **Altitude:** 416**Period:** Bronze Age **Broadclass:** Religious Ritual and Funerary**Form:** Earthwork **Condition:** C**Site Status:**

**Description:** On the north facing slope of Gopa Isaf is this low, grass-covered stone spread. It measures 3 metres in diameter but less than 0.15 metres high. It appears to have larger stones around its edges. It may have been used as a source of stone to build a linear stone pile immediately adjacent to its east. J.J. Hall, Trysor, 3 May 2013

**SMR PRN:****Relationships:****Photographs:**

SWC2012\_475 03/05/2013 Low grass-covered stone cairn, to the west (left in photo) of linear stone pile NPRN 529137, looking north.

**NPRN: 529139**

GOPA ISAF, SHELTER I

SHELTER

**NGR:** SN7216959606 Grid reference taken at centre of site **Altitude:** 424**Period:** Medieval?;Post Medieval? **Broadclass:** Monument <By Form>**Form:** Earthwork **Condition:** C**Site Status:**

**Description:** On the north facing slope of Gopa Isaf, 45 metres to the west of longhouse NPRN 529138, are these earthwork remains of a shelter or sunken shelter. It now consists of two parallel grass-covered banks, 1.5 metres apart and at right angles to the slope. They are cut into the slope at the southeastern end. Overall the structure measures 5 metres northwest to southeast by 3.5 metres. J.J. Hall, Trysor, 3 May 2013

**SMR PRN:****Relationships:****Photographs:**

SWC2012\_478 03/05/2013 Earthwork shelter, looking east.

**NPRN: 529140**

GOPA ISAF, SHELTER II

SHELTER

**NGR:** SN7213359591 Grid reference taken at centre of site **Altitude:** 424**Period:** Medieval?;Post Medieval? **Broadclass:** Monument <By Form>**Form:** Earthwork **Condition:** C**Site Status:**

**Description:** On a low artificial mound is a small dry stone structure 3.25 metres by 3.25 metres. It is best-preserved on its southeast and southwest sides where the walls are 0.75 metres wide and 0.25 metre high. J.J. Hall, Trysor, 3 May 2013

**SMR PRN:****Relationships:****Photographs:**

SWC2012\_479 03/05/2013 Drystone structure on low mound, looking northwest.

**NPRN:** 529141

GOPA ISAF, STONE PILE XII

STONE PILE

**NGR:** SN7214259533 Grid reference taken at centre of site **Altitude:** 434

**Period:** Unknown **Broadclass:** Monument <By Form>

**Form:** Earthwork **Condition:** C

**Site Status:**

**Description:** A rough stone pile on the north facing slope of Gopa Isaf. It measures 1.5 metres parallel to the contour by 0.70 metres and 0.25 metres high. It is revetted into the slope on its eastern side. J.J. Hall, Trysor, 3 May 2013

**SMR PRN:**

**Relationships:**

**Photographs:**

SWC2012\_480 03/05/2013 Stone pile in the foreground with NPRNs 529142 and 529143 beyond, looking east.

**NPRN:** 529142

GOPA ISAF, STONE PILE VI

STONE PILE

**NGR:** SN7214459530 Grid reference taken at centre of site **Altitude:** 436

**Period:** Unknown **Broadclass:** Monument <By Form>

**Form:** Earthwork **Condition:** C

**Site Status:**

**Description:** A rough stone pile on the north facing slope of Gopa Isaf. It measures 2 metres northwest to southeast by 0.80 metres and 0.30 metres high. J.J. Hall, Trysor, 3 May 2013

**SMR PRN:**

**Relationships:**

**Photographs:**

SWC2012\_481 03/05/2013 Stone pile to the right of the photograph with NPRN 529141 in the foreground and NPRN 529142 in the background, looking east.

**NPRN:** 529143

GOPA ISAF, STONE PILE I

STONE PILE

**NGR:** SN7215159534 Grid reference taken at centre of site **Altitude:** 436

**Period:** Unknown **Broadclass:** Monument <By Form>

**Form:** Earthwork **Condition:** C

**Site Status:**

**Description:** A rough stone pile on the north facing slope of Gopa Isaf. It measures 1.5 metres by 0.70 metres and 0.50 metres high. J.J. Hall, Trysor, 3 May 2013

**SMR PRN:**

**Relationships:**

**Photographs:**

SWC2012\_482 03/05/2013 Stone pile in the background, with NPRNs 529141 and 529142 in the foreground, looking east.

**NPRN:** 529144

GOPA ISAF, STONE PILE XIII

STONE PILE

**NGR:** SN7213859517 Grid reference taken at centre of site **Altitude:** 436

**Period:** Unknown **Broadclass:** Monument <By Form>

**Form:** Earthwork **Condition:** B

**Site Status:**

**Description:** A linear stone pile on the north facing slope of Gopa Isaf, measuring 2 metres east to west by 0.75 metres and 0.30 metres high. J.J. Hall, Trysor, 3 May 2013

**SMR PRN:**

**Relationships:**

**Photographs:**

SWC2012\_483 03/05/2013 Stone pile, looking south.

**NPRN:** 529145

GOPA ISAF, STONE PILE IV

STONE PILE

**NGR:** SN7214559467 Grid reference taken at centre of site **Altitude:** 445

**Period:** Unknown **Broadclass:** Monument <By Form>

**Form:** Earthwork **Condition:** C

**Site Status:**

**Description:** A stone pile on the northern side of trackway NPRN 529384. It measures 1 metre in diameter by 0.25 metres high, but would appear to be more recent than other stone piles on the north facing slope of Gopa Isaf. J.J. Hall, Trysor, 3 May 2013

**SMR PRN:**

**Relationships:**

**Photographs:**

**NPRN:** 529146

GOPA ISAF, CAIRN II

CAIRN

**NGR:** SN7218859483 Grid reference taken at centre of site **Altitude:** 388

**Period:** Bronze Age **Broadclass:** Religious Ritual and Funerary

**Form:** Earthwork **Condition:** D

**Site Status:**

**Description:** The remains of a cairn on a flat terrace looking towards Cors Caron from Gopa Isaf. It measures 4 metres in diameter but less than 0.20 metres high, and appears to have been disturbed. It is covered by moss and grass. J.J. Hall, Trysor, 3 May 2013

**SMR PRN:**

**Relationships:**

**Photographs:**

SWC2012\_484 03/05/2013 Disturbed cairn, looking west.

**NPRN: 529147****BANC MAWR, STONE BANK****BANK (EARTHWORK)****NGR:** SN7268160251 Grid reference taken at point along linear site**Altitude:** 411**Period:** Medieval?;Post Medieval? **Broadclass:** Monument <By Form>**Form:** Earthwork**Condition:** C**Site Status:**

**Description:** This grassed-over stony bank runs across the ridge of Banc Mawr. From SN7270060402 to SN7245760056, a distance of 435 metres it still a well-defined bank up to 2 metres wide. At this point it turns to the northwest and runs to SN7218760262 and meets the currently enclosed land, but this section can only be seen intermittently. It is shown on the 1st edition 1:2500 Ordnance Survey map of 1888 J.J. Hall, Trysor, 28 March 2013

**SMR PRN:****Relationships:****Photographs:****NPRN: 529148****GOPA ISAF, PEAT CUTTING****PEAT CUTTING****NGR:** SN7196859123 Grid reference taken at a central point within an extensive site**Altitude:** 477**Period:** Post Medieval**Broadclass:** Industrial**Form:** Earthwork**Condition:** C**Site Status:**

**Description:** An area of peat cuttings on a northwest facing terrace. It covers at least 100 metres east to west by 40 metres, but is obscured by vegetation J.J. Hall, Trysor, 3 May 2013

**SMR PRN:****Relationships:****Photographs:****NPRN: 529149****Y DRUM, SUNKEN SHELTER****SUNKEN SHELTER****NGR:** SN7177759272 Grid reference taken at centre of site**Altitude:** 421**Period:** Medieval?;Post Medieval? **Broadclass:** Monument <By Form>**Form:** Earthwork**Condition:** C**Site Status:**

**Description:** This sunken shelter is at the foot of a west facing slope on Y Drum, 35 metres to the east of long hut NPRN 529039. It is cut into the slope at its eastern end and possibly open at its western end. It is defined by two parallel banks 6 metres long east to west, the northern one 1.5 metres wide, the southern one slightly smaller, leaving a gully 2 metres wide in between. The gully is lined with stone revetting. J.J. Hall, Trysor, 3 May 2013

**SMR PRN:****Relationships:****Photographs:**

SWC2012_485	03/05/2013	Sunken shelter, looking west, with long hut, NPRN 529039, beyond.
SWC2012_486	03/05/2013	Sunken shelter, looking east.

**NPRN:** 529150

GOPA ISAF, MOUND

MOUND

**NGR:** SN7172959278 Grid reference taken at centre of site

**Altitude:** 422

**Period:** Medieval?;Post Medieval? **Broadclass:** Monument <By Form>

**Form:** Earthwork **Condition:** C

**Site Status:**

**Description:** An earthen mound 2 metres in diameter, its purpose unknown. J.J. Hall, Trysor, 3 May 2013

**SMR PRN:**

**Relationships:**

**Photographs:**

**NPRN:** 529151

Y DRUM, QUARRY I

QUARRY

**NGR:** SN7165259399 Grid reference taken at centre of site

**Altitude:** 407

**Period:** Post Medieval? **Broadclass:** Industrial

**Form:** Earthwork **Condition:** C

**Site Status:**

**Description:** A circular hollow about 10 metres in diameter and up to 3 metres deep with some spoil of large blocks. It looks like a shaft but is probably just an unusual quarry. R.P. Sambrook, Trysor, 28 March 2013

**SMR PRN:** DAT 5548

**Relationships:**

**Photographs:**

SWC2012\_490 03/05/2013 Quarry, looking southwest.

**NPRN:** 529152

GOPA ISAF, STRUCTURE

LONG HUT?

**NGR:** SN7200959746 Grid reference taken at centre of site

**Altitude:** 413

**Period:** Medieval?;Post Medieval? **Broadclass:** Domestic

**Form:** Earthwork **Condition:** C

**Site Status:**

**Description:** On the eastern side of the two summits on Gopa Isaf lies an earthwork platform with the scant remains of a long hut or longhouse on it, all obscured by vegetation. The platform measures roughly 8 metres by 4 metres with a gully cutting across it dividing the eastern third from the western two thirds. On the platform are the remains of two walls, one running north to south, the other east to west, but not connected. J.J. Hall, Trysor, 3 May 2013

**SMR PRN:**

**Relationships:**

**Photographs:**

SWC2012\_491 03/05/2013 Platform with remains of a structure on it, looking east.



**NPRN:** 529153

GOPA ISAF, QUARRY I

QUARRY

**NGR:** SN7200259779 Grid reference taken at centre of site

**Altitude:** 424

**Period:** Unknown **Broadclass:** Industrial

**Form:** Earthwork **Condition:** C

**Site Status:**

**Description:** A small quarry pit, less than 3 metres in diameter. J.J. Hall, Trysor, 3 May 2013

**SMR PRN:**

**Relationships:**

**Photographs:**

**NPRN:** 529154

GOPA ISAF, WALL I

WALL

**NGR:** SN7204359758 Grid reference taken at centre of site

**Altitude:** 415

**Period:** Medieval?;Post Medieval? **Broadclass:** Monument <By Form>

**Form:** Other Structure **Condition:** C

**Site Status:**

**Description:** An L shaped drystone wall on the eastern side of the summit of Gopa Isaf. It measures 1 metre to the northeast and 1 metre to the southeast. The wall is about 0.60 metres wide and up to 0.25 metres high. One metre to its west is a shallow quarry pit. J.J. Hall, Trysor, 3 May 2013

**SMR PRN:**

**Relationships:**

**Photographs:**

SWC2012\_492 03/05/2013 L shaped wall, looking north.

**NPRN:** 529155

GOPA ISAF, WALL II

WALL

**NGR:** SN7206459796 Grid reference taken at centre of site

**Altitude:** 410

**Period:** Unknown **Broadclass:** Monument <By Form>

**Form:** Earthwork **Condition:** C

**Site Status:**

**Description:** This short piece of drystone wall lies on the northern side of Gopa Isaf. It curves slightly from northwest to east and measures 3 metres long by 0.60 metres wide and 0.60 metres high. J.J. Hall, Trysor, 3 May 2013

**SMR PRN:**

**Relationships:**

**Photographs:**

SWC2012\_493 03/05/2013 Drystone structure, looking north.

**NPRN:** 529156

GOPA ISAF, STONE PILE XI

STONE PILE

**NGR:** SN7207259817 Grid reference taken at centre of site **Altitude:** 405

**Period:** Unknown **Broadclass:** Monument <By Form>

**Form:** Earthwork **Condition:** C

**Site Status:**

**Description:** A rough stone pile on the north facing slope of Gopa Isaf. It measures 1 metre in diameter and includes some bedrock. J.J. Hall, Trysor, 3 May 2013

**SMR PRN:**

**Relationships:**

**Photographs:**

SWC2012\_494 03/05/2013 Stone pile, on bedrock, looking west.

**NPRN:** 529157

GOPA ISAF, STONE PILE X

STONE PILE

**NGR:** SN7205859839 Grid reference taken at centre of site **Altitude:** 411

**Period:** Unknown **Broadclass:** Monument <By Form>

**Form:** Earthwork **Condition:** C

**Site Status:**

**Description:** A rough stone pile on the north facing slope of Gopa Isaf. It measures 1 metre by 1.5 metres and 0.6 metres high. J.J. Hall, Trysor, 3 May 2013

**SMR PRN:**

**Relationships:**

**Photographs:**

**NPRN:** 529158

GOPA ISAF, STONE PILE IX

STONE PILE

**NGR:** SN7206859869 Grid reference taken at centre of site **Altitude:** 405

**Period:** Unknown **Broadclass:** Monument <By Form>

**Form:** Earthwork **Condition:** C

**Site Status:**

**Description:** A linear stone pile, running parallel to the slope, on the north facing slopes of Gopa Isaf. It measures 2 metres by 0.75 metres and up to 0.30 metres high. J.J. Hall, Trysor, 3 May 2013

**SMR PRN:**

**Relationships:**

**Photographs:**

SWC2012\_495 03/05/2013 Linear stone pile, looking east.

**NPRN:** 529159

GOPA ISAF, STONE PILE VII

STONE PILE

**NGR:** SN7207459883 Grid reference taken at centre of site

**Altitude:** 399

**Period:** Unknown **Broadclass:** Monument <By Form>

**Form:** Earthwork **Condition:** C

**Site Status:**

**Description:** A rough stone pile on the north facing slope of Gopa Isaf. It measures 1 metre in diameter and 0.20 metres high. J.J. Hall, Trysor, 3 May 2013

**SMR PRN:**

**Relationships:**

**Photographs:**

---

**NPRN:** 529160

GOPA ISAF, STONE PILE VIII

STONE PILE

**NGR:** SN7207059860 Grid reference taken at centre of site

**Altitude:** 404

**Period:** Unknown **Broadclass:** Monument <By Form>

**Form:** Earthwork **Condition:** B

**Site Status:**

**Description:** A rough stone pile on the north facing slope of Gopa Isaf. It measures 1 metre by 0.75 metres and 0.30 metres high and includes some bedrock. J.J. Hall, Trysor, 3 May 2013

**SMR PRN:**

**Relationships:**

**Photographs:**

---

**NPRN:** 529161

BRYN COSYN, SHEEP FOLD

SHEEP FOLD

**NGR:** SN7485059800 Grid reference taken at centre of site

**Altitude:** 442

**Period:** Post Medieval **Broadclass:** Agriculture and Subsistence

**Form:** Other Structure **Condition:** C

**Site Status:**

**Description:** This drystone sheep fold lies on the eastern side of a rock outcrop. It measures 5 metres east to west by 4 metres and is ruinous. J.J.Hall, Trysor, 28 March 2013

**SMR PRN:**

**Relationships:**

**Photographs:**

---

**NPRN:** 529250

BRYN DU, SHELTER

SHELTER

**NGR:** SN7325462900 Grid reference taken at centre of site

**Altitude:** 355

**Period:** Post Medieval?

**Broadclass:** Monument <By Form>

**Form:** Earthwork

**Condition:** C

**Site Status:**

**Description:** A rectilinear earthwork, cut in to a west-facing slope, 3.5 metres east-west by 3 metres, narrowing to the east end. On the south side a bank is formed by cast up spoil. There is no stonework visible. J. J. Hall, Trysor, 2nd February 2013

**SMR PRN:**

**Relationships:**

**Photographs:**

SWC2012\_087 02/02/2013 Earthwork, looking east.

---

**NPRN:** 529251

BRYN DU, EARTHWORK I

POTATO CLAMP?

**NGR:** SN7326462928 Grid reference taken at centre of site

**Altitude:** 350

**Period:** Post Medieval

**Broadclass:** Agriculture and Subsistence

**Form:** Earthwork

**Condition:** C

**Site Status:**

**Description:** A small gully, aligned southwest-northeast, cut into the southwest slope, 2.5 metres by 1 metre by 0.3 metres deep. It may be a former potato or root vegetable clamp. J. J. Hall, Trysor, 2nd February 2013

**SMR PRN:**

**Relationships:**

**Photographs:**

---

**NPRN:** 529252

BRYN DU, EARTHWORK II

POTATO CLAMP?;SUNKEN SHELTER?

**NGR:** SN7322162916 Grid reference taken at centre of site

**Altitude:** 355

**Period:** Post Medieval

**Broadclass:** Agriculture and Subsistence

**Form:** Earthwork

**Condition:** C

**Site Status:**

**Description:** A linear gully, aligned south-southwest-north-northeast, cut into the south-southwest slope, 3 metres by 2 metres by 0.5 metres deep, open at the north northeast end. J. J. Hall, Trysor, 2nd February 2013

**SMR PRN:**

**Relationships:**

**Photographs:**

---

**NPRN:** 529253

BRYN DU, BUILDING

BUILDING

**NGR:** SN7321362887 Grid reference taken at centre of site  
**Period:** Post Medieval  
**Form:** Ruin  
**Site Status:**

**Altitude:** 361

**Broadclass:** Unassigned  
**Condition:** D

**Description:** A drystone building, aligned east southeast to west northwest, revetted into the northern edge of a garden or paddock, NPRN 529347, at Bryn Du. It has one cell at the east 7.75 metres long by 2.25 metres wide with another cell at right angles, 2.75 metres by 4.25 metres but with no access between the two. The walls are up to 0.70 metres wide and 1 metre high. The eastern cell has a doorway in the middle of the northern wall. J. J. Hall, Trysor, 2nd February 2013

**SMR PRN:**

**Relationships:**

**Photographs:**

SWC2012\_088 02/02/2013 Building at Bryn Du, looking east.

---

**NPRN:** 529254

BRYN DU, STONE PILE

CLEARANCE CAIRN?

**NGR:** SN7325662812 Grid reference taken at centre of site  
**Period:** Post Medieval?  
**Form:** Earthwork  
**Site Status:**

**Altitude:** 379

**Broadclass:** Agriculture and Subsistence  
**Condition:** C

**Description:** A rough pile of stones, 2.5 metres by 1.5 metres, with a hollow. It is probably a clearance feature. J. J. Hall, Trysor, 2nd February 2013

**SMR PRN:**

**Relationships:**

**Photographs:**

---

**NPRN:** 529255

BRYNGWYN BACH, CAIRN XIX

CAIRN

**NGR:** SN7319962674 Grid reference taken at centre of site  
**Period:** Unknown  
**Form:** Earthwork  
**Site Status:**

**Altitude:** 391

**Broadclass:** Monument <By Form>  
**Condition:** C

**Description:** A small stone pile, 2 metres by 0.5 metres, cut into the ground on its western side, wet. Purpose and origin unknown. J. J. Hall, Trysor, 2nd February 2013

**SMR PRN:**

**Relationships:**

**Photographs:**

SWC2012\_089 02/02/2013 Partially grassed-over cairn, looking southeast.

---

**NPRN: 529256****BRYNGWYN BACH, CAIRN VIII****RING CAIRN?****NGR:** SN7302562696 Grid reference taken at centre of site **Altitude:** 393**Period:** Bronze Age **Broadclass:** Religious Ritual and Funerary**Form:** Earthwork **Condition:** C**Site Status:****Description:** A grassed ring of small stones, 1 metre wide, 6.5 metres by 6.5 metres, 0.15-0.40 metres high, with a hollow in the centre containing reeds. The south side is higher than the north. J. J. Hall, Trysor, 2nd February 2013**SMR PRN:****Relationships:****Photographs:**

SWC2012_090	02/02/2013	Grassed-over ring of stone with reeds in the centre,, looking northeast.
SWC2012_091	02/02/2013	Grassed-over ring of stone with reeds in the centre,, looking north.

**NPRN: 529257****BRYNGWYN BACH, CAIRN III****CAIRN?;RING CAIRN?****NGR:** SN7294962457 Grid reference taken at centre of site **Altitude:** 397**Period:** Bronze Age **Broadclass:** Religious Ritual and Funerary**Form:** Earthwork **Condition:** C**Site Status:****Description:** A grass-covered low cairn, 6.25 metres by 6.25 metres, with a hollow in the centre. It could be a ring cairn, or the hollow may have been dug out. Some stones are visible through the grass. J. J. Hall, Trysor, 2nd February 2013**SMR PRN:****Relationships:****Photographs:**

SWC2012_092	02/02/2013	Low, grassed-over cairn, looking east.
-------------	------------	--

**NPRN: 529258****BRYNGWYN BACH, MOUND I****MOUND****NGR:** SN7288062416 Grid reference taken at centre of site **Altitude:** 401**Period:** Unknown **Broadclass:** Monument <By Form>**Form:** Earthwork **Condition:** C**Site Status:****Description:** A small linear earth mound, 3 metres north-south by 2 metres, 0.5 metres high, at the southern end of Bryngwyn Bach. J. J. Hall, Trysor, 2nd February 2013**SMR PRN:****Relationships:****Photographs:**

SWC2012_093	02/02/2013	Small mound at southern end of Bryngwyn Bach, looking north, with stone pile NPRN 529259 behind to its northwest.
-------------	------------	---

**NPRN:** 529259

BRYNGWYN BACH, STONE PILE II

POST?

**NGR:** SN7287962418 Grid reference taken at centre of site**Altitude:** 401**Period:** Post Medieval?**Broadclass:** Monument <By Form>**Form:** Earthwork**Condition:** C**Site Status:****Description:** A small stone pile, 1 metre by 1 metre with a central gap. It may be the remains of a setting for a post of some sort. J. J. Hall, Trysor, 2nd February 2013**SMR PRN:****Relationships:****Photographs:****NPRN:** 529260

BLAEN GORFFEN, WALL

WALL

**NGR:** SN7237162515 Grid reference taken at centre of site**Altitude:** 323**Period:** Post Medieval?**Broadclass:** Monument <By Form>**Form:** Other Structure**Condition:** C**Site Status:****Description:** A wall or stone bank revetted into the north-facing slope and running north-northwest down the valley for 180 metres. It is 2 metres wide at base and stands 0.7 metre high on the downslope side to the east. J. J. Hall, Trysor, 2nd February 2013**SMR PRN:****Relationships:****Photographs:**

SWC2012\_095

02/02/2013

Stone wall or bank, looking west.

**NPRN:** 529261

CWM GORFFEN, HOUSE

HOUSE

**NGR:** SN7199563336 Grid reference taken at centre of site**Altitude:** 274**Period:** Post Medieval**Broadclass:** Domestic**Form:** Ruin**Condition:** C**Site Status:****Description:** This former house lies on the eastern side of a field system created on the unenclosed land. It is shown on the 1st edition Ordnance Survey map where it is called Cwm Gorphen Uchaf. The building is aligned north-south, and measures 16.2 metres by 5 metres in total. It is divided into three cells. The northern two cells have a doorway between the two at the eastern end of the internal wall. The middle cell has a central external doorway on its western side and the northern cell has two windows on that side and a small window high up in the north gable. The gables still stand up to 4 metres high. The southern cell has a doorway in its southern wall, but the walls are lower than the rest of the building. J. J. Hall, Trysor, 2nd February 2013**SMR PRN:****Relationships:****Photographs:**

SWC2012\_097

02/02/2013

Former dwelling at Cwm Gorffen, looking north northeast.

SWC2012\_096

02/02/2013

Former dwelling at Cwm Gorffen, looking north northwest.



**NPRN: 529262**

CASTELL FFLUR, FIELD

FIELD

**NGR:** SN7227863974 Grid reference taken at centre of site **Altitude:** 242**Period:** Post Medieval **Broadclass:** Agriculture and Subsistence**Form:** Earthwork **Condition:** C**Site Status:**

**Description:** This L shaped field is carved out of Rhos Gelligron Common, defined by a bank topped by post and wire fence. It is up to 200 metres east-west by a maximum of 150 metres, minimum of 86 metres. It is shown on the 1st edition 1:2500 Ordnance Survey map of 1889, but not on the 1820 Original Surveyors Drawing. A small building, NPRN 529000, lies in its southeast corner. J. J. Hall, Trysor, 31 January 2013

**SMR PRN:****Relationships:****Photographs:**

SWC2012\_098 31/01/2013 The southeast corner of the field, with the ruins of building NPRN 529000, looking northwest.

**NPRN: 529263**

RHOS GELLIGRON, RIDGE AND FURROW

CULTIVATION MARKS

**NGR:** SN7246863925 Grid reference taken at centre of site **Altitude:** 251**Period:** Post Medieval? **Broadclass:** Agriculture and Subsistence**Form:** Earthwork **Condition:** C**Site Status:**

**Description:** An area of ridge and furrow earthworks, 150 metres north-south x 60 metres east-west, on drier ground on the south side of a stream to the south of Hafod Rhyd. J. J. Hall, Trysor, 31st January 2013

**SMR PRN:****Relationships:****Photographs:****NPRN: 529264**

RHOS GELLIGRON, EARTHWORK BANK

BANK (EARTHWORK)

III

**NGR:** SN7200764035 Grid reference taken at point along linear site **Altitude:** 234**Period:** Post Medieval **Broadclass:** Monument <By Form>**Form:** Earthwork **Condition:** V**Site Status:**

**Description:** A large earthwork, running for c. 390 metres, 2.5 metres wide, 1 metre high, curving from northeast to southwest to west, defining a parcel at the northwest end of Rhos Gelligron. On the east there is a drainage ditch, c. 2 metres wide, 0.5 metres deep, with water at base. J. J. Hall, Trysor, 31st January 2013

**SMR PRN:****Relationships:****Photographs:**

SWC2012\_003 31/01/2013 Earthwork bank, looking southwest.  
SWC2012\_004 31/01/2013 Earthwork bank, looking northwest.

**NPRN:** 529265

RHOS GELLIGRON, EARTHWORK BANK BANK (EARTHWORK)

IV

**NGR:** SN7177164052 Grid reference taken at point along linear site **Altitude:** 232

**Period:** Medieval?;Post Medieval? **Broadclass:** Monument <By Form>

**Form:** Earthwork **Condition:** C

**Site Status:**

**Description:** A flat-topped bank running west-northwest to east-southeast for 122 metres, 2 metres wide and 0.5 metres high, with a ditch on its southwest side, 1.5 metres wide and 0.5 metres deep. It can be traced east-southeast to SN7182964022 where it runs west -northwest to the common boundary. J. J. Hall, Trysor, 31st January 2013

**SMR PRN:**

**Relationships:**

**Photographs:**

SWC2012\_005 31/01/2013 Earthwork bank, looking north northwest.

**NPRN:** 529266

RHOS GELLIGRON, TRACKWAY TRACKWAY

**NGR:** SN7176064300 Grid reference taken at point along linear site **Altitude:** 200

**Period:** Post Medieval? **Broadclass:** Transport

**Form:** Earthwork **Condition:** C

**Site Status:**

**Description:** A trackway running for c. 300 metres from SN7167664177, where it joins another trackway, northeast to SN7185864386 where it leaves the common at Ty'n Llidiart (Henllys). J. J. Hall, Trysor, 31st January 2013

**SMR PRN:**

**Relationships:**

**Photographs:**

**NPRN:** 529267

RHOS GELLIGRON, EARTHWORK BANK I BANK (EARTHWORK)

**NGR:** SN7315663618 Grid reference taken at point along linear site **Altitude:** 270

**Period:** Post Medieval? **Broadclass:** Monument <By Form>

**Form:** Earthwork **Condition:** D

**Site Status:**

**Description:** A small low bank, 1.25m metres wide, running from north-northwest to south-southeast, with a ditch, 1 metre wide, on its south side. At its western end a trench runs upslope to the south. Perhaps a drainage feature to protect the trackway. J. J. Hall, Trysor, 31st January 2013

**SMR PRN:**

**Relationships:**

**Photographs:**

**NPRN: 529268**

RHOS GELLIGRON, SUNKEN SHELTER

SUNKEN SHELTER

**NGR:** SN7289063325 Grid reference taken at centre of site**Altitude:** 301**Period:** Medieval?;Post Medieval? **Broadclass:** Monument <By Form>**Form:** Earthwork **Condition:** C**Site Status:**

**Description:** A linear gully between earth and stone banks, aligned north-south, 7 metres long. The banks are 1 metre wide and 0.25 metres high. The gully is 1.8 metres wide and 0.5 metres deep. J. J. Hall, Trysor, 31st January 2013

**SMR PRN:****Relationships:****Photographs:**

SWC2012\_099 01/02/2013 Sunken shelter, looking north northeast.

**NPRN: 529269**

BRYNGWYN BACH, EARTHWORK

LONG HUT?

**NGR:** SN7246563233 Grid reference taken at centre of site**Altitude:** 349**Period:** Medieval?;Post Medieval? **Broadclass:** Domestic**Form:** Earthwork **Condition:** D**Site Status:**

**Description:** A feature comprising an external bank around the east, south and west sides of an area 9.5 metres east-west by 8 metres north-south. The bank is 1 metre wide and 0.2 metres high. Inside the bank is a ditch, 1 metre wide and 0.25 metres deep. Within the ditch is a raised rectilinear area, 6 metres by 4.5 metres, with earthworks and vegetation. A raised bog on the western side is starting to obscure the bank. J. J. Hall, Trysor, 1st February 2013

**SMR PRN:****Relationships:****Photographs:**

SWC2012\_100 01/02/2013 Earthwork bank around the southern end of raised area thought to be the site of a long hut, looking southwest.

**NPRN: 529270**

BRYNGWYN BACH, CAIRN XX

CAIRN

**NGR:** SN7263963047 Grid reference taken at centre of site**Altitude:** 325**Period:** Unknown **Broadclass:** Monument <By Form>**Form:** Earthwork **Condition:** C**Site Status:**

**Description:** A low stone grass-covered cairn, 3 metres by 3 metres, 0.35 metres high, slightly irregular, on a natural terrace on the northwest side of Bryngwyn Bach. It is part of a small cairnfield on a terrace, NPRN 529104. There are possible cultivation marks on the terrace and lower down the slope. J. J. Hall, Trysor, 1st February 2013

**SMR PRN:****Relationships:**

Part of 529104

**Photographs:**

SWC2012\_101 01/02/2013 Low, grassed-over stone cairn, looking south.

**NPRN: 529271**

BRYNGWYN BACH, STONE PILE III

CAIRN

**NGR:** SN7264162989 Grid reference taken at centre of site **Altitude:** 330**Period:** Unknown **Broadclass:** Monument <By Form>**Form:** Earthwork **Condition:** C**Site Status:****Description:** A low grass-covered mound, 2 metres by 2 metres, 0.25 metres high, with some stones protruding, on a natural terrace on the lower slopes of the northwest side of Bryngwyn Bach. It is part of a small cairnfield on the terrace, NPRN 529104. J. J. Hall, Trysor, 1st February 2013**SMR PRN:****Relationships:**

Part of 529104

**Photographs:**

SWC2012\_102 01/02/2013 Low, grassed-over stone cairn, looking south, hardly visible on the photograph.

**NPRN: 529272**

BRYNGWYN BACH, CAIRN X

CAIRN

**NGR:** SN7266363018 Grid reference taken at centre of site **Altitude:** 330**Period:** Unknown **Broadclass:** Monument <By Form>**Form:** Earthwork **Condition:** C**Site Status:****Description:** A grass-covered stone pile, 3 metres by 3 metres, 0.5 metres high, with natural stone around, on the lower slopes of the northwest side of Bryngwyn Bach. It is part of a small cairnfield on a terrace, NPRN 529104. J. J. Hall, Trysor, 1st February 2013**SMR PRN:****Relationships:**

Part of 529104

**Photographs:**

SWC2012\_103 01/02/2013 Low, grassed-over stone cairn, looking northeast.

**NPRN: 529273**

BRYNGWYN BACH, CAIRN I

CAIRN

**NGR:** SN7289562954 Grid reference taken at centre of site **Altitude:** 357**Period:** Bronze Age **Broadclass:** Religious Ritual and Funerary**Form:** Earthwork **Condition:** C**Site Status:****Description:** A grass-covered mound, with some stone protruding, 2.5 metres diameter, 0.25 metres high, possibly a cairn. J. J. Hall, Trysor, 1st February 2013**SMR PRN:****Relationships:**

Part of 529107

**Photographs:**

SWC2012\_104 01/02/2013 Low, grassed-over stone cairn, looking northeast.

**NPRN: 529274****BRYNGWYN BACH, CAIRN XII****CAIRN****NGR:** SN7263562935 Grid reference taken at centre of site **Altitude:** 329**Period:** Unknown **Broadclass:** Monument <By Form>**Form:** Earthwork **Condition:** C**Site Status:****Description:** A cairn covered by grass, with reeds on the southwest side, 3 metres diameter, 0.5 metres high, with stones visible and detectable by prodding. It is part of a small cairnfield on a slope, NPRN 529105. J. J. Hall, 1st February 2013**SMR PRN:****Relationships:**

Part of 529105

**Photographs:**

SWC2012\_111 01/02/2013 Low, grassed-over stone cairn, looking south southwest.

**NPRN: 529275****BRYNGWYN BACH, PLATFORM****HUT PLATFORM?****NGR:** SN7283762844 Grid reference taken at centre of site **Altitude:** 356**Period:** Prehistoric? **Broadclass:** Domestic**Form:** Earthwork **Condition:** C**Site Status:** SAM**Description:** A possible hut platform, cut into the slope on the east side, with the apron on the west, circular in shape, 6 metres east-west including 1 metre fan and 1 metre apron, 4.5 metres wide. It lies within the area of the Scheduled Ancient Monument of Bryngwyn Bach Round Cairn Cemetery CD 227. J. J. Hall, 1st February 2013**SMR PRN:****Relationships:****Photographs:**

SWC2012\_112 01/02/2013 Possible earthwork hut platform, within the cairn cemetery/cairnfield on the northwestern side of Bryngwyn Bach, looking northeast.

**NPRN: 529276****BRYNGWYN BACH, MOUND III****MOUND****NGR:** SN7284062822 Grid reference taken at centre of site **Altitude:** 372**Period:** Unknown **Broadclass:** Monument <By Form>**Form:** Earthwork **Condition:** C**Site Status:** SAM**Description:** A linear mound aligned northeast-southwest, 4.5 metres by 2.5 metres wide, 0.4 metres high, with a hollow on its southeast side. There is a small hollow upslope to the northeast. J. J. Hall, 1st February 2013**SMR PRN:****Relationships:****Photographs:**

**NPRN: 529278****BRYNGWYN BACH, TRACKWAY I****TRACKWAY****NGR:** SN7270262318 Grid reference taken at point along linear site**Altitude:** 347**Period:** Post Medieval?**Broadclass:** Transport**Form:** Earthwork**Condition:** C**Site Status:****Description:** A north-south trackway, turning towards the east at its south end. It is not shown on 1: 10560 Ordnance Survey maps. J. J. Hall, Trysor, 1st February 2013**SMR PRN:****Relationships:****Photographs:**

SWC2012\_113

01/02/2013

Trackway on the southern end of Bryngwyn Bach, looking north.

**NPRN: 529279****BLAEN NANT GORFFEN, STONE PILE IV****CAIRN?****NGR:** SN7287962324 Grid reference taken at centre of site**Altitude:** 387**Period:** Unknown**Broadclass:** Monument <By Form>**Form:** Earthwork**Condition:** C**Site Status:****Description:** A low grassed over mound, 3.25 metres diameter, 0.2 metres high, with some stone protruding, at the southern end of Bryngwyn Bach. It is part of a small cairnfield, NPRN 529102. J. J. Hall, Trysor, 1st February 2013**SMR PRN:****Relationships:**

Part of 529102

**Photographs:**

SWC2012\_114

01/02/2013

Low, grassed-over stone cairn, looking northwest.

**NPRN: 529280****BLAEN NANT GORFFEN, STONE PILE V****CAIRN?****NGR:** SN7292162297 Grid reference taken at centre of site**Altitude:** 382**Period:** Unknown**Broadclass:** Monument <By Form>**Form:** Earthwork**Condition:** C**Site Status:****Description:** A pile of stones, grass covered, 2 metres by 2 metres by 0.2 metres high, possibly formed on an outcrop on a gentle slope at the south end of Bryngwyn Bach. It is part of a small cairnfield, NPRN 529102. J. J. Hall, Trysor, 1st February 2013**SMR PRN:****Relationships:**

Part of 529102

**Photographs:**

**NPRN: 529281**

BLAEN NANT GORFFEN, CAIRN III

RING CAIRN?

**NGR:** SN7297462343 Grid reference taken at centre of site **Altitude:** 393**Period:** Bronze Age? **Broadclass:** Religious Ritual and Funerary**Form:** Earthwork **Condition:** C**Site Status:****Description:** A low stone ring, 4 metres by 4 metres by 0.1 metres high, at the south end of Bryngwyn Bach. It is part of a small cairnfield, NPRN 529102. J. J. Hall, Trysor, 1st February 2013**SMR PRN:****Relationships:**

Part of 529102

**Photographs:**

SWC2012\_115 01/02/2013 Low, grassed-over stone ring, looking north.

**NPRN: 529283**

BRYNGWYN BACH, TRACKWAY II

TRACKWAY

**NGR:** SN7303663013 Grid reference taken at point along linear site **Altitude:** 367**Period:** Post Medieval? **Broadclass:** Transport**Form:** Earthwork **Condition:** C**Site Status:****Description:** A trackway, 3 metres wide, cut and fill, up the side of the hill from the northwest and curves around to the southeast but is only visible on this part of the hill. J. J. Hall, Trysor, 2nd February 2013**SMR PRN:****Relationships:****Photographs:**

SWC2012\_116 02/02/2013 Trackway, looking northwest.

**NPRN: 529284**

BRYNGWYN BACH, CAIRN XIII

CAIRN

**NGR:** SN7302662941 Grid reference taken at centre of site **Altitude:** 380**Period:** Bronze Age **Broadclass:** Religious Ritual and Funerary**Form:** Earthwork **Condition:** B**Site Status:** SAM**Description:** A stone and earth cairn covered by grass, 6 metres by 6 metres, 0.5 metres high, appears to be undisturbed. There is structure to the visible stone around the edge, and a large stone on its south side. There is another cairn, NPRN 529285, to the west, both are Scheduled Ancient Monuments. J. J. Hall, Trysor, 2nd February 2013**SMR PRN:** DAT 9729**Relationships:**

Part of 529108

**Photographs:**

SWC2012\_118 02/02/2013 Low, grassed-over stone cairn, looking northeast.

SWC2012\_117 02/02/2013 Low, grassed-over stone cairn, looking east.



**NPRN:** 529285

BRYNGWYN BACH, CAIRN XIV

CAIRN

**NGR:** SN7301362939 Grid reference taken at centre of site **Altitude:** 380

**Period:** Bronze Age **Broadclass:** Religious Ritual and Funerary

**Form:** Earthwork **Condition:** C

**Site Status:** SAM

**Description:** A low mound of stone and earth, 4-5 metres by 4 metres, 0.3 metres high. There are larger blocks of stone but no structure as such. J. J. Hall, Trysor, 2nd February 2013

**SMR PRN:** DAT 48373

**Relationships:**

Part of 529108

**Photographs:**

SWC2012\_119 02/02/2013 Low, grassed-over stone mound, looking east.

**NPRN:** 529286

BRYNGWYN BACH, MOUND II

CAIRN?

**NGR:** SN7299462920 Grid reference taken at centre of site **Altitude:** 382

**Period:** Unknown **Broadclass:** Monument <By Form>

**Form:** Earthwork **Condition:** C

**Site Status:**

**Description:** A low grass-covered circular mound, 4 metres by 4 metres, with no stone visible on the surface but can be felt by prodding. It could be a cairn. J. J. Hall, Trysor, 2nd February 2013

**SMR PRN:**

**Relationships:**

Part of 529108

**Photographs:**

SWC2012\_120 02/02/2013 Low, grassed-over stone mound, looking west.

**NPRN:** 529287

BRYNGWYN BACH, CAIRN XV

CAIRN?

**NGR:** SN7298762955 Grid reference taken at centre of site **Altitude:** 378

**Period:** Unknown **Broadclass:** Monument <By Form>

**Form:** Earthwork **Condition:** C

**Site Status:**

**Description:** A low mound, 3.5 metres by 3.5 metres, on the northwest slope at the edge of the terrace. It is grass-covered but with stones protruding which seem to define an outer edge. J. J. Hall, Trysor, 2nd February 2013

**SMR PRN:**

**Relationships:**

**Photographs:**

SWC2012\_121 02/02/2013 Low, grassed-over stone mound, looking north northeast.

**NPRN: 529288**

BRYNGWYN BACH, CAIRN XVI

CAIRN

**NGR:** SN7307262918 Grid reference taken at centre of site **Altitude:** 373**Period:** Bronze Age? **Broadclass:** Religious Ritual and Funerary**Form:** Earthwork **Condition:** C**Site Status:****Description:** A grass-covered stone cairn, 5 metres by 5 metres, 0.25 metres high, on a terrace on the east face of Bryngwyn Bach. Some stones protruding J. J. Hall, Trysor, 2nd February 2013**SMR PRN:****Relationships:**

Part of 529108

**Photographs:**

SWC2012\_122 02/02/2013 Low, grassed-over stone mound, looking west.

**NPRN: 529289**

BRYNGWYN BACH, LINEAR STONE PILE I

STONE PILE - LINEAR

**NGR:** SN7307162853 Grid reference taken at centre of site **Altitude:** 379**Period:** Unknown **Broadclass:** Monument <By Form>**Form:** Earthwork **Condition:** C**Site Status:****Description:** A linear stone pile, aligned north-west-southeast, 2 metres by 1 metres, a maximum of 0.4 metres high (on the east side), built into the east face of Bryngwyn Bach. J. J. Hall, Trysor, 2nd February 2013**SMR PRN:****Relationships:**

Part of 529111

**Photographs:**

SWC2012\_123 02/02/2013 Low, grassed-over linear stone mound, looking west.

**NPRN: 529290**

BRYNGWYN BACH, LINEAR STONE PILE

STONE PILE - LINEAR

II

**NGR:** SN7307262844 Grid reference taken at centre of site **Altitude:** 380**Period:** Unknown **Broadclass:** Monument <By Form>**Form:** Earthwork **Condition:** C**Site Status:****Description:** A linear stone pile, aligned north-south, 3.5 metres by 0.75 metres, a maximum of 0.4 metres high (on the east side), on the east-facing slope of Bryngwyn Bach. J. J. Hall, Trysor, 2nd February 2013**SMR PRN:****Relationships:**

Part of 529111

**Photographs:**

SWC2012\_124 02/02/2013 Low, grassed-over linear stone mound, looking north.

SWC2012\_125 02/02/2013 Low, grassed-over linear stone mound, looking northwest.

**NPRN: 529291**

BRYNGWYN BACH, LINEAR STONE PILE

STONE PILE - LINEAR

III

**NGR:** SN7307362842 Grid reference taken at centre of site **Altitude:** 381**Period:** Unknown **Broadclass:** Monument <By Form>**Form:** Earthwork **Condition:** C**Site Status:****Description:** A linear stone pile, aligned north-west-southeast, 3 metres by 0.75 metres, 0.3 metres high, slightly curving, on the east-facing slope of Bryngwyn Bach. J. J. Hall, Trysor, 2nd February 2013**SMR PRN:****Relationships:**

Part of 529111

**Photographs:**

SWC2012\_126 02/02/2013 Low, grassed-over linear stone mound, looking southwest.

SWC2012\_127 02/02/2013 Low, grassed-over linear stone mound in the background, with NPRN 529290 in the foreground, looking southwest.

**NPRN: 529292**

BRYNGWYN BACH, LINEAR STONE PILE

STONE PILE - LINEAR

IV

**NGR:** SN7307362835 Grid reference taken at centre of site **Altitude:** 383**Period:** Unknown **Broadclass:** Monument <By Form>**Form:** Earthwork **Condition:** C**Site Status:****Description:** A linear stone pile, aligned northwest-southeast, 3 metres by 0.75 metres, 0.25 metres high, on the east-facing slope of Bryngwyn Bach. Largely grassed over, with some stone to its southwest. J. J. Hall, Trysor, 2nd February 2013**SMR PRN:****Relationships:**

Part of 529111

**Photographs:**

SWC2012\_128 02/02/2013 Low, grassed-over linear stone mound, looking northwest.

**NPRN: 529293**

BRYNGWYN BACH, STONE PILE V

STONE PILE - LINEAR

**NGR:** SN7310862899 Grid reference taken at centre of site **Altitude:** 370**Period:** Unknown **Broadclass:** Monument <By Form>**Form:** Earthwork **Condition:** C**Site Status:****Description:** A rough pile of stones, aligned east-west, 2.5 metres by 1.25 metres. There is one large single stone at the west end, 1.25 metres by 0.7 metres by 0.5 metres, with other stones at its eastern end. Other rough stone piles nearby. J. J. Hall, Trysor, 2nd February 2013**SMR PRN:****Relationships:**

Part of 529111

**Photographs:**

SWC2012\_129 02/02/2013 Low, grassed-over stone mound, looking west northwest.

**NPRN: 529294****BRYNGWYN BACH, SHELTER****SHELTER****NGR:** SN7307062958 Grid reference taken at centre of site **Altitude:** 369**Period:** Post Medieval? **Broadclass:** Monument <By Form>**Form:** Earthwork **Condition:** C**Site Status:****Description:** A shelter cut into the east-northeast facing slope of Bryngwyn Bach, aligned west-northwest-east northeast, 4.25 metres by 3.5 metres. Roughly built, with a hollow sunk into the hillslope and edges defined by stone, some set on edge. J. J. Hall, Trysor, 2nd February 2013**SMR PRN:****Relationships:****Photographs:**

SWC2012\_130 02/02/2013 Grassed-over shelter, looking west northwest.

**NPRN: 529295****BRYNGWYN BACH, CAIRN XVIII****CAIRN****NGR:** SN7306962974 Grid reference taken at centre of site **Altitude:** 368**Period:** Unknown **Broadclass:** Monument <By Form>**Form:** Earthwork **Condition:** C**Site Status:****Description:** A low stone pile, 3.25 metres by 3.25 metres, 0.4 metres high, on the northeast-facing slope of Bryngwyn Bach. There is a hollow in the top, northeast of the centre, with stones visible through the grass. J. J. Hall, Trysor, 2nd February 2013**SMR PRN:****Relationships:**

Part of 529108

**Photographs:**

SWC2012\_131 02/02/2013 Low, grassed-over stone mound, looking east southeast.

**NPRN: 529296****BRYNGWYN BACH, STONE SPREAD****CAIRN****NGR:** SN7308162956 Grid reference taken at centre of site **Altitude:** 370**Period:** Unknown **Broadclass:** Monument <By Form>**Form:** Earthwork **Condition:** C**Site Status:****Description:** A low stone spread, 5 metres by 5 metres, on the northeast-facing slope of Bryngwyn Bach. The feature appears to be a cairn. It is covered with grass, apart from the centre which is made up of small stones. J. J. Hall, Trysor, 2nd February 2013**SMR PRN:****Relationships:**

Part of 529108

**Photographs:**

SWC2012\_132 02/02/2013 Low, grassed-over stone spread, looking south southeast.

**NPRN:** 529297

BRYNGWYN BACH, CAIRN IX

CAIRN

**NGR:** SN7306862939 Grid reference taken at centre of site**Altitude:** 373**Period:** Unknown**Broadclass:** Monument <By Form>**Form:** Earthwork**Condition:** C**Site Status:****Description:** A grass-covered stone pile, 4 metres by 4 metres, 0.4 metres high, on the northeast-facing slope of Bryngwyn Bach. J. J. Hall, Trysor, 2nd February 2013**SMR PRN:****Relationships:**

Part of 529108

**Photographs:**

SWC2012\_133 02/02/2013 Grassed-over stone mound, looking north.

**NPRN:** 529298

BRYNGWYN BACH, CAIRN XI

CAIRN?

**NGR:** SN7307662930 Grid reference taken at centre of site**Altitude:** 372**Period:** Bronze Age?**Broadclass:** Religious Ritual and Funerary**Form:** Earthwork**Condition:** C**Site Status:****Description:** A very low grass-covered mound, 3 metres by 3 metres, 0.25 metres high, on the northeast-facing slope of Bryngwyn Bach. Stone can be felt by prodding and a couple of larger stones can be seen around the edge. J. J. Hall, Trysor, 2nd February 2013**SMR PRN:****Relationships:**

Part of 529108

**Photographs:**

SWC2012\_134 02/02/2013 Low, grassed-over stone mound, looking west northwest.

**NPRN:** 529299

BRYN DU, STRUCTURE

SHELTER?;SHEEP FOLD?

**NGR:** SN7325762884 Grid reference taken at centre of site**Altitude:** 356**Period:** Post Medieval**Broadclass:** Agriculture and Subsistence**Form:** Earthwork**Condition:** C**Site Status:****Description:** A small drystone sunken shelter aligned north-northeast to south-southwest, 3.5 metres long, with an entrance at the north-northeast end. The south-southwest end is revetted into the slope and drystone lined, 1 metre high. It is also revetted on the east and west sides. J. J. Hall, Trysor, 2nd February 2013**SMR PRN:****Relationships:****Photographs:**

SWC2012\_135 02/02/2013 A shelter or fold cut into the base of slope at Bryn Du, looking east southeast.

**NPRN: 529300**

CWM GORFFEN, Paddock

FIELD

**NGR:** SN7201363344 Grid reference taken at centre of site **Altitude:** 277**Period:** Post Medieval **Broadclass:** Agriculture and Subsistence**Form:** Earthwork **Condition:** C**Site Status:**

**Description:** A paddock, 18 metres by 10 metres, defined by a stone wall, 1 metre wide and 1 metre high, with trees growing on top, with an external ditch. A rect angular paddock, not shown on 1st edition Ordnance Survey map but is shown on 2nd edition. It lies just to the east of the enclosed fields of Cwm Gorffen on the open common. J. J. Hall, Trysor, 2nd February 2013

**SMR PRN:****Relationships:****Photographs:**

SWC2012\_180 02/02/2013 Paddock or enclosure at Cwm Gorffen, looking north.

**NPRN: 529301**

BRYN CROFFTAU, ENCLOSURE

ENCLOSURE

**NGR:** SN7475363845 Grid reference taken at centre of site **Altitude:** 396**Period:** Unknown **Broadclass:** Monument <By Form>**Form:** Earthwork **Condition:** D**Site Status:**

**Description:** A crude enclosure created in a broad topographic hollow using the geology / rock out crops, short lengths of earth banks and rough stone walls to enclose an area about 25 metres in diameter. J. J. Hall, Trysor, 2nd February 2013

**SMR PRN:****Relationships:****Photographs:**

SWC2012\_137 03/02/2013 Rough drystone walling forming the northeast side of the enclosure, looking northeast.

SWC2012\_138 03/02/2013 The enhanced natural feature forming the south side of the enclosure, looking south.

SWC2012\_139 03/02/2013 The earthwork bank forming the west side of the enclosure, looking north.

**NPRN: 529302**

RHOS GELLIGRON, EARTHWORK BANK II

BANK (EARTHWORK)

**NGR:** SN7338163003 Grid reference taken at point along linear site **Altitude:** 318**Period:** Post Medieval **Broadclass:** Monument <By Form>**Form:** Earthwork **Condition:** C**Site Status:**

**Description:** A bank, 30 metres long, 1 metre wide, 0.5 metres high, runs from the corner of the field system to the spring and stream nearby. This maybe a water management feature, rather than part of a field system. J. J. Hall, Trysor, 2nd January 2013

**SMR PRN:****Relationships:****Photographs:**

**NPRN: 529303**

GWNDWN GWYNAU, ENCLOSURE

ENCLOSURE

**NGR:** SN7378762960 Grid reference taken at centre of site**Altitude:** 338**Period:** Medieval?;Post Medieval? **Broadclass:** Monument <By Form>**Form:** Earthwork**Condition:** D**Site Status:****Description:** A rectilinear enclosure aligned north-south, 16 metres by 8.2 metres, defined by low earth banks, 1 metre wide, 0.3 metres high. It lies within a field system (NPRN 529349), which may be later. J. J. Hall, Trysor, 2nd January 2013**SMR PRN:****Relationships:****Photographs:**

SWC2012\_140 04/02/2013 Enclosure with low earthwork banks, looking south.

SWC2012\_141 04/02/2013 Enclosure with low earthwork banks, looking northwest.

**NPRN: 529304**

GWNDWN GWYNAU, CLEARANCE

CLEARANCE CAIRN

**NGR:** SN7390763020 Grid reference taken at centre of site**Altitude:** 327**Period:** Post Medieval**Broadclass:** Agriculture and Subsistence**Form:** Earthwork**Condition:** C**Site Status:****Description:** A low stone spread, 7 metres by 6 metres, in the corner of the field system, NPRN 529349, irregular in shape, comprised of stones up to 0.15 metres, many less than 0.08 metres. J. J. Hall, Trysor, 4th February 2013**SMR PRN:****Relationships:****Photographs:**

SWC2012\_142 04/02/2013 Stone spread, probably clearance feature, looking south southwest.

**NPRN: 529305**

GWNDWN GWYNAU, FARMSTEAD

FARMSTEAD

**NGR:** SN7387962851 Grid reference taken at a central point within an extensive site**Altitude:** 324**Period:** Post Medieval**Broadclass:** Agriculture and Subsistence**Form:** Complex**Condition:** C**Site Status:****Description:** The farmstead at Gwndwn Gwynau is shown on the 1819 Ordnance Survey Original Surveyors Drawings as Cil y Bryn, but by the time of the 1st edition Ordnance Survey map of 1888 it was called Gwndwn Gwynau. J.J. Hall, Trysor, 28 March 2013**SMR PRN:** DAT 7169**Relationships:****Photographs:**

Consists of 529349

Consists of 5567

Consists of 529306



**NPRN: 529306**

GWNDWN GWYNAU, BUILDING

BUILDING

**NGR:** SN7387762906 Grid reference taken at centre of site**Altitude:** 345**Period:** Post Medieval**Broadclass:** Unassigned**Form:** Ruin**Condition:** C**Site Status:**

**Description:** A small drystone structure, built in the junction between two field boundaries, with a back wall 0.8 metres wide and other walls 0.6 metres wide. There is a small doorway with a wooden lintel still in place in the south-southwest side, 1 metre high and 0.70 metre wide. The building measured 1.75 x 1.9 metres internally, aligned south-southwest - north-northeast. The walls stand to a height of 1 metre. J. J. Hall, Trysor, 4th February 2013

**SMR PRN:****Relationships:**

Part of 529305

**Photographs:**

SWC2012\_143 04/02/2013 Small drystone structure, probably an animal pen, at Gwndwn Gwynau, looking southwest.

**NPRN: 529307**

CARN FFLUR, STRUCTURE II

SHEEP FOLD?

**NGR:** SN7390762374 Grid reference taken at centre of site**Altitude:** 387**Period:** Post Medieval**Broadclass:** Agriculture and Subsistence**Form:** Ruin**Condition:** D**Site Status:**

**Description:** A drystone structure, aligned west-northwest - south-southeast, 7 metres by 4.25 metres, up to 0.8 metres high, on the east side of a stream, on a natural terrace. The structure is possibly a sheepfold, of subrectilinear shape. It is hard to define because it comprises rough stone blocks and is obscured by vegetation. The north wall is 1 metre wide; the south wall is up to 2 metres wide but part of this may be slumped stone. On the west side the wall bows out. The structure is built on other stones, which may be natural or part of an earlier feature. There is a stone spread at the north end, 3 metres north-south. J. J. Hall, Trysor, 4th February 2013

**SMR PRN:** DAT 8548**Relationships:****Photographs:**

SWC2012\_144 04/02/2013 Drystone structure, probably a sheep fold, looking south southwest.

SWC2012\_145 04/02/2013 Drystone structure, probably a sheep fold, looking southeast.

SWC2012\_146 04/02/2013 Drystone structure, probably a sheep fold, looking northeast.

**NPRN: 529308**

CARN FFLUR, ENCLOSURE

ENCLOSURE

**NGR:** SN7396862338 Grid reference taken at centre of site **Altitude:** 394**Period:** Prehistoric? **Broadclass:** Monument <By Form>**Form:** Earthwork **Condition:** C**Site Status:** SAM

**Description:** This unusual feature lies on the flatter area to the north west of Carn Fflur. It is a roughly circular enclosure, 34 metres by 34 metres, defined by a low earth bank, 1 metre wide at base, 0.3 metres high. In the northern half of the enclosure is Bronze Age cairn, NPRN 303653, but the relationship between the two is unclear. Cutting into the external side of the north side of the enclosure are two features NPRNs 529308 and 529309, again the relationship is unclear. J. J. Hall, Trysor, 4th February 2013

**SMR PRN:** DAT 5571**Relationships:**

Associated with 303653

**Photographs:**

SWC2012\_147 04/02/2013 The western side of the low earthwork bank of the circular enclosure, looking southeast.

**NPRN: 529309**

CARN FFLUR, STRUCTURE I

STRUCTURE

**NGR:** SN7395362363 Grid reference taken at centre of site **Altitude:** 395**Period:** Unknown **Broadclass:** Unassigned**Form:** Earthwork **Condition:** C**Site Status:**

**Description:** A low earthwork bank, 1.75 metres wide, defining a square structure, 4.5 metres across, adjoining the north side of the enclosure NPRN 529308, with stone spread on the interior. The relationship between the two features is unclear. J. J. Hall, Trysor, 4th February 2013

**SMR PRN:****Relationships:****Photographs:**

SWC2012\_148 04/02/2013 Earthwork structure on the north side of enclosure, NPRN 529308, looking east northeast.

**NPRN: 529310**

CARN FFLUR, EARTHWORK STRUCTURE

SHELTER

**NGR:** SN7394262357 Grid reference taken at centre of site **Altitude:** 395**Period:** Unknown **Broadclass:** Monument <By Form>**Form:** Earthwork **Condition:** C**Site Status:**

**Description:** A crude shelter, sub rectilinear, cut into the earth bank of circular feature NPRN 529308, marked by lines of stones. J. J. Hall, Trysor, 4th February 2013

**SMR PRN:****Relationships:****Photographs:**

SWC2012\_149 04/02/2013 Crude structure cut into the earthwork bank of enclosure, NPRN 529308, looking east southeast.

**NPRN:** 529311

CARN FFLUR, WALL II

WALL?

**NGR:** SN7414862397 Grid reference taken at centre of site **Altitude:** 407  
**Period:** Unknown **Broadclass:** Monument <By Form>  
**Form:** Other Structure **Condition:** C  
**Site Status:**  
**Description:** A curvilinear stone wall, base 0.8 metres wide, 0.2 metres high, on a natural terrace. J. J. Hall, Trysor, 4th February 2013

**SMR PRN:****Relationships:****Photographs:**

SWC2012\_150 04/02/2013 Low, curvilinear, drystone wall, looking east northeast.

**NPRN:** 529313

BRYNGWYN BACH, CAIRN II

CAIRN

**NGR:** SN7290363207 Grid reference taken at centre of site **Altitude:** 275  
**Period:** Bronze Age **Broadclass:** Religious Ritual and Funerary  
**Form:** Earthwork **Condition:** C  
**Site Status:**  
**Description:** A low stone pile, grass covered, 9.5 metres by 9.5 metres, 0.4 metres high, composed of stones 0.15-0.40 metres across, with a dip in the centre, perhaps a ring cairn. The lower edge, on the north-northwest, is less well defined, but the top one is well defined. On the lower slopes of the northwestern side of Bryngwyn Bach. J. J. Hall, 6th February 2013

**SMR PRN:****Relationships:****Photographs:**

SWC2012\_151 06/02/2013 Low, grassed-over stone cairn, looking south.  
 SWC2012\_152 06/02/2013 Low, grassed-over stone cairn, looking east.

**NPRN:** 529314

CARN FFLUR, LONG HUT

LONG HUT

**NGR:** SN7431762413 Grid reference taken at centre of site **Altitude:** 421  
**Period:** Medieval?;Post Medieval? **Broadclass:** Domestic  
**Form:** Ruin **Condition:** D  
**Site Status:**  
**Description:** A rough drystone structure on the northeast facing slope, aligned south southwest to north northeast 7 metres by 3.5 metres, with walls 0.75 metres wide, 0.3 to 0.5 metres high. There is a second structure, at right angles to its north end to the east, aligned east southeast to west northwest, 5.5 metres by 2.5 metres. J. J. Hall, 4th February 2013

**SMR PRN:** DAT 8549**Relationships:****Photographs:**

SWC2012\_153 04/02/2013 Long hut, looking west northwest.  
 SWC2012\_154 04/02/2013 Long hut, looking east northeast.

**NPRN:** 529315

BRYNGWYN BACH, CAIRN XVII

CAIRN

**NGR:** SN7275663106 Grid reference taken at centre of site **Altitude:** 325

**Period:** Bronze Age **Broadclass:** Religious Ritual and Funerary

**Form:** Earthwork **Condition:** C

**Site Status:**

**Description:** A low grass-covered stone pile, 4 metres by 4 metres, 0.2 metres high, on the gentle northwest-facing slope of Bryngwyn Bach. It is part of a small cairnfield on a terrace, NPRN 529104. J. J. Hall, Trysor, 6th February 2013

**SMR PRN:**

**Relationships:**

Part of 529104

**Photographs:**

SWC2012\_155 06/02/2013 Low, grassed-over stone cairn, looking south southeast.

**NPRN:** 529316

RHOS GELLIGRON, TURBARY

PEAT WORKINGS

**NGR:** SN7208763375 Grid reference taken at a central point within an extensive site **Altitude:** 281

**Period:** Post Medieval? **Broadclass:** Industrial

**Form:** Earthwork **Condition:** C

**Site Status:**

**Description:** An extensive area showing peat cutting, up to 0.5 metres deep. It can be seen on the ground particularly towards the western side of the common, but is most noticeable on aerial photographs. J. J. Hall, Trysor, 2nd February 2013

**SMR PRN:**

**Relationships:**

**Photographs:**

**NPRN:** 529317

BRYNGWYN BACH, CAIRN IV

CAIRN

**NGR:** SN7273763105 Grid reference taken at centre of site **Altitude:** 326

**Period:** Bronze Age? **Broadclass:** Religious Ritual and Funerary

**Form:** Earthwork **Condition:** C

**Site Status:**

**Description:** A grass-covered mound with stones, 2.5 metres by 2.5 metres, 0.3 metres high. One of several stone mounds on the northwest-facing slope of Bryngwyn Bach, it is part of a small cairnfield on a terrace, NPRN 529104. J. J. Hall, Trysor, 6th February 2013

**SMR PRN:**

**Relationships:**

Part of 529104

**Photographs:**

SWC2012\_156 06/02/2013 Low, grassed-over stone cairn, looking east.

**NPRN: 529318**

BRYNGWYN BACH, CAIRN V

CAIRN

**NGR:** SN7273563087 Grid reference taken at centre of site **Altitude:** 328**Period:** Bronze Age **Broadclass:** Religious Ritual and Funerary**Form:** Earthwork **Condition:** C**Site Status:****Description:** A low grass-covered stone pile, 4 metres by 4 metres, 0.3 metres high. One of several stone mounds on the northwest-facing slope of Bryngwyn Bach, it is part of a small cairnfield on a terrace, NPRN 529104. J. J. Hall, Trysor, 6th February 2013**SMR PRN:****Relationships:**

Part of 529104

**Photographs:**

SWC2012\_157 06/02/2013 Low, grassed-over stone cairn, looking south southwest.

**NPRN: 529319**

RHOS GELLIGRON, CAIRN XI

CAIRN?

**NGR:** SN7253462760 Grid reference taken at centre of site **Altitude:** 336**Period:** Bronze Age? **Broadclass:** Religious Ritual and Funerary**Form:** Earthwork **Condition:** C**Site Status:****Description:** A low stone pile, 2.5 metres by 2.5 metres, 0.2 metres high, in a boggy area, showing as a grass patch in a more reedy area. One of several stone mounds in a discrete area, cairnfield NPRN 529098, on a level part of Rhos Gelligron. J. J. Hall, Trysor, 6th February 2013**SMR PRN:****Relationships:**

Part of 529098

**Photographs:**

SWC2012\_158 06/02/2013 Low, grassed-over stone cairn, looking northeast.

**NPRN: 529320**

RHOS GELLIGRON, CAIRN XII

CAIRN?

**NGR:** SN7252562710 Grid reference taken at centre of site **Altitude:** 339**Period:** Bronze Age? **Broadclass:** Religious Ritual and Funerary**Form:** Earthwork **Condition:** C**Site Status:****Description:** A reedy patch, 4 metres wide, with stones felt within it. Possibly a cairn or a natural feature, in an area of stone mounds and cairns, cairnfield NPRN 529098, on a level area of Rhos Gelligron. J. J. Hall, Trysor, 6th February 2013**SMR PRN:****Relationships:**

Part of 529098

**Photographs:**

**NPRN: 529321**

RHOS GELLIGRON, CAIRN X

MOUND

**NGR:** SN7248062734 Grid reference taken at centre of site **Altitude:** 336**Period:** Unknown **Broadclass:** Monument <By Form>**Form:** Earthwork **Condition:** C**Site Status:****Description:** A grass-covered oval mound, 4 metres by 2.5 metres, 0.5 metres high, with stone within it. Possibly a cairn or a natural feature, in an area of stone mounds and cairns, cairnfield NPRN 529098, on a level area of Rhos Gelligron. J. J. Hall, Trysor, 6th February 2013**SMR PRN:****Relationships:**

Part of 529098

**Photographs:**

SWC2012\_159 06/02/2013 Low, grassed-over stone cairn, looking south southwest.

**NPRN: 529322**

RHOS GELLIGRON, CAIRN IX

CAIRN

**NGR:** SN7249462757 Grid reference taken at centre of site **Altitude:** 336**Period:** Bronze Age? **Broadclass:** Religious Ritual and Funerary**Form:** Earthwork **Condition:** C**Site Status:****Description:** A stone mound, grass covered, 4 metres by 4 metres, 0.5 metres high, one of several in a discrete area, cairnfield NPRN 529098, on a level part of Rhos Gelligron. J. J. Hall, Trysor, 6th February 2013**SMR PRN:****Relationships:**

Part of 529098

**Photographs:**

SWC2012\_160 06/02/2013 Low, grassed-over stone cairn, looking southeast.

**NPRN: 529323**

RHOS GELLIGRON, CAIRN VIII

CAIRN?

**NGR:** SN7243162739 Grid reference taken at centre of site **Altitude:** 337**Period:** Bronze Age? **Broadclass:** Religious Ritual and Funerary**Form:** Earthwork **Condition:** C**Site Status:****Description:** A stone pile, 2.5 metres by 2.5 metres, 0.4 metres high, covered by grass and reeds, irregular in shape, one of several mounds in a discrete area, cairnfield NPRN 529098, on the level area of Rhos Gelligron. J. J. Hall, 6th February 2013**SMR PRN:****Relationships:**

Part of 529098

**Photographs:**

SWC2012\_161 06/02/2013 Low, grassed-over stone cairn, looking south southwest.

**NPRN: 529324**

RHOS GELLIGRON, CAIRN VII

CAIRN

**NGR:** SN7244662725 Grid reference taken at centre of site **Altitude:** 334**Period:** Bronze Age? **Broadclass:** Religious Ritual and Funerary**Form:** Earthwork **Condition:** C**Site Status:****Description:** A grass-covered mound, 2.5 metres by 2.5 metres, with stone protruding, particularly around the edge, one of several in a discrete area, cairnfield NPRN 529098, on a level area of Rhos Gelligrön. J. J. Hall, Trysor, 6th February 2013**SMR PRN:****Relationships:**

Part of 529098

**Photographs:**

SWC2012\_162 06/02/2013 Low, grassed-over stone cairn, looking south.

**NPRN: 529325**

RHOS GELLIGRON, CAIRN VI

CAIRN

**NGR:** SN7243562697 Grid reference taken at centre of site **Altitude:** 335**Period:** Bronze Age? **Broadclass:** Religious Ritual and Funerary**Form:** Earthwork **Condition:** C**Site Status:****Description:** A grass-covered stone mound, 3.25 metres by 3.25 metres, 0.5 metres high, one of several on a discrete area, cairnfield NPRN 529098, on the level area of Rhos Gelligrön. J. J. Hall, Trysor, 6th February 2013**SMR PRN:****Relationships:**

Part of 529098

**Photographs:**

SWC2012\_163 06/02/2013 Low, grassed-over stone cairn, looking east.

**NPRN: 529326**

RHOS GELLIGRON, CAIRN V

CAIRN

**NGR:** SN7246562701 Grid reference taken at centre of site **Altitude:** 337**Period:** Bronze Age? **Broadclass:** Religious Ritual and Funerary**Form:** Earthwork **Condition:** C**Site Status:****Description:** A grass-covered stone mound, 7.25 metres by 7.25 metres, 0.6 metres high, with a slight hollow in the centre; one of several on a discrete area, cairnfield NPRN 529098, on the level area of Rhos Gelligrön. J. J. Hall, Trysor, 7th February 2013**SMR PRN:****Relationships:**

Part of 529098

**Photographs:**

SWC2012\_164 06/02/2013 Low, grassed-over stone cairn, looking east southeast.

**NPRN:** 529327

BLAEN GORFFEN, ENCLOSURE

ENCLOSURE

**NGR:** SN7236162246 Grid reference taken at centre of site **Altitude:** 351

**Period:** Post Medieval **Broadclass:** Monument <By Form>

**Form:** Earthwork **Condition:** C

**Site Status:**

**Description:** This is an enclosure around long hut NPRN 529001. It is defined by earth banks, which range from 1 metre to 2.5 metres wide and up to 1 metres high. The enclosure measures a little under 50 metres west-northwest to east-southeast, by 45 metres wide. It is divided into two by a lynchet-like feature that runs across its centre, west-northwest to east-northeast. There is evidence of lazy bed cultivation ridges to the north of this lynchet. J. J. Hall, Trysor, 6th February 2013

**SMR PRN:**

**Relationships:**

**Photographs:**

SWC2012\_165 06/02/2013 Enclosure containing long hut NPRN 529001, looking southwest.

**NPRN:** 529328

BRYN MAWR, POTATO CLAMP II

POTATO CLAMP

**NGR:** SN7216062049 Grid reference taken at centre of site **Altitude:** 338

**Period:** Post Medieval **Broadclass:** Agriculture and Subsistence

**Form:** Earthwork **Condition:** C

**Site Status:**

**Description:** A hollow, aligned east-southeast - west-northwest, 3.75 metres long, 1 metre wide, with a low earth bank on each side, 0.3 metres high. J. J. Hall, Trysor, 6th February 2013

**SMR PRN:**

**Relationships:**

**Photographs:**

**NPRN:** 529329

BRYN MAWR, EARTHWORK BANK

BANK (EARTHWORK)

**NGR:** SN7214562043 Grid reference taken at point along linear site **Altitude:** 330

**Period:** Post Medieval? **Broadclass:** Monument <By Form>

**Form:** Earthwork **Condition:** C

**Site Status:**

**Description:** A low bank, running southwest for 204 metres to SN7208161337 where it turns uphill to the east-southeast, creating an enclosure around NPRN 529330. J. J. Hall, Trysor, 6th February 2013

**SMR PRN:**

**Relationships:**

**Photographs:**

SWC2012\_166 06/02/2013 Northern end of earthwork bank, looking southwest.  
SWC2012\_167 06/02/2013 Southern end of bank, after it has turned to the east southeast, looking east southeast.



**NPRN: 529330**

**BRYN MAWR, STRUCTURE I**

**LONG HUT?**

**NGR:** SN7215561938 Grid reference taken at centre of site

**Altitude:** 351

**Period:** Medieval?;Post Medieval? **Broadclass:** Domestic

**Form:** Earthwork **Condition:** C

**Site Status:**

**Description:** A terrace cut into the slope diagonally north-south on a west facing hill, with fragments of wall banks on the south end comprising large blocks. The structure is 7 metres by 4 metres, with a flat area to the north, with possible traces of wall bases as a very low bank. J. J. Hall, Trysor, 7th February 2013

**SMR PRN:**

**Relationships:**

**Photographs:**

SWC2012\_168 06/02/2013 Possible long hut, looking north.

SWC2012\_169 06/02/2013 Possible long hut, looking south.

**NPRN: 529331**

**BRYN MAWR, STRUCTURE II**

**SHELTER?;SUNKEN SHELTER?;LONG HUT?**

**NGR:** SN7215061825 Grid reference taken at centre of site

**Altitude:** 364

**Period:** Medieval?;Post Medieval? **Broadclass:** Monument <By Form>

**Form:** Earthwork **Condition:** C

**Site Status:**

**Description:** A hollow between banks, aligned east-southeast - west-northwest, 6 metres by 4 metres, 0.5 metres high, cut in at the east end. J. J. Hall, Trysor, 7th February 2013

**SMR PRN:**

**Relationships:**

**Photographs:**

SWC2012\_170 07/02/2013 Earthwork feature, looking east.

**NPRN: 529332**

**Y BRYN, WATER SUPPLY**

**WATER SUPPLY SITE**

**NGR:** SN7213361818 Grid reference taken at centre of site

**Altitude:** 327

**Period:** Modern **Broadclass:** Water Supply and Drainage

**Form:** Other Structure **Condition:** B

**Site Status:**

**Description:** This modern water supply has used stones as a simple dam to create a small pool lined with plastic. A blue alkathene pipe runs away from the pool. J. J. Hall, Trysor, 7th February 2013

**SMR PRN:**

**Relationships:**

**Photographs:**

**NPRN:** 529333  
Y BRYN, TRACKWAY

TRACKWAY

**NGR:** SN7216161803 Grid reference taken at point along linear site **Altitude:** 366  
**Period:** Modern? **Broadclass:** Transport  
**Form:** Earthwork **Condition:** B  
**Site Status:**  
**Description:** A trackway running approximately east-west, straight, with cut and fill, to form a level surface 2 metres wide. J. J. Hall, Trysor, 6th February 2013

**SMR PRN:**

**Relationships:** **Photographs:**

**NPRN:** 529334  
Y BRYN, CAIRN

CAIRN

**NGR:** SN7235761841 Grid reference taken at centre of site **Altitude:** 411  
**Period:** Bronze Age **Broadclass:** Religious Ritual and Funerary  
**Form:** Earthwork **Condition:** C  
**Site Status:**  
**Description:** A low grass-covered mound, 5 metres by 5 metres, 0.3 metres high, on the north end of Y Bryn. J. J. Hall, Trysor, 6th February 2013

**SMR PRN:**

**Relationships:** **Photographs:**  
SWC2012\_171 07/02/2013 Low, grassed-over stone cairn, looking northeast.

**NPRN:** 529337  
BRYNGWYN BACH, CAIRN VI

CAIRN

**NGR:** SN7286462958 Grid reference taken at centre of site **Altitude:** 357  
**Period:** Bronze Age **Broadclass:** Religious Ritual and Funerary  
**Form:** Earthwork **Condition:** C  
**Site Status:**  
**Description:** A partially grass covered stone mound, 3 metres diameter, 0.3 metres high, on the northwest-facing slope of Bryngwyn Bach. J. J. Hall, Trysor, 1st February 2013

**SMR PRN:**

**Relationships:** **Photographs:**  
Part of 529107 SWC2012\_172 01/02/2013 Low, grassed-over stone cairn, looking north.

**NPRN: 529338**

BRYNGWYN BACH, CAIRN VII

CAIRN?

**NGR:** SN7281562968 Grid reference taken at centre of site **Altitude:** 344**Period:** Bronze Age **Broadclass:** Religious Ritual and Funerary**Form:** Earthwork **Condition:** C**Site Status:****Description:** A grass-covered mound with stones protruding, 3 metres diameter, 0.3 metres high, on the northwest-facing slope of Bryngwyn Bach. J. J. Hall, Trysor, 1st February 2013**SMR PRN:****Relationships:**

Part of 529107

**Photographs:**

SWC2012\_173 01/02/2013 Low, grassed-over stone cairn, looking east.

**NPRN: 529339**

BRYNGWYN BACH, STONE PILE VIII

CAIRN

**NGR:** SN7263962866 Grid reference taken at centre of site **Altitude:** 331**Period:** Unknown **Broadclass:** Monument <By Form>**Form:** Earthwork **Condition:** C**Site Status:****Description:** A stone pile, 4 metres northwest-southeast by 3 metres, 0.4 metres high, on a gentle slope at the foot of the northwest-facing slope of Bryngwyn Bach, covered with grass and moss. It is part of a small cairnfield, NPRN 529105. J. J. Hall, Trysor, 1st February 2013**SMR PRN:****Relationships:**

Part of 529105

**Photographs:**

SWC2012\_174 01/02/2013 Low, grassed-over stone cairn, looking south.

**NPRN: 529340**

BRYNGWYN BACH, STONE PILE VII

CAIRN

**NGR:** SN7268962902 Grid reference taken at centre of site **Altitude:** 367**Period:** Unknown **Broadclass:** Monument <By Form>**Form:** Earthwork **Condition:** C**Site Status:****Description:** A low stone mound, 2.5 metres by 2.5 metres, 0.2 metres high, on the northwest-facing slope of Bryngwyn Bach, covered with grass and moss. It is part of a small cairnfield NPRN 529105. J. J. Hall, Trysor, 1st February 2013**SMR PRN:****Relationships:**

Part of 529105

**Photographs:**

SWC2012\_175 01/02/2013 Low, grassed-over stone cairn, looking south southeast.

**NPRN: 529341****BRYNGWYN BACH, STONE PILE I****CAIRN****NGR:** SN7269962925 Grid reference taken at centre of site **Altitude:** 334**Period:** Unknown **Broadclass:** Monument <By Form>**Form:** Earthwork **Condition:** C**Site Status:****Description:** On the lower north west-facing slope of Bryngwyn Bach, a small rocky outcrop with loose stone added to the top of it, 2 metres by 2 metres, 0.1 metres high. It is part of a small cairnfield, NPRN 529105. J. J. Hall, Trysor, 1st February 2013**SMR PRN:****Relationships:**

Part of 529105

**Photographs:**

SWC2012\_176 01/02/2013 Low, grassed-over stone cairn, looking northeast.

**NPRN: 529342****BRYNGWYN BACH, STONE PILE IV****CAIRN****NGR:** SN7268662931 Grid reference taken at centre of site **Altitude:** 332**Period:** Unknown **Broadclass:** Monument <By Form>**Form:** Earthwork **Condition:** C**Site Status:****Description:** On the lower northwest-facing slope of Bryngwyn Bach, a stone pile, possibly formed around a natural rock outcrop, 4.5 metres by 3.25 metres, 0.5 metres high, covered in moss and grass. It is part of a small cairnfield, NPRN 529105. J. J. Hall, Trysor, 1st February 2013**SMR PRN:****Relationships:**

Part of 529105

**Photographs:**

SWC2012\_177 01/02/2013 Low, grassed-over stone cairn, looking northeast.

**NPRN: 529343****BRYNGWYN BACH, STONE PILE VI****CAIRN****NGR:** SN7267462930 Grid reference taken at centre of site **Altitude:** 332**Period:** Unknown **Broadclass:** Monument <By Form>**Form:** Earthwork **Condition:** C**Site Status:****Description:** On the lower northwest-facing slope of Bryngwyn Bach, a stone pile, 4.25 metres by 4.25 metres, 0.35 metres high, covered in moss and grass. It is part of a small cairnfield, NPRN 529105. J. J. Hall, Trysor, 1st February 2013**SMR PRN:****Relationships:**

Part of 529105

**Photographs:**

SWC2012\_178 01/02/2013 Low, grassed-over stone cairn, looking south southeast.

**NPRN: 529344**

BLAEN NANT GORFFEN, CAIRN IV

CAIRN

**NGR:** SN7296862363 Grid reference taken at centre of site **Altitude:** 393**Period:** Bronze Age? **Broadclass:** Religious Ritual and Funerary**Form:** Earthwork **Condition:** C**Site Status:****Description:** At the southern end of Bryngwyn Bach, a grass-covered mound, 5.5 metres by 3.5 metres, 0.2 metres high. It is part of a small cairnfield, NPRN 529102. J. J. Hall, Trysor, 1st February 2013**SMR PRN:****Relationships:**

Part of 529102

**Photographs:****NPRN: 529345**

BLAEN NANT GORFFEN, CAIRN I

CAIRN

**NGR:** SN7296762360 Grid reference taken at centre of site **Altitude:** 392**Period:** Bronze Age? **Broadclass:** Religious Ritual and Funerary**Form:** Earthwork **Condition:** C**Site Status:****Description:** A low, grass-covered stone cairn about 3 metres in diameter at the southern end of Bryngwyn Bach. It is part of a small cairnfield, NPRN 529102. J. J. Hall, Trysor, 1st February 2013**SMR PRN:****Relationships:**

Part of 529102

**Photographs:**

SWC2012\_179 01/02/2013 Low, grassed-over stone cairn, looking north.

**NPRN: 529346**

CWM GORFFEN, STRUCTURE

STRUCTURE

**NGR:** SN7200863352 Grid reference taken at centre of site **Altitude:** 278**Period:** Post Medieval **Broadclass:** Unassigned**Form:** Ruin **Condition:** D**Site Status:****Description:** A stone structure, aligned north-south, 3 metres by 2.5 metres, completely ruined, and obscured by dense reed growth. It is shown on the 1st edition 1:2500 Ordnance Survey map of 1889. J. J. Hall, Trysor, 2nd February 2013**SMR PRN:****Relationships:****Photographs:**

**NPRN:** 529347

BRYN DU, GARDEN

GARDEN

**NGR:** SN7320662872 Grid reference taken at centre of site **Altitude:** 365

**Period:** Post Medieval **Broadclass:** Gardens Parks and Urban Spaces

**Form:** Earthwork **Condition:** C

**Site Status:**

**Description:** A garden plot to the front (north) of Bryn Du house NPR N 5197, aligned west-northwest to east-southeast, 14 metres by 11 metres. J. J. Hall, Trysor, 2nd February 2013

**SMR PRN:**

**Relationships:**

Associated with 5197

**Photographs:**

**NPRN:** 529348

BRYN DU, ENCLOSURE

FIELD

**NGR:** SN7320562850 Grid reference taken at centre of site **Altitude:** 360

**Period:** Post Medieval **Broadclass:** Agriculture and Subsistence

**Form:** Earthwork **Condition:** C

**Site Status:**

**Description:** A paddock or enclosure to the rear (south) of Bryn Du house NPR N 5197 defined by earthwork banks. It is about 20 metres north to south by 14 metres. J. J. Hall, Trysor, 2nd February 2013

**SMR PRN:**

**Relationships:**

Associated with 5197

**Photographs:**

SWC2012\_136 02/02/2013 The paddock behind the house, NPRN 5197, at Bryn Du, looking northeast.

**NPRN:** 529349

GWNDWN GWYNAU, FIELD SYSTEM

FIELD SYSTEM

**NGR:** SN7390062980 Grid reference taken at a central point within an extensive site **Altitude:** 330

**Period:** Post Medieval **Broadclass:** Agriculture and Subsistence

**Form:** Complex **Condition:** C

**Site Status:**

**Description:** A field system associated with Gwndwn Gwy nau farm. Around the house are three smaller fields up to 160 metres across, with two larger out-fields to the west, defined by banks, typically of rounded profile 2.5 metres wide at base, and up to 1 metre high, stone-faced. J. J. Hall, Trysor, 4th February 2013

**SMR PRN:**

**Relationships:**

Part of 529305

**Photographs:**

**NPRN:** 529352

GARN GRON, PEAT CUTTING VIII

PEAT CUTTING

**NGR:** SN7375560840 Grid reference taken at centre of site

**Altitude:** 513

**Period:** Post Medieval?

**Broadclass:** Industrial

**Form:** Earthwork

**Condition:** C

**Site Status:**

**Description:** An extensive rectilinear peat cutting, aligned north northeast to south southwest, 100 metres by 20 metres, 0.5 to 1.0 metres deep at the north end, on the level plateau to the north of the Groes Fechan valley. J. J. Hall, Trysor, 18th February 2013

**SMR PRN:**

**Relationships:**

**Photographs:**

---

**NPRN:** 529353

GARN GRON, PEAT CUTTING V

PEAT CUTTING

**NGR:** SN7370160877 Grid reference taken at centre of site

**Altitude:** 513

**Period:** Post Medieval?

**Broadclass:** Industrial

**Form:** Earthwork

**Condition:** C

**Site Status:**

**Description:** An area of peat cutting on the level plateau of Garn Gron. It covers an area of 50 metres north to south by 20 metres and was up to 0.5 metres deep. J.J.Hall, Trysor, 28 March 2013.

**SMR PRN:**

**Relationships:**

**Photographs:**

---

**NPRN:** 529354

GARN GRON, PEAT CUTTING I

PEAT CUTTING

**NGR:** SN7350260987 Grid reference taken at centre of site

**Altitude:** 506

**Period:** Post Medieval?

**Broadclass:** Industrial

**Form:** Earthwork

**Condition:** C

**Site Status:**

**Description:** An area of peat cutting, aligned north northwest to south southeast, 30 metres by 15 metres, covered by grass and moss. J.J. Hall, Trysor, 18th February 2013

**SMR PRN:**

**Relationships:**

**Photographs:**

---

**NPRN:** 529355

Y GARN, PEAT CUTTING

PEAT CUTTING

**NGR:** SN7338761104 Grid reference taken at centre of site **Altitude:** 502  
**Period:** Post Medieval? **Broadclass:** Industrial  
**Form:** Earthwork **Condition:** C  
**Site Status:**  
**Description:** An area of peat cutting, aligned north northeast to south southwest, 50 metres by 15 metres, 1 metre deep. J.J. Hall, Trysor, 18th February 2013

**SMR PRN:**

**Relationships:** **Photographs:**  
 SWC2012\_181 18/02/2013 Peat cutting, looking north northwest.

---

**NPRN:** 529356

Y GARN, TRACKWAY II

TRACKWAY

**NGR:** SN7329160809 Grid reference taken at point along linear site **Altitude:** 488  
**Period:** Post Medieval? **Broadclass:** Transport  
**Form:** Earthwork **Condition:** C  
**Site Status:**  
**Description:** A trackway, cut and fill in places, aligned north to south, 50 metres by 2 metres wide. J. J. Hall, Trysor, 18th February 2013

**SMR PRN:**

**Relationships:** **Photographs:**  
 SWC2012\_182 18/02/2013 Trackway, looking southeast.

---

**NPRN:** 529357

Y GARN, CAIRN

CAIRN?

**NGR:** SN7322660669 Grid reference taken at centre of site **Altitude:** 501  
**Period:** Bronze Age? **Broadclass:** Religious Ritual and Funerary  
**Form:** Earthwork **Condition:** C  
**Site Status:** SAM  
**Description:** A very low stone spread, 1.2 metres by 1.2 metres and 0.1 metres high, exposed by peat erosion from the surface, just south of the cairn at Y Garn NPRN 303650. J. J. Hall, Trysor, 18th February 2013

**SMR PRN:**

**Relationships:** **Photographs:**  
 Associated with 303650 SWC2012\_183 18/02/2013 Possible cairn in the foreground by the horizontal scale with small cairn NPRN 529358 behind, looking north northwest.

---



**NPRN: 529358**

Y GARN, STONE PILE

CAIRN?

**NGR:** SN7322560674 Grid reference taken at centre of site **Altitude:** 501  
**Period:** Bronze Age? **Broadclass:** Religious Ritual and Funerary  
**Form:** Earthwork **Condition:** C  
**Site Status:** SAM  
**Description:** A stone pile exposed by eroding peat, 1.5 metres across, 0.2 metres high. It lies within scheduled area of Y Garn, a Bronze Age cairn (NPRN 303650 and CD216). J.J. Hall, Trysor, 18th February 2013

**SMR PRN:**

**Relationships:** Associated with 303650  
**Photographs:** SWC2012\_184 18/02/2013 Possible cairn, NPRN 529357, in the foreground by the horizontal scale with cairn NPRN 529358 behind, looking north northwest.

---

**NPRN: 529359**

Y GARN, SHELTER

SHELTER

**NGR:** SN7322460680 Grid reference taken at centre of site **Altitude:** 497  
**Period:** Post Medieval **Broadclass:** Monument <By Form>  
**Form:** Other Structure **Condition:** C  
**Site Status:** SAM  
**Description:** A drystone shelter, 2.5 metres by 2.5 metres, 1 metre high, built into the southeast side of cairn NPRN 303650 at Y Garn. The shelter is U-shaped and open to the southeast, the opening being 0.5 metres wide. J.J. Hall, Trysor, 18th February 2013

**SMR PRN:**

**Relationships:** Associated with 303650  
**Photographs:** SWC2012\_186 18/02/2013 Drystone shelter, built into cairn NPRN 303650, looking south.

---

**NPRN: 529360**

Y GARN, TRACKWAY I

TRACKWAY

**NGR:** SN7301560710 Grid reference taken at point along linear site **Altitude:** 430  
**Period:** Post Medieval **Broadclass:** Transport  
**Form:** Earthwork **Condition:** C  
**Site Status:**  
**Description:** A trackway, 2.5 metres wide, running north-northeast to south-southwest, with areas of cut and fill. The trackway is shown on the 1st edition 1:2500 Ordnance Survey map of 1888, running for over 1 km from the flat plateau to the east of Y Garn westwards, zigzagging down the slope and then southwards towards the Groes Fechan stream. J.J. Hall, Trysor, 18th February 2013

**SMR PRN:**

**Relationships:** **Photographs:**

---

**NPRN:** 529361

TAN Y GRAIG, WATER SUPPLY

WATER SUPPLY SITE

**NGR:** SN7307360728 Grid reference taken at centre of site

**Altitude:** 445

**Period:** Modern

**Broadclass:** Water Supply and Drainage

**Form:** Earthwork

**Condition:** C

**Site Status:**

**Description:** This feature appears to be the source of a modern water supply. It consists of a 4 metres by 2 metres depression, dug out, with the ground collapsed upslope. There is a stone pile on the north-northeast side, spoil from the hole. A filled-in channel runs off downslope to the west as a straight line. J.J. Hall, Trysor, 18th February 2013

**SMR PRN:**

**Relationships:**

**Photographs:**

---

**NPRN:** 529362

TAN Y GRAIG, CAIRN

CAIRN

**NGR:** SN7307060724 Grid reference taken at centre of site

**Altitude:** 445

**Period:** Unknown

**Broadclass:** Monument <By Form>

**Form:** Earthwork

**Condition:** C

**Site Status:**

**Description:** A small stone cairn, 1 metre x 1 metre, 0.2 metres high, on a west-facing slope. J.J. Hall, Trysor, 18th February 2013

**SMR PRN:**

**Relationships:**

**Photographs:**

---

**NPRN:** 529363

GROES FECHAN, ENCLOSURE I

ENCLOSURE

**NGR:** SN7293060317 Grid reference taken at centre of site

**Altitude:** 385

**Period:** Post Medieval

**Broadclass:** Monument <By Form>

**Form:** Earthwork

**Condition:** C

**Site Status:**

**Description:** An enclosure aligned northwest to southeast defined by a low bank, 1 metre wide, with a slight ditch upslope to the southwest. At the northwest end it turns to drop down to a stream. It is perhaps connected to sheepwash NPR N 529446 which is within it. It is shown on the 1st edition 1:2500 Ordnance Survey map of 1888 as an addition to the rear of the field system at Groes Fechan, but not physically joined. J.J. Hall, Trysor, 18th February 2013

**SMR PRN:**

**Relationships:**

**Photographs:**

---

**NPRN: 529364**

GROES FECHAN, EARTHWORK TRENCH

PROSPECTING TRENCH?;SUNKEN  
SHELTER?**NGR:** SN7304060212 Grid reference taken at centre of site**Altitude:** 392**Period:** Unknown**Broadclass:** Monument <By Form>**Form:** Earthwork**Condition:** C**Site Status:****Description:**

This linear gully or trench, lies on the northeast facing slope of the Groes Fechan valley, just outside the field system, NPRN 529068, that straddles the river. The gully is aligned south southwest to north northeast, 6 metres by 2 metres, with some material thrown to each side, with a small cairn NPRN 529656 just to the north. Its purpose or origins are not clear, it may be a trial working looking for metal ores, or it may be a sunken shelter for storing food. There is a similar, smaller feature, NPRN 529365, 150 metres to the southeast. J.J. Hall, Trysor, 18th February 2013

**SMR PRN:****Relationships:****Photographs:****NPRN: 529365**

BANC MAWR, GULLY

SUNKEN SHELTER?;TRIAL  
WORKING?**NGR:** SN7314860113 Grid reference taken at centre of site**Altitude:** 408**Period:** Unknown**Broadclass:** Monument <By Form>**Form:** Earthwork**Condition:** C**Site Status:****Description:**

This linear gully or trench, lies on the northeast facing slope of the Groes Fechan valley, just outside the field system, NPRN 529068, that straddles the river. It is a gully, aligned northeast to southwest, 3 metres by 3 metres, open to the northeast, cut into the slope at the southwest. Its purpose or origins are not clear, it may be a trial working looking for metal ores, or it may be a sunken shelter for storing food. There is a similar, larger feature, NPRN 529364, 150 metres to the northwest. J.J. Hall, Trysor, 19th February 2013

**SMR PRN:****Relationships:****Photographs:****NPRN: 529366**

GROES FECHAN, ENCLOSURE II

ENCLOSURE

**NGR:** SN7316960125 Grid reference taken at centre of site**Altitude:** 407**Period:** Medieval?;Post Medieval?**Broadclass:** Monument <By Form>**Form:** Earthwork**Condition:** C**Site Status:****Description:**

This enclosure lies on the northeast facing slope of the Groes Fechan valley, just outside the field system, NPRN 529068, that straddles the river. It is defined by an L-shaped bank, 0.8 metres wide, 0.3 metres high, aligned north to south, turning to the east to meet earthwork NPRN 529657. J.J. Hall, Trysor, 19th February 2013

**SMR PRN:****Relationships:****Photographs:**

**NPRN: 529367**

GROES FECHAN, STONE PILE I

CLEARANCE CAIRN?

**NGR:** SN7319760154 Grid reference taken at centre of site**Altitude:** 405**Period:** Unknown**Broadclass:** Agriculture and Subsistence**Form:** Earthwork**Condition:** C**Site Status:**

**Description:** This stone pile lies on the northeast facing slope of the Groes Fechan valley, just outside the field system, NPRN 529068, that straddles the river. It is a low, grass-covered stone pile, 2 metres by 2 metres, 0.5 metres high, possibly containing a bit of bedrock. J.J. Hall, Trysor, 18th February 2013

**SMR PRN:****Relationships:****Photographs:****NPRN: 529368**

GROES FECHAN, STRUCTURE I

SHELTER

**NGR:** SN7318860104 Grid reference taken at centre of site**Altitude:** 413**Period:** Post Medieval**Broadclass:** Monument <By Form>**Form:** Ruin**Condition:** C**Site Status:**

**Description:** A drystone structure, aligned east northeast to west southwest, 4.2 metres by 3.25 metres, on a north-facing slope to the south of the field system at Groes Fechan. The upslope side to the side may have been always have been open, with little evidence for a wall. The walls on the other sides are 0.6 metres wide and stand up to 0.6 metres high. J.J. Hall, Trysor, 18th February 2013

**SMR PRN:****Relationships:****Photographs:**

SWC2012\_185 18/02/2013 Drystone structure, looking southeast.

**NPRN: 529369**

NANT Y MOELAU, LONG HUT II

LONG HUT

**NGR:** SN7404659417 Grid reference taken at centre of site**Altitude:** 414**Period:** Medieval?;Post Medieval?**Broadclass:** Domestic**Form:** Earthwork**Condition:** C**Site Status:**

**Description:** A long hut, aligned north northeast to south southwest, 6.5 metres by 3.5 metres, with a stone spread at the north northeast. On the south southeast side there is apparently a central entrance, and some facing stone visible in the wall which is 0.7 metres wide. There are traces of a wall at the south southwest end, grassed over. Part of the north northwest side is visible but most has been lost to the adjacent stream. J.J. Hall, Trysor, 20th February 2013

**SMR PRN:****Relationships:****Photographs:**

SWC2012\_187 20/02/2013 Remains of long hut, looking north northeast.

**NPRN: 529370**

ESGAIR FEDWEN, LONG HUT

LONG HUT

**NGR:** SN7316859222 Grid reference taken at centre of site**Altitude:** 457**Period:** Medieval?;Post Medieval? **Broadclass:** Domestic**Form:** Earthwork **Condition:** C**Site Status:**

**Description:** This long hut lies on a small terrace at the base of an east-facing slope on the steep northeast facing side of the Groes Fawr valley. It is aligned west northwest to east southeast, 6 metres by 4.5 metres. A very ruinous stone structure, raised above the ground surface, with a drainage gully around its west northwest end. The walls are 0.6 metres wide but hard to define. Outside the east southeast end there is a stone spread extending for 2 metres. J.J. Hall, Trysor, 20 February 2013

**SMR PRN:****Relationships:****Photographs:**

SWC2012_188	20/02/2013	Remains of long hut, looking west northwest.
SWC2012_189	20/02/2013	Remains of long hut, looking north.
SWC2012_190	20/02/2013	Remains of long hut, looking northeast.

**NPRN: 529371**

CWNCH, BOUNDARY BANK

BOUNDARY BANK

**NGR:** SN6826453928 Grid reference taken at centre of site**Altitude:** 381**Period:** Post Medieval **Broadclass:** Monument <By Form>**Form:** Earthwork **Condition:** C**Site Status:**

**Description:** This substantial earthwork boundary bank runs across the ridge at the northern side of the Rhysgog valley, descending to the floor of the Breffi valley at its northern end. It joins a similar bank, NPRN 529699, at its western end, just to the western side of the former Rhysgog Mine reservoir. It runs nearly 100 metres northeast of this point, through a gap in the ridgeline, and then plunges some 270 metres north-northeast down the steep slope at the southern side of the Breffi valley to an old mine level. Here it kinks around the level and drops a further 115 metres or so to the north-northwest, ending close to the southern bank of the Breffi stream. This kink in the bank to avoid the mine working is significant as it demonstrates that the bank must post-date the level, although the date of the latter is not known. R.P.Sambrook, Trysor, 26 March 2013

**SMR PRN:****Relationships:****Photographs:**

**NPRN:** 529372

GROES FAWR, TRACKWAY

TRACKWAY

**NGR:** SN7244859801 Grid reference taken at point along linear site**Altitude:** 352**Period:** Post Medieval**Broadclass:** Transport**Form:** Earthwork**Condition:** C**Site Status:**

**Description:** A trackway along the south side of the Groes Fawr valley, aligned west-northwest-east-southeast, 2 metres wide, cut and fill. It is shown on the 1st edition Ordnance Survey map, running from a cottage at Tan y Gopa, generally eastwards to SN7259359802 to a ford where it crosses the Groes Fawr and joins onto a trackway running along the north side of the river, a total distance of about 670 metres. J.J. Hall, Trysor, 20th February 2013

**SMR PRN:****Relationships:****Photographs:**

SWC2012\_191 20/02/2013 Trackway on the south side of the Groes Fawr valley, looking west.

**NPRN:** 529373

BLAEN BREFI, LONGHOUSE

LONGHOUSE

**NGR:** SN7118755623 Grid reference taken at centre of site**Altitude:** 401**Period:** Medieval?;Post Medieval?**Broadclass:** Domestic**Form:** Ruin**Condition:** D**Site Status:** SAM

**Description:** This longhouse lies to the east of one of the small streams that join to create the Brefi in Blaen Brefi. It is a three-celled structure, aligned north to south, 15 metres by 5.5 metres. To the south, the lower cell is a dry stone fold. The central cell has walls 1.3 metres wide. There are orthostatic stones within the wall bases of the upper cell, which are 0.7 metres wide. J.J. Hall, Trysor, 21st February 2013

**SMR PRN:** DAT 36980**Relationships:****Photographs:**

SWC2012\_192 21/02/2013 One of the longhouses, NPRN 529373, in Blaen Brefi, looking south.

SWC2012\_193 21/02/2013 One of the longhouses, NPRN 529373, in Blaen Brefi, looking north.

**NPRN:** 529374

BLAEN BREFI, CAIRN

CAIRN

**NGR:** SN7107955327 Grid reference taken at centre of site**Altitude:** 384**Period:** Bronze Age**Broadclass:** Religious Ritual and Funerary**Form:** Earthwork**Condition:** C**Site Status:**

**Description:** This low stone cairn lies on a gentle, dry, east facing slope to the west of the streams in Blaen Brefi. It measures 8.5 metres by 8.5 metres and 0.2 metres high and is largely grassed over on the west. The upper half may have been disturbed. J.J. Hall, Trysor, 21st February 2013

**SMR PRN:** DAT 9017**Relationships:****Photographs:**

SWC2012\_194 21/02/2013 Low, grass-covered cairn in Blaen Brefi, looking east.

**NPRN:** 529375

BLAEN BREFI, LONG HUT II

LONG HUT

**NGR:** SN7096255348 Grid reference taken at centre of site**Altitude:** 389**Period:** Medieval?;Post Medieval? **Broadclass:** Domestic**Form:** Ruin **Condition:** D**Site Status:** SAM

**Description:** This longhouse lies on a dry, east facing slope to the west of the streams in Blaen Brefi. It is a two-celled structure, aligned north to south, 16 metres by 5.5 metres, with walls 0.75 metres wide. There is a step down of 0.5 metres from the north to the south cell. There is an additional structure on the west, part of the same build, 2 metres by 3 metres, with 0.9 metre thick walls, and open to the south. There is a later ancillary structure on the east, 2.5 metres by 2.5 metres, with thick walls, forming a fold or enclosure, indistinct due to tumble and reeds. At the south end there is a semicircular spread of stone, 2 metres long. J.J. Hall, Trysor, 21st February 2013

**SMR PRN:** DAT 36975**Relationships:****Photographs:**

SWC2012_195	21/02/2013	Long hut in the Blaen Brefi valley, looking south.
SWC2012_196	21/02/2013	Long hut in the Blaen Brefi valley, looking north.

**NPRN:** 529376

BLAEN BREFI, STRUCTURE II

LONG HUT?;SHEEP FOLD?

**NGR:** SN7110855211 Grid reference taken at centre of site**Altitude:** 377**Period:** Medieval?;Post Medieval? **Broadclass:** Domestic**Form:** Ruin **Condition:** D**Site Status:**

**Description:** This drystone structure lies on the east side of the Blaen Brefi valley. It is aligned east to west, 7 metres by 5 metres, with substantial wall bases, 0.8 metres wide. It is a single cell, with a possible entrance in the north side of the west end. There is a small rectangular addition off the southern wall, 3.25 metres by 2 metres, with wall bases 0.6 metres wide. J.J. Hall, Trysor, 21st February 2013

**SMR PRN:** DAT 36973**Relationships:****Photographs:**

SWC2012_197	21/02/2013	Long hut or sheep fold in the Blaen Brefi, looking west northwest.
-------------	------------	--

**NPRN:** 529377

BLAEN BREFI, STONE PILE

CLEARANCE CAIRN?

**NGR:** SN7111155203 Grid reference taken at centre of site**Altitude:** 377**Period:** Post Medieval? **Broadclass:** Agriculture and Subsistence**Form:** Earthwork **Condition:** C**Site Status:**

**Description:** This grass covered, low stone pile lies on the eastern side of the Blaen Brefi valley. It measures 1 metre by 1 metre and 0.1 metres high. It may be a clearance feature. J.J. Hall, Trysor, 21st February 2013

**SMR PRN:****Relationships:****Photographs:**

**NPRN: 529378****BLAEN BREFI, LONG HUT I****LONG HUT****NGR:** SN7112855210 Grid reference taken at centre of site**Altitude:** 379**Period:** Medieval?;Post Medieval? **Broadclass:** Domestic**Form:** Ruin **Condition:** D**Site Status:**

**Description:** This drystone structure lies on the east side of the Blaen Brefi valley. It is a two-celled structure, aligned east to west, 5 metres by 3.5 metres. At the east end, the upper cell is raised 0.6 metres above the west cell, with earth and stone wall bases up to 1 metre wide and 0.5 metres high. There is a possible entrance on the north, 2 metres wide, with a drainage gully on the upslope side. Attached to its west end is a drystone fold, 5 metres by 5 metres, with walls 0.8 metres wide, 1 metre high, with an entrance in the northwest corner. At the western end is a large bank of soil against the outer face, perhaps buttressing. J.J. Hall, Trysor, 21st February 2013

**SMR PRN:** DAT 36972**Relationships:****Photographs:**

SWC2012_198	21/02/2013	Long hut in the Blaen Brefi valley, looking south southeast.
SWC2012_199	21/02/2013	Long hut in the Blaen Brefi valley, looking west northwest.

**NPRN: 529379****BLAEN BREFI, SHELTER****SHELTER****NGR:** SN7110455135 Grid reference taken at centre of site**Altitude:** 381**Period:** Medieval?;Post Medieval? **Broadclass:** Monument <By Form>**Form:** Ruin **Condition:** D**Site Status:**

**Description:** A shelter or fold, 3 metres in diameter, open to the southwest on the east side of the Blaen Brefi valley. There is a pile of stones to the east, perhaps natural, and a wall base defining a rough fold 9 metres by 9 metres. J.J. Hall, Trysor, 21st February 2013

**SMR PRN:** DAT 36971**Relationships:****Photographs:**

SWC2012_200	21/02/2013	Roughly built shelter in the Blaen Brefi valley, looking east.
-------------	------------	--

**NPRN: 529380****BLAEN BREFI, STRUCTURE I****SHELTER?****NGR:** SN7109555127 Grid reference taken at centre of site**Altitude:** 379**Period:** Medieval?;Post Medieval? **Broadclass:** Monument <By Form>**Form:** Earthwork **Condition:** C**Site Status:**

**Description:** A roughly-built structure on the east side of the Blaen Brefi valley. It is aligned east-southeast to west-northwest, 5 metres by 2.5 metres, coarsely built of large slabs and boulders, open to the northwest. J.J. Hall, Trysor, 21st February 2013

**SMR PRN:** DAT 36970**Relationships:****Photographs:**

SWC2012_201	21/02/2013	Roughly built structure in the Blaen Brefi valley, looking east southeast.
-------------	------------	--



**NPRN:** 529381

BLAEN BREFI, STRUCTURE III

SHELTER?

**NGR:** SN7105554980 Grid reference taken at centre of site **Altitude:** 337  
**Period:** Post Medieval? **Broadclass:** Monument <By Form>  
**Form:** Earthwork **Condition:** D

**Site Status:**

**Description:** A very rough shelter, 3 metres by 2 metres, formed of large blocks, at the base of the slope on a natural terrace on the east side of Blaen Brefi valley. J. J. Hall, Trysor, 22nd February 2013

**SMR PRN:** DAT 36969

**Relationships:**

**Photographs:**

SWC2012\_202 21/02/2013 Roughly built shelter in the Blaen Brefi valley, looking north.

**NPRN:** 529382

BLAEN BREFI, CAIRN AND STONES

CAIRN

**NGR:** SN7078055576 Grid reference taken at centre of site **Altitude:** 445  
**Period:** Bronze Age **Broadclass:** Religious Ritual and Funerary  
**Form:** Earthwork **Condition:** C

**Site Status:**

**Description:** This low stone cairn lies on an extensive natural terrace above the west side of the Blaen Brefi valley. It measures 5 metres by 5 metres and 0.2 metres high but is completely obscured by reeds. Around it are six possible small standing stones, NPRNs 529079 to 529084. NPRN 529079 is most convincing, the others may be natural. Two other cairns nearby have stones as outliers around the cairn. NPRN 529398 lies 2.4 kilometres to the north northwest and has seven small upright stones around it in, and NPRN 529607 1.8 kilometres away to the west northwest is a ring cairn with two stones on its western side.

Sources: Leighton, DKL, 1984, Structured Round Cairns of West and Mid Wales, Proceedings of the Prehistoric Society, Volume 50, , Figure 5, No. 4

J. J. Hall, Trysor, 22nd February 2013

**SMR PRN:** DAT 11159

**Relationships:**

**Photographs:**

Associated with 529079  
 Associated with 529080  
 Associated with 529091  
 Associated with 529082  
 Associated with 529083  
 Associated with 529084

**NPRN: 529383**

BLAEN BREFI, TRACKWAY

TRACKWAY

**NGR:** SN7024256115 Grid reference taken at point along linear site**Altitude:** 436**Period:** Post Medieval**Broadclass:** Transport**Form:** Earthwork**Condition:** C**Site Status:**

**Description:** A trackway running west along the south side of the slope, 2.5 metres wide, then turning northwest onto the terrace. This is one segment of a long trackway, over 4 km long, that runs from SN7160453917 (outside the study area), where it joins another track, northwards, crossing the Brefi river and then turning more westerly, leaving the unenclosed land at SN6943656679. Shown on the 1st edition Ordnance Survey map of 1888. J. J. Hall, Trysor, 22nd February 2013.

**SMR PRN:****Relationships:****Photographs:****NPRN: 529384**

ESGAIR FRAITH, TRACKWAY I

TRACKWAY

**NGR:** SN7242959256 Grid reference taken at point along linear site**Altitude:** 473**Period:** Post Medieval?**Broadclass:** Transport**Form:** Earthwork**Condition:** C**Site Status:**

**Description:** An earth trackway, forming a slight holloway, 2.3 metres wide and 0.5 metres deep. The trackway is shown on the 1st edition Ordnance Survey 1:10560 map running for 1.7 kilometres from SN7179759772 to SN7266958725. J. J. Hall, Trysor, 15th February 2013

**SMR PRN:****Relationships:****Photographs:****NPRN: 529386**

ESGAIR FRAITH, PLATFORM

PLATFORM

**NGR:** SN7095457235 Grid reference taken at centre of site**Altitude:** 465**Period:** Unknown**Broadclass:** Monument <By Form>**Form:** Earthwork**Condition:** D**Site Status:**

**Description:** An oval platformed area, 5 metres north-south by 4.5 metres, cut into the slope at the west. At the east the apron is 1 metre by 0.5 metres, and at the west it is 1 metre by 0.5 metres. J. J. Hall, Trysor, 16th February 2013

**SMR PRN:****Relationships:****Photographs:**

SWC2012\_207 16/02/2013 Earthwork platform, looking south southeast.

**NPRN:** 529387

ESGAIR FRAITH, CAUSEWAY

CAUSEWAY?

**NGR:** SN7089257241 Grid reference taken at centre of site **Altitude:** 473

**Period:** Post Medieval? **Broadclass:** Monument <By Form>

**Form:** Other Structure **Condition:** B

**Site Status:**

**Description:** A well-built revetment wall, aligned north north east to south southwest, 6 metres long and 1 metre high, across a gully, perhaps carrying a trackway. J. J. Hall, Trysor, 16th February 2013

**SMR PRN:**

**Relationships:**

Part of 529108

**Photographs:**

SWC2012\_208 16/02/2013 Stone causeway, looking north.

**NPRN:** 529388

ESGAIR FRAITH, TRACKWAY III

TRACKWAY

**NGR:** SN7088757235 Grid reference taken at point along linear site **Altitude:** 474

**Period:** Post Medieval? **Broadclass:** Transport

**Form:** Earthwork **Condition:** C

**Site Status:**

**Description:** This trackway runs from SN7088757235 to the west northwest. It is a hollow 2 metres wide and up to 0.5 metres deep in places. J. J. Hall, Trysor, 16th February 2013

**SMR PRN:**

**Relationships:**

**Photographs:**

**NPRN:** 529389

ESGAIR FRAITH, LONG HUT

LONG HUT

**NGR:** SN7085157179 Grid reference taken at centre of site **Altitude:** 476

**Period:** Medieval?;Post Medieval? **Broadclass:** Domestic

**Form:** Earthwork **Condition:** C

**Site Status:**

**Description:** This two-celled long hut lies on the eastern face of the Esgair Fraith ridge. It is aligned east northeast to west northwest, 9 metres by 5.25 metres, on a moderate slope. The cells are of similar size, with wall bases 0.4-0.5 metres high. The upper cell is terraced slightly into the slope, with a grassed-over wall base 1 metre wide. The cell's interior contains stone and there is a possible drainage gully around the western end. The downslope cell is stony, with stone on the interior. J. J. Hall, Trysor, 16th February 2013

**SMR PRN:**

**Relationships:**

**Photographs:**

SWC2012\_209 16/02/2013 Long hut on east side of Esgair Fraith, looking north.

**NPRN: 529390**

ESGAIR FRAITH, EARTHWORK I

EARTHWORK

**NGR:** SN7079856976 Grid reference taken at centre of site**Altitude:** 465**Period:** Unknown **Broadclass:** Monument <By Form>**Form:** Earthwork **Condition:** C**Site Status:**

**Description:** This site lies below a trackway at the bottom of a southeast-facing slope on Esgair Fraith. It is a subrectangular piece of ground, 9 metres by 5 metres, defined downslope by a rough line of stones, with another line of stones parallel, 1-2 metres upslope. To the northeast the feature peters out. It is perhaps associated with building platform NPRN 529654, 5 metres to the southwest but its purpose is not known. J. J. Hall, Trysor, 16th February 2013

**SMR PRN:****Relationships:****Photographs:**

SWC2012\_210 16/02/2013 Stone and earthwork feature, looking north.

**NPRN: 529391**

ESGAIR FRAITH, SHELTER

SHELTER

**NGR:** SN7072257017 Grid reference taken at centre of site**Altitude:** 481**Period:** Medieval?;Post Medieval? **Broadclass:** Monument <By Form>**Form:** Earthwork **Condition:** C**Site Status:**

**Description:** This shelter is built into the base of a south east-facing, sheltered terrace. It is aligned northeast-southwest, 4 metres by 3 metres. It is roughly built, with a low stone wall 0.30 metres high, made of stone blocks, 0.7 metres wide. J. J. Hall, Trysor, 16th February 2013

**SMR PRN:****Relationships:****Photographs:**

SWC2012\_211 16/02/2013 Remains of a stone shelter, looking northeast.

**NPRN: 529392**

ESGAIR FRAITH, QUARRY I

QUARRY

**NGR:** SN7105257598 Grid reference taken at centre of site**Altitude:** 447**Period:** Post Medieval? **Broadclass:** Industrial**Form:** Earthwork **Condition:** C**Site Status:**

**Description:** Several small quarry pits in a line, covering an area 25 metres northeast-southwest by 10 metres, now covered by grass. J. J. Hall, Trysor, 16th February 2013.

**SMR PRN:****Relationships:****Photographs:**

**NPRN: 529393**

ESGAIR FRAITH, TRACKWAY II

TRACKWAY

**NGR:** SN7104757639 Grid reference taken at point along linear site**Altitude:** 435**Period:** Post Medieval**Broadclass:** Transport**Form:** Earthwork**Condition:** C**Site Status:**

**Description:** This trackway is shown on 1st edition 1:10560 Ordnance Survey map of 1889 running for 1 kilometre from SN7119157311 to SN7082058081. It can still be seen on the ground as a hollow running downslope northeast to southwest at SN7104757639. In places the track is rock-cut. T. J. J. Hall, Trysor, 16th February 2013.

**SMR PRN:****Relationships:****Photographs:****NPRN: 529394**

ESGAIR FRAITH, STRUCTURE

SHELTER

**NGR:** SN7103957669 Grid reference taken at centre of site**Altitude:** 429**Period:** Medieval?;Post Medieval? **Broadclass:** Monument <By Form>**Form:** Ruin**Condition:** D**Site Status:**

**Description:** This subrectangular, drystone structure lies at the base of west facing slope on Esgair Fraith. It measures 6 metres north northeast to south southwest by 2.25 metres. The wall bases are low and only 0.50 metres wide and are made up of large stone slabs. At its south southwestern end it turns to the southwest slightly. J.J. Hall, Trysor, 28 March 2013

**SMR PRN:****Relationships:****Photographs:**

SWC2012_212	16/02/2013	Stone shelter, looking north northeast.
-------------	------------	---

SWC2012_213	16/02/2013	Stone shelter, looking south southwest.
-------------	------------	---

**NPRN: 529395**

ESGAIR FRAITH, QUARRY II

QUARRY

**NGR:** SN7112357887 Grid reference taken at centre of site**Altitude:** 425**Period:** Post Medieval?**Broadclass:** Industrial**Form:** Earthwork**Condition:** C**Site Status:**

**Description:** A linear quarry cut northeast to southwest diagonally downslope, 12 metres long, with shale spoil, mostly grassed over. J. J. Hall, Trysor, 16th February 2013

**SMR PRN:****Relationships:****Photographs:**

**NPRN: 529396****CRAIG Y FINTAN, QUARRY****QUARRY****NGR:** SN7123658033 Grid reference taken at centre of site**Altitude:** 426**Period:** Post Medieval?**Broadclass:** Industrial**Form:** Earthwork**Condition:** C**Site Status:****Description:** This small quarry lies against an outcrop but is obscured by reeds. J. J. Hall, Trysor, 16th February 2013**SMR PRN:****Relationships:****Photographs:****NPRN: 529398****ESGAIR FRAITH, CAIRN IV****CAIRN****NGR:** SN7136457946 Grid reference taken at centre of site**Altitude:** 444**Period:** Bronze Age**Broadclass:** Religious Ritual and Funerary**Form:** Earthwork**Condition:** C**Site Status:****Description:** This Bronze Age cairn lies at the base of the southeastern side of a ridge on Esgair Fraith above Craig Fintan. It measures 5 metres in diameter and up to 0.5 metres high and is grass-covered. The central cist is exposed and seems to have been opened. Seven stone blocks or small, earthfast upright stones, NPRNs 529085 to 529091, stand around the cairn and seem to be associated with it. J. J. Hall, Trysor, 16th February 2013**SMR PRN:****Relationships:**

Associated with 529085  
 Associated with 529086  
 Associated with 529087  
 Associated with 529088  
 Associated with 529089  
 Associated with 529090  
 Associated with 529091

**Photographs:**

SWC2012_230	16/02/2013	Detail of the exposed cist in the centre of cairn, NPRN 529398, looking west.
SWC2012_214	16/02/2013	Bronze Age cairn, looking north
SWC2012_215	16/02/2013	Showing the location of Bronze Age cairn NPRN 529398, just beyond the reeds, looking south.
SWC2012_229	16/02/2013	Cairn NPRN 529398 on the left, with quartz blocks NPRNs 529085 and 529086 to the right, looking east.
SWC2012_228	16/02/2013	Cairn NPRN 529398, with quartz blocks NPRNs 529085 and 529086, in the foreground, looking north.

**NPRN:** 529399

CEFN YR ESGAIR, TRACKWAY II

TRACKWAY

**NGR:** SN7108258484 Grid reference taken at point along linear site**Altitude:** 300**Period:** Post Medieval**Broadclass:** Transport**Form:** Earthwork**Condition:** C**Site Status:**

**Description:** A trackway running southeast then south, 2.5 metres wide, partly rock-cut and revetted in places on the north side. It is shown on the 1st edition 1:2500 map Ordnance Survey map of 1889 as running 308 metres from a farmstead at Cefn Esgair Fach, SN7090758436, to the road at SN7118758457. J. J. Hall, Trysor, 16th February 2013

**SMR PRN:****Relationships:****Photographs:****NPRN:** 529400

CEFN ESGAIR FACH, PLATFORM

PLATFORM

**NGR:** SN7113458285 Grid reference taken at centre of site**Altitude:** 334**Period:** Medieval?;Post Medieval? **Broadclass:** Monument <By Form>**Form:** Earthwork**Condition:** C**Site Status:**

**Description:** A platform aligned north northwest to south southeast, 8 metres long, terraced into the slope at the south southeast and built up at the north northeast, with a fan 1.5 metres long and 0.8 metres deep, a level area 5 metres long, and an apron 1.5 metres long by 0.8 metres high. When recorded in 2013 as part of the Uplands Initiative it was covered by grass and moss. J. J. Hall, Trysor, 17th March 2013

**SMR PRN:****Relationships:****Photographs:**

SWC2012\_231 17/02/2013 Earthwork platform, looking west.

**NPRN:** 529401

CEFN YR ESGAIR, TRACKWAY I

TRACKWAY

**NGR:** SN7112358273 Grid reference taken at point along linear site**Altitude:** 335**Period:** Post Medieval?**Broadclass:** Transport**Form:** Earthwork**Condition:** C**Site Status:**

**Description:** A trackway running east to west for 330 metres, 2.75 metres wide, cut and fill with a slight bank on the north side. The trackway is not shown on Ordnance Survey maps, but ran eastwards to level NPRN 529402. J. J. Hall, Trysor, 17th February 2013

**SMR PRN:****Relationships:****Photographs:**

SWC2012\_232 17/02/2013 Track way that ran to metal mining level NPRN 529402, looking west.

**NPRN: 529402****CRAIG Y FINTAN, LEVEL****LEVEL****NGR:** SN7123658281 Grid reference taken at centre of site**Altitude:** 335**Period:** Post Medieval? **Broadclass:** Industrial**Form:** Earthwork **Condition:** C**Site Status:**

**Description:** Trackway NPRN 529402 runs from the west and turns into the hill face to what appears to be a collapsed level, with a gully and reeds and moss on a fan that opens out. There is shale and spoil downslope, and two hollows to the western side. J. J. Hall, Trysor, 17th February 2013

**SMR PRN:****Relationships:****Photographs:**

SWC2012_233	17/02/2013	Eastern end of trackway NPRN 529401, running into metal mining level NPRN 529402, looking south southeast.
SWC2012_234	17/02/2013	Metal mining level, looking west.

**NPRN: 529403****CWYS YR YCHEN BANNOG, WESTERN****BANK (EARTHWORK)****PART****NGR:** SN7230861727 Grid reference taken at point along linear site**Altitude:** 421**Period:** Medieval?;Post Medieval? **Broadclass:** Monument <By Form>**Form:** Earthwork **Condition:** C**Site Status:**

**Description:** This is a section of the bank and ditch known as Cwys yr Ychen Bannog, NPRN 303652. It runs for about 370 metres stretch running from a spring at SN72156179, crossing the ridge of Y Bryn and ending in a marshy saddle at SN72516167 where it disappears into the bog. The ditch, on the south side, is 1.5 metres wide at the top; the bank itself is 2 metres wide, 0.5 metres high. J. J. Hall, Trysor, 6th February 2013

**SMR PRN:****Relationships:****Photographs:**

SWC2012_236	07/02/2013	The western section of Cwys yr Ychen Bannog at its highest point on Y Bryn at SN7230861727, looking east southeast.
SWC2012_235	07/02/2013	The western end of this section of the Cwys yr Ychen Bannog bank at SN7217161792, looking east southeast.



**NPRN: 529404**

Y BRYN, WALL

WALL?

**NGR:** SN7241661695 Grid reference taken at centre of site **Altitude:** 404  
**Period:** Post Medieval **Broadclass:** Monument <By Form>  
**Form:** Other Structure **Condition:** C

**Site Status:**

**Description:** A linear stone wall, aligned west-northwest - east-southeast, 7 metres long, 1 metre wide, comprising large blocks of stone, tumbled in places. There are reeds to either side of it, and there may be other parts of this wall concealed in the vegetation. J. J. Hall, Trysor, 6<sup>th</sup> February 2013

**SMR PRN:****Relationships:**

Part of 303652

**Photographs:**

SWC2012_239	07/02/2013	The linear stone wall, NPRN 529404 in the foreground with the reed-filled line of the ditch of Cwys yr Ychen Bannog, NPRN 529403, in the background, looking east southeast.
SWC2012_238	07/02/2013	The linear stone wall, NPRN 529404 is on the right of the photo with the reed-filled line in the centre is the ditch of Cwys yr Ychen Bannog, NPRN 529403, looking east southeast.

**NPRN: 529405**

Y BRYN, RING CAIRN

RING CAIRN

**NGR:** SN7279661700 Grid reference taken at centre of site **Altitude:** 391  
**Period:** Bronze Age **Broadclass:** Religious Ritual and Funerary  
**Form:** Earthwork **Condition:** C

**Site Status:**

**Description:** This stone ring cairn lies at the base of the eastern slope of Y Bryn just at the edge of a bog. The grass-covered ring bank measures 7 metres in diameter and 0.5 metres high, with a hollow in the centre although stone can still be felt through the vegetation. On its southern side the cairn is butted by the bank Cwys yr Ychen Bannog, NPRN 529403. J. J. Hall, Trysor, 7<sup>th</sup> February 2013

**SMR PRN:** DAT 9051**Relationships:****Photographs:**

SWC2012_241	07/02/2013	Ring cairn, looking west northwest, with the western section of the Cwys yr Ychen Bannog seen as a reed-filled line just south of the ring cairn.
SWC2012_240	07/02/2013	Ring cairn, looking northeast.

**NPRN:** 529406

NANT Y CASTELL, CAUSEWAY

BRIDGE;CAUSEWAY

**NGR:** SN7225861254 Grid reference taken at centre of site**Altitude:** 347**Period:** Modern**Broadclass:** Transport**Form:** Other Structure**Condition:** A**Site Status:****Description:** A small bridge or causeway over the Nant y Castell stream. The feature is 3 metres wide and two plastic pipes carry water through the solid construction. J. Hall, Trysor, 7th February 2013**SMR PRN:****Relationships:****Photographs:**

SWC2012\_242 07/02/2013 Small modern bridge or causeway over a stream

**NPRN:** 529407

GARN GRON, LONG HUT

LONG HUT

**NGR:** SN7333861579 Grid reference taken at centre of site**Altitude:** 426**Period:** Medieval?;Post Medieval?**Broadclass:** Domestic**Form:** Ruin**Condition:** D**Site Status:****Description:** This drystone structure is terraced into the lower northwestern side of Garn Gron at its south southeastern end. It lies on an earthwork platform measures 8 metres north northwest to south southeast by 5.5 metres, with the building itself measuring 6 metres by 4.5 metres, comprised of large slabs. J. J. Hall, Trysor, 7th February 2013**SMR PRN:****Relationships:****Photographs:**SWC2012\_243 07/02/2013 Long hut, looking west  
SWC2012\_244 07/02/2013 Long hut, looking north northwest.**NPRN:** 529408

BRYN RHUDD, STRUCTURE I

SHELTER?

**NGR:** SN7007156108 Grid reference taken at centre of site**Altitude:** 441**Period:** Post Medieval?**Broadclass:** Monument <By Form>**Form:** Earthwork**Condition:** D**Site Status:****Description:** This is a rectilinear structure on a terrace at the base of an east facing slope but obscured by reeds and grass. The structure that can be seen measures 4 metres east southeast to west northwest by 3.5 metres. At the east southeast end, there is a section of drystone wall 2 metres long, with a stone pile set against it which spreads for 2 metres with another wall extending 4 metres to the east northeast. There is also a stone pile inside the structure. J.J. Hall, Trysor, 22nd February 2013**SMR PRN:** DAT 36982**Relationships:****Photographs:**

SWC2012\_245 22/02/2012 Drystone structure, looking east southeast.

**NPRN:** 529409

BRYN RHUDD, CAIRN I

CAIRN

**NGR:** SN7005656251 Grid reference taken at centre of site **Altitude:** 470

**Period:** Bronze Age **Broadclass:** Religious Ritual and Funerary

**Form:** Earthwork **Condition:** C

**Site Status:**

**Description:** A small stone cairn located in a flat, grassy area on the top of northern detached portion of Bryn Rhudd. It measures 2.5 metres in diameter and is up to 0.30 metres high. R.P. Sambrook, Trysor, 27 March 2013

**SMR PRN:**

**Relationships:**

**Photographs:**

SWC2012\_246 22/02/2012 Cairn, looking northeast.

**NPRN:** 529410

BRYN RHUDD, STONE MOUND

MOUND

**NGR:** SN7006456254 Grid reference taken at centre of site **Altitude:** 472

**Period:** Unknown **Broadclass:** Monument <By Form>

**Form:** Earthwork **Condition:** C

**Site Status:**

**Description:** A grass-covered mound, 5 metres by 5 metres; stone can be felt through the grass. J. J. Hall, Trysor, 22nd February 2013

**SMR PRN:**

**Relationships:**

**Photographs:**

SWC2012\_247 22/02/2012 Grass-covered mound, looking west.

**NPRN:** 529411

BRYN RHUDD, CAIRN III

CAIRN?

**NGR:** SN7006156248 Grid reference taken at centre of site **Altitude:** 472

**Period:** Bronze Age? **Broadclass:** Religious Ritual and Funerary

**Form:** Earthwork **Condition:** D

**Site Status:**

**Description:** A possible Bronze Age cairn, consisting of a low, grassed-over mound, measuring 3 metres in diameter. Stone lies just below the grass. The south south western edge of the mound is particularly well-defined. R.P. Sambrook, Trysor, 27 March 2013

**SMR PRN:**

**Relationships:**

**Photographs:**

**NPRN: 529412**

BRYN RHUDD, LONGHOUSE

LONGHOUSE

**NGR:** SN6946756199 Grid reference taken at centre of site**Altitude:** 421**Period:** Medieval?;Post Medieval? **Broadclass:** Domestic**Form:** Ruin **Condition:** D**Site Status:**

**Description:** This drystone structure lies at the base of an east facing slope on Bryn Rhudd. It is aligned north northeast to south southwest, 11 metres by 5 metres, comprising two similar sized cells, with a step down between them. The walls are 0.7 metres wide and 0.6 metres high. The entrance is in the west wall. At the north northeast end there is a spread of stone outside the wall, perhaps tumble or a peat stacking platform. Perhaps PRN 36981. J.J. Hall, Trysor, 22nd February 2013

**SMR PRN:** DAT 36981**Relationships:****Photographs:**

SWC2012\_249 22/02/2013 Longhouse, looking south.

SWC2012\_248 22/02/2012 Longhouse, looking northeast.

**NPRN: 529413**

NANT RHOSYGLO, BIELD

BIELD

**NGR:** SN7008755886 Grid reference taken at centre of site**Altitude:** 409**Period:** Post Medieval **Broadclass:** Agriculture and Subsistence**Form:** Other Structure **Condition:** B**Site Status:**

**Description:** This appears to be a sheep shelter or bield constructed from the remains of, and across the site of, an earlier long hut or similar structure, NPRN 529658. The bield measures 7 metres long, north northwest to south southeast, by 0.80 metres wide and is up to 1 metre high. It is located on a sheltered, natural terrace facing southeast. R.P. Sambrook, Trysor, 27 March 2013

**SMR PRN:****Relationships:****Photographs:**

SWC2012\_250 22/02/2013 Bield or sheep shelter, looking northeast, overlying an earlier structure, NPRN 529658.

**NPRN: 529414**

NANT CRIBINAU, LONGHUT

LONG HUT

**NGR:** SN7030255849 Grid reference taken at centre of site**Altitude:** 391**Period:** Medieval?;Post Medieval? **Broadclass:** Domestic**Form:** Ruin **Condition:** D**Site Status:**

**Description:** A long hut, aligned north east to south west, 11 metres by 4 metres, in a hollow sloping southwest, overlooking a stream running southwest. The wall bases, made of large blocks, 0.75 metres across. At the northeast end there is a 1 metre area of rubble outside the wall, maybe a peat stacking platform. The structure is divided into two cells by a cross-wall 2.1 metres from the northeast end, 0.2 metres wide, with edge-set slabs. J.J. Hall, Trysor, 22nd February 2013

**SMR PRN:****Relationships:****Photographs:**

SWC2012\_252 22/02/2013 Long hut, looking northeast.

SWC2012\_251 22/02/2013 Long hut, tucked into the hollow above the Brefi, looking northeast.

**NPRN:** 529415

RHOS GELLIGRON, POTATO CLAMP I

POTATO CLAMP

**NGR:** SN7323963252 Grid reference taken at centre of site **Altitude:** 286  
**Period:** Post Medieval **Broadclass:** Agriculture and Subsistence  
**Form:** Earthwork **Condition:** C

**Site Status:**

**Description:** A linear hollow, aligned north northwest to south southeast, 3 metres by 1 metre, 0.5 metres deep, located just to the west of the squatter settlement at Rhos Gelligron. J. J. Hall, Trysor, 8th February 2013

**SMR PRN:**

**Relationships:**

**Photographs:**

SWC2012\_253 08/02/2013 Potato clamp, looking north northeast.

**NPRN:** 529416

GWNDWN GWYNAU, TRACKWAY

TRACKWAY

**NGR:** SN7351462709 Grid reference taken at point along linear site **Altitude:** 359  
**Period:** Post Medieval? **Broadclass:** Transport  
**Form:** Earthwork **Condition:** C

**Site Status:**

**Description:** This is a short section of trackway to the south of the settlement at Rhos Gelligron. It is cut into the ground surface, running to SN7350162641 a distance of about 75 metres in a slight curve. It is 2.5 metres wide and up to 0.5 metres deep. J. J. Hall, Trysor, 8th February 2013

**SMR PRN:**

**Relationships:**

**Photographs:**

**NPRN:** 529417

CARN FFLUR, TRACKWAY

TRACKWAY

**NGR:** SN7439161952 Grid reference taken at point along linear site **Altitude:** 425  
**Period:** Medieval?;Post Medieval? **Broadclass:** Transport  
**Form:** Earthwork **Condition:** C

**Site Status:**

**Description:** This trackway is on the south side of Carn Fflur. It runs as a "cut and fill" track, traced west northwest for 200 metres to a settlement, NPRN 529419 and 529418. J. J. Hall, Trysor, 8th February 2013

**SMR PRN:**

**Relationships:**

**Photographs:**

Associated with 529418 SWC2012\_254 08/02/2013 Trackway, looking west.  
 Associated with 529419

**NPRN: 529418**

CARN FFLUR, SHELTER

SHELTER

**NGR:** SN7442761936 Grid reference taken at centre of site**Altitude:** 427**Period:** Medieval?;Post Medieval? **Broadclass:** Monument <By Form>**Form:** Earthwork **Condition:** C**Site Status:**

**Description:** A small cross-contour platform, aligned north north east to south south west, 5 metres by 3 metres. There are large stones on the platform which may define a former structure. It is associated with platform NPRN 529419 and a former trackway, NPRN 529417, that ran to them. J. J. Hall, Trysor, 8th February 2013

**SMR PRN:****Relationships:**

Associated with 529419

Associated with 529417

**Photographs:**

SWC2012\_255 08/02/2013 Drystone shelter, obscured by grass and reeds, looking south.

**NPRN: 529419**

CARN FFLUR, PLATFORM II

PLATFORM

**NGR:** SN7441561947 Grid reference taken at centre of site**Altitude:** 429**Period:** Medieval?;Post Medieval? **Broadclass:** Monument <By Form>**Form:** Earthwork **Condition:** C**Site Status:**

**Description:** This earthwork platform is located on the south side of Carn Fflur, with an adjacent shelter NPRN 529418 to its southeast and a trackway NPRN 529417. The platform, is aligned north northeast to south southwest, 9 metres by 8 metres, with a fan at the north northeast end, 2 metres long by 1 metre deep, which also continues around the sides. The level area of the platform is 7 metres long. The apron is part of the natural slope. The detail of the feature is obscured by reeds. J. J. Hall, Trysor, 8th February 2013

**SMR PRN:****Relationships:**

Associated with 529418

Associated with 529417

**Photographs:**

SWC2012\_256 08/02/2013 Platform, obscured by reeds, looking south.

**NPRN: 529420**

GARN GRON, TRACKWAY II

TRACKWAY

**NGR:** SN7436161847 Grid reference taken at point along linear site**Altitude:** 427**Period:** Post Medieval? **Broadclass:** Transport**Form:** Earthwork **Condition:** C**Site Status:**

**Description:** A trackway aligned north-northwest - south-southeast, running up from the Afon Fflur on the northern slopes of Garn Goch. It can be traced as a hollow for about 360 metres. J. J. Hall, Trysor, 8th February 2013

**SMR PRN:****Relationships:****Photographs:**

**NPRN:** 529421

GARN GRON, TRACKWAY I

TRACKWAY

**NGR:** SN7426861399 Grid reference taken at point along linear site

**Altitude:** 505

**Period:** Medieval?;Post Medieval? **Broadclass:** Transport

**Form:** Earthwork **Condition:** C

**Site Status:**

**Description:** This trackway is on the northern slopes of Garn Gron and is aligned north to south, a 1 metre-wide track or gully. J. J. Hall, Trysor, 8th February 2013

**SMR PRN:**

**Relationships:**

**Photographs:**

SWC2012\_257 08/02/2013 Trackway, looking south.

**NPRN:** 529422

GARN GRON, SHEEP FOLD

SHEEP FOLD

**NGR:** SN7427660999 Grid reference taken at centre of site

**Altitude:** 525

**Period:** Modern **Broadclass:** Agriculture and Subsistence

**Form:** Other Structure **Condition:** C

**Site Status:**

**Description:** This sheep fold on the east side of Garn Gron is trapezoidal in plan, 14 metres east to west by 5 metres and constructed of post and wire fences. J. J. Hall, Trysor, 8th February 2013

**SMR PRN:**

**Relationships:**

**Photographs:**

SWC2012\_258 08/02/2013 Post and wire sheep fold, looking northeast.

**NPRN:** 529423

GARN GRON, EARTHWORK BANK

BANK (EARTHWORK)

**NGR:** SN7427760810 Grid reference taken at point along linear site

**Altitude:** 516

**Period:** Medieval?;Post Medieval? **Broadclass:** Monument <By Form>

**Form:** Earthwork **Condition:** D

**Site Status:**

**Description:** This section of ditch and bank lies to the southeast of Garn Gron. It is aligned northwest to southeast, and was traced for 20-30 metres. The ditch on the southwest side, 1 metre wide and 0.2 metres deep, with a very low bank on the northeast which include some stones. It lines up with the parish boundary between Caron-Is-Clawdd and Caron-Uwch-Clawdd, and may be an eastern continuation of the Cwys yr Ychen Bannog boundary bank, NPRN 303652. J. J. Hall, Trysor, 8th February 2013

**SMR PRN:**

**Relationships:**

**Photographs:**

**NPRN: 529424**

BLAEN GROES FECHAN, WALL

WALL

**NGR:** SN7389260403 Grid reference taken at centre of site**Altitude:** 470**Period:** Post Medieval **Broadclass:** Monument <By Form>**Form:** Other Structure **Condition:** D**Site Status:**

**Description:** A former boundary aligned north-northwest to south-southeast, running for 30 metres, comprising a stone wall at the north end and an earth bank at the south end, cut through by a stream. There is a modern fence 10 metres to the west. Part of the field system around Blaen Groes Fechan, this part appears to have been added between the 1st and 2nd editions of the Ordnance Survey 1:10560 maps. J. J. Hall, Trysor, 8th February 2013

**SMR PRN:****Relationships:**

Associated with 303652

**Photographs:****NPRN: 529425**

BLAEN GROES FECHAN, LONG HUT

LONG HUT

**NGR:** SN7396260589 Grid reference taken at centre of site**Altitude:** 497**Period:** Medieval?;Post Medieval? **Broadclass:** Domestic**Form:** Ruin **Condition:** D**Site Status:**

**Description:** This subrectilinear structure lies on the southern slopes of Garn Gron beyond the eastern end of the Blaen Groes Fechan field system. It is aligned south-southeast to north-northwest, 8 metres by 4 metres. It is terraced into the slope at the north end, which is rounded, and built up on the south end with a 2.5 metre long semicircular stone spread beyond. The walls of the structure are 1 metre wide where spread, probably 0.7 metres originally, standing to a height of 0.7 metres. There is a possible entrance on the east side. Sunken shelter NPRN 529426, 25 metres to the east, is probably associated with it. J. J. Hall, Trysor, 8th February 2013

**SMR PRN:** DAT 9365**Relationships:**

Associated with 529426

**Photographs:**

SWC2012\_259 08/02/2013 Long hut, looking south southeast.

**NPRN: 529426**

BLAEN GROES FECHAN, SUNKEN SHELTER

SUNKEN SHELTER?

**NGR:** SN7398960592 Grid reference taken at centre of site**Altitude:** 490**Period:** Medieval?;Post Medieval? **Broadclass:** Monument <By Form>**Form:** Earthwork **Condition:** C**Site Status:**

**Description:** This revetted gully lies on the southern slopes of Garn Gron beyond the eastern end of the Blaen Groes Fechan field system. It is aligned east-southeast to west-northwest, 4 metres by 2 metres and 0.5 metres high, cut into the slope at the west-northwest. There are low banks on both sides, and a rough revetment in the gully. It is probably associated with long hut NPRN 529425 which lies 25 metres to the east. J. J. Hall, Trysor, 8th February 2013

**SMR PRN:****Relationships:**

Associated with 520425

**Photographs:**

SWC2012\_260 08/02/2013 Sunken shelter, obscured by reeds, looking east-southeast.



**NPRN:** 529427

GARN GRON, TRIANGULATION PILLAR TRIANGULATION POINT

**NGR:** SN7399961073 Grid reference taken at centre of site **Altitude:** 540

**Period:** Modern **Broadclass:** Civil

**Form:** Other Structure **Condition:** A

**Site Status:** SAM

**Description:** A concrete triangulation point on the summit of Garn Gron, placed between two Bronze Age cairns NPRNs 300651 and 400925. The base of the pillar has stones packed around it. J. J. Hall, Trysor, 8th February 2013

**SMR PRN:**

**Relationships:** **Photographs:**  
SWC2012\_261 08/02/2013 Triangulation pillar, looking south.

**NPRN:** 529428

GARN GRON, CAIRN CAIRN

**NGR:** SN7397061065 Grid reference taken at centre of site **Altitude:** 499

**Period:** Bronze Age **Broadclass:** Religious Ritual and Funerary

**Form:** Earthwork **Condition:** C

**Site Status:** SAM

**Description:** A small stone cairn, 1 metre by 1 metre, 0.2 metres high, to the southwest of the main cairn NPRN 303651 on Garn Gron. J. J. Hall, Trysor, 8th February 2013

**SMR PRN:**

**Relationships:** **Photographs:**  
Part of 529119 SWC2012\_262 08/02/2013 Small cairn, looking east.

**NPRN:** 529429

GARN GRON, PEAT CUTTING III PEAT CUTTING?

**NGR:** SN7341261247 Grid reference taken at centre of site **Altitude:** 499

**Period:** Post Medieval? **Broadclass:** Industrial

**Form:** Earthwork **Condition:** C

**Site Status:**

**Description:** A rectangular cut, aligned south-southwest - north-northeast, 25 metres by 15 metres, 0.75 metres deep. It is probably a peat cutting. J. J. Hall, Trysor, 8th February 2013

**SMR PRN:**

**Relationships:** **Photographs:**

**NPRN:** 529430

BLAEN NANT GORFFEN, BIELD I

BIELD

**NGR:** SN7343561819 Grid reference taken at centre of site **Altitude:** 426  
**Period:** Post Medieval **Broadclass:** Agriculture and Subsistence  
**Form:** Other Structure **Condition:** B  
**Site Status:**  
**Description:** This short piece of drystone wall is aligned east-west, 5.5 metres by 1 metres, 0.75 metres high. It is likely to be a bield or sheep shelter. J. J. Hall, Trysor, 8th February 2013

**SMR PRN:**

**Relationships:**

**Photographs:**

SWC2012\_263 08/02/2013 Bield or sheep shelter, looking southeast.

---

**NPRN:** 529431

BLAEN NANT GORFFEN, WALL

BIELD?

**NGR:** SN7335061849 Grid reference taken at centre of site **Altitude:** 417  
**Period:** Post Medieval **Broadclass:** Agriculture and Subsistence  
**Form:** Other Structure **Condition:** C  
**Site Status:**  
**Description:** This short section of drystone wall measures 4 metres by 1 metre, 0.6 metres high, partially collapsed. It is probably a bield or sheep shelter. J. J. Hall, Trysor, 8th February 2013

**SMR PRN:**

**Relationships:**

**Photographs:**

SWC2012\_264 08/02/2013 Ruinous bield or sheep shelter, looking southeast.

---

**NPRN:** 529432

BLAEN NANT GORFFEN, CAIRN II

CAIRN

**NGR:** SN7336561877 Grid reference taken at centre of site **Altitude:** 414  
**Period:** Unknown **Broadclass:** Monument <By Form>  
**Form:** Earthwork **Condition:** C  
**Site Status:**  
**Description:** A low stone cairn, 2 metres by 2 metres, 0.15 metres high. J. J. Hall, Trysor, 8th February 2013

**SMR PRN:**

**Relationships:**

**Photographs:**

SWC2012\_265 08/02/2013 Small, low stone cairn, looking northeast,

---

**NPRN:** 529433

BLAEN NANT GORFFEN, STONE PILE VI CAIRN?

**NGR:** SN7326062007 Grid reference taken at centre of site **Altitude:** 400  
**Period:** Unknown **Broadclass:** Monument <By Form>  
**Form:** Earthwork **Condition:** D  
**Site Status:**  
**Description:** A low grassed-over mound, 4 metres by 4 metres, 0.3 metres high. J. J. Hall, Trysor, 8th February 2013

**SMR PRN:** DAT 9010

**Relationships:** **Photographs:**  
 SWC2012\_266 08/02/2013 Small, low stone cairn, looking southeast,

---

**NPRN:** 529434

NANT Y MOELAU, LONG HUT I LONG HUT

**NGR:** SN7407659461 Grid reference taken at centre of site **Altitude:** 425  
**Period:** Medieval?;Post Medieval? **Broadclass:** Domestic  
**Form:** Earthwork **Condition:** C  
**Site Status:**  
**Description:** A long hut, aligned northeast to southwest, 12.5 metres long by 4.25 metres, on the eastern side of a stream but 5 metres above it. It has three cells, of which the southwest cell is the smallest. The wall bases are 1 metre wide. There is some erosion by the stream at the northwest end. J. J. Hall, Trysor, 9th February 2013

**SMR PRN:** DAT 14768

**Relationships:** **Photographs:**  
 SWC2012\_267 20/02/2013 Long hut, looking southwest.

---

**NPRN:** 529435

NANT Y MOELAU, SHELTER SHELTER

**NGR:** SN7606459455 Grid reference taken at centre of site **Altitude:** 422  
**Period:** Medieval?;Post Medieval? **Broadclass:** Monument <By Form>  
**Form:** Earthwork **Condition:** C  
**Site Status:**  
**Description:** A small rectangular shelter, aligned east to west, 2 metres by 2.5 metres, on the eastern side of a stream. Internally it is 1 metre wide, and probably was open to the west. There is a low stony wall base on the lateral wall lines. The east end is cut into the slope. J. J. Hall, Trysor, 9th February 2013

**SMR PRN:**

**Relationships:** **Photographs:**  
 SWC2012\_268 09/02/2013 Very ruinous shelter, looking northeast.

---

**NPRN:** 529437

GROES FECHAN, TRACKWAY I

TRACKWAY

**NGR:** SN7327660369 Grid reference taken at centre of site

**Altitude:** 419

**Period:** Post Medieval

**Broadclass:** Transport

**Form:** Earthwork

**Condition:** C

**Site Status:**

**Description:** A trackway running for 110 metres east-northeast diagonally up the slope from the trackway along the northern edge of the field system at Groes Fechan. J.J. Hal l, Trysor, 18th February 2013

**SMR PRN:**

**Relationships:**

**Photographs:**

---

**NPRN:** 529438

CRAIG Y FINTAN, SHELTER II

SHELTER?

**NGR:** SN7125758025 Grid reference taken at centre of site

**Altitude:** 428

**Period:** Medieval?;Post Medieval? **Broadclass:** Monument <By Form>

**Form:** Earthwork

**Condition:** D

**Site Status:**

**Description:** A feature created by a U-shaped arrangement of slabs of stone, aligned east-west 3.25 metres by 2.2 metres, the walls 0.5 metres wide. J. J. Hall, Trysor, 17th February 2013

**SMR PRN:**

**Relationships:**

**Photographs:**

SWC2012\_269 17/02/2013 Crude shelter, looking west.

---

**NPRN:** 529439

CRAIG Y FINTAN, SHELTER I

SHELTER

**NGR:** SN7126358075 Grid reference taken at centre of site

**Altitude:** 417

**Period:** Unknown

**Broadclass:** Monument <By Form>

**Form:** Earthwork

**Condition:** C

**Site Status:**

**Description:** This broad sunken hollow lies 8 metres to the north northeast of long hut NPRN 410441. The hollow is aligned north northwest to south southeast, 4 metres by 4 metres, 0.7 metres deep. J. J. Hall, Trysor, 17th February 2013

**SMR PRN:**

**Relationships:**

**Photographs:**

**NPRN:** 529441

CRAIG Y FINTAN, STONE SPREAD I

STONE SPREAD

**NGR:** SN7114658074 Grid reference taken at centre of site

**Altitude:** 406

**Period:** Unknown **Broadclass:** Unassigned

**Form:** Earthwork **Condition:** C

**Site Status:**

**Description:** An area of stone on a mound, 5 metres, by 2.5 metres, concentrated around the south edge, which appears to be laid but purpose and origin unknown. J. J. Hall, Trysor, 17th February 2013

**SMR PRN:**

**Relationships:**

**Photographs:**

**NPRN:** 529442

CRAIG Y FINTAN, STONE SPREAD II

PEAT DRYING STAND?

**NGR:** SN7112558112 Grid reference taken at centre of site

**Altitude:** 389

**Period:** Unknown **Broadclass:** Industrial

**Form:** Earthwork **Condition:** C

**Site Status:**

**Description:** A rough arrangement of stones on a low mound, 4 metres, by 2.75 metres. J. J. Hall, Trysor, 17th February 2013

**SMR PRN:**

**Relationships:**

**Photographs:**

SWC2012\_270 17/02/2013 Stone spread, possibly a peat drying stand, looking northwest.

**NPRN:** 529443

CEFN ESGAIR FAWR, QUARRY

QUARRY

**NGR:** SN7102058126 Grid reference taken at centre of site

**Altitude:** 378

**Period:** Post Medieval? **Broadclass:** Industrial

**Form:** Earthwork **Condition:** C

**Site Status:**

**Description:** A probable quarry cut, linear, aligned southwest to northeast, 10 metres by 3 metres, 1 metre deep, running downslope, with spoil to downslope, and a second small gully 10 metres to the west with spoil. J. J. Hall, Trysor, 17th February 2013

**SMR PRN:**

**Relationships:**

**Photographs:**

**NPRN: 529445****GROES FECHAN, STONE PILE II****CAIRN****NGR:** SN7292260371 Grid reference taken at centre of site **Altitude:** 381**Period:** Unknown **Broadclass:** Monument <By Form>**Form:** Earthwork **Condition:** C**Site Status:****Description:** This stone pile lies on the north edge of the Groes Fechan stream (1 metre away). It measures 2 metres by 2.25 metres with edge-set stones appear to define its edges. J. J. Hall, Trysor, 19th February 2013**SMR PRN:****Relationships:****Photographs:**

SWC2012\_271 18/02/2013 Stone pile on north side of the Groes Fechan, looking west.

**NPRN: 529446****GROES FECHAN, SHEEP WASH****SHEEP WASH****NGR:** SN7292460365 Grid reference taken at centre of site **Altitude:** 382**Period:** Post Medieval **Broadclass:** Agriculture and Subsistence**Form:** Other Structure **Condition:** C**Site Status:****Description:** This sheep wash consists of an earth and stone bank which crosses the Groes Fechan with a terraced area to its east. The bank measures 12 metres north northeast to west southwest by 1 metre and 0.5 metres high, with a rounded profile on both the north and south sides of the stream. Some stone and natural stone is visible in the stream base, although the stream flows freely now. On the south side on the east bank, where the bank meets the edge of the terrace, there is a horizontal slab resting on smaller stones, 1.5 metres by 0.7 metres. J. J. Hall, Trysor, 19th February 2013**SMR PRN:****Relationships:****Photographs:**

SWC2012\_272 18/02/2013 The person is standing just behind the bank that forms the sheep wash, just beyond which is stone pile, NPRN 529443, with the horizontal slab in the foreground, looking north.

SWC2012\_273 18/02/2013 Horizontal slab at the southern edge of the terrace created for the sheep wash, looking west.

SWC2012\_274 18/02/2013 Horizontal slab at the southern edge of the terrace created for the sheep wash, looking southwest.

**NPRN:** 529447

GROES FECHAN, TRACKWAY II

TRACKWAY

**NGR:** SN7293160380 Grid reference taken at centre of site

**Altitude:** 383

**Period:** Post Medieval

**Broadclass:** Transport

**Form:** Earthwork

**Condition:** C

**Site Status:**

**Description:** This trackway crosses the Groes Fechan stream just to the east of sheep wash NPRN 529446. It is 2.25 metres wide but not obvious on either side beyond the slopes down to the stream and not shown on Ordnance Survey maps. J.J. Hall, Trysor, 18th February 2013

**SMR PRN:**

**Relationships:**

**Photographs:**

**NPRN:** 529448

GROES FECHAN, EARTHWORK BANK

BANK (EARTHWORK)

**NGR:** SN7302360342 Grid reference taken at point along linear site

**Altitude:** 398

**Period:** Post Medieval

**Broadclass:** Monument <By Form>

**Form:** Earthwork

**Condition:** C

**Site Status:**

**Description:** A very low denuded stone bank, aligned north-northeast to south-southwest, within a field system at Groes Fechan, NPRN 529068. The bank is no longer used, nor is it depicted on historical mapping. It can be seen for the 30 metres from the field system boundary downslope but then is lost in vegetation but presumably extended down to the stream, Groes Fechan, a further 35 metres. J.J. Hall, Trysor, 18th February 2013

**SMR PRN:**

**Relationships:**

**Photographs:**

**NPRN:** 529449

GROES FECHAN, ENCLOSURE III

SHEEP FOLD?

**NGR:** SN7313860326 Grid reference taken at centre of site

**Altitude:** 396

**Period:** Post Medieval

**Broadclass:** Agriculture and Subsistence

**Form:** Earthwork

**Condition:** C

**Site Status:**

**Description:** This rectilinear earthwork feature lies within the field system at Groes Fechan, NPRN 529068, defined by a low earth bank, 0.3 metres high and 31 metres west-northwest to east-southeast by 15 metres. Its northern side is formed by the dry stone wall of the field system boundary. Outside its southwest end there is a spread of stone. J.J. Hall, Trysor, 18th February 2013

**SMR PRN:**

**Relationships:**

**Photographs:**

**NPRN: 529450**

GROES FECHAN, HOUSE II

HOUSE

**NGR:** SN7322760336 Grid reference taken at centre of site**Altitude:** 410**Period:** Post Medieval**Broadclass:** Domestic**Form:** Ruin**Condition:** C**Site Status:****Description:**

This building lies within the field system at Groes Fechan, NPRN 529068. It is shown on the 1st edition 1:2500 Ordnance Survey map of 1888 and called Groes Fechan but is apparently abandoned by the 1905. It is against the northern edge of the field system now but the mapping evidence suggest it was external to it originally with a small paddock, NPRN 529095, to its north. The building measures 14 metres east southeast to west northwest by 4.5 metres. It comprises two rooms with a broad section of wall at the west northwest end, which may be an extra cell but it is now full of stone. Beyond that is an extra block of masonry, its purpose unknown. J.J. Hall, Trysor, 19th February 2013

**SMR PRN:** DAT 9326**Relationships:****Photographs:**

SWC2012_275	18/02/2013	The ruins of the house at Groes Fechan, looking east southeast.
SWC2012_276	18/02/2013	The ruins of the house at Groes Fechan, looking southwest.

**NPRN: 529452**

ESGAIR LLETHR, ENCLOSURE

ENCLOSURE

**NGR:** SN7312554867 Grid reference taken at centre of site**Altitude:** 399**Period:** Medieval?;Post Medieval? **Broadclass:** Monument <By Form>**Form:** Earthwork**Condition:** C**Site Status:****Description:**

This rectilinear enclosure or field parcel is associated with a group of long huts on a sheltered, southeast-facing slope on Esgair Llethr. It is formed by a now denuded earthwork bank, which measures up to 1.25 metres wide and 0.30 metres high, enclosing an area of approximately 70 metres north-east to southwest by at least 23 metres wide. The southeastern side of the enclosure has disappeared in a boggy area to the southeast of the slope bottom. Aerial photographic evidence suggests that the full width of the enclosure may be between 40 metres and 50 metres. R.P. Sambrook, Trysor, 27 March 2013

**SMR PRN:** DAT 50191**Relationships:****Photographs:**



**NPRN:** 529453

GARN GRON, PEAT CUTTING VI

PEAT CUTTING

**NGR:** SN7370160877 Grid reference taken at centre of site

**Altitude:** 513

**Period:** Post Medieval?

**Broadclass:** Industrial

**Form:** Earthwork

**Condition:** C

**Site Status:**

**Description:** An area of peat cutting, aligned north-south, 50 metres by 20 metres, up to 0.5 metres deep. A modern fence line crosses it. J. J. Hall, Trysor, 18th February 2013

**SMR PRN:**

**Relationships:**

**Photographs:**

**NPRN:** 529454

ESGAIR LLETHR, LONG HUT II

LONG HUT

**NGR:** SN7317754968 Grid reference taken at centre of site

**Altitude:** 416

**Period:** Medieval?;Post Medieval?

**Broadclass:** Domestic

**Form:** Earthwork

**Condition:** D

**Site Status:**

**Description:** A very ruinous long hut, which is defined by low, stony wall bases but with its interior completely filled with tumbled stone. It measures 7.5 metres northwest to southeast, by 5 metres wide. There is some indication that there may have been a step down in the floor level at the centre of the hut, which might suggest it had two cells originally. There is no visible entrance due to the ruined nature of the feature. R.P. Sambrook, Trysor, 27 March 2013

**SMR PRN:** DAT 50192

**Relationships:**

**Photographs:**

SWC2012\_277 27/02/2013 Ruinous long hut, looking southeast.

**NPRN:** 529455

ESGAIR LLETHR, SHEEP FOLD

SHEEP FOLD

**NGR:** SN7281754902 Grid reference taken at centre of site

**Altitude:** 449

**Period:** Modern

**Broadclass:** Agriculture and Subsistence

**Form:** Other Structure

**Condition:** D

**Site Status:**

**Description:** This is the site of a disused, modern sheepfold, now only represented by fragments of rotting wooden posts and scattered pieces of corrugated tin sheeting. It appears to have measured about 7 metres north-northwest to south-southeast, by at least 2 metres wide. R.P. Sambrook, Trysor, 27 March 2013

**SMR PRN:**

**Relationships:**

**Photographs:**

**NPRN:** 529456

**BRYN POETH, LONG HUT I**

**LONG HUT**

**NGR:** SN6826054827 Grid reference taken at centre of site

**Altitude:** 305

**Period:** Medieval?;Post Medieval? **Broadclass:** Domestic

**Form:** Earthwork **Condition:** C

**Site Status:**

**Description:** A long hut situated close to the top of the steep valley slope on the northern side of Cwm Brefi. It is defined by low wall bases, measuring up to 1 metre wide and 0.50 metres high. The structure stands on an artificial platform, terraced into the slope at its eastern end. Overall the hut measures 7 metres long, east to west, by 4 metres wide. There is a possible entrance at the western end of the northern lateral wall.

**SMR PRN:**

**Relationships:**

**Photographs:**

SWC2012_278	28/02/2013	Long hut, looking west, obscured by vegetation.
SWC2012_279	28/02/2013	Long hut, looking south, obscured by vegetation.

---

**NPRN:** 529457

CAE PENYGRAIG, BRYN POETH, FIELD

FIELD SYSTEM

SYSTEM

**NGR:** SN6825054905 Grid reference taken at a central point within an extensive site **Altitude:** 271**Period:** Medieval?;Post Medieval? **Broadclass:** Agriculture and Subsistence**Form:** Earthwork **Condition:** V**Site Status:****Description:**

A complex of stony field boundary banks and walls that can only be partly seen now in a sheltered upland valley on the south side of Bryn Poeth, part of a deserted rural settlement, NPRN 529112. The walls are visible on either side of the valley, but the central part of the valley is obscured by a boggy area into which the boundaries appear to disappear and it is not certain that the enclosures on either side of the valley are actually connected to each other, although they seem likely to be contemporary. The boundary banks to the western side of the valley are typically 1.25 metres wide and up to 1 metre high. They include sections of drystone walling as well as more rounded earth and stone banks, across an area over 250 metres long south-southwest to north-northeast, by 160 metres wide. The boundary banks to the eastern side of the valley are typically of drystone construction, including regular use of edge-set slabs. The field system extends across an area over 225 metres long south-southwest to north-northeast, by about 100 metres wide. Cultivation marks can be seen within part of it. Much of the area is now bracken covered, which hinders recording and interpretation. An estate map of 1791 drawn by Thomas Lewis of Lands in the Parish of Prysg and Carfan shows the outer boundary of the field system. None of the buildings are shown which suggests that they were no longer used at this time but the field system was still recognised. R.P. Sambrook, Trysor, 27 March 2013

**SMR PRN:****Relationships:****Photographs:**

SWC2012_280	28/02/2013	The eastern side of field system NPRN 529457, looking east northeast.
SWC2012_281	28/02/2013	A gateway at SN6826254936, about 2 metres wide with an upright stone on either side, on the eastern side of the field system, NPRN 529457, looking northwest.
SWC2012_337	02/03/2013	Field system at Bryn Poeth, looking southwest.
SWC2012_282	28/02/2013	Part of the eastern side of field system NPRN 529457, looking northeast showing the orthostatic stones along the external edge of the stone bank..

**NPRN: 529458**

BRYN POETH, STRUCTURE

SHEEP FOLD?;GOOSE PEN?

**NGR:** SN6825754929 Grid reference taken at centre of site **Altitude:** 282**Period:** Medieval?;Post Medieval? **Broadclass:** Agriculture and Subsistence**Form:** Other Structure **Condition:** C**Site Status:**

**Description:** A sub-circular fold attached to the outside boundary wall of field system NPRN 529457. It measures more than 3 metres north to south by up to 3.5 metres wide. Its walls are 0.75 metres wide, by 0.60 metres high. Within the "fold" is an unusual circular structure, comprising a 0.50 metres thick walls but just 1.5 metres in diameter. This may be a fowl pen. R.P. Sambrook, Trysor, 27 March 2013

**SMR PRN:****Relationships:**

Part of 529112

**Photographs:**

SWC2012\_283 28/02/2013 Small fold on the outside of field system, NPRN 529457, looking south southwest.

SWC2012\_284 28/02/2013 Detail of small circular feature within fold NPRN 529458, looking north.

**NPRN: 529459**

BRYN POETH, CLEARANCE CAIRN III

CLEARANCE CAIRN

**NGR:** SN6786855135 Grid reference taken at centre of site **Altitude:** 364**Period:** Medieval?;Post Medieval? **Broadclass:** Agriculture and Subsistence**Form:** Earthwork **Condition:** C**Site Status:**

**Description:** This elongated stone pile is one of several stone pile within enclosure NPRN 529037. It measures 4 metres by 2 metres and 0.40 metres high. J.J.Hall, Trysor, 28 March 2013

**SMR PRN:****Relationships:**

Associated with 529037

**Photographs:****NPRN: 529460**

BRYN POETH, RIDGE AND FURROW

CULTIVATION MARKS

**NGR:** SN6785855154 Grid reference taken at a central point within an extensive site **Altitude:** 362**Period:** Medieval?;Post Medieval? **Broadclass:** Agriculture and Subsistence**Form:** Earthwork **Condition:** C**Site Status:**

**Description:** An area of ridge and furrow cultivation. The ridges are broadly spaced, with 1.6 metres from furrow to furrow, and on a north-northeast to south-southwest alignment. The cultivated area is a relatively flat piece of ground to the southeast of a mountain stream, which has been enclosed by a now ruinous stony bank (NPRN 529037) defining an area measuring about 130 metres north-northeast to south-southwest, by 100 metres wide. Clearance cairns dot the cultivated area and it seems that these features are associated with a nearby long hut (NPRN 529463). R.P. Sambrook, Trysor, 27 March 2013

**SMR PRN:****Relationships:**

Associated with 529037

**Photographs:**

**NPRN: 529461****BRYN POETH, CLEARANCE CAIRN IV****CLEARANCE CAIRN****NGR:** SN6787555157 Grid reference taken at centre of site**Altitude:** 365**Period:** Medieval?;Post Medieval? **Broadclass:** Agriculture and Subsistence**Form:** Earthwork **Condition:** C**Site Status:****Description:** A stone cairn, measuring 4 metres long, north east to south west, by 3 metres wide and 0.50 metres high. It is one of several within an enclosure, NPRN 529037, on the northwestern side of Bryn Poeth. R.P. Sambrook, Trysor, 27 March 2013**SMR PRN:****Relationships:**

Associated with 529037

**Photographs:**

SWC2012\_285 28/02/2013 Clearance cairn, looking east north east.

**NPRN: 529462****BRYN POETH, CLEARANCE CAIRN I****CLEARANCE CAIRN****NGR:** SN6790355183 Grid reference taken at centre of site**Altitude:** 370**Period:** Medieval?;Post Medieval? **Broadclass:** Agriculture and Subsistence**Form:** Earthwork **Condition:** C**Site Status:****Description:** A clearance cairn, measuring 4 metres long, east to west, by 2.75 metres wide and 0.40 metres high. It is one of several within an enclosure, NPRN 529037, on the northwestern side of Bryn Poeth. R.P. Sambrook, Trysor, 27 March 2013**SMR PRN:****Relationships:**

Associated with 529037

**Photographs:****NPRN: 529463****BRYN POETH, LONG HUT III****LONG HUT****NGR:** SN6794455211 Grid reference taken at centre of site**Altitude:** 375**Period:** Medieval?;Post Medieval? **Broadclass:** Domestic**Form:** Earthwork **Condition:** C**Site Status:****Description:** A long hut which measures 7.5 metres in length, northwest to southeast, by 5 metres wide. The building stands on an artificial platform, and a drainage gully has been cut around the southeast end of the hut, where it is terraced into the slope. Within the northwest end of the hut there is an unusual raised cell, perhaps 2 metres long, which is level with the top of the wall bases. It may be that this is a peat stacking platform created against the gable end of the building. It is at the northern side of enclosure NPRN 529037. R.P. Sambrook, Trysor, 28 March 2013**SMR PRN:** DAT 8532**Relationships:**

Associated with 529037

**Photographs:**

SWC2012\_286 28/02/2013 Long hut, looking northwest.

**NPRN:** 529464

CORS Y CLOCHYDD, GATE POSTS

GATE POST

**NGR:** SN6792555278 Grid reference taken at centre of site**Altitude:** 373**Period:** Modern**Broadclass:** Unassigned**Form:** Other Structure**Condition:** C**Site Status:**

**Description:** The site of a former field gate, now represented only by two iron posts either side of the trackway. The posts are up to 1 metre high and stamped "Boulton & Paul, Norwich". They were designed to be used with bespoke wire fencing. There are other posts of this type in the wider area, and it seems that they represent early attempts to fence the mountain pastures when the land was held by the Derry Ormond estate in late Victorian or Edwardian times. R.P. Sambrook, Trysor, 27 March 2013

**SMR PRN:****Relationships:****Photographs:**

SWC2012_287	28/02/2013	Southwestern gatepost of two, looking west.
SWC2012_288	28/02/2013	Northeastern gatepost of two, looking east.

**NPRN:** 529465CORS Y CLOCHYDD, CIRCULAR  
EARTHWORK

CORN DRYING KILN?

**NGR:** SN6784155291 Grid reference taken at centre of site**Altitude:** 377**Period:** Post Medieval?**Broadclass:** Industrial**Form:** Earthwork**Condition:** C**Site Status:**

**Description:** This unusual feature may be a corn-drying kiln. It consists of a sub-circular hollow, cut into the gentle slope and measuring 3 metres by 1.80 metres and 0.70 metres deep. It lies within a more circular earthwork bank, the diameter of which is 4 metres. The hollow is open to the south-southwest, where there is a gap in the surrounding bank. R.P. Sambrook, Trysor, 27 March 2013

**SMR PRN:****Relationships:****Photographs:**

SWC2012_289	28/02/2013	Circular earthwork, possibly a corn-drying kiln, looking north northeast.
SWC2012_290	28/02/2013	Circular earthwork, possibly a corn-drying kiln, looking north northwest.

**NPRN:** 529466

CORS Y CLOCHYDD, LONG HUT I

LONG HUT

**NGR:** SN6776655273 Grid reference taken at centre of site

**Altitude:** 373

**Period:** Medieval?;Post Medieval? **Broadclass:** Domestic

**Form:** Ruin **Condition:** C

**Site Status:**

**Description:** A two-celled long hut, located on a gentle slope. The site is largely obscured by thick reed growth, but it measures a little over 14 metres long, northeast to southwest and up to 5 metres wide. A drainage gully appears to have been cut around the northeast end and outside the lateral walls of the structure, with spoil from the ditch cast outwards to form a low bank. There are entrances into both of the cells through the northwest lateral wall. The two rooms were separated by a 1 metre-wide partition wall. All the walls are reduced to low bases, as it is likely that the structure was largely built of timber and clay, on a stone foundation. R.P. Sambrook, Trysor, 27 March 2013

**SMR PRN:** DAT 8533

**Relationships:**

**Photographs:**

SWC2012\_291 28/02/2013 Long hut, looking northeast.

**NPRN:** 529467

CORS Y CLOCHYDD, STRUCTURE

SHELTER?;SHEEP FOLD?

**NGR:** SN6772655330 Grid reference taken at centre of site

**Altitude:** 377

**Period:** Medieval?;Post Medieval? **Broadclass:** Agriculture and Subsistence

**Form:** Other Structure **Condition:** C

**Site Status:**

**Description:** This is a small, drystone structure of uncertain function, possibly a ruined shelter or fold. It measures 5.5 metres long, west-southwest to east-northeast. Its east-northeast end appears to be left open. The two lateral walls are the most obvious survivals, but the west-southwestern end may also have been left open, or has been damaged by later activity. R.P. Sambrook, Trysor, 27 March 2013

**SMR PRN:**

**Relationships:**

**Photographs:**

SWC2012\_292 28/02/2013 Drystone structure, looking east northeast.

**NPRN:** 529468

CORS Y CLOCHYDD, LONG HUT II

LONG HUT

**NGR:** SN6770155440 Grid reference taken at centre of site**Altitude:** 385**Period:** Medieval?;Post Medieval? **Broadclass:** Domestic**Form:** Ruin **Condition:** D**Site Status:**

**Description:** A ruined long hut, which stands on a platform terraced into the slope at its west-northwest end and upstanding at its east-southeast end. The building measures approximately 7.2 metres long, west-northwest to east-southeast, by about 4 metres wide. An entrance can be seen in the north-northeastern lateral wall.

Internally, at the east-southeast end, there are two short bays, about 2 metres long by 1 metre wide and separated by a short wall which is 0.60 metres thick. These could have been cattle stalls. At the same end of the hut, a narrow extension has been added, which is the same width as the main building, but only 0.75 metres long internally, with a 0.70 metre thick wall along its east-southeast side; its north-northeast end has been left open. A semi-circular mound of stone outside the east-southeast end of the building may well represent a peat drying stand.

There is also a rectangular extension to the south-southwest lateral wall which measures 5 metres west-northwest to east-southeast, by 4 metres wide overall, 2 metres wide internally. R.P. Sambrook, Trysor, 27 March 2013

**SMR PRN:** DAT 8534**Relationships:****Photographs:**

SWC2012\_293 28/02/2013 Long hut, looking east southeast.

**NPRN:** 529469

CORS Y CLOCHYDD, CAIRN XIII

CAIRN

**NGR:** SN6763155366 Grid reference taken at centre of site**Altitude:** 387**Period:** Unknown **Broadclass:** Monument <By Form>**Form:** Earthwork **Condition:** C**Site Status:**

**Description:** A small stone cairn, measuring 1.5 metres in diameter and just 0.20 metres high. It is devoid of vegetation as the area has been used as a feeding station for sheep and animal trampling has exposed the cairn. R.P. Sambrook, Trysor, 27 March 2013

**SMR PRN:****Relationships:****Photographs:**

SWC2012\_294 28/02/2013 Small stone cairn, looking west northwest.



**NPRN:** 529470

WAUN CLAWDD, CAIRN II

CAIRN

**NGR:** SN6740555451 Grid reference taken at centre of site **Altitude:** 346

**Period:** Bronze Age? **Broadclass:** Religious Ritual and Funerary

**Form:** Earthwork **Condition:** C

**Site Status:**

**Description:** A large, low, circular stone spread, 12 metres in diameter and up to 0.60 metres high at its northwestern edge. It undoubtedly represents the site of a denuded Bronze Age cairn and is located in a prominent position, overlooking the Teifi valley to the west. A field boundary fence crosses the northwestern edge of the cairn. R.P. Sambrook, Trysor, 28 March 2013

**SMR PRN:**

**Relationships:**

**Photographs:**

SWC2012\_295 01/03/2013 Large stone spread, possibly a cairn, looking northwest.

**NPRN:** 529471

CORS Y CLOCHYDD, TRACKWAY

TRACKWAY

**NGR:** SN6757855301 Grid reference taken at point along linear site **Altitude:** 370

**Period:** Post Medieval **Broadclass:** Transport

**Form:** Earthwork **Condition:** V

**Site Status:**

**Description:** A trackway which is shown on late 19th century Ordnance Survey maps. A 100 metre section survives as a scar here, running east to west across the hillside. The track actually runs for 1.8 kilometres, from SN6865755298 on Bryn Poeth, westwards through Cors y Clochydd to the boundary of an enclosed field system at SN6723055672. R.P. Sambrook, Trysor, 27 March 2013

**SMR PRN:**

**Relationships:**

**Photographs:**

**NPRN:** 529472

CORS Y CLOCHYDD, QUARRY

QUARRY

**NGR:** SN6753355298 Grid reference taken at centre of site **Altitude:** 367

**Period:** Post Medieval? **Broadclass:** Industrial

**Form:** Earthwork **Condition:** C

**Site Status:**

**Description:** A small quarry pit, 6 metres long, southwest to northeast, by 3 metres wide and 1 metre deep. Spoil is scattered downslope to the northwest. R.P. Sambrook, Trysor, 27 March 2013

**SMR PRN:**

**Relationships:**

**Photographs:**

**NPRN:** 529473

CRAIG Y FOELALLT, QUARRY II

QUARRY

**NGR:** SN6736355160 Grid reference taken at centre of site

**Altitude:** 331

**Period:** Post Medieval? **Broadclass:** Industrial

**Form:** Earthwork **Condition:** C

**Site Status:**

**Description:** Several quarry pits and hollows can be seen around the top of Craig y Foelallt,, mostly along a line running south-southwest to north-northeast. A large quantity of spoil extends downslope to the western side of the outcrop, although this may all, or partly, be natural scree. It is evident that this natural summit has been exploited as a quarry in the past. R.P. Sambrook, Trysor, 27 March 2013

**SMR PRN:**

**Relationships:**

**Photographs:**

**NPRN:** 529474

CRAIG Y FOELALLT, LONGHOUSE

LONGHOUSE

**NGR:** SN6744855126 Grid reference taken at centre of site

**Altitude:** 318

**Period:** Medieval?;Post Medieval? **Broadclass:** Domestic

**Form:** Earthwork **Condition:** C

**Site Status:**

**Description:** This ruined longhouse lies at the base of a southwest-facing slope. Its stony wall bases are up to 1 metre wide but now grass covered. The building measures 11.5 metres long, northeast to southwest, by 5 metres wide. At the northeast end it is terraced into the slope. R.P. Sambrook, Trysor, 27 March 2013

**SMR PRN:**

**Relationships:**

**Photographs:**

SWC2012\_296 28/02/2013 Longhouse, looking northeast.

**NPRN:** 529475

CRAIG Y FOELALLT, LONG HUT

LONG HUT

**NGR:** SN6730355379 Grid reference taken at centre of site

**Altitude:** 309

**Period:** Medieval?;Post Medieval? **Broadclass:** Domestic

**Form:** Ruin **Condition:** D

**Site Status:**

**Description:** A two-celled long hut, measuring 9 metres long, west-northwest to east-southeast. The eastern cell accounts for about 66% of the length of the structure. The ground floor of the smaller eastern cell is about 0.60 metres higher than its western counterpart. A denuded earthwork bank runs northwards for 12 metres, from the top of the eastern end of the long hut. R.P. Sambrook, Trysor, 28 March 2013

**SMR PRN:** DAT 8535

**Relationships:**

**Photographs:**

SWC2012\_298 01/03/2013 Long hut, looking northeast.  
SWC2012\_297 01/03/2013 Long hut, looking west  
northwest.

**NPRN: 529477**

BRYN RHUDD, PLATFORM

LONG HUT?

**NGR:** SN6879355816 Grid reference taken at centre of site**Altitude:** 443**Period:** Medieval?;Post Medieval? **Broadclass:** Domestic**Form:** Earthwork **Condition:** C**Site Status:**

**Description:** A building platform, terraced into an east-facing slope and measuring 9 metres long, east to west, by 6 metres wide. The platform is strewn with jumbled stone, undoubtedly the remains of a building that stood here, but now so ruinous that no structure can be identified, other than a possible step down in floor level from west to east, which may indicate that it was a two-celled long hut. A small shelter lies about 10 metres to the south-southwest, which must have been ancillary to this settlement site. J.J. Hall, Trysor, 26 March 2013

**SMR PRN:****Relationships:**

Associated with 529478

**Photographs:**

SWC2012\_299 01/03/2013 Platform, looking east.

**NPRN: 529478**

BRYN RHUDD, SHELTER I

SHELTER

**NGR:** SN6878455807 Grid reference taken at centre of site**Altitude:** 445**Period:** Medieval?;Post Medieval? **Broadclass:** Monument <By Form>**Form:** Earthwork **Condition:** C**Site Status:**

**Description:** A small shelter, terraced into the slope on its western side where it is defined by a drystone revetted wall. It measures 2 metres long, east to west, and widens from 1.5 metres at its western end to 3 metres wide at its eastern end. It is an ancillary structure to the nearby long hut NPRN 529477. J.J. Hall, Trysor, 26 March 2013

**SMR PRN:****Relationships:**

Associated with 529477

**Photographs:****NPRN: 529479**

CRAIG Y FOELALLT, QUARRY III

QUARRY

**NGR:** SN6726755436 Grid reference taken at centre of site**Altitude:** 323**Period:** Post Medieval? **Broadclass:** Industrial**Form:** Earthwork **Condition:** C**Site Status:**

**Description:** A small quarry pit, which measures about 10 metres long, south-southwest to north-northeast, by 5 metres wide and 1 metre deep. R.P. Sambrook, Trysor, 28 March 2013

**SMR PRN:****Relationships:****Photographs:**

**NPRN: 529480****CRAIG Y FOELALLT, CULTIVATION  
RIDGES****CULTIVATION MARKS****NGR:** SN6720455401 Grid reference taken at a central point within an extensive site **Altitude:** 313**Period:** Medieval?;Post Medieval? **Broadclass:** Agriculture and Subsistence**Form:** Earthwork **Condition:** D**Site Status:****Description:** An area of ridge and furrow cultivation which is visible across a broad, flat terrace overlooking Llanddewi Brefi village to the west. The ridges are broadly spaced, measuring 2 metres from furrow to furrow, and run on an east-northeast to west-southwest alignment. The ploughed area covers about 70 metres along the axis of the ridges, by about 50 metres. R.P. Sambrook, Trysor, 28 March 2013**SMR PRN:****Relationships:****Photographs:****NPRN: 529481****WAUN CLAWDD, SUNKEN SHELTER III****SUNKEN SHELTER****NGR:** SN6720655476 Grid reference taken at centre of site **Altitude:** 315**Period:** Medieval?;Post Medieval? **Broadclass:** Monument <By Form>**Form:** Earthwork **Condition:** C**Site Status:****Description:** A well-preserved example of a sunken shelter or storage clamp. It measures 5 metres long, north to south, by 2 metres wide, with an offset entrance facing the northeast at its northern end. The gully is reed-filled but appears to be less than 0.50 metres deep. This feature is probably ancillary to a long hut (NPRN 529482) which lies 30 metres to the northeast. R.P. Sambrook, Trysor, 28 March 2013**SMR PRN:****Relationships:**

Associated with 529482

**Photographs:**

SWC2012\_300 01/03/2013 Sunken shelter filled with reeds, looking north northwest.

**NPRN: 529482****WAUN CLAWDD, LONG HUT I****LONG HUT****NGR:** SN6723255496 Grid reference taken at centre of site **Altitude:** 316**Period:** Medieval?;Post Medieval? **Broadclass:** Domestic**Form:** Earthwork **Condition:** C**Site Status:****Description:** This long hut is largely obscured by a thick covering of reeds, but its essential characteristics can be determined. It is terraced into a west-northwest facing slope and measures 11.5 metres long, east-southeast to west-northwest, by 4.5 metres wide. Its lateral walls are exposed and are denuded, grassed-over banks, 1 metre wide and 0.30 metres high. These would have been the foundations for timber and clay walls. There may have been a levelled yard area to the south of the building, where there appears to be an ephemeral bank running to the west. R.P. Sambrook, Trysor, 28 March 2013**SMR PRN:****Relationships:**

Associated with 529481

**Photographs:**

SWC2012\_301 01/03/2013 Reed-covered long hut, looking southwest.

**NPRN:** 529483

WAUN CLAWDD, CAIRN I

CAIRN

**NGR:** SN6728055478 Grid reference taken at centre of site **Altitude:** 328

**Period:** Bronze Age **Broadclass:** Religious Ritual and Funerary

**Form:** Earthwork **Condition:** C

**Site Status:**

**Description:** A well-preserved Bronze Age funerary cairn, with stones protruding through a grass cover. There is no evidence that the monument has been disturbed. It sits on a small rise, with good views westwards over the Teifi valley. The cairn measures 8 metres in diameter and is 0.60 metres high. R.P. Sambrook, Trysor, 28 March 2013

**SMR PRN:**

**Relationships:**

**Photographs:**

SWC2012\_302 01/03/2013 Grass-covered cairn, looking north northwest.

**NPRN:** 529484

WAUN CLAWDD, EARTHWORK BANK

BANK (EARTHWORK)

**NGR:** SN6730555524 Grid reference taken at point along linear site **Altitude:** 325

**Period:** Medieval?;Post Medieval? **Broadclass:** Monument <By Form>

**Form:** Earthwork **Condition:** C

**Site Status:**

**Description:** A low earthen bank which runs for 20 metres, west-northwest to east-southeast from SN6731555520. R.P. Sambrook, Trysor, 28 March 2013

**SMR PRN:**

**Relationships:**

**Photographs:**

**NPRN:** 529485

WAUN CLAWDD, SHEEP FOLD

SHEEP FOLD

**NGR:** SN6730655584 Grid reference taken at centre of site **Altitude:** 314

**Period:** Medieval?;Post Medieval? **Broadclass:** Agriculture and Subsistence

**Form:** Earthwork **Condition:** C

**Site Status:**

**Description:** An enclosure or fold defined by substantial earth and stone banks. The enclosure measures 10.5 metres northwest to southeast, by 10 metres. The defining banks are up to 1.25 metres wide and 0.5 metres high. A long hut (NPRN 529661) lies close to the northeastern side of the enclosure and is probably contemporary with it. R.P. Sambrook, Trysor, 28 March 2013

**SMR PRN:**

**Relationships:**

Associated with 529661

**Photographs:**

SWC2012\_303 01/03/2013 Earthwork fold, with long hut NPRN 529661 attached to the northern side, looking north.

**NPRN:** 529486

WAUN CLAWDD, LONG HUT III

LONG HUT

**NGR:** SN6722355566 Grid reference taken at centre of site**Altitude:** 311**Period:** Medieval?;Post Medieval? **Broadclass:** Domestic**Form:** Ruin **Condition:** D**Site Status:**

**Description:** This long hut is defined by grassed-over, denuded earthwork wall bases, 1 metre wide by 0.50 metres high, and measures approximately 12 metres long, northwest to southeast, by 2 metres wide. It is terraced into a west-facing slope, overlooking the Teifi valley. The northwestern end of the hut is one a slightly raised building platform. It appears that there is a small cell at the southeastern end, no more than 3 metres by 4 metres, with the larger cell downslope to the northwest. R.P. Sambrook, Trysor, 28 March 2013

**SMR PRN:** DAT 50185**Relationships:****Photographs:**

SWC2012\_305 01/03/2013 Long hut, looking southwest.

SWC2012\_304 01/03/2013 Long hut, looking northwest.

**NPRN:** 529487

BRYN POETH, MOUND

MOUND

**NGR:** SN6846555287 Grid reference taken at centre of site**Altitude:** 392**Period:** Unknown **Broadclass:** Monument <By Form>**Form:** Earthwork **Condition:** C**Site Status:**

**Description:** A mound of unknown origin, apparently an archaeological feature. It measures 3 metres in diameter and is 0.30 metres high. It is associated with a group of settlement features just to the north, including long hut NPRN 529519. J.J. Hall, Trysor, 26 March 2013

**SMR PRN:****Relationships:****Photographs:****NPRN:** 529488

BRYN POETH, SHELTER II

SHELTER

**NGR:** SN6847555312 Grid reference taken at centre of site**Altitude:** 398**Period:** Medieval?;Post Medieval? **Broadclass:** Monument <By Form>**Form:** Earthwork **Condition:** C**Site Status:**

**Description:** A small, drystone shelter, measuring 3 metres north-northeast to south-southwest, by 2 metres wide. Its walls are up to 0.50 metres deep, cut into the southeast-facing slope. Bilberry, moss and grass cover the area. J.J. Hall, Trysor, 26 March 2013

**SMR PRN:****Relationships:****Photographs:**

**NPRN: 529489**

BRYN RHUDD, TRACKWAY

TRACKWAY

**NGR:** SN6888455618 Grid reference taken at point along linear site**Altitude:** 455**Period:** Post Medieval?**Broadclass:** Transport**Form:** Earthwork**Condition:** V**Site Status:****Description:** A length of sunken trackway on the open mountain pastures. It can be followed running east to west for some 60 metres and is about 2 metres wide and 0.50 metres deep. J.J. Hall, Trysor, 26 March 2013**SMR PRN:****Relationships:****Photographs:**

SWC2012\_306 02/03/2013 Trackway, looking east.

**NPRN: 529490**

BRYN RHUDD, STONE SPREAD

CAIRN?

**NGR:** SN6890456358 Grid reference taken at centre of site**Altitude:** 408**Period:** Unknown**Broadclass:** Monument <By Form>**Form:** Earthwork**Condition:** C**Site Status:****Description:** A stone pile or spread, possibly a cairn, but also possibly of natural origin. It measures 2.2 metres in diameter and is only 0.15 metres high. J.J. Hall, Trysor, 26 March 2013**SMR PRN:****Relationships:****Photographs:**

SWC2012\_307 02/03/2013 Stone pile or spread, looking northeast.

**NPRN: 529491**

BRYN RHUDD, CAIRN II

CAIRN

**NGR:** SN6868856266 Grid reference taken at centre of site**Altitude:** 422**Period:** Bronze Age**Broadclass:** Religious Ritual and Funerary**Form:** Earthwork**Condition:** C**Site Status:****Description:** A stone cairn, which measures 9 metres in diameter and 0.60 metres high. It stands on a local summit from where there are excellent views northwest towards the Teifi valley. A drystone shelter or fold has been built on top of the cairn, using cairn material (NPRN 529670) and there is a small satellite cairn (NPRN 529492) just to the west. J.J. Hall, Trysor, 26 March 2013**SMR PRN:****Relationships:****Photographs:**

SWC2012\_308 02/03/2013 Bronze Age cairn NPRN 529491, looking north, although stone visible in photo is sheep fold NPRN 529670 built on top of it.

SWC2012\_309 02/03/2013 Bronze Age cairn NPRN 529491, looking east, although stone visible in photo is sheep fold NPRN 529670 built on top of it.

**NPRN: 529492**

BRYN RUDD, CAIRN IV

CAIRN

**NGR:** SN6868256269 Grid reference taken at centre of site **Altitude:** 422**Period:** Bronze Age? **Broadclass:** Religious Ritual and Funerary**Form:** Earthwork **Condition:** C**Site Status:****Description:** This appears to be a small satellite cairn just to the west of the much larger cairn NPRN 529491. It measures 1.2 metres in diameter but is very low and now covered with grass and moss. J.J. Hall, Trysor, 26 March 2013**SMR PRN:****Relationships:****Photographs:****NPRN: 529493**CAE PENYGRAIG, BRYN POETH,  
REVETMENT

REVETMENT

**NGR:** SN6824754935 Grid reference taken at centre of site **Altitude:** 302**Period:** Medieval?;Post Medieval? **Broadclass:** Monument <By Form>**Form:** Other Structure **Condition:** C**Site Status:****Description:** This is a short section of low revetment wall, some 4 metres south southeast to north northwest, which turns north at its western end and runs for another 1.5 metres. It is up to 0.60 metres high at its east-northeast end. A low, rounded bank seems to run southwest from the revetment also. It is not clear what the purpose of these features is. They may represent subdivisions of the field enclosure within which they are found. R.P. Sambrook, Trysor, 27 March 2013**SMR PRN:****Relationships:**

Part of 529112

**Photographs:****NPRN: 529494**

BRYN POETH, FOLD

SHEEP FOLD

**NGR:** SN6830755013 Grid reference taken at centre of site **Altitude:** 336**Period:** Post Medieval **Broadclass:** Agriculture and Subsistence**Form:** Other Structure **Condition:** C**Site Status:****Description:** A large, drystone sheep fold, located in a sheltered valley to the south of Bryn Poeth. It lies within a field system (NPRN 529457) but is clearly later as stone has evidently been robbed from the field boundary walls to construct the fold. The fold itself measures about 14 metres east to west, by 9 metres wide. Its strongly built walls stand up to 1 metre high and are 0.70 metres wide. At its southern side it incorporates a natural stone outcrop into its structure. The entrance is in the western end of the northern wall, which leads into a narrow, western compartment. Another entrance leads through the eastern side of this compartment into the main part of the fold. R.P. Sambrook, Trysor, 27 March 2013**SMR PRN:****Relationships:****Photographs:**SWC2012\_310 28/02/2013 Sheep fold, looking west  
northwest.



**NPRN:** 529495

CAE PENYGRAIG, BRYN POETH, LONG HUT

**NGR:** SN6824355148 Grid reference taken at centre of site**Altitude:** 351**Period:** Medieval?;Post Medieval? **Broadclass:** Domestic**Form:** Ruin **Condition:** D**Site Status:**

**Description:** A ruined long hut, which measures 6 metres in length, north to south, by 4 metres wide. It is terraced into a gentle slope at its northern end and a positive platform is evident beneath its western end. Within the southeastern corner of the hut is an unusual, but well-built circular structure, about 1 metre in diameter and set low on the ground surface. There is no reason to think that this feature is not contemporary with the occupation of the long hut. R.P. Sambrook, Trysor, 27 March 2013

**SMR PRN:** DAT 36996**Relationships:**

Part of 529112

**Photographs:**

SWC2012_313	28/02/2013	Detail of long hut NPRN 529495 showing the circular structure built into the southeast corner, looking southeast.
SWC2012_312	28/02/2013	Long hut, looking south southeast, with NPRN 529496 beyond it..
SWC2012_311	28/02/2013	Long hut, looking east.

**NPRN:** 529496

CAE PENYGRAIG, BRYN POETH, SHEEP FOLD? STRUCTURE II

**NGR:** SN6824655120 Grid reference taken at centre of site**Altitude:** 347**Period:** Medieval?;Post Medieval? **Broadclass:** Agriculture and Subsistence**Form:** Ruin **Condition:** D**Site Status:**

**Description:** This drystone structure is one in a group of long huts and other settlement features in a sheltered valley to the south side of Bryn Poeth. This feature, now covered in grass and bracken, may be a fold. It is rectilinear and measures 5.5 metres long, south-southeast to north-northwest, by 5 metres wide. Its low walls are up to 1 metre wide and built of stone blocks. At the southern end, internally, there are several edge set slabs against the side of the wall. An enclosure bank runs to meet the northwestern corner of the structure. R.P. Sambrook, Trysor, 28 March 2013

**SMR PRN:** DAT 36997**Relationships:**

Part of 529112

**Photographs:**

SWC2012_314	28/02/2013	Remains of structure, looking southeast.
-------------	------------	--

**NPRN:** 529497

CAE PENYGRAIG, BRYN POETH, LONG HOUSE LONGHOUSE

**NGR:** SN6813554989 Grid reference taken at centre of site**Altitude:** 336**Period:** Medieval?;Post Medieval? **Broadclass:** Domestic**Form:** Ruin **Condition:** D**Site Status:****Description:** A ruined longhouse, which measures 13 metres long, north to south, by 5.5 metres wide. It stands on an artificial platform, terraced into the slope at the northern end. It is divided by cross-walls into three cells or rooms and defined by stony wall bases, up to 0.50 metres high and 1 metre wide. A timber and clay structure, probably with a rush-thatched roof would have stood on this foundation. R.P. Sambrook, Trysor, 27 March 2013**SMR PRN:** DAT 36995**Relationships:**

Part of 529112

**Photographs:**

SWC2012\_316 28/02/2013 Longhouse, looking west.

SWC2012\_315 28/02/2013 Longhouse, looking south southeast.

**NPRN:** 529498

CAE PENYGRAIG, BRYN POETH, STRUCTURE I STRUCTURE

**NGR:** SN6810754975 Grid reference taken at centre of site**Altitude:** 341**Period:** Medieval?;Post Medieval? **Broadclass:** Unassigned**Form:** Earthwork **Condition:** C**Site Status:****Description:** An ill-defined, sub-rectangular structure, perhaps a shelter, at the western corner of a field parcel within field system NPRN 529457. It measures 3.5 metres north to south, by 1.5 metres wide. There are earthwork banks, 0.75 metres wide, defining either side. R.P. Sambrook, Trysor, 27 March 2013**SMR PRN:****Relationships:**

Part of 529112

**Photographs:**

SWC2012\_317 28/02/2013 Grass-covered structure, looking east.

**NPRN:** 529499

BRYN POETH, MARKER CAIRN MARKER CAIRN?

**NGR:** SN6793155124 Grid reference taken at centre of site**Altitude:** 376**Period:** Post Medieval? **Broadclass:** Unassigned**Form:** Earthwork **Condition:** C**Site Status:****Description:** A small marker cairn, which measures 2 metres in diameter and 0.70 metres high. R.P. Sambrook, Trysor, 27 March 2013**SMR PRN:****Relationships:****Photographs:**

SWC2012\_318 28/02/2013 Small marker cairn, looking east.

**NPRN:** 529500

**BRYN POETH, CLEARANCE CAIRN II**

**CLEARANCE CAIRN**

**NGR:** SN6788955140 Grid reference taken at centre of site **Altitude:** 368

**Period:** Medieval?;Post Medieval? **Broadclass:** Agriculture and Subsistence

**Form:** Earthwork **Condition:** C

**Site Status:**

**Description:** A stone cairn, built against a natural boulder and measuring 3.5 metres long, northeast to southwest, by 2 metres wide and 0.40 metres high. It is one of several within an enclosure, NPRN 529037, on the northwestern side of Bryn Poeth. R.P. Sambrook, Trysor, 27 March 2013

**SMR PRN:**

**Relationships:**

Associated with 529037

**Photographs:**

SWC2012\_319 28/02/2013 Clearance cairn, looking northeast.

**NPRN:** 529501

**WAUN CLAWDD, STRUCTURE II**

**SUNKEN SHELTER?**

**NGR:** SN6745155479 Grid reference taken at centre of site **Altitude:** 346

**Period:** Medieval?;Post Medieval? **Broadclass:** Monument <By Form>

**Form:** Earthwork **Condition:** C

**Site Status:**

**Description:** This structure is difficult to interpret as it is obscured by thick reed growth that hides many details of its character. Two parallel stone banks can be discerned, which are perhaps as much as 14 metres long, east-northeast by west-southwest, and 3 metres wide overall. This gives the structure the appearance of a large sunken shelter. At the western end the southern wall seems to turn to the west-northwest, creating an entrance 0.80 metres wide into the space between the two banks, which is reminiscent of the type of offset entrances displayed by many sunken shelters in Ceredigion. The southern wall is a revetment wall, built against the natural slope, whilst the northern wall is free-standing and up to 1 metre wide and 0.30 metres thick. R.P. Sambrook, Trysor, 28 March 2013

**SMR PRN:**

**Relationships:**

**Photographs:**

SWC2012\_320 01/03/2013 Possible sunken shelter, looking northeast, obscured by reeds.

**NPRN:** 529502

WAUN CLAWDD, SUNKEN SHELTER II

SUNKEN SHELTER

**NGR:** SN6747055507 Grid reference taken at centre of site**Altitude:** 347**Period:** Medieval?;Post Medieval? **Broadclass:** Monument <By Form>**Form:** Earthwork **Condition:** C**Site Status:**

**Description:** This unusual structure combines features of platform houses and sunken shelters. It appears initially to be an earthwork platform, terraced into the slope at right angles to the contour and measuring 12 metres long, north west to south east, by 5 metres wide. Unlike conventional platforms, however, its surface is not a level terrace, but instead a sunken shelter has been cut into it. This reed-filled cut is 8 metres long, 1 metre wide and 0.50 metres deep. R.P. Sambrook, Trysor, 28 March 2013

**SMR PRN:** DAT 50186**Relationships:****Photographs:**

SWC2012\_321 01/03/2013 Possible sunken shelter, obscured by reeds, looking west northwest.

**NPRN:** 529503WAUN CLAWDD, EARTHWORK  
STRUCTURE

LONG HUT?

**NGR:** SN6751955535 Grid reference taken at centre of site**Altitude:** 356**Period:** Medieval?;Post Medieval? **Broadclass:** Domestic**Form:** Earthwork **Condition:** C**Site Status:**

**Description:** This site is difficult to interpret as it was the subject of an amateur excavation in the 1920s by Trevor Lewis, a Ceredigion antiquarian. It now looks very much like a series of potato clamps or sunken shelters, with two parallel gullies (including NPRN 529662) running north to south across a levelled terrace. These may however be features created by the excavation. Lewis seems to have uncovered evidence of a cottage or long hut here and his site plan shows that it was in the form of a central rectangular structure, perhaps 10 metres by 4 metres, flanked by secondary structures appended to the north and south sides, all on an east-northeast to west-southwest axis. None of this is apparent at the site today. Trevor Lewis's plan is reproduced as Figure 5, in his article "Archaeological investigations in the vicinity of Llanddewi-Brefi and Llanafair-Clydogau", which was published in Transactions of the Cardiganshire Antiquarian Society - Vol. 5 1927. R.P. Sambrook, Trysor, 28 March 2013

**SMR PRN:** DAT 37003**Relationships:****Photographs:**

SWC2012\_322 01/03/2013 This looks like a series of potato clamps but may be the remains of excavations of a long hut or cottage site in the 1920s, looking west.

**NPRN: 529504****BRYN RHUDD, CAIRN VIII****CAIRN****NGR:** SN6872656216 Grid reference taken at centre of site **Altitude:** 425**Period:** Bronze Age? **Broadclass:** Religious Ritual and Funerary**Form:** Earthwork **Condition:** C**Site Status:****Description:** This low, grass-covered cairn lies just to the southeast of a low hilltop on which NPRN 529491 is located. The cairn measures 10 metres in diameter and up to 0.40 metres high. J. J. Hall, Trysor, 28 March 2013.**SMR PRN:****Relationships:****Photographs:**

SWC2012\_323 02/03/2013 Low, stone cairn, grass-covered, looking southeast.

**NPRN: 529505****BANC Y GWYNGOED, PLATFORM I****PLATFORM****NGR:** SN6781756477 Grid reference taken at centre of site **Altitude:** 310**Period:** Medieval?;Post Medieval? **Broadclass:** Monument <By Form>**Form:** Earthwork **Condition:** C**Site Status:****Description:** An earthenwork platform situated close to the boundary between the mountain pasture and enclosed farmland on the steep, northwest facing slope of Banc y Gwyngloed. It is one of a pair of platforms, the other one is NPRN 529506. It measures at least 6 metres long, north-northwest to south-southeast, but its northern end is rather truncated by a trackway passing across it. It is cut relatively deeply into the slope, with its fan rising 2 metres high to its southern side. R.P. Sambrook, Trysor, 28 March 2013**SMR PRN:** DAT 529505**Relationships:**

Associated with 529506

**Photographs:****NPRN: 529506****BANC Y GWYNGOED, PLATFORM II****PLATFORM****NGR:** SN6782456492 Grid reference taken at centre of site **Altitude:** 308**Period:** Medieval?;Post Medieval? **Broadclass:** Monument <By Form>**Form:** Earthwork **Condition:** C**Site Status:****Description:** An earthenwork platform situated close to the boundary between the mountain pasture and enclosed farmland on the steep, northwest facing slope of Banc y Gwyngloed. It is the largest in a pair of platforms, the other one being NPRN 529505. It measures at least 10.5 metres long, north-northwest to south-southeast. It is cut relatively deeply into the slope, with its fan rising 1.5 metres high to its southern side, whilst its apron at the southern end is also quite pronounced and some 2 metres high. R.P. Sambrook, Trysor, 28 March 2013**SMR PRN:** DAT 36985**Relationships:**

Associated with 529505

**Photographs:**

SWC2012\_324 01/03/2013 Platform, looking south southwest, with platform NPRN 529505 on the left of the photograph by the reeds.

**NPRN:** 529507

**BANC Y GWYNGOED, TRACKWAY**

**TRACKWAY**

**NGR:** SN6786956511 Grid reference taken at point along linear site

**Altitude:** 313

**Period:** Post Medieval

**Broadclass:** Transport

**Form:** Earthwork

**Condition:** B

**Site Status:**

**Description:** This old trackway runs onto the mountain pasture at the northern end of Banc y Gwyngloed via a gate that leads out from enclosed farmland to the north. The first 135 metres of its course is defined by the drystone boundary walls of adjacent field enclosures which represent a post-medieval attempt to extend the boundary of farmed land onto the mountain. The trackway passes beyond the limits of these now abandoned fields and continues for another 600 metres, turning to the southeast, and eventually terminates just east of the Neolithic chambered cairn, Cerrig y Clochesti (NPRN 529508). Along much of its course it is a deep gully, apparently eroded over time, and hence difficult to walk along. The gully is up to 6 metres wide in places.  
R.P. Sambrook, Trysor, 28 March 2013

**SMR PRN:**

**Relationships:**

**Photographs:**

SWC2012_326	01/03/2013	The gateway, formerly on the boundary of the unenclosed land and a small plantation, on the trackway, looking west.
SWC2012_325	01/03/2013	Part of the trackway, looking west.

---

**NPRN:** 529508CERRIG CLOCHESTI, CHAMBERED  
CAIRN

CHAMBERED CAIRN?

**NGR:** SN6842756282 Grid reference taken at centre of site**Altitude:** 396**Period:** Neolithic?**Broadclass:** Religious Ritual and Funerary**Form:** Earthwork**Condition:** C**Site Status:****Description:**

This unusual monument appears to be an example of a Neolithic chambered cairn, which is a rare site type in south-west and mid-west Wales. Cerrig Clochesti was first described by Ceredigion antiquarian Trevor Lewis in 1927, when he partly excavated the site, although did not appreciate its unique characteristics in terms of Ceredigion's prehistoric monuments. Today it survives as a complex of features, most important of which are two large slabs of stone which were the capstones that originally covered two separate underground cists. Before Lewis recorded the site in 1927, these capstones had already been dragged off their chambers.

This record relates to the eastern cist. This seems to have been associated with the substantial amount of stone spread downslope, to the northeast of the cist.

The stone spread is almost 1 metre thick and presumably the remains of a cairn that completed the monument when it was first constructed. The whole monument measures about 8.5 metres long, northeast to southwest, and is widest at its northeastern end at 6 metres wide, narrowing to 3.5 metres wide at the southwestern end.

The cist is at the upper or southwestern end of the monument. The site was noted by Paul Sambrook during the 1990s and recorded in the regional Sites and Monuments Record at that time. It was noted then that the cists were lined with drystone revetment walls, although by 2012 denser vegetation across the site effectively obscures this detail. The cist is now about 1 metre long by 0.7 metres wide and 0.5 metres deep. Lewis, in 1927, recorded that the cists here were up to 'four feet' deep.

The capstone that once covered the cist is a massive slab of stone. It measures a little over 3 metres long, north to south, by 2 metres wide and is at least 0.40 metres thick. Interestingly, the slab is not earthfast, but has slid downslope to rest on the loose stones that formed the body of the associated cairn. There remains a gap between the bottom of the slab and most of the stones beneath it. R.P. Sambrook, Trysor, 28 March 2013

**SMR PRN:** DAT 36991**Relationships:****Photographs:**

SWC2012_331	01/03/2013	Cerrig Clochesti, looking southeast, the cist (ranging rod marks its position) and capstone of NPRN 529509 in the foreground with the cist and capstone of 529508 in the background.
SWC2012_329	01/03/2013	Cerrig Clochesti, looking south, the upright ranging rod is in the cist, with the large displaced capstone in front.
SWC2012_330	01/03/2013	Cerrig Clochesti, looking southwest, the upright ranging rod is in the cist, with the large displaced capstone to the right.
SWC2012_327	01/03/2013	Cerrig Clochesti, looking west, the cist where the person is standing, with the large capstone in the centre of the photo.
SWC2012_328	01/03/2013	Cerrig Clochesti, looking southeast, the cist on the right, with the large capstone in the centre of the photo.

**NPRN:** 529509**CERRIG CLOCHESTI, CIST****CIST****NGR:** SN6842356285 Grid reference taken at centre of site**Altitude:** 394**Period:** Neolithic?**Broadclass:** Religious Ritual and Funerary**Form:** Earthwork**Condition:** D**Site Status:****Description:**

This unusual monument appears to be an example of a Neolithic chambered cairn, which is a rare site type in south-west and mid-west Wales. Cerrig Clochesti was first described by Ceredigion antiquarian Trevor Lewis in 1927, when he partly excavated the site, although did not appreciate its unique characteristic in terms of Ceredigion's prehistoric monuments. Today it survives as a complex of features, most important of which are two large slabs of stone which were the capstones that originally covered two separate underground cists. Before Lewis recorded the site in 1927, these capstones had already been dragged off their chambers.

This record relates to the western cist. This seems to have been the smallest of the pair and, unlike its eastern neighbour, is not obviously associated with a stone cairn, although the thick grass and bilberry over the site may obscure such features. The site was noted by Paul Sambrook during the 1990s and recorded in the regional Sites and Monuments Record at that time. It was noted then that both cists were lined with drystone revetment walls, although by 2012 denser vegetation across the site effectively obscures this detail. The cist is now about 1.75 metres long by 1.5 metres wide and 0.7 metres deep. Lewis, in 1927, recorded that the cists here were up to 'four feet' deep. The capstone that once covered the cist is a very large slab of stone. It measures about 2 metres square and is at least 0.25 metres thick. The slab has been dragged a short distance downslope to the north, and now lies immediately below the cist. R.P. Sambrook, Trysor, 28 March 2013

**SMR PRN:****Relationships:****Photographs:**

SWC2012_333	01/03/2013	Cist (with upright ranging rod in it) and capstone of NPRN 528509, looking south.
SWC2012_332	01/03/2013	Cerrig Clochesti, looking southeast, the cist (ranging rod marks its position) and capstone of NPRN 529509 in the foreground with the cist and capstone of 529508 in the background.



**NPRN: 529510****BANC Y GWYNGOED, FOLD****SHEEP FOLD****NGR:** SN6823256038 Grid reference taken at centre of site **Altitude:** 451**Period:** Post Medieval? **Broadclass:** Agriculture and Subsistence**Form:** Earthwork **Condition:** D**Site Status:****Description:** A rough dry stone fold has been tacked onto the northeast side of cairn NPRN 303526 on the top of Banc y Gwyngloed. The fold is subrectangular with walls now spread up to 1 metre wide and only 0.30 metres high. It measures 8.5 metres north to south by 5 metres. J.J. Hall, Trysor, 25 March 2013.**SMR PRN:****Relationships:**

Associated with 303526

**Photographs:**

SWC2012\_334 01/03/2013 Fold attached to the northeast side of cairn, NPRN 303526, looking southwest.

**NPRN: 529511****CORS Y CLOCHYDD, CAIRN XX****CAIRN****NGR:** SN6794055548 Grid reference taken at centre of site **Altitude:** 387**Period:** Unknown **Broadclass:** Monument <By Form>**Form:** Earthwork **Condition:** C**Site Status:****Description:** A small stone cairn, measuring 2 metres in diameter and up to 0.40 metres high. It is covered by grass and moss. It is part of an extensive cairnfield across a level area north and west of Cors y Clochudd, NPRN 529109. R.P. Sambrook, Trysor, 28 March 2013**SMR PRN:****Relationships:**

Part of 529109

**Photographs:****NPRN: 529512****CORS Y CLOCHYDD, CAIRN XXI****RING CAIRN?****NGR:** SN6789055428 Grid reference taken at centre of site **Altitude:** 382**Period:** Bronze Age? **Broadclass:** Religious Ritual and Funerary**Form:** Earthwork **Condition:** C**Site Status:****Description:** This cairn survives as a circular stone pile, with a hollow at its centre. It is 4 metres in diameter, by 0.40 metres high. The hollow is 1.25 metres in diameter and 0.60 metres deep. It may be a small ring cairn. It is part of an extensive cairnfield across a level area north and west of Cors y Clochudd, NPRN 529109. R.P. Sambrook, Trysor, 28 March 2013**SMR PRN:****Relationships:**

Part of 529109

**Photographs:**

**NPRN: 529513****BEDD Y PROFFWYDI, MOUNDS****PILLOW MOUND?****NGR:** SN6822454626 Grid reference taken at centre of site**Altitude:** 239**Period:** Medieval?;Post Medieval? **Broadclass:** Agriculture and Subsistence**Form:** Earthwork **Condition:** C**Site Status:**

**Description:** Ceredigion antiquarian Trevor Lewis recorded a tradition in 1927 that a series of linear mounds on the slopes above Pont y Cyf, Cwm Breffri were known as "Beddau'r Proffwydi" or the "Prophet's Graves". He excavated one of the group of six mounds, but reported no findings of archaeological significance. It seems that Lewis described a group of pillow mounds and when visited in 2012, one mound was identified here, which is undoubtedly a medieval or early post-medieval pillow mound. The steep slope is now clad in thick bracken and there is also badger activity in the same area. No certain evidence of the remaining 5 mounds described by Lewis could be detected. J.J. Hall, Trysor, 26 March 2013

**SMR PRN:** DAT 8207**Relationships:****Photographs:****NPRN: 529514****CRAIG IFAN, PLATFORM****HUT PLATFORM?****NGR:** SN6839754801 Grid reference taken at centre of site**Altitude:** 355**Period:** Unknown **Broadclass:** Domestic**Form:** Earthwork **Condition:** C**Site Status:**

**Description:** A possible circular hut platform, which measures 6 metres in diameter, cut into a west-southwest facing slope. The feature could be natural, but the change in vegetation across the platform, compared with the surrounding landscape may indicate that it is artificial. It seems to have a very definite negative and positive edges. J.J. Hall, Trysor, 26 March 2013

**SMR PRN:****Relationships:****Photographs:**

SWC2012\_335 02/03/2013 Possible hut platform, looking west southwest.

**NPRN: 529515****ESGAIR HIR, STRUCTURE****SHELTER?;SHEEP FOLD?****NGR:** SN6851755049 Grid reference taken at centre of site**Altitude:** 392**Period:** Medieval?;Post Medieval? **Broadclass:** Agriculture and Subsistence**Form:** Other Structure **Condition:** C**Site Status:**

**Description:** A small drystone structure adjacent to the northwest side of a mountain stream. It measures 4 metres square and is revetted into the slope to a depth of 0.60 metres on three sides. The southeastern side, facing the stream, is defined by a low wall base, partially obscured by vegetation. An estate map of 1791 drawn by Thomas Lewis of Lands in the Parish of Prysg and Carfan shows a rectangular structure at this location called Magwyr Brynpoeth. J.J. Hall, Trysor, 26 March 2013

**SMR PRN:****Relationships:****Photographs:**

SWC2012\_336 02/03/2013 Small drystone structure, looking north northwest.

**NPRN: 529516****BRYN POETH, CAIRN II****CAIRN****NGR:** SN6845255118 Grid reference taken at centre of site **Altitude:** 397**Period:** Bronze Age **Broadclass:** Religious Ritual and Funerary**Form:** Earthwork **Condition:** C**Site Status:** SAM

**Description:** A Bronze Age funerary cairn, which measures 5 metres in diameter and is up to 0.50 metres high. There is a hollow, 1.5 metres in diameter in the centre of the cairn, within which is an opened and exposed cist, measuring 1 metre x 0.75 metres and 0.25 metres deep. A large edge set stone slab lays to the north side of the cist and presumably originally covered it. 1.5 metres to the east-southeast of the cairn is an upright stone, 0.30 metres high, NPRN 529096, which may be a marker stone contemporary with the cairn. J.J. Hall, Trysor, 26 March 2013

**SMR PRN:** DAT 9028**Relationships:**

Associated with 529096

**Photographs:**

SWC2012_338	02/03/2013	Bronze Age cairn, looking east.
SWC2012_339	02/03/2013	Bronze Age cairn, looking northwest, with stone NPRN 529096, in the foreground.

**NPRN: 529517****BRYN POETH, CAIRN I****CAIRN****NGR:** SN6844655118 Grid reference taken at centre of site **Altitude:** 399**Period:** Bronze Age **Broadclass:** Religious Ritual and Funerary**Form:** Earthwork **Condition:** C**Site Status:** SAM

**Description:** A low, stone cairn, 2.5 metres in diameter, with what appears to be a cist cover still in place, exposed on top of the mound. It lies just to the west of cairn NPRN 529516. J.J. Hall, Trysor, 26 March 2013

**SMR PRN:****Relationships:****Photographs:**

SWC2012_342	02/03/2013	Stone cairn, looking east.
SWC2012_343	02/03/2013	Detail of possible cist cover in cairn NPRN 529517, looking west.

**NPRN: 529518****BRYN POETH, SHELTER I****SHELTER****NGR:** SN6844855286 Grid reference taken at centre of site **Altitude:** 391**Period:** Medieval?;Post Medieval? **Broadclass:** Monument <By Form>**Form:** Earthwork **Condition:** C**Site Status:**

**Description:** A small shelter, defined by edge-set slabs, measuring 1.5 metres square and up to 0.40 metres high. It is cut into the hill slope on its northern and western sides. J.J. Hall, Trysor, 26 March 2013

**SMR PRN:****Relationships:****Photographs:**

**NPRN:** 529519

BRYN POETH, LONG HUT II

LONG HUT

**NGR:** SN6845555298 Grid reference taken at centre of site**Altitude:** 395**Period:** Medieval?;Post Medieval? **Broadclass:** Domestic**Form:** Earthwork **Condition:** C**Site Status:**

**Description:** A ruined, drystone long hut, which measures perhaps 10 metres long, north to south, and is about 3.5 metres wide. It stands on an artificial mound or platform, which lies at right angles to the contours of the southeast facing slope. The walls of the structure are up to 0.80 metres thick and stand up to 0.60 metres high. There is an entrance at the centre of the western lateral wall. J.J. Hall, Trysor, 26 March 2013

**SMR PRN:** DAT 8531**Relationships:****Photographs:**

SWC2012\_344 02/03/2013 Long hut, looking south

**NPRN:** 529520

BANC Y GWYNGOED, STRUCTURE II

LONG HUT?

**NGR:** SN6831355730 Grid reference taken at centre of site**Altitude:** 420**Period:** Medieval?;Post Medieval? **Broadclass:** Domestic**Form:** Earthwork **Condition:** C**Site Status:**

**Description:** This structure appears to be a long hut, but it is so obscured by reeds, grass and moss that little can be said apart from its general form and size. It is situated on a natural, sheltered terrace at the base of a south-southeast facing slope. The wall bases of a rectangular structure measuring about 8 metres south-southeast to north-northwest, by 4.5 metres wide, can be made out within the reed cover. J.J. Hall, Trysor, 26 March 2013

**SMR PRN:** DAT 36066**Relationships:****Photographs:****NPRN:** 529521

BANC Y GWYNGOED, STRUCTURE I

SHELTER?

**NGR:** SN6830055695 Grid reference taken at centre of site**Altitude:** 423**Period:** Medieval?;Post Medieval? **Broadclass:** Monument <By Form>**Form:** Earthwork **Condition:** C**Site Status:**

**Description:** This structure is hidden in thick reed growth, but a stony bank can be made out, measuring between 0.70 metres and 1 metre thick, curving around to form a semi-circular bank, measuring 4 metres south-southeast to north-northwest across the arc from side to side. It is likely that this is a shelter or fold ancillary to the nearby long hut NPRN 529520. J.J. Hall, Trysor, 26 March 2013

**SMR PRN:** DAT 36992**Relationships:****Photographs:**

**NPRN:** 529522

CORS Y CLOCHYDD, CAIRN VII

CAIRN

**NGR:** SN6797055569 Grid reference taken at centre of site

**Altitude:** 398

**Period:** Unknown **Broadclass:** Monument <By Form>

**Form:** Earthwork **Condition:** C

**Site Status:**

**Description:** A small stone cairn, measuring 1 metre in diameter and up to 0.30 metres high and covered by moss and bilberry. It is part of an extensive cairnfield across a level area north and west of Cors y Clochydd, NPRN 529109. J.J. Hall, Trysor, 26 March 2013

**SMR PRN:**

**Relationships:**

Part of 529109

**Photographs:**

**NPRN:** 529523

WAUN CLAWDD, SHELTER

SHELTER

**NGR:** SN6767155500 Grid reference taken at centre of site

**Altitude:** 388

**Period:** Medieval?;Post Medieval? **Broadclass:** Monument <By Form>

**Form:** Ruin **Condition:** D

**Site Status:**

**Description:** A dry stone shelter, now ruinous, which stands on a slightly raised platform. It measures 4 metres long, north to south, by 2.5 metres wide. Its walls are 0.70 metres thick. J.J. Hall, Trysor, 26 March 2013

**SMR PRN:**

**Relationships:**

**Photographs:**

**NPRN:** 529524

WAUN CLAWDD, SUNKEN SHELTER I

SUNKEN SHELTER

**NGR:** SN6763355494 Grid reference taken at centre of site

**Altitude:** 384

**Period:** Medieval?;Post Medieval? **Broadclass:** Monument <By Form>

**Form:** Other Structure **Condition:** C

**Site Status:**

**Description:** This dry stone structure appears to be a sunken shelter. It consists of a 1 metre wide gully, 7 metres long northeast to southwest, revetted into the slope along its northwestern side. A 1 metre wide bank, 0.3 metres high, forms its southwest side. The northeast end is left open. J.J. Hall, Trysor, 26 March 2013

**SMR PRN:** DAT 37000?

**Relationships:**

**Photographs:**

SWC2012\_345 02/03/2013 Sunken shelter, looking north.

**NPRN:** 529525

WAUN CLAWDD, STRUCTURE I

STRUCTURE

**NGR:** SN6759655498 Grid reference taken at centre of site**Altitude:** 377**Period:** Medieval?;Post Medieval? **Broadclass:** Unassigned**Form:** Other Structure **Condition:** C**Site Status:****Description:** This structure consists of two parallel stone banks, between 0.70 and 0.80 metres thick and up to 0.30 metres high, on a north east to southwest axis. Overall it measures 5 metres long, by 2.75 metres wide. The northeast end is left open. J.J. Hall, Trysor, 26 March 2013**SMR PRN:** DAT 37002?**Relationships:****Photographs:****NPRN:** 529526

CORS Y CLOCHYDD, STONE PILE

CAIRN

**NGR:** SN6771155500 Grid reference taken at centre of site**Altitude:** 387**Period:** Unknown **Broadclass:** Monument <By Form>**Form:** Earthwork **Condition:** C**Site Status:****Description:** A small stone cairn, measuring 2 metres in diameter and up to 0.40 metres high and covered by moss. It is part of an extensive cairnfield across a level area north and west of Cors y Clochudd NPRN 529109. J.J. Hall, Trysor, 26 March 2013**SMR PRN:****Relationships:**

Part of 529109

**Photographs:****NPRN:** 529527

CRAIG TWRCH, SUNKEN SHELTER

SUNKEN SHELTER

**NGR:** SN6754050252 Grid reference taken at centre of site**Altitude:** 300**Period:** Medieval?;Post Medieval? **Broadclass:** Monument <By Form>**Form:** Earthwork **Condition:** C**Site Status:****Description:** A well-preserved sunken shelter. It measures 8 metres southwest to northeast, by 4 metres wide. Internally the gully is just 1.25 metres wide. It is open at the northeast end, with low, stone wall bases forming the other three sides. R.P. Sambrook, Trysor, 28 March 2013**SMR PRN:** DAT 46004**Relationships:****Photographs:**

SWC2012_346	03/03/2013	Sunken shelter, looking east.
SWC2012_347	03/03/2013	Sunken shelter, looking northeast.

**NPRN: 529528**

CRAIG TWRCH, CAIRN XIV

CAIRN

**NGR:** SN6750250154 Grid reference taken at centre of site **Altitude:** 341**Period:** Unknown **Broadclass:** Monument <By Form>**Form:** Earthwork **Condition:** C**Site Status:****Description:** A stone cairn, measuring 3.5 metres in diameter and just 0.10 metres high. It sits on a natural terrace which slopes to the southeast, overlooking the Twrch valley to the south. It is one of a group of similar cairns in a small cairnfield, NPRN 529110. R.P. Sambrook, Trysor, 28 March 2013**SMR PRN:****Relationships:**

Part of 529110

**Photographs:**

SWC2012\_348 03/03/2012 Cairn, looking north northwest.

**NPRN: 529529**

CRAIG TWRCH, STRUCTURE II

STRUCTURE

**NGR:** SN6746950198 Grid reference taken at centre of site **Altitude:** 401**Period:** Medieval?;Post Medieval? **Broadclass:** Unassigned**Form:** Ruin **Condition:** D**Site Status:****Description:** A dry stone structure, measuring 5 metres long, south-southwest to north-northeast, by 3.5 metres wide. Its low wall bases are up to 1 metre wide. It appears to have been left open at its northeastern end. R.P. Sambrook, Trysor, 28 March 2013**SMR PRN:** DAT 46006**Relationships:****Photographs:**

SWC2012\_349 03/03/2013 Drystone structure, looking south southeast.

SWC2012\_094 02/02/2013 Stone pile at southern end of Bryngwyn Bach, looking north, with mound NPRN 529258 in front to its southeast.

**NPRN: 529531**

CRAIG TWRCH, CAIRN XIII

CAIRN

**NGR:** SN6741950146 Grid reference taken at centre of site **Altitude:** 434**Period:** Unknown **Broadclass:** Monument <By Form>**Form:** Earthwork **Condition:** C**Site Status:****Description:** A small, moss-covered cairn. It measures 2.5 metres in diameter and is 0.20 metres high. It is one of a group in a small cairnfield, NPRN 529110. R.P. Sambrook, Trysor, 28 March 2013**SMR PRN:****Relationships:**

Part of 529110

**Photographs:**

SWC2012\_350 03/03/2013 Stone pile, looking north.

**NPRN: 529532****CRAIG TWRCH, STRUCTURE V****LONG HUT?;SHEEP FOLD?****NGR:** SN6689849874 Grid reference taken at centre of site**Altitude:** 442**Period:** Medieval?;Post Medieval? **Broadclass:** Domestic**Form:** Other Structure **Condition:** D**Site Status:**

**Description:** A dry stone structure, probably a long hut or sheepfold, located at the base of a steep south-southeast facing slope, measuring 6 metres long, east-northeast to west-southwest. It is crudely built of large stones, with walls up to 1 metre wide and 0.75 metres high. It is revetted into the slope on its north-northwest side. A wall runs for 6 metres northeast off the east-northeast end of the structure. R.P. Sambrook, Trysor, 28 March 2013

**SMR PRN:****Relationships:****Photographs:**

SWC2012_351	03/03/2013	Long hut or sheep fold, looking south southeast.
SWC2012_352	03/03/2013	Long hut or sheep fold, looking east.

**NPRN: 529533****CRAIG TWRCH, CAIRN X****CAIRN****NGR:** SN662249362 Grid reference taken at centre of site**Altitude:** 442**Period:** Bronze Age **Broadclass:** Religious Ritual and Funerary**Form:** Earthwork **Condition:** C**Site Status:**

**Description:** A large and well-preserved cairn, set on top of a natural outcrop in a prominent position. It measures about 9 metres by 8 metres and stands up to 1 metre high. A small shelter, NPRN 529682, has been built on top of the cairn. R.P. Sambrook, Trysor, 28 March 2013

**SMR PRN:****Relationships:****Photographs:**

SWC2012_353	03/03/2013	Stone cairn on a natural outcrop, looking south.
SWC2012_354	03/03/2013	Stone cairn on a natural outcrop, looking north.

**NPRN: 529534****CRAIG TWRCH, CAIRN IV****CAIRN****NGR:** SN6617849169 Grid reference taken at centre of site**Altitude:** 419**Period:** Bronze Age **Broadclass:** Religious Ritual and Funerary**Form:** Earthwork **Condition:** C**Site Status:**

**Description:** A Bronze Age funerary cairn which measures 4 metres in diameter and is 0.30 metres high. It is now grass and moss-covered. The cairn is part of cairn cemetery NPRN 529692. R.P. Sambrook, Trysor, 28 March 2013

**SMR PRN:** DAT 36029**Relationships:**

Part of 529692

**Photographs:**

SWC2012_355	03/03/2013	Stone cairn, looking south.
-------------	------------	-----------------------------



**NPRN: 529535**

BWLCH BLAENCORN, CAIRN I

CAIRN

**NGR:** SN6438047681 Grid reference taken at centre of site**Altitude:** 401**Period:** Bronze Age**Broadclass:** Religious Ritual and Funerary**Form:** Earthwork**Condition:** D**Site Status:**

**Description:** This is a damaged Bronze Age cairn. It consists of a circular stone mound, 10 metres in diameter and just 0.10 metres high. Much of the stone seems to have been robbed out and the feature is now grassed over, although stone can still be felt if the surface is prodded.  
R.P.Sambrook, Trysor, 26 March 2013

**SMR PRN:****Relationships:****Photographs:**

SWC2012\_356 04/03/2013 Stone spread, probably formerly a Bronze Age cairn, looking south.

**NPRN: 529536**

BWLCH YFFIN, COTTAGE

COTTAGE

**NGR:** SN6462748062 Grid reference taken at centre of site**Altitude:** 366**Period:** Post Medieval**Broadclass:** Domestic**Form:** Ruin**Condition:** D**Site Status:**

**Description:** The badly ruined site of a cottage, which was still in occupation at the end of the 19th century, as it appears on the 1888 1:2500 Ordnance Survey map. All that now survives are the lower parts of the walls, which show that this was a two-roomed building, measuring 7 metres long, north to south, by 4.25 metres wide. The internal rooms were of similar size. There appears to have been a small outbuilding attached to the western side of the house. R.P.Sambrook, Trysor, 26 March 2013

**SMR PRN:****Relationships:****Photographs:**

SWC2012\_357 04/03/2013 Ruins of a cottage, looking south.

**NPRN: 529537**

BUARTH YR OEN, TRACKWAY

PEAT CUTTERS TRACK

**NGR:** SN6512047941 Grid reference taken at point along linear site**Altitude:** 347**Period:** Post Medieval?**Broadclass:** Transport**Form:** Earthwork**Condition:** C**Site Status:**

**Description:** This old peat cutters' track zig-zags from an area of turlary on Craig y Twrch down a very steep gully to Buarth yr Oen farm. The trackway has been cut into the slope in the form of a gully, with material then cast to one side to form a broad earth and stone bank. R.P.Sambrook, Trysor, 26 March 2013

**SMR PRN:** DAT 34671**Relationships:****Photographs:**

SWC2012\_358 04/03/2013 Peat cutters track that zig zags down the slope.

**NPRN: 529538**

CRAIG TWRCH, LONG HUT I

LONG HUT

**NGR:** SN6513447970 Grid reference taken at centre of site**Altitude:** 348**Period:** Medieval?;Post Medieval? **Broadclass:** Domestic**Form:** Ruin **Condition:** C**Site Status:**

**Description:** A long hut, situated in a sheltered position, high in the valley of a mountain stream that runs down the east-facing slopes of Craig Twrch. The hut measures 5.25 metres long north to south, by 3.25 metres wide. Only low wall bases survive of this drystone structure, up to 0.80 metres wide and 0.60 metres high. The structure stands on an artificial platform, which is most noticeable at the southern end, where it is a raised, positive feature. R.P.Sambrook, Trysor, 26 March 2013

**SMR PRN:** DAT 34672**Relationships:****Photographs:**

SWC2012\_359 04/03/2013 Long hut, looking southeast.

**NPRN: 529539**

CRAIG TWRCH, PLATFORM II

PLATFORM?

**NGR:** SN6513247976 Grid reference taken at centre of site**Altitude:** 348**Period:** Medieval?;Post Medieval? **Broadclass:** Monument <By Form>**Form:** Earthwork **Condition:** C**Site Status:**

**Description:** This appears to be an earthwork platform terraced into the east-southeast facing slope. The fan cut into the slope at the northeast end of the platform is discernable, with a bank to its southwest side. There is however no obvious evidence of a levelled area in front of this cut, and the feature may in fact be natural or the product of quarrying associated with an adjacent structure (NPRN 529538). R.P.Sambrook, Trysor, 26 March 2013

**SMR PRN:****Relationships:****Photographs:**

SWC2012\_360 04/03/2013 Possible platform, looking north.

**NPRN: 529540**

CRAIG TWRCH, STONE BANK

BANK (EARTHWORK)

**NGR:** SN6523048065 Grid reference taken at point along linear site**Altitude:** 374**Period:** Medieval?;Post Medieval? **Broadclass:** Monument <By Form>**Form:** Earthwork **Condition:** V**Site Status:**

**Description:** A denuded stone bank, which runs northwest to southeast along the upper side of a natural terrace below crags along the Craig Twrch escarpment. It is 0.60 metres wide and up to 0.30 metres high. R.P.Sambrook, Trysor, 26 March 2013

**SMR PRN:****Relationships:**

Part of 529113

**Photographs:**

**NPRN: 529541**

CRAIG TWRCH, LONG HUT II

LONG HUT

**NGR:** SN6524748046 Grid reference taken at centre of site**Altitude:** 366**Period:** Medieval?;Post Medieval? **Broadclass:** Domestic**Form:** Ruin **Condition:** D**Site Status:****Description:** A two-celled, drystone structure measuring 7 metres long, northeast to southwest, by 4 metres wide. The northeast cell is smaller than the southwest cell. R.P.Sambrook, Trysor, 26 March 2013**SMR PRN:****Relationships:**

Part of 529113

**Photographs:**

SWC2012\_361 04/03/2013 Long hut, looking southeast.

**NPRN: 529542**

CRAIG TWRCH, SHELTER IV

SHELTER

**NGR:** SN6520448027 Grid reference taken at centre of site**Altitude:** 359**Period:** Medieval?;Post Medieval? **Broadclass:** Monument <By Form>**Form:** Other Structure **Condition:** D**Site Status:****Description:** A sub-rectilinear shelter, measuring 3.5 metres long, east to west, by 3 metres wide. Its drystone walls are up to 0.60 metres wide and stand up to 0.60 metres high. A large natural boulder is incorporated into the western side of the structure. R.P.Sambrook, Trysor, 26 March 2013**SMR PRN:****Relationships:**

Part of 529113

**Photographs:**

SWC2012\_362 04/03/2013 Shelter, looking north

**NPRN: 529543**

CRAIG TWRCH, SHELTER III

SHELTER

**NGR:** SN6518148024 Grid reference taken at centre of site**Altitude:** 360**Period:** Medieval?;Post Medieval? **Broadclass:** Monument <By Form>**Form:** Ruin **Condition:** D**Site Status:****Description:** A sub-rectilinear shelter, measuring 3.5 metres long, north to south, by 3 metres wide. Its drystone walls stand up to 0.60 metres high on the northern end. But it is otherwise very ruinous, and reduced almost to ground level. R.P.Sambrook, Trysor, 26 March 2013**SMR PRN:****Relationships:**

Part of 529113

**Photographs:**

SWC2012\_363 04/03/2013 Shelter, looking north northwest.

**NPRN:** 529544

CRAIG TWRCH, EARTHWORK BANK I

BOUNDARY BANK

**NGR:** SN6550148222 Grid reference taken at point along linear site

**Altitude:** 379

**Period:** Medieval?;Post Medieval? **Broadclass:** Monument <By Form>

**Form:** Earthwork

**Condition:** D

**Site Status:**

**Description:** This appears to be a denuded boundary bank, running north to south. It is a low bank, less than 0.15 metres high with stone blocks along its western side. R.P.Sambrook, Trysor, 26 March 2013

**SMR PRN:**

**Relationships:**

**Photographs:**

---

**NPRN:** 529545

CRAIG TWRCH, SHELTER I

SHELTER?

**NGR:** SN6543748213 Grid reference taken at centre of site

**Altitude:** 380

**Period:** Medieval?;Post Medieval? **Broadclass:** Monument <By Form>

**Form:** Other Structure

**Condition:** D

**Site Status:**

**Description:** A small shelter, measuring 2 metres square and defined by low wall bases. It is built against a natural outcrop. R.P.Sambrook, Trysor, 26 March 2013

**SMR PRN:**

**Relationships:**

**Photographs:**

---

**NPRN: 529546****CRAIG TWRCH, DWELLING****DWELLING****NGR:** SN6561148356 Grid reference taken at centre of site**Altitude:** 398**Period:** Medieval?;Post Medieval? **Broadclass:** Domestic**Form:** Earthwork **Condition:** C**Site Status:**

**Description:** This is the site of a substantial dwelling, measuring 20 metres long, southwest to northeast, by up to 5 metres wide and divided into three compartments or cells. A small extension has been added to the southern side of the northeastern end of the building, this measuring 2 metres wide by 4 metres long. The entire structure survives only as wall bases, which are generally 1 metre wide and up to 1 metre high in places. Presumably a timber and clom structure originally stood on this foundation. The site is partly obscured by reed growth around and within the building, but its grassed-over wall bases are clearly visible during the winter months. R.P.Sambrook, Trysor, 26 March 2013

**SMR PRN:** DAT 36044**Relationships:**

Associated with 529547

**Photographs:**

SWC2012_364	04/03/2013	Large longhouse or dwelling, now an earthwork, looking west southwest.
SWC2012_365	04/03/2013	Large longhouse or dwelling, now an earthwork, looking southwest.
SWC2012_366	04/03/2013	Large longhouse or dwelling, now an earthwork, looking southwest.

**NPRN: 529547****CRAIG TWRCH, ENCLOSURE II****ENCLOSURE****NGR:** SN6559948373 Grid reference taken at centre of site**Altitude:** 396**Period:** Medieval?;Post Medieval? **Broadclass:** Monument <By Form>**Form:** Earthwork **Condition:** C**Site Status:**

**Description:** An enclosure defined by low, rounded banks which measure 0.70 metres wide and 0.30 metres high. It lies on the north side of building NPRN 529546 and measures about 14 metres by 25 metres. R.P.Sambrook, Trysor, 26 March 2013

**SMR PRN:****Relationships:**

Associated with 529546

**Photographs:**

**NPRN:** 529548

CRAIG TWRCH, ENCLOSURE I

ENCLOSURE

**NGR:** SN6574348410 Grid reference taken at centre of site

**Altitude:** 383

**Period:** Medieval?;Post Medieval? **Broadclass:** Monument <By Form>

**Form:** Earthwork **Condition:** D

**Site Status:**

**Description:** An enclosure defined by a stony bank, with one side formed by a natural rock outcrop. It measures about 40 metres northeast to southwest by 35 metres. The bank is 1 metre wide and up to 0.50 metres high and included relatively large stone blocks. R.P.Sambrook, Trysor, 26 March 2013

**SMR PRN:**

**Relationships:**

**Photographs:**

---

**NPRN:** 529549

CRAIG TWRCH, STRUCTURE III

SHELTER?;SHEEP FOLD?

**NGR:** SN6574848397 Grid reference taken at centre of site

**Altitude:** 380

**Period:** Medieval?;Post Medieval? **Broadclass:** Agriculture and Subsistence

**Form:** Other Structure **Condition:** D

**Site Status:**

**Description:** A rough shelter or fold, measuring 5.5 metres long, northwest to southeast, by 3.5 metres wide. The drystone walls are up to 1 metre wide and 0.60 metres high and built of relatively large stone blocks. It sits within an enclosure (NPRN 529548). R.P.Sambrook, Trysor, 26 March 2013

**SMR PRN:**

**Relationships:**

**Photographs:**

SWC2012\_367 04/03/2013 Rough shelter, looking northwest.

---

**NPRN: 529550****CRAIG TWRCH, PLATFORM I****PLATFORM****NGR:** SN6577448379 Grid reference taken at centre of site**Altitude:** 372**Period:** Medieval?;Post Medieval? **Broadclass:** Monument <By Form>**Form:** Earthwork **Condition:** C**Site Status:**

**Description:** An earthwork platform which is built at right-angles to the contour on a south-southeast facing slope on Craig Twrch. Overall, it measures up to 14 metres long, south-southeast to north-northwest, by 6 metres wide. The fan rises up to 2 metres high at the northern end and the apron at the southern end is up to 1 metre high and has stone revetting around its sides. The levelled area measures 10 metres by 6 metres. R.P.Sambrook, Trysor, 26 March 2013

**SMR PRN:****Relationships:****Photographs:**

SWC2012_368	04/03/2013	Earthwork platform, looking south southeast.
SWC2012_369	04/03/2013	Earthwork platform, NPRN 529550, in the foreground with shelter, NPRN 529551, beyond, looking east northeast.
SWC2012_372	04/03/2013	The south southeast end of the platform viewed from below, looking northeast,

---

**NPRN: 529551****CRAIG TWRCH, STRUCTURE IV****SHELTER****NGR:** SN6577548387 Grid reference taken at centre of site**Altitude:** 372**Period:** Medieval?;Post Medieval? **Broadclass:** Monument <By Form>**Form:** Earthwork **Condition:** D**Site Status:**

**Description:** A rough shelter or fold, which is located adjacent to the northern side of platform NPRN 529550, from which it is separated by a drainage gully. It measures 3.5 metres long by 3.5 metres wide. The drystone walls are in poor condition. R.P.Sambrook, Trysor, 26 March 2013

**SMR PRN:****Relationships:****Photographs:**

SWC2012_370	04/03/2013	Shelter, NPRN 529551, in the background, with earthwork platform, NPRN 529550, in the foreground, looking east northeast.
-------------	------------	---

---

**NPRN:** 529552

CRAIG TWRCH, LONG HUT III

LONG HUT

**NGR:** SN6585648375 Grid reference taken at centre of site

**Altitude:** 345

**Period:** Medieval?;Post Medieval? **Broadclass:** Domestic

**Form:** Ruin **Condition:** D

**Site Status:**

**Description:** A long hut, situated on the outer edge of a narrow, natural terrace. The hut measures 8 metres southwest to northeast by 3.5 metres wide. Only low wall bases survive in the form of stony banks, up to 0.80 metres wide and 0.40 metres high. The structure is revetted into the slope on the northwest side. R.P.Sambrook, Trysor, 26 March 2013

**SMR PRN:**

**Relationships:**

**Photographs:**

SWC2012\_371 04/03/2013 Long hut, looking southeast.

**NPRN:** 529553

CRAIG Y FRAN, SHELTER III

SHELTER

**NGR:** SN6587948604 Grid reference taken at centre of site

**Altitude:** 401

**Period:** Medieval?;Post Medieval? **Broadclass:** Monument <By Form>

**Form:** Other Structure **Condition:** D

**Site Status:**

**Description:** A drystone shelter, roughly built, which measures 3.5 metres long, southwest to northeast, by 3 metres wide. Its walls stand up to 0.80 metres high and are 0.70 metres wide, with a natural rock outcrop forming its northwest side. R.P.Sambrook, Trysor, 26 March 2013

**SMR PRN:** DAT 36041

**Relationships:**

**Photographs:**

SWC2012\_373 04/03/2013 Drystone shelter, looking east.

**NPRN:** 529554

CRAIG Y FRAN, LONG HUT

LONG HUT

**NGR:** SN6592948636 Grid reference taken at centre of site

**Altitude:** 394

**Period:** Medieval?;Post Medieval? **Broadclass:** Domestic

**Form:** Other Structure **Condition:** C

**Site Status:**

**Description:** A roughly built, drystone long hut, measuring 6.5 metres long, south-southwest to north-northeast, by up to 4 metres wide. It is located in the lee of a rocky outcrop. R.P.Sambrook, Trysor, 26 March 2013

**SMR PRN:** 36038

**Relationships:**

**Photographs:**

SWC2012\_374 04/03/2013 Drystone shelter, looking northeast.



**NPRN:** 529555

CRAIG TWRCH, FOLD

SHEEP FOLD?

**NGR:** SN6594048668 Grid reference taken at centre of site **Altitude:** 400

**Period:** Medieval?;Post Medieval? **Broadclass:** Agriculture and Subsistence

**Form:** Other Structure **Condition:** D

**Site Status:**

**Description:** A small fold, which is found at the top of a rocky outcrop. Its walls are of rough, dry stone construction, but now reduced to less than 0.30 metres in height. It measures 5 metres long, west-southwest by east-northeast. R.P.Sambrook, Trysor, 26 March 2013

**SMR PRN:**

**Relationships:**

**Photographs:**

SWC2012\_375 04/03/2013 Drystone structure, maybe a fold, looking east northeast.

**NPRN:** 529556

CRAIG TWRCH, CAIRN I

CAIRN

**NGR:** SN6600848860 Grid reference taken at centre of site **Altitude:** 412

**Period:** Bronze Age? **Broadclass:** Religious Ritual and Funerary

**Form:** Earthwork **Condition:** C

**Site Status:**

**Description:** A probable Bronze Age cairn, which measures 2.25 metres in diameter and is up to 0.40 metres high. It is located on a rocky ridge and incorporates some of the bedrock into its northwestern side, making the cairn rather inconspicuous. R.P.Sambrook, Trysor, 26 March 2013

**SMR PRN:**

**Relationships:**

**Photographs:**

SWC2012\_376 04/03/2013 Stone pile, possibly a Bronze Age cairn, looking northeast.

**NPRN:** 529557

CRAIG Y FRAN, SHELTER II

SHELTER

**NGR:** SN6591048622 Grid reference taken at centre of site **Altitude:** 395

**Period:** Medieval?;Post Medieval? **Broadclass:** Monument <By Form>

**Form:** Earthwork **Condition:** D

**Site Status:**

**Description:** A roughly constructed, drystone shelter measuring 5 metres long, northeast to southwest, by 3 metres wide. It may have been left open at its northeastern end. R.P.Sambrook, Trysor, 26 March 2013

**SMR PRN:** DAT 36042

**Relationships:**

**Photographs:**

SWC2012\_377 04/03/2013 Rough, drystone shelter, looking east.

**NPRN: 529558**

BANC TY HEN, WALL

WALL

**NGR:** SN6566748729 Grid reference taken at point along linear site**Altitude:** 404**Period:** Post Medieval?**Broadclass:** Monument <By Form>**Form:** Earthwork**Condition:** D**Site Status:**

**Description:** This is a ruinous boundary wall, which starts at this grid reference and runs north-northeast to south-southwest for 125 metres. It is generally 0.40 metres wide but now only a low feature. R.P.Sambrook, Trysor, 26 March 2013

**SMR PRN:****Relationships:**

Associated with 529698

**Photographs:**

SWC2012\_378 04/03/2013 Drystone wall, looking south southwest.

**NPRN: 529559**

TALCEN Y CNWCH, HOLLOW

QUARRY?;PLATFORM?

**NGR:** SN6773054415 Grid reference taken at centre of site**Altitude:** 385**Period:** Unknown**Broadclass:** Monument <By Form>**Form:** Earthwork**Condition:** C**Site Status:**

**Description:** This hollow has been cut into the northwest facing slope, creating a fairly level terrace, about 9 metres, west-southwest to east-northeast, by 4 metres wide. It could be a platform, or possibly a quarry feature, although there is no associated spoil tip. R.P.Sambrook, Trysor, 26 March 2013

**SMR PRN:****Relationships:****Photographs:**

SWC2012\_379 05/03/2013 Hollow, looking west.

**NPRN: 529560**

TALCEN Y CNWCH, QUARRY

QUARRY

**NGR:** SN6784454321 Grid reference taken at centre of site**Altitude:** 388**Period:** Post Medieval?**Broadclass:** Industrial**Form:** Earthwork**Condition:** C**Site Status:**

**Description:** A series of quarry pits and low spoil mounds extends over an area of some 30 square metres here. A line of deeper pits have been worked along the western edge of this area. The spoil includes considerable quantities of a thin, but hard, slaty rock. R.P.Sambrook, Trysor, 26 March 2013

**SMR PRN:****Relationships:****Photographs:**

**NPRN:** 529561

CNWCH, WALL

WALL

**NGR:** SN6803554196 Grid reference taken at centre of site

**Altitude:** 395

**Period:** Post Medieval

**Broadclass:** Monument <By Form>

**Form:** Earthwork

**Condition:** C

**Site Status:**

**Description:** A line of stones, 0.50 metres wide and 0.20 metres high, which may have been laid below a long-removed boundary fence. It runs for 6 metres and joins boundary bank NPRN 529699 at its southeast end. R.P.Sambrook, Trysor, 26 March 2013

**SMR PRN:**

**Relationships:**

**Photographs:**

**NPRN:** 529562

CNWCH, QUARRY

QUARRY?

**NGR:** SN6792554215 Grid reference taken at centre of site

**Altitude:** 388

**Period:** Unknown

**Broadclass:** Industrial

**Form:** Earthwork

**Condition:** D

**Site Status:**

**Description:** This is a prominent rocky outcrop, which runs west-southwest to east-northeast. A hard slate is exposed which has been quarried out in several places along the line of its bedding planes. R.P.Sambrook, Trysor, 26 March 2013

**SMR PRN:**

**Relationships:**

**Photographs:**

SWC2012\_380 05/03/2013 Quarry, looking west.

**NPRN:** 529563

CNWCH, CULTIVATION MARKS III

CULTIVATION MARKS

**NGR:** SN6802654180 Grid reference taken at centre of site

**Altitude:** 373

**Period:** Post Medieval?

**Broadclass:** Agriculture and Subsistence

**Form:** Earthwork

**Condition:** C

**Site Status:**

**Description:** A narrow strip of ridge and furrow cultivation marks across the high, narrow ridge-top along the northern side of the Rhydgog valley. They lie within the field parcel created by the earthwork bank NPRN 529699. The cultivation ridges are quite broad, measured at 2 metres from furrow to furrow, and may represent post-medieval farming associated with Rhydgog Uchaf farm, a little over 200 metres to the west. However, late 19th century Ordnance Survey maps show that the field defined by bank NPRN 529699 was a conifer plantation and the ploughing here, and on the slopes to the southeast (NPRN 529565), may represent the preparation of the slopes prior to planting trees. R.P.Sambrook, Trysor, 26 March 2013

**SMR PRN:**

**Relationships:**

**Photographs:**

**NPRN:** 529564

CNWCH, FENCE LINE

FENCE

**NGR:** SN6810054139 Grid reference taken at centre of site

**Altitude:** 374

**Period:** Post Medieval

**Broadclass:** Monument <By Form>

**Form:** Earthwork

**Condition:** D

**Site Status:**

**Description:** A line of stones, 12 metres long, which still has an old wooden post standing on the line, indicating that the stones must have been placed here to fill a gap below a long-disappeared fence line. R.P.Sambrook, Trysor, 26 March 2013

**SMR PRN:**

**Relationships:**

**Photographs:**

**NPRN:** 529565

CNWCH, CULTIVATION MARKS II

CULTIVATION MARKS

**NGR:** SN6812554105 Grid reference taken at a central point within an extensive site

**Altitude:** 375

**Period:** Post Medieval?

**Broadclass:** Agriculture and Subsistence

**Form:** Earthwork

**Condition:** C

**Site Status:**

**Description:** This extensive area of ridge and furrow cultivation ridges across the moderate to steep slopes overlooking Nant Rhysgog from the north. It may be the only physical evidence surviving of a coniferous plantation which cloaked the valley side in the 19th century and which appears on late 19th century Ordnance Survey maps. The ridges are fairly narrow, measured at 1 metre from furrow to furrow. R.P.Sambrook, Trysor, 26 March 2013

**SMR PRN:**

**Relationships:**

**Photographs:**

**NPRN:** 529566

CNWCH, EARTHWORK BANK II

BANK (EARTHWORK)

**NGR:** SN6813054093 Grid reference taken at point along linear site

**Altitude:** 376

**Period:** Post Medieval?

**Broadclass:** Monument <By Form>

**Form:** Earthwork

**Condition:** C

**Site Status:**

**Description:** This denuded boundary bank runs up the steep slope to the north side of the Rhysgog valley for perhaps 50 metres. It is about 1 metre wide at base and just 0.25 metres high. It joins the more substantial bank NPRN 529699 at the top of the slope. R.P.Sambrook, Trysor, 26 March 2013

**SMR PRN:**

**Relationships:**

**Photographs:**

**NPRN: 529567****CNWCH, CULTIVATION MARKS I****CULTIVATION MARKS****NGR:** SN6817554074 Grid reference taken at centre of site**Altitude:** 383**Period:** Post Medieval?**Broadclass:** Agriculture and Subsistence**Form:** Earthwork**Condition:** C**Site Status:**

**Description:** A narrow strip of ridge and furrow cultivation marks across the high, narrow ridge -top along the northern side of the Rhysgog valley. They lie within the field parcel created by the earthwork bank NPRN 529699. The cultivation ridges are quite broad, measured at 1.5 metres from furrow to furrow, and may represent post-medieval farming associated with Rhysgog Uchaf farm, about 450 metres to the west-northwest. However, late 19th century Ordnance Survey maps show that the field defined by bank NPRN 529699 was a conifer plantation and the ploughing here, and on the slopes to the southeast (NPRN 529565), may represent the preparation of the slopes prior to planting trees. R.P.Sambrook, Trysor, 26 March 2013

**SMR PRN:****Relationships:****Photographs:****NPRN: 529568****RHYSGOG LEAD MINE, LEAT****LEAT****NGR:** SN6833553935 Grid reference taken at point along linear site**Altitude:** 380**Period:** Post Medieval**Broadclass:** Industrial**Form:** Earthwork**Condition:** C**Site Status:**

**Description:** This disused mine leat was constructed to bring water to the Rhysgog Lead Mine and probably dates to the 19th century. It is well preserved as it approaches the reservoir, where it is seen to be a 1 metre wide channel, with a 1 metre wide bank along its downslope side. The course of the leat can be followed from the reservoir it fed (NPRN 529569), northeastwards through a narrow pass between the Rhysgog and Brefi valleys. It then runs parallel with the line of the Brefi valley, heading generally eastwards until it disappears into the forestry plantations at the head of the valley. According to mining historian G.W. Hall, the leat took water from Llyn Berwyn, which is 6.7 kilometres to the northeast of the reservoir. Its course is, however, now largely lost in the forest plantations of the area. R.P.Sambrook, Trysor, 26 March 2013

**SMR PRN:****Relationships:****Photographs:**

SWC2012\_381 05/03/2013 Leat for Rhysgog Lead Mine, looking east.

**NPRN: 529569****RHYSGOG LEAD MINE, RESERVOIR****RESERVOIR****NGR:** SN6824653900 Grid reference taken at centre of site**Altitude:** 354**Period:** Post Medieval**Broadclass:** Water Supply and Drainage**Form:** Earthwork**Condition:** C**Site Status:**

**Description:** This is the former reservoir of the Rhysgog Lead Mine. It was formed by raising a broad, curving, earthwork dam across the western side of a levelled area where there is a break in the ridge that separates the Rhysgog and Breffi valleys. The leat (NPRN 529568) constructed to feed the mine runs through this pass, feeding the reservoir. The resulting pond was triangular in shape and when full must have measured up to 60 metres northeast to southwest, by perhaps 55 metres wide. The reservoir is now much reduced, with water usually only standing in its western half, behind the dam. The dam still stands as a prominent feature. Some 60 metres long, up to 7 metres wide and over 2 metres high. It is not clear how water was transferred from here to the mine site some 150 metres downslope to the west-southwest. R.P.Sambrook, Trysor, 26 March 2013

**SMR PRN:****Relationships:****Photographs:**

SWC2012_382	05/03/2013	Leat NPRN 529568, entering reservoir NPRN 529569, looking southwest.
SWC2012_383	05/03/2013	Reservoir for Rhysgog Lead Mine, looking west.

**NPRN: 529570****CNWCH MAWR, CAIRN III****CAIRN****NGR:** SN6831153798 Grid reference taken at centre of site**Altitude:** 387**Period:** Bronze Age**Broadclass:** Religious Ritual and Funerary**Form:** Earthwork**Condition:** C**Site Status:**

**Description:** This is a Bronze Age cairn, which measures 4 metres in diameter and stands up to 0.40 metres high. It was covered with grass and moss when seen in 2012, with stone protruding through the vegetation. A slight hollow at the centre of the mound may be the cist, although it has not necessarily been disturbed. It lies 100 metres to the northwest of the much larger Cnwch Mawr cairn (NPRN 529571). R.P.Sambrook, Trysor, 26 March 2013

**SMR PRN:** DAT 11454**Relationships:****Photographs:**

SWC2012_384	05/03/2013	Low stone cairn, looking northwest.
-------------	------------	-------------------------------------

**NPRN: 529571**

CNWCH MAWR, CAIRN I

CAIRN

**NGR:** SN6837553705 Grid reference taken at centre of site**Altitude:** 408**Period:** Bronze Age**Broadclass:** Religious Ritual and Funerary**Form:** Earthwork**Condition:** C**Site Status:**

**Description:** This is a large Bronze Age summit cairn, which has been shown on Ordnance Survey maps since the Original Surveyors' drawings were made in the early 19th century. It has suffered some disturbance over the centuries, but still survives as a substantial stone cairn, 16 metres in diameter and up to 1.25 metres high. A small shelter has been built on its eastern side (NPRN 529015). R.P.Sambrook, Trysor, 26 March 2013

**SMR PRN:** DAT 9020**Relationships:****Photographs:**

SWC2012\_385 05/03/2013 Large cairn, looking east.

**NPRN: 529572**

CNWCH MAWR, CAIRN II

CAIRN

**NGR:** SN6837752717 Grid reference taken at centre of site**Altitude:** 405**Period:** Bronze Age?**Broadclass:** Religious Ritual and Funerary**Form:** Earthwork**Condition:** C**Site Status:**

**Description:** An apparent satellite cairn, within two metres to the north of the larger Cnwch Mawr Bronze Age cairn (NPRN 529571). It measures 3.2 metres in diameter and is very low, just 0.20 metres high. It consists mostly of small stones, but one larger rock is included. R.P.Sambrook, Trysor, 26 March 2013

**SMR PRN:****Relationships:****Photographs:**

SWC2012\_386 05/03/2013 Small, satellite cairn to NPRN 529571. Looking southeast.

**NPRN: 529573**

BANCAU DUON, TRACKWAY II

TRACKWAY

**NGR:** SN6871153495 Grid reference taken at point along linear site**Altitude:** 410**Period:** Post Medieval**Broadclass:** Transport**Form:** Earthwork**Condition:** C**Site Status:**

**Description:** A trackway which survives as a sunken gully, with a bank along its southern edge. It is shown on the 1888 1:2500 Ordnance Survey map. It runs east to west across the top of Bancâu Duon towards a stream crossing near the Rhysgog Lead Mine, down the valley. R.P.Sambrook, Trysor, 26 March 2013

**SMR PRN:****Relationships:****Photographs:**

SWC2012\_387 05/03/2013 Trackway, looking north.

**NPRN: 529574**

BANCAU DUON, HOLLOW

HOLLOW

**NGR:** SN6919653399 Grid reference taken at centre of site**Altitude:** 440**Period:** Post Medieval?;Modern? **Broadclass:** Unassigned**Form:** Earthwork **Condition:** B**Site Status:**

**Description:** This is an artificial hollow, cut in modern times to create a sheltered location for a sheep feeder. It lies just to the southern side of a trackway. There is a rough embankment along its northern edge. The hollow measures 6 metres north east to south west, by 5 metres. R.P.Sambrook, Trysor, 26 March 2013

**SMR PRN:****Relationships:****Photographs:**

SWC2012\_388 05/03/2013 Hollow, looking north.

**NPRN: 529575**BANCAU DUON, LEAD MINING TRIAL  
LEVEL

PROSPECTING TRENCH

**NGR:** SN6913353302 Grid reference taken at centre of site**Altitude:** 439**Period:** Post Medieval **Broadclass:** Industrial**Form:** Earthwork **Condition:** C**Site Status:**

**Description:** A trial working, probably associated with the Rhysgog Lead Mine, located about 1 kilometre down the valley to the west-northwest. It is a linear cut, 11 metres long, west-northwest to east-southeast, by 2 metres wide and 0.70 metres deep. Spoil material has been cast up to the north. R.P.Sambrook, Trysor, 26 March 2013

**SMR PRN:****Relationships:****Photographs:**

SWC2012\_389 05/03/2013 Lead mining trial level, looking east.

**NPRN: 529576**

BANCAU DUON, TRACKWAY I

TRACKWAY

**NGR:** SN6899353268 Grid reference taken at point along linear site**Altitude:** 424**Period:** Post Medieval **Broadclass:** Transport**Form:** Earthwork **Condition:** C**Site Status:**

**Description:** A trackway which is shown on the 1888 1:2500 Ordnance Survey map. It runs generally east to west and joins trackway NPRN 592573. R.P.Sambrook, Trysor, 26 March 2013

**SMR PRN:****Relationships:****Photographs:**



**NPRN: 529577****NANT RHYSOG, FIELD SYSTEM****FIELD SYSTEM****NGR:** SN6832853415 Grid reference taken at a central point within an extensive site **Altitude:** 397**Period:** Post Medieval **Broadclass:** Agriculture and Subsistence**Form:** Earthwork **Condition:** C**Site Status:**

**Description:** The field system around the deserted farmstead of Blaen Rhysgog consists of at least two field parcels, defined by substantial earthwork banks. These are over 2 metres at base and up to 1 metre high in places. There is also an external ditch, up to 2 metres wide, around the field parcels. The house and the field parcel it is set in are shown on the Original Surveyors Drawings, dating to 1819. R.P.Sambrook, Trysor, 26 March 2013

**SMR PRN:****Relationships:****Photographs:****NPRN: 529578****NANT RHYSOG, POTATO CLAMP V****POTATO CLAMP****NGR:** SN6839753396 Grid reference taken at centre of site **Altitude:** 395**Period:** Post Medieval **Broadclass:** Agriculture and Subsistence**Form:** Earthwork **Condition:** C**Site Status:**

**Description:** A "potato clamp" or root vegetable store, measuring 2 metres long, northeast to southwest, by 0.75 metres wide, with a low bank to either side of the central gully. It is one of a series of clamps which lie within an enclosure associated with Blaen Rhysgog farmstead. R.P.Sambrook, Trysor, 26 March 2013

**SMR PRN:****Relationships:****Photographs:****NPRN: 529579****NANT RHYSOG, COTTAGE****COTTAGE****NGR:** SN6833853479 Grid reference taken at centre of site **Altitude:** 380**Period:** Post Medieval **Broadclass:** Domestic**Form:** Ruin **Condition:** C**Site Status:**

**Description:** The ruined dwelling of Blaen Rhysgog, measuring 12.5 metres long, northeast to southwest, by 5.8 metres wide. Its tumbled down walls are no mostly less than 1 metre high. It stands within the field system NPRN 529577. The house and the enclosure around it appear on the 1819 Ordnance Survey Original Surveyors Drawings. R.P.Sambrook, Trysor, 26 March 2013

**SMR PRN:** DAT 9230**Relationships:****Photographs:**

SWC2012_390	05/03/2013	Nant Rhysgog cottage, looking west.
SWC2012_391	05/03/2013	Nant Rhysgog cottage, looking north.
SWC2012_392	05/03/2013	Nant Rhysgog cottage, looking south.

**NPRN: 529580**

RHYSGOG LEAD MINE, TRAIL LEVEL I

PROSPECTING TRENCH

**NGR:** SN6823753667 Grid reference taken at centre of site**Altitude:** 363**Period:** Post Medieval?**Broadclass:** Industrial**Form:** Earthwork**Condition:** C**Site Status:**

**Description:** A trial trench cut into the south-southwest facing slope, undoubtedly associated with the nearby Rhysgog lead mine, just 100 metres to the northwest. The mine operated during the 18th and 19th centuries and may well have seen activity as early as the 16th century.  
R.P.Sambrook, Trysor, 26 March 2013

**SMR PRN:****Relationships:****Photographs:****NPRN: 529581**

RHYSGOG LEAD MINE, TRAIL LEVEL II

PROSPECTING TRENCH

**NGR:** SN6827053682 Grid reference taken at centre of site**Altitude:** 369**Period:** Post Medieval**Broadclass:** Industrial**Form:** Earthwork**Condition:** C**Site Status:**

**Description:** A trial trench cut into a south west-facing slope. It measures 8 metres long, northwest to southwest, by 2 metres wide and is 1 metre deep. It is associated with the nearby Rhysgog lead mine, which lies 100 metres to the northwest. R.P.Sambrook, Trysor, 26 March 2013

**SMR PRN:****Relationships:****Photographs:**

SWC2012\_393 05/03/2013 Lead mining trial level, looking north northeast.

**NPRN: 529582**

NANT RHYSGOG, ENCLOSURE I

ENCLOSURE

**NGR:** SN6815353721 Grid reference taken at centre of site**Altitude:** 357**Period:** Post Medieval**Broadclass:** Monument <By Form>**Form:** Earthwork**Condition:** C**Site Status:**

**Description:** A small, triangular enclosure, with its apex to the east, defined by low, rounded banks. It measures approximately 16 metres by 13 metres. Its northeastern side may actually be defined by the trackway leading from the Rhysgog mine to Blaen Rhysgog. R.P.Sambrook, Trysor, 26 March 2013

**SMR PRN:****Relationships:****Photographs:**

**NPRN: 529583****RHYSGOG LEAD MINE, SHAFT I****MINE SHAFT****NGR:** SN6815053741 Grid reference taken at centre of site**Altitude:** 355**Period:** Post Medieval**Broadclass:** Industrial**Form:** Earthwork**Condition:** C**Site Status:****Description:** An open mine shaft at the Rhysgog Lead Mine. It is largely obscured by grass growing around the opening, but the inside of the shaft appears to be stone-lined. The area around the opening is spoil-covered but grassed-over. R.P.Sambrook, Trysor, 26 March 2013**SMR PRN:****Relationships:****Photographs:**

SWC2012\_394 05/03/2013 Open shaft at the Rhysgog lead mine, looking west,

**NPRN: 529584****RHYSGOG LEAD MINE, SHAFT II****MINE SHAFT****NGR:** SN6813553755 Grid reference taken at centre of site**Altitude:** 352**Period:** Post Medieval**Broadclass:** Industrial**Form:** Earthwork**Condition:** C**Site Status:****Description:** An infilled mineshaft at the Rhysgog lead mine complex, represented by a hollow 7 metres in diameter and about 2 metres deep. The immediate area is covered by spoil. R.P.Sambrook, Trysor, 26 March 2013**SMR PRN:****Relationships:****Photographs:**

SWC2012\_395 05/03/2013 In-filled shaft at the Rhysgog lead mine, looking west north west.

**NPRN: 529585****RHYSGOG LEAD MINE, LEVEL I****LEVEL?****NGR:** SN6811453782 Grid reference taken at centre of site**Altitude:** 344**Period:** Post Medieval**Broadclass:** Industrial**Form:** Earthwork**Condition:** D**Site Status:****Description:** This is a mine working, possibly an infilled mine level or a quarry hollow, cut into a northwest facing slope at the Rhysgog lead mine complex. The hollow is 5 metres long southeast to northwest, by 2 metres wide and 1.5 metres deep. R.P.Sambrook, Trysor, 26 March 2013**SMR PRN:****Relationships:****Photographs:**

SWC2012\_396 05/03/2013 A collapsed working at Rhysgog lead mine, looking southeast.

**NPRN: 529586****RHYSGOG LEAD MINE, BRIDGE****BRIDGE****NGR:** SN6809453769 Grid reference taken at centre of site**Altitude:** 341**Period:** Post Medieval**Broadclass:** Transport**Form:** Other Structure**Condition:** B**Site Status:**

**Description:** A stone-built bridge carrying a 3 metre wide trackway across the Nant Rhysgog stream. On the downstream side it is stone-faced and up to 1.5 metres high, with a bedrock foundation. R.P.Sambrook, Trysor, 26 March 2013

**SMR PRN:****Relationships:****Photographs:**

SWC2012\_397 05/03/2013 Bridge at the Rhysgog lead mine, looking south.

**NPRN: 529587****RHYSGOG LEAD MINE, LEVEL I****LEVEL****NGR:** SN6809853788 Grid reference taken at centre of site**Altitude:** 340**Period:** Post Medieval**Broadclass:** Industrial**Form:** Earthwork**Condition:** C**Site Status:**

**Description:** A possible mine level at the Rhysgog lead mine complex, comprising a linear cut into the slope, 10 metres long, by 6 metres wide and 2 metres deep. R.P.Sambrook, Trysor, 26 March 2013

**SMR PRN:****Relationships:****Photographs:**

SWC2012\_398 05/03/2013 Collapsed level at Rhysgog lead mine, looking south southeast.

**NPRN: 529588****RHYSGOG LEAD MINE, BUILDING****MINE BUILDING****NGR:** SN6809453816 Grid reference taken at centre of site**Altitude:** 336**Period:** Post Medieval**Broadclass:** Industrial**Form:** Earthwork**Condition:** D**Site Status:**

**Description:** This is the site of a ruined mine building or structure in the Rhysgog lead mine complex. It lies close to the east of the Nant Rhysgog stream, which has resulted in the eastern side of the structure beginning to collapse into the stream. It appears to be 5 metres square in plan and its walls still stand up to 1 metre high, being best preserved on the northeast side. It is revetted into the slope on its southeast and southwest side, whilst the northwest side, facing the stream, may have been left open. The structure stands on a levelled terrace and it is the edge of this terrace which is beginning to collapse into the stream. R.P.Sambrook, Trysor, 26 March 2013

**SMR PRN:** DAT 97734**Relationships:****Photographs:**

SWC2012\_399 05/03/2013 Mine buildings at Rhysgog lead mine, looking northwest.

**NPRN:** 529589

NANT RHYSGOG, ENCLOSURE II

ENCLOSURE

**NGR:** SN6806653925 Grid reference taken at centre of site

**Altitude:** 328

**Period:** Post Medieval

**Broadclass:** Monument <By Form>

**Form:** Earthwork

**Condition:** C

**Site Status:**

**Description:** A rectilinear enclosure on the north side of the Nant Rhysgog stream. It is defined by a low bank on three sides, with the southwestern side defined by the stream. It measures about 65 metres long, northwest to southeast, by 25 metres wide. R.P.Sambrook, Trysor, 26 March 2013

**SMR PRN:**

**Relationships:**

**Photographs:**

---

**NPRN:** 529590

NANT RHYSGOG, TRACKWAY

TRACKWAY

**NGR:** SN6791054092 Grid reference taken at point along linear site

**Altitude:** 309

**Period:** Post Medieval

**Broadclass:** Transport

**Form:** Earthwork

**Condition:** C

**Site Status:**

**Description:** An old trackway that runs up the Rhysgog valley, parallel to the northern side of the stream. It passes Rhysgog Uchaf farm and is linked to the abandoned Rhysgog lead mine. About 275 metres to the southeast of the mine it forks and continues towards the higher slopes at the head of the valley and beyond. R.P.Sambrook, Trysor, 26 March 2013

**SMR PRN:**

**Relationships:**

**Photographs:**

---

**NPRN:** 529592

CRAIG CURYLL, PLATFORM

PLATFORM?

**NGR:** SN6786154253 Grid reference taken at centre of site

**Altitude:** 312

**Period:** Unknown

**Broadclass:** Monument <By Form>

**Form:** Earthwork

**Condition:** C

**Site Status:**

**Description:** This is a rectilinear area, terraced into the hillslope to the west of the Craig y Curyll outcrop. It measures 8 metres south-southwest to north-northeast, by 6 metres wide. There is a distinct fall of 0.60 metres along its south-southwestern side, which is the positive end of the feature. R.P.Sambrook, Trysor, 26 March 2013

**SMR PRN:**

**Relationships:**

**Photographs:**

---

**NPRN:** 529593

CRAIG CURYLL, FOLD

SHEEP FOLD

**NGR:** SN6777154222 Grid reference taken at centre of site

**Altitude:** 296

**Period:** Post Medieval?

**Broadclass:** Agriculture and Subsistence

**Form:** Earthwork

**Condition:** C

**Site Status:**

**Description:** This triangular feature appears to be a fold, created by constructing an L-shaped bank against the northwestern side of a field boundary wall. The bank extends some 5 metres northwest out from the wall and then turns southwest and runs back to the wall to create the triangle. The bank has a rounded profile, up to 0.60 metres high and 1 metre wide at base. R.P.Sambrook, Trysor, 26 March 2013

**SMR PRN:**

**Relationships:**

**Photographs:**

---

**NPRN:** 529594

ESGAIR HIR, CLEARANCE CAIRN

CLEARANCE CAIRN

**NGR:** SN6910354861 Grid reference taken at centre of site

**Altitude:** 489

**Period:** Post Medieval?;Modern?

**Broadclass:** Agriculture and Subsistence

**Form:** Earthwork

**Condition:** C

**Site Status:**

**Description:** A clearance cairn, irregular in form, measuring up to 10 metres long, northeast to southwest, by 5 metres wide and up to 0.60 metres high. It is composed of mostly small stones. Its edges are grassed over, suggesting it has been here for some length of time. R.P. Sambrook, Trysor, 26 March 2013

**SMR PRN:**

**Relationships:**

**Photographs:**

---

**NPRN:** 529595

ESGAIR HIR, SETTLEMENT

DESERTED RURAL SETTLEMENT

**NGR:** SN6919654923 Grid reference taken at centre of site

**Altitude:** 377

**Period:** Post Medieval?

**Broadclass:** Domestic

**Form:** Complex

**Condition:** V

**Site Status:**

**Description:** This is a well preserved complex of settlement features set within an abandoned field parcel on the edge of the mountain pasture, bounded by cultivated, enclosed fields to the south. The complex includes a fold (NPRN 529026), a long hut (NPRN 529029) and three potato clamps (NPRNs 529030-529032), set with thin earth-banked enclosures with evidence of lazy bed cultivation (NPRN 529028). The potato clamps indicate that this is a post medieval settlement, but it does not appear on 19th century Ordnance Survey maps, including the 1819 Original Surveyors drawings, which suggest a pre-19th century date. R.P. Sambrook, Trysor, 26 March 2013

**SMR PRN:**

**Relationships:**

**Photographs:**

---

**NPRN:** 529596

ESGAIR HIR, EARTHWORK BANK

BANK (EARTHWORK)

**NGR:** SN6929555094 Grid reference taken at point along linear site

**Altitude:** 396

**Period:** Medieval?;Post Medieval? **Broadclass:** Monument <By Form>

**Form:** Earthwork **Condition:** C

**Site Status:**

**Description:** A boundary bank which can be traced for 80 metres on Esgair Hir. It runs south-southeast to north-northwest and is 2 metres wide at base, 0.30 metres high and has a slight ditch to its northeastern side. It runs from this grid reference downslope to the boundary of the enclosed land to the south. R.P. Sambrook, Trysor, 26 March 2013

**SMR PRN:**

**Relationships:**

**Photographs:**

**NPRN:** 529597

ESGAIR HIR, FIELD

FIELD

**NGR:** SN6932755216 Grid reference taken at a central point within an extensive site

**Altitude:** 408

**Period:** Post Medieval? **Broadclass:** Agriculture and Subsistence

**Form:** Earthwork **Condition:** C

**Site Status:**

**Description:** This large field parcel, now abandoned, has been carved out of the mountain pastures to the northwest of Carnau farm and seems likely to be associated with a deserted settlement in a second field parcel attached to its southwestern end (NPRN 529028). The field is enclosed by a denuded earthwork bank, which forms its southwest, northwest and northeast sides. The southeast side is formed by the boundary with the enclosed field system still in use on Carnau farm. The field parcel measures about 325 metres southwest to northeast by 125 metres wide. R.P. Sambrook, Trysor, 26 March 2013

**SMR PRN:**

**Relationships:**

**Photographs:**

**NPRN:** 529598

BRYN RHUDD, CAIRN VII

CAIRN

**NGR:** SN6903355298 Grid reference taken at centre of site

**Altitude:** 461

**Period:** Bronze Age **Broadclass:** Religious Ritual and Funerary

**Form:** Earthwork **Condition:** C

**Site Status:**

**Description:** A low stone cairn, grassed over. It measures 2 metres in diameter and is just 0.20 metres high. R.P. Sambrook, Trysor, 26 March 2013

**SMR PRN:**

**Relationships:**

Part of 303739

**Photographs:**

SWC2012\_401 06/03/2013 Low stone cairn, looking west.

**NPRN:** 529599

BRYN RHUDD, STRUCTURE II

STRUCTURE

**NGR:** SN6908055273 Grid reference taken at centre of site **Altitude:** 453**Period:** Post Medieval?;Modern? **Broadclass:** Unassigned**Form:** Earthwork **Condition:** C**Site Status:****Description:** An L-shaped, low, stone foundation, which measures 4 metres long west-southwest by east-northeast and then turns north at the east-northeast end to run for another 2.25 metres. It may be a clearance feature, or even a disturbed funerary cairn, as it sits in a cairnfield near Carnau farm. R.P. Sambrook, Trysor, 26 March 2013**SMR PRN:** DAT 14257**Relationships:****Photographs:**

SWC2012\_402 06/03/2013 Rough structure, looking southeast.

**NPRN:** 529600

BRYN RHUDD, RING CAIRN I

RING CAIRN

**NGR:** SN6917755368 Grid reference taken at centre of site **Altitude:** 448**Period:** Bronze Age **Broadclass:** Religious Ritual and Funerary**Form:** Earthwork **Condition:** C**Site Status:** SAM**Description:** A fine example of a Bronze Age ring cairn, measuring 13.5 metres in diameter. The stony bank which defines the monument measures 1.5 metres wide and is up to 0.25 metres high. It stands on a natural, east-facing terrace and in close proximity to a second ring cairn (NPRN 529025), both of which are part of cairn cemetery NPRN 303739. R.P. Sambrook, Trysor, 26 March 2013**SMR PRN:** DAT 9027**Relationships:**

Part of 303739

**Photographs:**

SWC2012\_403 06/03/2013 Large ring cairn, looking north northwest.

SWC2012\_066 06/03/2013 Circular ring cairn, obscured by vegetation, looking north northwest.

**NPRN:** 529601

BRYN RHUDD, CAIRN V

CAIRN

**NGR:** SN6894155364 Grid reference taken at centre of site **Altitude:** 442**Period:** Bronze Age **Broadclass:** Religious Ritual and Funerary**Form:** Earthwork **Condition:** D**Site Status:** SAM**Description:** A denuded and disturbed stone cairn, some 3.5 metres in diameter and up to 0.20 metres high. The cist has been opened in the past and its capstone pushed to its western side. The area around the cist is obscured by a covering of grass, moss and bilberry. R.P. Sambrook, Trysor, 26 March 2013**SMR PRN:** DAT 9925**Relationships:**

Part of 303739

**Photographs:**

SWC2012\_069 06/03/2013 Detail of open cist in stone cairn, obscured by vegetation, looking south.

SWC2012\_068 06/03/2013 Stone cairn, obscured by vegetation, looking south.



**NPRN: 529602**

BRYN RHUDD, CAIRN VI

RING CAIRN?

**NGR:** SN6891355285 Grid reference taken at centre of site **Altitude:** 436**Period:** Bronze Age **Broadclass:** Religious Ritual and Funerary**Form:** Earthwork **Condition:** C**Site Status:** SAM**Description:** A Bronze Age cairn or, more likely, a ring cairn, which was obscured by a thick covering of bilberry and moss when visited in 2012. The stone ring is about 4 metres in diameter, with a hollow 2 metres in diameter at the centre of the feature. A 2 metre wide stony bank projects from the northeast side of the cairn, extending 3 metres to the northeast, and this may well be an original feature. R.P. Sambrook, Trysor, 26 March 2013**SMR PRN:** DAT 9025**Relationships:**

Part of 303739

**Photographs:**

SWC2012\_404 06/03/2013 Possible ring cairn, covered with dense vegetation, looking southwest.

**NPRN: 529603**

BRYN RHUDD, CAIRN XV

CAIRN

**NGR:** SN6889155277 Grid reference taken at centre of site **Altitude:** 434**Period:** Bronze Age **Broadclass:** Religious Ritual and Funerary**Form:** Earthwork **Condition:** C**Site Status:** SAM**Description:** A stone cairn, some 3 metres in diameter and up to 0.50 metres high, now obscured by a thick covering of moss and bilberry. R.P. Sambrook, Trysor, 26 March 2013**SMR PRN:****Relationships:**

Part of 303739

**Photographs:**

SWC2012\_070 06/03/2013 Stone cairn, obscured by vegetation, looking south.

**NPRN: 529604**

BRYN RHUDD, CAIRN XI

CAIRN

**NGR:** SN6889055263 Grid reference taken at centre of site **Altitude:** 433**Period:** Bronze Age **Broadclass:** Religious Ritual and Funerary**Form:** Earthwork **Condition:** C**Site Status:** SAM**Description:** A stone cairn, which measures 3 metres in diameter and 0.50 metres high. When visited in 2012, it was covered with thick heather and moss and had become difficult to identify as a result. R.P. Sambrook, Trysor, 26 March 2013**SMR PRN:****Relationships:**

Part of 303739

**Photographs:**

**NPRN: 529605**

BRYN RHUDD, CAIRN X

CAIRN

**NGR:** SN6894055243 Grid reference taken at centre of site **Altitude:** 440  
**Period:** Bronze Age **Broadclass:** Religious Ritual and Funerary  
**Form:** Earthwork **Condition:** C  
**Site Status:** SAM  
**Description:** A stone cairn, some 4 metres in diameter and up to 0.40 metres high, now obscured by a thick covering of moss and bilberry. R.P. Sambrook, Trysor, 26 March 2013

**SMR PRN:****Relationships:**

Part of 303739

**Photographs:**

SWC2012\_067 06/03/2013 Stone cairn, obscured by vegetation, looking west.

**NPRN: 529606**

BRYN RHUDD, CAIRN XII

CAIRN

**NGR:** SN6899455148 Grid reference taken at centre of site **Altitude:** 444  
**Period:** Bronze Age **Broadclass:** Religious Ritual and Funerary  
**Form:** Earthwork **Condition:** C  
**Site Status:** SAM  
**Description:** A stone cairn, some 7 metres in diameter by denuded to the point that it is no more than a low scatter of stone over the summit of a small hillock. A covering of grass and moss further obscures the detail of the monument. It was described in 2005 when recorded as part of a Cadw-funded project as being 13 metres in diameter and 1 metre high with an exposed cist in its eastern half but this was not visible in 2013. R.P. Sambrook, Trysor, 26 March 2013

**SMR PRN:** DAT 9927**Relationships:**

Part of 303739

**Photographs:**

SWC2012\_071 06/03/2013 Stone cairn on local summit, obscured by vegetation, looking south.

**NPRN: 529607**

BRYN RHUDD, RING CAIRN III

RING CAIRN

**NGR:** SN6899555097 Grid reference taken at centre of site **Altitude:** 429  
**Period:** Bronze Age **Broadclass:** Religious Ritual and Funerary  
**Form:** Earthwork **Condition:** C  
**Site Status:** SAM  
**Description:** A well-preserved Bronze Age ring cairn, slightly oval in plan, which measures 10.5 metres east to west, by 12.5 metres. The stony ring which defines the monument is up to 2.5 metres wide and 0.25 metres high. The hollow at the centre of the cairn is sunk down perhaps 0.30 metres lower than the surrounding landscape and has stone scattered within it. There is a possible cist cover exposed within the hollow. Two monoliths stand close to this cairn, NPRN 529033 being 24 metres to the southwest and NPRN 529034 standing about 35 metres to the west. These appear to be marker stones contemporary with the cairn. R.P. Sambrook, Trysor, 26 March 2013

**SMR PRN:** DAT 9926**Relationships:**

Part of 303739

**Photographs:**

SWC2012\_405 06/03/2013 Ring cairn, looking east southeast.

**NPRN: 529608**

ESGAIR FRAITH, CAIRN II

CAIRN

**NGR:** SN6481248224 Grid reference taken at centre of site **Altitude:** 448**Period:** Bronze Age **Broadclass:** Religious Ritual and Funerary**Form:** Earthwork **Condition:** C**Site Status:** SAM**Description:** A large summit cairn, measuring 12 metres in diameter and still up to 0.40 metres high, although a modern marker cairn has been built with cairn stones on top of the monument. There is some evidence of a kerb around the circumference of the cairn. A possible cist, measuring 0.70 metres square, lies just to the south of its centre. R.P. Sambrook, Trysor, 26 March 2013**SMR PRN:** DAT 1915**Relationships:**

Part of 303906

**Photographs:**

SWC2012_406	07/03/2013	Bronze Age cairn NPRN 529608, with marker cairn NPRN 529614 on top, looking north.
SWC2012_407	07/03/2013	Detail of possible cist in cairn NPRN 529608, looking north,

**NPRN: 529609**

ESGAIR FRAITH, CAIRN I

CAIRN

**NGR:** SN6485148292 Grid reference taken at centre of site **Altitude:** 437**Period:** Bronze Age **Broadclass:** Religious Ritual and Funerary**Form:** Earthwork **Condition:** C**Site Status:** SAM**Description:** A stone cairn, measuring 10 metres in diameter by up to 0.40 metres high. There is some evidence of a kerb and also a possible central cist appears to be exposed. R.P. Sambrook, Trysor, 26 March 2013**SMR PRN:** DAT 1916**Relationships:**

Part of 303906

**Photographs:**

SWC2012_408	07/03/2013	Stone cairn, looking north northwest.
-------------	------------	---------------------------------------

**NPRN: 529610**

CRAIG Y FRAN, SHELTER I

SHELTER

**NGR:** SN6562448330 Grid reference taken at centre of site **Altitude:** 399**Period:** Post Medieval **Broadclass:** Monument <By Form>**Form:** Other Structure **Condition:** C**Site Status:****Description:** This is a small shelter, built against a rock outcrop on Craig y Fran, which forms its northeastern side. A 1.5 metre long wall springs off the rock outcrop, running northeast to southwest, then turning to create an L-shaped wall, running 2 metres to the southeast. The walls are 0.70 metres thick and up to 0.65 metres high. R.P. Sambrook, Trysor, 26 March 2013**SMR PRN:****Relationships:****Photographs:**

SWC2012_409	07/03/2013	Rough shelter, looking west.
-------------	------------	------------------------------

**NPRN: 529611**

CRAIG Y FRAN, PLATFORM

PLATFORM

**NGR:** SN6564048286 Grid reference taken at centre of site**Altitude:** 384**Period:** Medieval?;Post Medieval? **Broadclass:** Monument <By Form>**Form:** Earthwork **Condition:** C**Site Status:**

**Description:** An earthwork platform terraced into a south east facing slope on Craig y Fran. Overall, it measures 18 metres long, northwest to southeast, by 4.5 metres wide. The levelled area is 14 metres by 4.5 metres, with the apron and fan at either end measuring 2 metres long and 1 metre high. R.P. Sambrook, Trysor, 26 March 2013

**SMR PRN:****Relationships:****Photographs:**

SWC2012\_410 07/03/2013 Platform, looking southwest.

**NPRN: 529612**

CRAIG Y FRAN, WATER SUPPLY

WATER SUPPLY SITE

**NGR:** SN6558148292 Grid reference taken at centre of site**Altitude:** 388**Period:** Modern **Broadclass:** Water Supply and Drainage**Form:** Other Structure **Condition:** A**Site Status:**

**Description:** A modern water tank which supplies a dwelling in the valley below via an alkathene pipe. It is a steel tank set into the ground, with a sheet of corrugated iron placed across it, weighted down with stones. R.P. Sambrook, Trysor, 26 March 2013

**SMR PRN:****Relationships:****Photographs:**

SWC2012\_411 07/03/2013 Modern water supply, looking north.

**NPRN: 529613**

CRAIG Y FRAN, STRUCTURE

SHELTER?;SHEEP FOLD?

**NGR:** SN6554348283 Grid reference taken at centre of site**Altitude:** 392**Period:** Medieval?;Post Medieval? **Broadclass:** Agriculture and Subsistence**Form:** Other Structure **Condition:** C**Site Status:**

**Description:** This small shelter is built against a rock outcrop on Craig y Fran, which forms its northwestern side. It measures 4.5 metres long, east-northeast to west-northwest, but 4 metres wide. Its walls are now just 0.30 metres high. R.P. Sambrook, Trysor, 26 March 2013

**SMR PRN:****Relationships:****Photographs:**

SWC2012\_412 07/03/2013 Shelter or fold, looking southwest.

**NPRN: 529614**

ESGAIR FRAITH, MARKER CAIRN

MARKER CAIRN

**NGR:** SN6481148229 Grid reference taken at centre of site **Altitude:** 448**Period:** Post Medieval? **Broadclass:** Unassigned**Form:** Earthwork **Condition:** B**Site Status:** SAM**Description:** A modern marker cairn on top of a much larger Bronze Age cairn (NPRN 529608). It is slightly offset to the centre of the underlying cairn and stands 1.2 metres high and is 3.25 metres in diameter at its base. R.P. Sambrook, Trysor, 26 March 2013**SMR PRN:****Relationships:****Photographs:**

SWC2012\_413 07/03/2013 Marker cairn, on top of Bronze Age cairn NPRN 529608.

**NPRN: 529615**

ESGAIR FRAITH, CAIRN III

CAIRN

**NGR:** SN6481748233 Grid reference taken at centre of site **Altitude:** 441**Period:** Bronze Age **Broadclass:** Religious Ritual and Funerary**Form:** Earthwork **Condition:** C**Site Status:** SAM**Description:** A small cairn, lying just 2 metres from a larger cairn (NPRN 529608). It measures 2 metres in diameter and is very low, with a central hollow which might be the result of an attempt to find or rob out the cist. R.P. Sambrook, Trysor, 26 March 2013**SMR PRN:****Relationships:**

Part of 303906

**Photographs:****NPRN: 529616**

CRAIG TWRCH, EARTHWORK BANK II

BANK (EARTHWORK)

**NGR:** SN6543348247 Grid reference taken at point along linear site **Altitude:** 390**Period:** Medieval?;Post Medieval? **Broadclass:** Monument <By Form>**Form:** Earthwork **Condition:** C**Site Status:****Description:** A denuded bank, composed of large stone blocks but now mostly obscured by vegetation, which runs southwest to northeast on Craig Twrch. It measures 1 metre wide by 0.25 metres high. R.P. Sambrook, Trysor, 26 March 2013**SMR PRN:****Relationships:****Photographs:**

**NPRN:** 529617

BRONBYRFE, RING CAIRN

RING CAIRN

**NGR:** SN7174152732 Grid reference taken at centre of site

**Altitude:** 445

**Period:** Bronze Age

**Broadclass:** Religious Ritual and Funerary

**Form:** Earthwork

**Condition:** C

**Site Status:**

**Description:** A fine ring cairn just to the north of the access track leading to Bronbyrfe farm. It measures 8 metres in diameter and its defining stone ring is about 1 metre wide. A possible cist is visible at the centre of the monument. R.P. Sambrook, Trysor, 26 March 2013

**SMR PRN:**

**Relationships:**

**Photographs:**

---

**NPRN:** 529618

GARN GRON, PEAT CUTTING II

PEAT CUTTING

**NGR:** SN7367560846 Grid reference taken at centre of site

**Altitude:** 510

**Period:** Post Medieval

**Broadclass:** Industrial

**Form:** Earthwork

**Condition:** C

**Site Status:**

**Description:** An area of peat cutting aligned north-south, 30 metres by 15 metres, on the flat plateau to the south of Garn Gron. J. J. Hall, Trysor, 18th February 2013

**SMR PRN:**

**Relationships:**

**Photographs:**

---

**NPRN:** 529619

GARN GRON, PEAT CUTTING IV

PEAT CUTTING

**NGR:** SN7353760975 Grid reference taken at centre of site

**Altitude:** 507

**Period:** Post Medieval

**Broadclass:** Industrial

**Form:** Earthwork

**Condition:** C

**Site Status:**

**Description:** An area of peat cutting aligned north-northeast to south-southwest, 20 metres by 8 metres, 0.5 metres deep, on the flat plateau to the south of Garn Gron. J. J. Hall, Trysor, 18th February 2013

**SMR PRN:**

**Relationships:**

**Photographs:**

---

**NPRN:** 529620

CARN FFLUR, WALL I

WALL

**NGR:** SN7426462276 Grid reference taken at centre of site **Altitude:** 445

**Period:** Unknown **Broadclass:** Monument <By Form>

**Form:** Other Structure **Condition:** D

**Site Status:** SAM

**Description:** A 15 metre long stretch of wall, 1 metre wide, running to the southwest from the south side of cairn NPRN 303654, partly lying within Scheduled Ancient Monument CD186. J. J. Hall, Trysor, 4th February 2013

**SMR PRN:**

**Relationships:**

Associated with 303654

**Photographs:**

**NPRN:** 529621

CARN FFLUR, CAIRN VI

CAIRN

**NGR:** SN7427262288 Grid reference taken at centre of site **Altitude:** 442

**Period:** Bronze Age? **Broadclass:** Religious Ritual and Funerary

**Form:** Earthwork **Condition:** C

**Site Status:** SAM

**Description:** A small cairn adjacent to the south side of cairn NPRN 303654, 3 metres in diameter. J. J. Hall, Trysor, 4th February 2013

**SMR PRN:**

**Relationships:**

Associated with 303654

**Photographs:**

SWC2012\_414 04/02/2013 Cairn, looking north northwest.

**NPRN:** 529622

CARN FFLUR, STONE PILE III

CAIRN?

**NGR:** SN7421562432 Grid reference taken at centre of site **Altitude:** 412

**Period:** Bronze Age? **Broadclass:** Religious Ritual and Funerary

**Form:** Earthwork **Condition:** C

**Site Status:**

**Description:** A stone pile, 3 metres by 3 metres, 0.15 metres high, consisting of larger stone blocks within a cairnfield, NPRN 529103, on the northern slope of Carn Fflur. J. J. Hall, Trysor, 4th February 2013

**SMR PRN:**

**Relationships:**

Part of 529103

**Photographs:**

SWC2012\_415 04/02/2013 Stone pile or cairn, looking north northwest.

**NPRN: 529623**

CARN FFLUR, STONE SPREAD

CAIRN?

**NGR:** SN7424362407 Grid reference taken at centre of site**Altitude:** 416**Period:** Unknown**Broadclass:** Monument <By Form>**Form:** Earthwork**Condition:** C**Site Status:****Description:** An amorphous stone spread, 4 metres by 2 metres, within a cairnfield, NPRN 529103, on the northern slope of Carn Fflur. This spread may be a natural feature. J. J. Hall, Trysor, 4th February 2013**SMR PRN:****Relationships:**

Part of 529103

**Photographs:**

SWC2012\_416 04/02/2013 Stone spread, looking southeast.

**NPRN: 529624**

CARN FFLUR, CAIRN VII

CAIRN?

**NGR:** SN7425462399 Grid reference taken at centre of site**Altitude:** 419**Period:** Bronze Age?**Broadclass:** Religious Ritual and Funerary**Form:** Earthwork**Condition:** C**Site Status:****Description:** A low stone mound, 3 metres by 3 metres, within a cairnfield, NPRN 529103, on the northern slope of Carn Fflur. J. J. Hall, Trysor, 4th February 2013**SMR PRN:****Relationships:**

Part of 529103

**Photographs:**

SWC2012\_417 04/02/2013 Low stone mound, looking northwest.

**NPRN: 529625**

CARN FFLUR, STONE PILE IV

CAIRN

**NGR:** SN7426262422 Grid reference taken at centre of site**Altitude:** 414**Period:** Unknown**Broadclass:** Monument <By Form>**Form:** Earthwork**Condition:** C**Site Status:****Description:** A stone pile, 2 metres by 2 metres, within a cairnfield, NPRN 529103, on the northern slope of Carn Fflur. J. J. Hall, Trysor, 4th February 2013**SMR PRN:****Relationships:**

Part of 529103

**Photographs:**

SWC2012\_418 04/02/2013 Stone pile, looking west.



**NPRN:** 529626

CARN FFLUR, STONE PILE I

CLEARANCE CAIRN?

**NGR:** SN7427662434 Grid reference taken at centre of site **Altitude:** 413**Period:** Unknown **Broadclass:** Agriculture and Subsistence**Form:** Earthwork **Condition:** C**Site Status:****Description:** An amorphous stone pile, 4 metres by 3 metres, 0.2 metres high, within a cairnfield, NPRN 529103, on the northern slopes of Carn Fflur. J. J. Hall, Trysor, 4th February 2013**SMR PRN:****Relationships:**

Part of 529103

**Photographs:**

SWC2012\_419 04/02/2013 Stone pile, looking east.

**NPRN:** 529627

CARN FFLUR, CAIRN IX

CAIRN

**NGR:** SN7427862444 Grid reference taken at centre of site **Altitude:** 410**Period:** Unknown **Broadclass:** Monument <By Form>**Form:** Earthwork **Condition:** C**Site Status:****Description:** A stone cairn, 4 metres by 3 metres, 0.2 metres high, within a cairnfield, NPRN 529103, on the northern slopes of Carn Fflur. J. J. Hall, Trysor, 4th February 2013**SMR PRN:****Relationships:**

Part of 529103

**Photographs:**

SWC2012\_420 04/02/2013 Stone cairn, looking east.

**NPRN:** 529628

CARN FFLUR, CAIRN II

CAIRN

**NGR:** SN7430062461 Grid reference taken at centre of site **Altitude:** 412**Period:** Unknown **Broadclass:** Monument <By Form>**Form:** Earthwork **Condition:** C**Site Status:****Description:** A grassed-over stone cairn, 2 metres by 2 metres, 0.2 metres high, within a cairnfield, NPRN 529103, on the northern slopes of Carn Fflur. J. J. Hall, Trysor, 4th February 2013**SMR PRN:****Relationships:**

Part of 529103

**Photographs:**

SWC2012\_421 04/02/2013 Grassed-over stone cairn, looking east.

**NPRN: 529629**

CARN FFLUR, CAIRN III

CAIRN

**NGR:** SN7431462462 Grid reference taken at centre of site**Altitude:** 411**Period:** Unknown **Broadclass:** Monument <By Form>**Form:** Earthwork **Condition:** C**Site Status:****Description:** A stone pile, 4 metres by 2.5 metres, 0.3 metres high, within a cairnfield, NPRN 529103, on the northern slopes of Carn Fflur. J. J. Hall, Trysor, 4th February 2013**SMR PRN:****Relationships:**

Part of 529103

**Photographs:**

SWC2012\_422 04/02/2013 Stone pile, looking north.

**NPRN: 529630**

CARN FFLUR, CAIRN VIII

CAIRN

**NGR:** SN7433362463 Grid reference taken at centre of site**Altitude:** 412**Period:** Unknown **Broadclass:** Monument <By Form>**Form:** Earthwork **Condition:** C**Site Status:****Description:** A moss and grass covered stone cairn, 2 metres by 2 metres, 0.25 metres high, within a cairnfield, NPRN 529103, on the northern slopes of Carn Fflur. J. J. Hall, Trysor, 4th February 2013**SMR PRN:****Relationships:**

Part of 529103

**Photographs:**

SWC2012\_423 04/02/2013 Stone cairn, looking west.

**NPRN: 529631**

CARN FFLUR, CAIRN X

CAIRN

**NGR:** SN7428162474 Grid reference taken at a central point within an extensive site**Altitude:** 408**Period:** Unknown **Broadclass:** Monument <By Form>**Form:** Earthwork **Condition:** C**Site Status:****Description:** A stone cairn, 6 metres northwest-southeast by 3 metres, 0.5 metres high, within a cairnfield, NPRN 529103, on the northern slopes of Carn Fflur. J. J. Hall, Trysor, 4th February 2013**SMR PRN:****Relationships:**

Part of 529103

**Photographs:**

SWC2012\_424 04/02/2013 Stone cairn, looking east northeast.

**NPRN: 529632**

CARN FFLUR, CAIRN I

CAIRN

**NGR:** SN7427662493 Grid reference taken at centre of site**Altitude:** 407**Period:** Unknown **Broadclass:** Monument <By Form>**Form:** Earthwork **Condition:** C**Site Status:****Description:** A stone cairn, 3 metres by 3 metres, 0.3 metres high, within a cairnfield, NPRN 529103, on the northern slopes of Carn Fflur. J. J. Hall, Trysor, 4th February 2013**SMR PRN:****Relationships:**

Part of 529103

**Photographs:**

SWC2012\_425 04/02/2013 Stone cairn, looking south.

**NPRN: 529633**

CARN FFLUR, STONE PILE II

CAIRN

**NGR:** SN7426362498 Grid reference taken at centre of site**Altitude:** 405**Period:** Unknown **Broadclass:** Monument <By Form>**Form:** Earthwork **Condition:** C**Site Status:****Description:** A stone cairn, 4 metres east-west by 2 metres, 0.2 metres high, within a cairnfield, NPRN 529103, on the northern slopes of Carn Fflur. J. J. Hall, Trysor, 4th February 2013**SMR PRN:****Relationships:**

Part of 529103

**Photographs:**

SWC2012\_426 04/02/2013 Stone cairn, looking east southeast.

**NPRN: 529634**

CARN FFLUR, CAIRN XI

CAIRN

**NGR:** SN7413162526 Grid reference taken at centre of site**Altitude:** 388**Period:** Unknown **Broadclass:** Monument <By Form>**Form:** Earthwork **Condition:** C**Site Status:****Description:** A stone cairn, 4.5 metres by 4.5 metres, 0.4 metres high, within a cairnfield, NPRN 529103, on the northern slopes of Carn Fflur. J. J. Hall, Trysor, 4th February 2013**SMR PRN:****Relationships:**

Part of 529103

**Photographs:**

SWC2012\_427 04/02/2013 Stone cairn, looking southwest.

**NPRN: 529635**

CARN FFLUR, CAIRN V

CAIRN

**NGR:** SN7411062539 Grid reference taken at centre of site **Altitude:** 386**Period:** Unknown **Broadclass:** Monument <By Form>**Form:** Earthwork **Condition:** C**Site Status:****Description:** A stone cairn, 3 metres by 3 metres, 0.15 metres high, within a cairnfield, NPRN 529103, on the northern slopes of Carn Fflur. J. J. Hall, Trysor, 4th February 2013**SMR PRN:****Relationships:**

Part of 529103

**Photographs:**

SWC2012\_428 04/02/2013 Stone cairn, looking south.

**NPRN: 529636**

CARN FFLUR, CAIRN IV

CAIRN

**NGR:** SN7411662494 Grid reference taken at centre of site **Altitude:** 390**Period:** Unknown **Broadclass:** Monument <By Form>**Form:** Earthwork **Condition:** C**Site Status:****Description:** A stone cairn, 3 metres by 3 metres, 0.15 metres high, within a cairnfield NPRN 529103, on the northern slopes of Carn Fflur. J. J. Hall, Trysor, 4th February 2013**SMR PRN:****Relationships:**

Part of 529103

**Photographs:****NPRN: 529637**

CARN FFLUR, PLATFORM I

PLATFORM

**NGR:** SN7421462171 Grid reference taken at centre of site **Altitude:** 426**Period:** Medieval?;Post Medieval? **Broadclass:** Monument <By Form>**Form:** Earthwork **Condition:** C**Site Status:****Description:** A platform, aligned north-northeast - south-southwest, 10 metres by 4.0-4.5 metres, cut into a south-southwest facing slope, with a fan 2 metres long and 1 metre deep, a level area of 6 metres length, and an apron 2 metres long and 1 metre high. J. J. Hall, Trysor, 4th February 2013**SMR PRN:****Relationships:****Photographs:**

**NPRN: 529638**

RHOS GELLIGRON, CAIRN I

CAIRN

**NGR:** SN7242662711 Grid reference taken at centre of site**Altitude:** 333**Period:** Bronze Age?**Broadclass:** Monument <By Form>**Form:** Earthwork**Condition:** C**Site Status:**

**Description:** A grass-covered mound, 2 metres by 2 metres, 0.3 metres high, one of several in a discrete area, cairnfield NPRN 529098, on the level area of Rhos Gelligron. J. J. Hall, Trysor, 6th February 2013

**SMR PRN:****Relationships:**

Part of 529098

**Photographs:**

SWC2012\_429 07/02/2013 Grass-covered stone mound, looking southeast.

**NPRN: 529639**

RHOS GELLIGRON, CAIRN IV

CAIRN

**NGR:** SN7254062738 Grid reference taken at centre of site**Altitude:** 339**Period:** Bronze Age?**Broadclass:** Monument <By Form>**Form:** Earthwork**Condition:** C**Site Status:**

**Description:** A possible stone mound, one of several in a discrete area, cairnfield NPRN 529098, on the level area of Rhos Gelligron. J. J. Hall, Trysor, 6th February 2013

**SMR PRN:****Relationships:**

Part of 529098

**Photographs:****NPRN: 529640**

RHOS GELLIGRON, CAIRN III

CAIRN

**NGR:** SN7251762741 Grid reference taken at centre of site**Altitude:** 338**Period:** Bronze Age?**Broadclass:** Monument <By Form>**Form:** Earthwork**Condition:** C**Site Status:**

**Description:** A stony mound, 3.5 metres by 3.5 metres, 0.3 metres high, in reeds, with larger stones, 0.5 metres long, around its edges. One of several in a discrete area, cairnfield NPRN 529098, on the level area of Rhos Gelligron. J. J. Hall, Trysor, 6th February 2013

**SMR PRN:****Relationships:**

Part of 529098

**Photographs:**

SWC2012\_430 07/02/2013 Stone mound, obscured by reeds, looking north northwest.

**NPRN: 529641**

**RHOS GELLIGRON, CAIRN II**

**CAIRN**

**NGR:** SN7249462725 Grid reference taken at centre of site **Altitude:** 337

**Period:** Bronze Age? **Broadclass:** Monument <By Form>

**Form:** Earthwork **Condition:** C

**Site Status:**

**Description:** A grassed -over stone pile, 4.25 metres by 4.25 metres, 0.2 metres high, felt by prodding through the vegetation. One of several in a discrete area, cairnfield NPRN 529098, on the level area of Rhos Gelligron J. J. Hall, Trysor, 6th February 2013

**SMR PRN:**

**Relationships:**

Part of 529098

**Photographs:**

SWC2012\_431 07/02/2013 Grassed-over stone mound, looking south.

**NPRN: 529642**

**BRYNGWYN BACH, CAIRN XXI**

**CAIRN**

**NGR:** SN7275263108 Grid reference taken at centre of site **Altitude:** 324

**Period:** Unknown **Broadclass:** Monument <By Form>

**Form:** Earthwork **Condition:** C

**Site Status:**

**Description:** A grassed-over stone pile, 1.2 metres by 1.2 metres, 0.1 metres high, on the lower slopes on the northwestern side of Bryngwyn Bach. It is part of a small cairnfield on a terrace, NPRN 529104. J. J. Hall, Trysor, 6th February 2013

**SMR PRN:**

**Relationships:**

Part of 529104

**Photographs:**

**NPRN: 529643**

**BRYN MAWR, POTATO CLAMP I**

**POTATO CLAMP**

**NGR:** SN7215762038 Grid reference taken at centre of site **Altitude:** 337

**Period:** Post Medieval **Broadclass:** Agriculture and Subsistence

**Form:** Earthwork **Condition:** C

**Site Status:**

**Description:** A linear hollow, 5.5 metres by 1 metre wide, aligned east-southeast - west -northwest, 0.25 metres deep, with a similar bank to the east. One of four features thought to be potato clamps with the bounds of enclosure NPRN 529329. J. J. Hall, Trysor, 7th February 2013

**SMR PRN:**

**Relationships:**

**Photographs:**

SWC2012\_432 07/02/2013 Potato clamp, looking east.

**NPRN:** 529644

BRYN MAWR, POTATO CLAMP III

POTATO CLAMP

**NGR:** SN7215762032 Grid reference taken at centre of site **Altitude:** 338  
**Period:** Post Medieval **Broadclass:** Agriculture and Subsistence  
**Form:** Earthwork **Condition:** C  
**Site Status:**  
**Description:** A linear hollow, 7.5 metres by 3 metres wide, aligned east-southeast - west-northwest, with a bank on each side. One of four features thought to be potato clamps with the bounds of enclosure NPRN 529329. J. J. Hall, Trysor, 7th February 2013

**SMR PRN:**

**Relationships:**

**Photographs:**

**NPRN:** 529645

BRYN MAWR, POTATO CLAMP IV

POTATO CLAMP

**NGR:** SN7214962027 Grid reference taken at centre of site **Altitude:** 337  
**Period:** Post Medieval **Broadclass:** Agriculture and Subsistence  
**Form:** Earthwork **Condition:** C  
**Site Status:**  
**Description:** A linear hollow, 5 metres by 2 metres wide, aligned east-southeast - west-northwest, with a bank on each side. One of four features thought to be potato clamps with the bounds of enclosure NPRN 529329. J. J. Hall, Trysor, 7th February 2013

**SMR PRN:**

**Relationships:**

**Photographs:**

**NPRN:** 529646

GARN GRON, SHELTER

SHELTER

**NGR:** SN7398461069 Grid reference taken at centre of site **Altitude:** 540  
**Period:** Post Medieval?;Modern? **Broadclass:** Monument <By Form>  
**Form:** Other Structure **Condition:** C  
**Site Status:** SAM  
**Description:** A drystone shelter, aligned east-west, 2.5 metres by 2.5 metres, 1 metre high, on the southeast quadrant of cairn NPRN 303651, with an entrance on the east side. J. J. Hall, Trysor, 8th February 2013

**SMR PRN:**

**Relationships:**

**Photographs:**  
 SWC2012\_433 08/02/2013 Drystone shelter on cairn NPRN 303651, looking east.

**NPRN:** 529647

GARN GRON, MARKER CAIRN

MARKER CAIRN

**NGR:** SN7400261083 Grid reference taken at centre of site **Altitude:** 541  
**Period:** Post Medieval?;Modern? **Broadclass:** Unassigned  
**Form:** Other Structure **Condition:** A  
**Site Status:** SAM  
**Description:** A large marker cairn, 5 metres by 5 metres, 1.8 metres high, placed on top of an earlier Bronze Age cairn NPRN 400925. J. J. Hall, Trysor, 8th February 2013

**SMR PRN:**

**Relationships:**

**Photographs:**

SWC2012\_434 08/02/2013 Large marker cairn on top of low Bronze Age cairn, NPRN 400925, looking northwest.

**NPRN:** 529648

RHOS GELLIGRON, POTATO CLAMP I

POTATO CLAMP

**NGR:** SN7323663248 Grid reference taken at centre of site **Altitude:** 287  
**Period:** Post Medieval **Broadclass:** Agriculture and Subsistence  
**Form:** Earthwork **Condition:** C  
**Site Status:**  
**Description:** A hollow, aligned north-northwest - south-southeast, 3 metres by 1 metre, 0.5 metres deep, with a bank on both sides, located just to the west of the squatter settlement at Rhos Gelligron. J. J. Hall, Trysor, 8th February 2013

**SMR PRN:**

**Relationships:**

**Photographs:**

**NPRN:** 529649

BRYN COSYN, MARKER CAIRN

MARKER CAIRN

**NGR:** SN744759521 Grid reference taken at centre of site **Altitude:** 445  
**Period:** Post Medieval?;Modern? **Broadclass:** Unassigned  
**Form:** Other Structure **Condition:** B  
**Site Status:** SAM  
**Description:** A more recent cairn, 2 metres by 2 metres, 1 metre high, built on top of earlier Bronze Age cairn NPRN 529649. J. J. Hall, Trysor, 8th February 2013

**SMR PRN:**

**Relationships:**

**Photographs:**

Associated with 303628 SWC2012\_435 09/02/2013 Marker cairn, on top of Bronze Age cairn 529649, looking east.



**NPRN: 529650**

BRYN COSYN, CAIRN

CAIRN

**NGR:** SN7448859455 Grid reference taken at centre of site **Altitude:** 437  
**Period:** Bronze Age **Broadclass:** Religious Ritual and Funerary  
**Form:** Earthwork **Condition:** C  
**Site Status:** SAM  
**Description:** A small cairn, 1 metre by 1 metre, to the south of the main cairn NPRN 406548. J. J. Hall, Trysor, 9th February 2013

**SMR PRN:****Relationships:****Photographs:****NPRN: 529651**

GARN FAWR, MARKER CAIRN

MARKER CAIRN

**NGR:** SN7080157164 Grid reference taken at centre of site **Altitude:** 491  
**Period:** Post Medieval?;Modern? **Broadclass:** Unassigned  
**Form:** Other Structure **Condition:** B  
**Site Status:**  
**Description:** A small cairn, 2.5 metres by 2.5 metres, on the northern part of Bronze Age cairn NPRN 303622. J. J. Hall, Trysor, 16th February 2013

**SMR PRN:****Relationships:**

Associated with 303622

**Photographs:**

SWC2012\_436

16/02/2013

Marker cairn, on the northern side of cairn NPRN 303622, looking west.

**NPRN: 529652**

GARN FAWR, TRIANGULATION POINT

TRIANGULATION POINT

**NGR:** SN7080057161 Grid reference taken at centre of site **Altitude:** 490  
**Period:** Modern **Broadclass:** Civil  
**Form:** Other Structure **Condition:** B  
**Site Status:**  
**Description:** A concrete triangulation pillar on top of Bronze Age cairn NPRN 303622, set within circular wall NPRN 529653. J. J. Hall, Trysor, 16th February 2013

**SMR PRN:****Relationships:**

Associated with 303622

**Photographs:**

SWC2012\_437

16/02/2013

Concrete triangulation pillar, on top of cairn NPRN 303622, set within a circular wall, NPRN 529653, looking west.

**NPRN:** 529653

GARN FAWR, WALL

WALL

**NGR:** SN7080057161 Grid reference taken at centre of site **Altitude:** 490  
**Period:** Modern **Broadclass:** Monument <By Form>  
**Form:** Other Structure **Condition:** B  
**Site Status:**  
**Description:** A circular dry stone wall, 3 metres diameter, 0.5 metres wide, on top of Bronze Age cairn NPRN 303622, around triangulation point NPRN 529652. J. J. Hall, Trysor, 16th February 2013

**SMR PRN:**

**Relationships:** Associated with 303622  
**Photographs:** SWC2012\_438 16/02/2013 Circular stone wall, on top of cairn NPRN 303622, within which stands triangulation pillar NPRN 529652, looking west.

---

**NPRN:** 529654

ESGAIR FRAITH, EARTHWORK II

PLATFORM?

**NGR:** SN7079256966 Grid reference taken at centre of site **Altitude:** 465  
**Period:** Medieval?;Post Medieval? **Broadclass:** Monument <By Form>  
**Form:** Earthwork **Condition:** C  
**Site Status:**  
**Description:** This is a possible building platform cut into base of a southeast facing slope of Esgair Fraith. J. J. Hall, Trysor, 16th February 2013

**SMR PRN:**

**Relationships:** **Photographs:**

---

**NPRN:** 529655

GARN GRON, PEAT CUTTING VII

PEAT CUTTING

**NGR:** SN7345961000 Grid reference taken at centre of site **Altitude:** 503  
**Period:** Post Medieval **Broadclass:** Industrial  
**Form:** Earthwork **Condition:** C  
**Site Status:**  
**Description:** A peat cutting, aligned east-southeast to west-northwest, 16 metres by 8 metres, 0.5 metres deep, on the top flat plateau to the southwest of Garn Gron. J. J. Hall, Trysor, 16th February 2013

**SMR PRN:**

**Relationships:** **Photographs:**

---

**NPRN:** 529656

GROES FECHAN, STONE PILE III

CAIRN?;CLEARANCE CAIRN?

**NGR:** SN7304060221 Grid reference taken at centre of site **Altitude:** 393

**Period:** Unknown **Broadclass:** Monument <By Form>

**Form:** Earthwork **Condition:** C

**Site Status:**

**Description:** A low pile of stones, 1.25 metres by 1.25 metres, 0.15 metres high, stones up to 0.15 metres across. J.J. Hall, Trysor, 18th February 2013

**SMR PRN:**

**Relationships:** **Photographs:**

**NPRN:** 529657

GROES FECHAN, STRUCTURE II

STRUCTURE

**NGR:** SN7319460119 Grid reference taken at centre of site **Altitude:** 410

**Period:** Medieval?;Post Medieval? **Broadclass:** Unassigned

**Form:** Earthwork **Condition:** C

**Site Status:**

**Description:** This small structure lies on the northeast facing slope of the Groes Fechan valley, just outside the field system, NPRN 529068, that straddles the river. It is defined by earth banks, 3.5 metres by 3.5 metres, connected to L-shaped bank NPRN 529366. J.J. Hall, Trysor, 18th February 2013

**SMR PRN:**

**Relationships:** **Photographs:**

**NPRN:** 529658

NANT RHOSYGLO, LONG HUT

LONG HUT

**NGR:** SN7008455889 Grid reference taken at centre of site **Altitude:** 410

**Period:** Medieval?;Post Medieval? **Broadclass:** Domestic

**Form:** Earthwork **Condition:** D

**Site Status:**

**Description:** There is scant evidence on the surface for this building, which appears to have been a long hut, situated on a natural, southeast-facing terrace. Much of the site is under thick reed growth, and the stones of the original structure have been reused to construct a sheep shelter or bield across the long hut. The only clearly visible evidence for the long hut is seen at its north-northwest end, where the turf-covered wall bases forming its gable end can be seen. These are 0.70 metres wide and up to 0.20 metres high. The long hut would have measured approximately 3.5 metres wide and must have been at least 5 metres long. R.P. Sambrook, Trysor, 27 March 2013

**SMR PRN:**

**Relationships:** **Photographs:**  
SWC2012\_439 22/02/2013 The grass-covered walls bases of a long hut can just be seen below the later bield, NPRN 529658, looking south southeast.

**NPRN: 529659**

CORS Y CLOCHYDD, CAIRN XII

CAIRN

**NGR:** SN6790455508 Grid reference taken at centre of site **Altitude:** 388**Period:** Unknown **Broadclass:** Monument <By Form>**Form:** Earthwork **Condition:** C**Site Status:****Description:** A small stone cairn, measuring 1.5 metres in diameter and up to 0.30 metres high. It is covered by grass and moss. It is part of an extensive cairnfield across a level area north and west of Cors y Clochydd, NPRN 529109. R.P. Sambrook, Trysor, 28 March 2013**SMR PRN:****Relationships:**

Part of 529109

**Photographs:****NPRN: 529660**

CORS Y CLOCHYDD, CAIRN II

CAIRN

**NGR:** SN6788855487 Grid reference taken at centre of site **Altitude:** 386**Period:** Unknown **Broadclass:** Monument <By Form>**Form:** Earthwork **Condition:** C**Site Status:****Description:** A small stone cairn, measuring 2.2 metres in diameter and up to 0.20 metres high. It is covered by grass and moss. It is part of an extensive cairnfield across a level area north and west of Cors y Clochydd, NPRN 529109. R.P. Sambrook, Trysor, 28 March 2013**SMR PRN:****Relationships:**

Part of 529109

**Photographs:**

SWC2012\_440 01/03/2013 Stone pile, looking south.

**NPRN: 529661**

WAUN CLAWDD, LONG HUT II

LONG HUT

**NGR:** SN6730855589 Grid reference taken at centre of site **Altitude:** 315**Period:** Medieval?;Post Medieval? **Broadclass:** Domestic**Form:** Earthwork **Condition:** C**Site Status:****Description:** This two-celled long hut measures 11.5 metres long, north west to south east, by 4.5 metres wide. Its wall bases are grassed over banks, 1 metre wide by 0.30 metres high. An enclosure or fold (NPRN 529485) lies immediately to the southwest side of the hut. R.P. Sambrook, Trysor, 28 March 2013**SMR PRN:****Relationships:**

Associated with 529485

**Photographs:**

SWC2012\_441 01/03/2013 Long hut, looking northwest, with fold NPRN 529661 to the left of it.

**NPRN: 529664****BANC Y GWYNGOED, SHELTER I****SHELTER****NGR:** SN6823856040 Grid reference taken at centre of site**Altitude:** 451**Period:** Post Medieval?**Broadclass:** Monument <By Form>**Form:** Other Structure**Condition:** C**Site Status:**

**Description:** A small drystone shelter built from cairn material and standing on the Bronze Age cairn NPRN 303526. It measures 2.25 metres square and its walls are up to 1 metre high at most on the southwest side, though mostly reduced to ground level, by 0.70 metres thick. R.P. Sambrook, Trysor, 28 March 2013

**SMR PRN:****Relationships:**

Associated with 303526

**Photographs:****NPRN: 529665****BANC Y GWYNGOED, SHELTER II****SHELTER****NGR:** SN6823056042 Grid reference taken at centre of site**Altitude:** 451**Period:** Post Medieval**Broadclass:** Monument <By Form>**Form:** Other Structure**Condition:** C**Site Status:**

**Description:** A small drystone shelter built from cairn material and standing at the centre of the Bronze Age cairn NPRN 303526. It measures 4.5 metres east-southeast to west-northwest, by 2.5 metres wide and its walls are up to 1.6 metres high. A 4 metre length of drystone walling extends off the shelter to the west-northwest edge of the cairn. R.P. Sambrook, Trysor, 28 March 2013

**SMR PRN:****Relationships:**

Associated with 303526

**Photographs:**

SWC2012\_442 01/03/2013 Drystone shelter built on cairn NPRN 303526, looking east southeast.

**NPRN: 529666****CORS Y CLOCHYDD, CAIRN XIX****CAIRN****NGR:** SN6790655425 Grid reference taken at centre of site**Altitude:** 383**Period:** Unknown**Broadclass:** Monument <By Form>**Form:** Earthwork**Condition:** C**Site Status:**

**Description:** A small stone cairn, measuring 3 metres in diameter and 0.40 metres high. It is part of an extensive cairnfield across a level area north and west of Cors y Clochudd, NPRN 529109. R.P. Sambrook, Trysor, 28 March 2013

**SMR PRN:****Relationships:**

Part of 529109

**Photographs:**

**NPRN:** 529667

CORS Y CLOCHYDD, CAIRN XXII

CAIRN

**NGR:** SN6787355390 Grid reference taken at centre of site

**Altitude:** 380

**Period:** Unknown **Broadclass:** Monument <By Form>

**Form:** Earthwork **Condition:** C

**Site Status:**

**Description:** A small stone cairn, measuring 4 metres in diameter and 0.30 metres high. It is part of an extensive cairnfield across a level area north and west of Cors y Clochudd, NPRN 529109. R.P. Sambrook, Trysor, 28 March 2013

**SMR PRN:**

**Relationships:**

Part of 529109

**Photographs:**

**NPRN:** 529668

CORS Y CLOCHYDD, CAIRN I

CAIRN

**NGR:** SN6789055317 Grid reference taken at centre of site

**Altitude:** 373

**Period:** Unknown **Broadclass:** Monument <By Form>

**Form:** Earthwork **Condition:** C

**Site Status:**

**Description:** A small stone cairn, measuring 3 metres in diameter and 0.40 metres high. It is part of an extensive cairnfield across a level area north and west of Cors y Clochudd, NPRN 529109. R.P. Sambrook, Trysor, 28 March 2013

**SMR PRN:**

**Relationships:**

Part of 529109

**Photographs:**

**NPRN:** 529669

CORS Y CLOCHYDD, CAIRN X

CAIRN

**NGR:** SN6783355484 Grid reference taken at centre of site

**Altitude:** 390

**Period:** Unknown **Broadclass:** Monument <By Form>

**Form:** Earthwork **Condition:** C

**Site Status:**

**Description:** A small stone cairn, measuring 3 metres in diameter and up to 0.25 metres high and covered by moss. It is part of an extensive cairnfield across a level area north and west of Cors y Clochudd, NPRN 529109. J.J. Hall, Trysor, 26 March 2013

**SMR PRN:**

**Relationships:**

Part of 529109

**Photographs:**

**NPRN: 529670**

BRYN RUDD, STRUCTURE III

SHEEP FOLD?;SHELTER?

**NGR:** SN6868656267 Grid reference taken at centre of site **Altitude:** 421**Period:** Post Medieval? **Broadclass:** Agriculture and Subsistence**Form:** Other Structure **Condition:** C**Site Status:****Description:** This rectangular, drystone shelter or fold has been built on top of a Bronze Age funerary cairn (NPRN 529491), using cairn material. It measures 4 metres long, southwest to northeast, by 2.5 metres wide. The walls are 0.70 metres wide and up to 0.30 metres high. J.J. Hall, Trysor, 26 March 2013**SMR PRN:****Relationships:****Photographs:**

SWC2012\_443 02/03/2013 Drystone shelter or fold, built on cairn NPRN 529491, looking north.

**NPRN: 529671**

CORS Y CLOCHYDD, CAIRN IX

CAIRN

**NGR:** SN6795455573 Grid reference taken at centre of site **Altitude:** 397**Period:** Unknown **Broadclass:** Monument <By Form>**Form:** Earthwork **Condition:** C**Site Status:****Description:** A small stone cairn, measuring 3 metres in diameter and up to 0.30 metres high and covered by moss and bilberry. It is part of an extensive cairnfield across a level area north and west of Cors y Clochydd, NPRN 529109. J.J. Hall, Trysor, 26 March 2013**SMR PRN:****Relationships:**

Part of 529109

**Photographs:**

SWC2012\_444 02/03/2013 Grass-covered stone pile, looking north.

**NPRN: 529672**

CORS Y CLOCHYDD, CAIRN VIII

RING CAIRN?

**NGR:** SN6793655579 Grid reference taken at centre of site **Altitude:** 397**Period:** Bronze Age? **Broadclass:** Religious Ritual and Funerary**Form:** Earthwork **Condition:** C**Site Status:****Description:** A possible ring cairn, measuring 4 metres in diameter, with a hollow 1.5 metres in diameter at its centre. It is up to 0.30 metres high and covered by moss and bilberry. It is within an extensive cairnfield across a level area north and west of Cors y Clochydd, NPRN 529109. It is known that the Ceredigion antiquarian Trevor Lewis excavated some of the cairns in this area in 1927 and it is possible that the hollow in this mound is the result of his efforts. J.J. Hall, Trysor, 26 March 2013**SMR PRN:****Relationships:**

Part of 529109

**Photographs:**

SWC2012\_445 02/03/2013 Possible ring cairn, looking

**NPRN:** 529673

CORS Y CLOCHYDD, CAIRN XI

CAIRN

**NGR:** SN6791055575 Grid reference taken at centre of site

**Altitude:** 396

**Period:** Unknown

**Broadclass:** Monument <By Form>

**Form:** Earthwork

**Condition:** C

**Site Status:**

**Description:** A small stone cairn, measuring 2 metres in diameter and up to 0.30 metres high and covered by dense moss. It is part of an extensive cairnfield across a level area north and west of Cors y Clochydd, NPRN 529109. J.J. Hall, Trysor, 26 March 2013

**SMR PRN:**

**Relationships:**

Part of 529109

**Photographs:**

**NPRN:** 529674

CORS Y CLOCHYDD, CAIRN VI

CAIRN

**NGR:** SN6788555561 Grid reference taken at centre of site

**Altitude:** 395

**Period:** Unknown

**Broadclass:** Monument <By Form>

**Form:** Earthwork

**Condition:** C

**Site Status:**

**Description:** A small stone cairn, measuring 2.5 metres in diameter and up to 0.30 metres high and covered by dense moss. It is part of an extensive cairnfield across a level area north and west of Cors y Clochydd, NPRN 529109. R.P. Sambrook, Trysor, 28 March 2013

**SMR PRN:**

**Relationships:**

Part of 529109

**Photographs:**

**NPRN:** 529675

CORS Y CLOCHYDD, CAIRN VI

CAIRN?;RING CAIRN?

**NGR:** SN6788255564 Grid reference taken at centre of site

**Altitude:** 394

**Period:** Bronze Age?

**Broadclass:** Religious Ritual and Funerary

**Form:** Earthwork

**Condition:** C

**Site Status:**

**Description:** A possible ring cairn, measuring 3.5 metres in diameter, with a hollow 1 metre in diameter at its centre. It is up to 0.40 metres high and covered by dense moss. It is within an extensive cairnfield across a level area north and west of Cors y Clochydd, NPRN 529109. It is known that the Ceredigion antiquarian Trevor Lewis excavated some of the cairns in this area in 1927 and it is possible that the hollow in this mound is the result of his efforts. R.P. Sambrook, Trysor, 28 March 2013

**SMR PRN:**

**Relationships:**

Part of 529109

**Photographs:**



**NPRN:** 529676

CORS Y CLOCHYDD, CAIRN V

CAIRN

**NGR:** SN6788655549 Grid reference taken at centre of site

**Altitude:** 394

**Period:** Unknown **Broadclass:** Monument <By Form>

**Form:** Earthwork **Condition:** C

**Site Status:**

**Description:** A small stone cairn, measuring 3 metres in diameter and up to 0.30 metres high and covered by dense moss. It is part of an extensive cairnfield across a level area north and west of Cors y Clochydd, NPRN 529109. R.P. Sambrook, Trysor, 28 March 2013

**SMR PRN:**

**Relationships:**

Part of 529109

**Photographs:**

**NPRN:** 529677

CORS Y CLOCHYDD, CAIRN IV

CAIRN

**NGR:** SN6784955566 Grid reference taken at centre of site

**Altitude:** 393

**Period:** Unknown **Broadclass:** Monument <By Form>

**Form:** Earthwork **Condition:** C

**Site Status:**

**Description:** A small stone cairn, measuring 1.5 metres in diameter and up to 0.25 metres high and covered by moss. It is part of an extensive cairnfield across a level area north and west of Cors y Clochydd, NPRN 529109. R.P. Sambrook, Trysor, 28 March 2013

**SMR PRN:**

**Relationships:**

Part of 529109

**Photographs:**

**NPRN:** 529678

CORS Y CLOCHYDD, CAIRN III

CAIRN

**NGR:** SN6781855529 Grid reference taken at centre of site

**Altitude:** 392

**Period:** Unknown **Broadclass:** Monument <By Form>

**Form:** Earthwork **Condition:** C

**Site Status:**

**Description:** A small stone cairn, measuring 4 metres in diameter and up to 0.30 metres high and covered by moss. It is part of an extensive cairnfield across a level area north and west of Cors y Clochydd, NPRN 529109. R.P. Sambrook, Trysor, 28 March 2013

**SMR PRN:**

**Relationships:**

Part of 529109

**Photographs:**

**NPRN: 529679****BRYN MAWR, TRIANGULATION PILLAR****TRIANGULATION POINT****NGR:** SN6654849911 Grid reference taken at centre of site**Altitude:** 481**Period:** Modern **Broadclass:** Civil**Form:** Other Structure **Condition:** A**Site Status:****Description:** A concrete triangulation pillar, 1 metre high, with stones set around its base. R.P. Sambrook, Trysor, 28 March 2013**SMR PRN:****Relationships:****Photographs:**

SWC2012\_446 03/03/2013 Concrete triangulation pillar on top of Bryn Mawr, looking north.

**NPRN: 529680****BRYN MAWR, CAIRN****CAIRN****NGR:** SN6655349916 Grid reference taken at centre of site**Altitude:** 481**Period:** Bronze Age **Broadclass:** Religious Ritual and Funerary**Form:** Earthwork **Condition:** C**Site Status:****Description:** A much disturbed Bronze Age cairn. It has undoubtedly been robbed for stone to build the nearby sheep fold NPRN 529008, and also to provide a foundation for a triangulation pillar (NPRN 529679), which may have been built on top of its southern edge. A small marker cairn (NPRN 529681) has also been built from the stones of the original monument. It is impossible to determine how large the cairn was originally, and now only a strip of cairn material survives, 8 metres long by 2 metres wide and up to 0.60 metres high. R.P. Sambrook, Trysor, 28 March 2013**SMR PRN:****Relationships:****Photographs:**

SWC2012\_447 03/03/2013 The remains of a cairn on Bryn Mawr, much disturbed, with a marker cairn, NPRN 529681 on the east side, looking east.

**NPRN: 529681****BRYN MAWR, MARKER CAIRN****MARKER CAIRN****NGR:** SN6655449918 Grid reference taken at centre of site**Altitude:** 481**Period:** Post Medieval?;Modern? **Broadclass:** Unassigned**Form:** Other Structure **Condition:** C**Site Status:****Description:** A small and crudely built marker cairn, 1 metre in diameter and 0.80 metres high. It stands on the eastern edge of a much disturbed Bronze Age cairn, NPRN 529680. R.P. Sambrook, Trysor, 28 March 2013**SMR PRN:****Relationships:****Photographs:**

SWC2012\_448 03/03/2013 The person is standing by the marker cairn, which lies on the eastern edge of a much damaged Bronze Age cairn NPRN 529680, looking east.

**NPRN: 529682****CRAIG TWRCH, SHELTER II****SHELTER****NGR:** SN6622449364 Grid reference taken at centre of site**Altitude:** 442**Period:** Post Medieval?**Broadclass:** Monument <By Form>**Form:** Earthwork**Condition:** C**Site Status:**

**Description:** A small and low stone shelter built from the stones of a Bronze Age cairn, NPRN 529533. It is now not much more than a hollow in the body of the cairn, about 1 metre in diameter internally, with walls less than 0.50 metres high. R.P. Sambrook, Trysor, 28 March 2013

**SMR PRN:****Relationships:****Photographs:****NPRN: 529683****CRAIG TWRCH, CAIRN XV****CAIRN****NGR:** SN6749150147 Grid reference taken at centre of site**Altitude:** 372**Period:** Unknown**Broadclass:** Monument <By Form>**Form:** Earthwork**Condition:** C**Site Status:**

**Description:** A stone cairn, measuring 3.5 metres in diameter and just 0.10 metres high. It sits on a natural terrace which slopes to the southeast, overlooking the Twrch valley to the south. It is one of a group of similar cairns in a small cairnfield, NPRN 529110. R.P. Sambrook, Trysor, 28 March 2013

**SMR PRN:****Relationships:**

Part of 529110

**Photographs:**

SWC2012\_449 03/03/2013 Low stone pile, looking north.

**NPRN: 529684****CRAIG TWRCH, CAIRN II****CAIRN****NGR:** SN6749050139 Grid reference taken at centre of site**Altitude:** 383**Period:** Unknown**Broadclass:** Monument <By Form>**Form:** Earthwork**Condition:** C**Site Status:**

**Description:** A stone cairn, measuring 3 metres in diameter and just 0.10 metres high. It sits on a natural terrace which slopes to the southeast, overlooking the Twrch valley to the south. It is one of a group of similar cairns in a small cairnfield, NPRN 529110. R.P. Sambrook, Trysor, 28 March 2013

**SMR PRN:****Relationships:**

Part of 529110

**Photographs:**

SWC2012\_450 03/03/2013 Low stone pile, looking north, with stone pile NPRN 529685 beyond.

**NPRN: 529685****CRAIG TWRCH, CAIRN XII****CAIRN****NGR:** SN6747350158 Grid reference taken at centre of site **Altitude:** 389**Period:** Unknown **Broadclass:** Monument <By Form>**Form:** Earthwork **Condition:** C**Site Status:****Description:** A stone cairn, measuring 1.5 metres in diameter and just 0.10 metres high. It sits on a natural terrace which slopes to the southeast, overlooking the Twrch valley to the south. It is one of a group of similar cairns in a small cairnfield, NPRN 529110. R.P. Sambrook, Trysor, 28 March 2013**SMR PRN:****Relationships:**

Part of 529110

**Photographs:**

SWC2012\_451 03/03/2013 Very low stone pile, looking east southeast.

**NPRN: 529686****CRAIG TWRCH, CAIRN XI****CAIRN****NGR:** SN6749750172 Grid reference taken at centre of site **Altitude:** 390**Period:** Unknown **Broadclass:** Monument <By Form>**Form:** Earthwork **Condition:** C**Site Status:****Description:** A stone cairn, measuring 2 metres in diameter and just 0.10 metres high. It sits on a natural terrace which slopes to the southeast, overlooking the Twrch valley to the south. It is one of a group of similar cairns in a small cairnfield, NPRN 529110. R.P. Sambrook, Trysor, 28 March 2013**SMR PRN:****Relationships:**

Part of 529110

**Photographs:**

SWC2012\_452 03/03/2103 Very low stone pile, grass-covered, looking west northwest.

**NPRN: 529687****CRAIG TWRCH, CAIRN VI****CAIRN****NGR:** SN6749750174 Grid reference taken at centre of site **Altitude:** 392**Period:** Unknown **Broadclass:** Monument <By Form>**Form:** Earthwork **Condition:** C**Site Status:****Description:** A stone cairn, measuring 1.5 metres in diameter and just 0.10 metres high. It sits on a natural terrace which slopes to the southeast, overlooking the Twrch valley to the south. It is one of a group of similar cairns in a small cairnfield, NPRN 529110. R.P. Sambrook, Trysor, 28 March 2013**SMR PRN:****Relationships:**

Part of 529110

**Photographs:**

SWC2012\_453 03/03/2013 Very low stone pile, looking west.

**NPRN: 529688**

CRAIG TWRCH, CAIRN III

CAIRN

**NGR:** SN6744150139 Grid reference taken at centre of site **Altitude:** 430**Period:** Unknown **Broadclass:** Monument <By Form>**Form:** Earthwork **Condition:** C**Site Status:****Description:** A small, moss-covered cairn. It measures 3 metres in diameter and is 0.20 metres high. It is one of a group in a small cairnfield, NPRN 529110. R.P. Sambrook, Trysor, 28 March 2013**SMR PRN:****Relationships:**

Part of 529110

**Photographs:**

SWC2012_457	03/03/2013	Two low stone piles, NPRN 529688 on the left and NPRN 529689 on the right, looking north northwest.
SWC2012_454	03/03/2013	Low stone pile, looking north

**NPRN: 529689**

CRAIG TWRCH, CAIRN VII

CAIRN

**NGR:** SN6745750144 Grid reference taken at centre of site **Altitude:** 428**Period:** Unknown **Broadclass:** Monument <By Form>**Form:** Earthwork **Condition:** C**Site Status:****Description:** A small, moss-covered cairn. It measures 3 metres in diameter and is 0.25 metres high. It is one of a group in a small cairnfield, NPRN 529110. R.P. Sambrook, Trysor, 28 March 2013**SMR PRN:****Relationships:**

Part of 529110

**Photographs:**

SWC2012_456	03/03/2013	Two low stone piles, NPRN 529688 on the left and NPRN 529689 on the right, looking north northwest.
SWC2012_455	03/03/2013	Low stone pile, looking north.

**NPRN: 529690**

CRAIG TWRCH, CAIRN V

CAIRN

**NGR:** SN6741850120 Grid reference taken at centre of site **Altitude:** 433**Period:** Unknown **Broadclass:** Monument <By Form>**Form:** Earthwork **Condition:** C**Site Status:****Description:** A small, moss-covered cairn. It measures 2 metres in diameter and is 0.10 metres high, now being almost completely obscured by the moss growing over it. It is one of a group in a small cairnfield, NPRN 529110. R.P. Sambrook, Trysor, 28 March 2013**SMR PRN:****Relationships:**

Part of 529110

**Photographs:**

**NPRN: 529691****CRAIG TWRCH, CAIRN IX****CAIRN****NGR:** SN6617549156 Grid reference taken at centre of site **Altitude:** 419**Period:** Bronze Age **Broadclass:** Religious Ritual and Funerary**Form:** Earthwork **Condition:** C**Site Status:****Description:** A Bronze Age funerary cairn which measures 3 metres in diameter and is 0.25 metres high which lies on the east side of a trackway. It is now grass and moss-covered. The cairn is part of cairn cemetery NPRN 529692. R.P. Sambrook, Trysor, 28 March 2013**SMR PRN:** DAT 36030**Relationships:**

Part of 529692

**Photographs:**

SWC2012\_458 03/03/2013 Stone cairn, looking south.

**NPRN: 529692****CRAIG TWRCH, CAIRN CEMETERY****CAIRN CEMETERY****NGR:** SN6617540112 Grid reference taken at centre of site **Altitude:** 410**Period:** Bronze Age **Broadclass:** Religious Ritual and Funerary**Form:** Complex **Condition:** C**Site Status:** SAM**Description:** This Bronze Age cairn cemetery was discovered in 1998 during a Cadw-funded Deserted Rural Settlements survey by the Dyfed Archaeological Trust. It was subsequently revisited by the Trust as part of the Cadw-funded Prehistoric Funerary and Ritual Monuments Survey. Originally, as many as seven small cairns were noted, including one with an open cist (NPRN 403851, now scheduled as CM363), which indicated that this was indeed a group of funerary cairns. The cairns were mostly low, circular stone mounds, measuring between 3 metres and 4 metres in diameter. Apart from NPRN 403851 they appeared to be undisturbed.

The cairns were revisited by Trysor as part of the South West Cambrians Uplands Initiative survey in early March 2013. Ground conditions were favourable, thanks to a prolonged cold, dry spell. Ground vegetation, chiefly grasses, was at a minimum. Even so, it was found that there had been a considerable increase in ground vegetation cover since 1998. As a result only 4 of the 7 cairns reported in 1998 were traceable. These are NPRN 403851, NPRNs 529534 and 529691, which are both at the eastern edge of a modern trackway that runs to a gate through a boundary fence, some 35 metres to their north-northeast, and NPRN 529693, at the southern edge of the cairn cemetery area. It is presumed that the remaining three cairns described in the regional HER are all now obscured beneath the grass cover. R.P. Sambrook, Trysor, 28 March 2013

**SMR PRN:** DAT 36028**Relationships:**

Consists of 403851

Consists of 529534

Consists of 529691

Consists of 529693

**Photographs:**

SWC2012\_459 03/03/2013 Stone cairn, looking southeast.

SWC2012\_460 03/03/2013 Open cist within cairn NPRN

529692, looking southeast

SWC2012\_461 03/03/2013 Open cist within cairn NPRN

529692, looking northeast

**NPRN: 529693****CRAIG TWRCH, CAIRN XVI****CAIRN****NGR:** SN6618449057 Grid reference taken at centre of site **Altitude:** 411**Period:** Bronze Age **Broadclass:** Religious Ritual and Funerary**Form:** Earthwork **Condition:** C**Site Status:****Description:** A Bronze Age funerary cairn which measures 4 metres in diameter and is 0.40 metres high. It is now grass and moss-covered. The cairn has been disturbed in the past and its burial cist is open and exposed, but now reed-filled. The cairn is part of cairn cemetery NPRN 529692. R.P. Sambrook, Trysor, 28 March 2013**SMR PRN:** DAT 36034**Relationships:**

Part of 529692

**Photographs:**

SWC2012\_462 03/03/2013 Stone cairn, looking south southeast.

**NPRN: 529694****CRAIG TWRCH, CAIRN VIII****CAIRN****NGR:** SN6625849628 Grid reference taken at centre of site **Altitude:** 443**Period:** Bronze Age **Broadclass:** Religious Ritual and Funerary**Form:** Earthwork **Condition:** C**Site Status:****Description:** A Bronze Age funerary cairn which measures 2.5 metres in diameter and is 0.20 metres high. It is grass-covered and lies immediately to the north side of a well-used trackway. R.P. Sambrook, Trysor, 28 March 2013**SMR PRN:****Relationships:****Photographs:****NPRN: 529695****CRAIG TWRCH, PLATFORM III****PLATFORM****NGR:** SN6595248676 Grid reference taken at centre of site **Altitude:** 397**Period:** Medieval?;Post Medieval? **Broadclass:** Monument <By Form>**Form:** Earthwork **Condition:** C**Site Status:****Description:** A platform terraced into the slope, measuring 4 metres long, southwest to northeast, by 2.5 metres wide. There is a stone revetment, up to 0.80 metres high, on the south and east edges of the platform. R.P.Sambrook, Trysor, 26 March 2013**SMR PRN:****Relationships:****Photographs:**

SWC2012\_463 04/03/2013 Platform, with revetted edges, looking east.

**NPRN:** 529696

CRAIG Y FRAN, SHELTER IV

SHELTER

**NGR:** SN6595748623 Grid reference taken at centre of site**Altitude:** 383**Period:** Medieval?;Post Medieval? **Broadclass:** Monument <By Form>**Form:** Other Structure **Condition:** D**Site Status:**

**Description:** A square, drystone shelter, which measures 3 metres long by 3 metres wide. Its walls are now reduced to low features, less than 0.30 metres high by 0.70 metres wide. The structure is mostly obscured by a grass covering. It is terraced into the slope at its western edge, with the stony wall base of the eastern side most visible in 2012. R.P.Sambrook, Trysor, 26 March 2013

**SMR PRN:** DAT 36039**Relationships:****Photographs:**

SWC2012\_464 04/03/2013 Drystone shelter, looking south southeast.

**NPRN:** 529697

BANC TY HEN, FOLD

SHEEP FOLD

**NGR:** SN6563948718 Grid reference taken at centre of site**Altitude:** 395**Period:** Post Medieval? **Broadclass:** Agriculture and Subsistence**Form:** Other Structure **Condition:** D**Site Status:**

**Description:** A ruinous, drystone fold, which measures 5 metres long, southeast to northwest, by 4 metres wide. Its wall bases are now low features. R.P.Sambrook, Trysor, 26 March 2013

**SMR PRN:** DAT 36021**Relationships:**

Associated with 529698

**Photographs:****NPRN:** 529698

BANC TY HEN, LONG HUT I

LONG HUT

**NGR:** SN6562548726 Grid reference taken at centre of site**Altitude:** 393**Period:** Post Medieval? **Broadclass:** Domestic**Form:** Other Structure **Condition:** C**Site Status:**

**Description:** This possible long hut is aligned east-southeast to west-southwest and perhaps measuring 9 metres long by 4 metres wide. Only ephemeral traces of possible wall bases protruding through the grass were noted here by the Dyfed Archaeological Trust in 1999. It is far from certain that there is an archaeological feature here. R.P.Sambrook, Trysor, 26 March 2013

**SMR PRN:** DAT 36022**Relationships:**

Associated with 529558

Associated with 529697

**Photographs:**



**NPRN:** 529699

CNWCH, EARTHWORK BANK I

BANK (EARTHWORK)

**NGR:** SN6816154069 Grid reference taken at centre of site**Altitude:** 381**Period:** Post Medieval**Broadclass:** Monument <By Form>**Form:** Earthwork**Condition:** C**Site Status:**

**Description:** This substantial boundary bank encloses a large area on the northern side of the Rhysgog valley, measuring some 380 metres northwest to southeast, but 175 metres wide. The bank is over 1 metre wide at base and up to 0.60 metres high, approaching 800 metres long, and runs from the northern bank of the Rhysgog stream, northwards to the ridge top at Craig Curyll, turning southeast to follow the ridge line, before eventually dropping back down the valley to end at the stream bank higher up the valley. It was presumably associated with Rhysgog Uchaf, a now ruined dwelling which lies in a separate field attached to the western side of this parcel. R.P.Sambrook, Trysor, 26 March 2013

**SMR PRN:****Relationships:****Photographs:**

SWC2012_465	05/03/2013	Northwestern end of earthwork bank, looking north northeast. Bank NPRN 529024 can be seen on the left of the photograph.
SWC2012_466	05/03/2013	Earthwork bank, looking west, at SN6802954191.

**NPRN:** 529700

TALCEN Y CNWCH, SHELTER

SHELTER

**NGR:** SN6793454232 Grid reference taken at centre of site**Altitude:** 379**Period:** Post Medieval?**Broadclass:** Monument <By Form>**Form:** Other Structure**Condition:** C**Site Status:**

**Description:** This small shelter has been built of slate on a shelf in an area that has been quarried in the past. It measures about 1 metre square and stands up to 0.50 metres high. The slate walls seem to have been extended upwards to create a corbel led-type roof to the structure, suggesting that this was a small fowl pen, perhaps associated with Rhysgog Uchaf farm, which lies about 120 metres downslope to the west-southwest. The structure still stands relatively intact, although the northern end is beginning to collapse. R.P.Sambrook, Trysor, 26 March 2013

**SMR PRN:****Relationships:****Photographs:**

SWC2012_467	05/03/2013	Drystone shelter, looking northwest.
SWC2012_468	05/03/2013	Drystone shelter, looking west.