

# **Uplands Initiative**

## **South Cambrian Mountains**

### **Archaeological Survey**

#### **Part Two**



For: Royal Commission on the Ancient  
and Historical Monuments of Wales

March 2012



# **Uplands Initiative**

## **South Cambrian Mountains Archaeological Survey**

By

Jenny Hall MIfA & Paul Sambrook MIfA  
Trysor

Trysor Project No. 2012/249

**For: Royal Commission on the Ancient  
and Historical Monuments of Wales**

March 2012



38, New Road,  
Gwaun-cae-Gurwen  
Ammanford  
Carmarthenshire  
SA18 1UN

*Cover photograph: Detail photograph of stone cist, NPRN 521320, on Mynydd Mallaen*

# **SOUTH CAMBRIAN MOUNTAINS**

**RHIF YR ADRODDIAD - REPORT NUMBER:** Trysor 2012/249

**DYDDIAD** 30<sup>ain</sup> Mawrth 2012

**DATE** 30<sup>th</sup> March 2012

**Paratowyd yr adroddiad hwn gan bartneriad Trysor. Mae wedi ei gael yn gywir ac yn derbyn ein sêl bendith.**

**This report was prepared by the Trysor partners. It has been checked and received our approval.**

**JENNY HALL MifA** *Jenny Hall*

**PAUL SAMBROOK MifA** *Paul Sambrook*

**DYDDIAD / DATE** 30/03/2012

***Croesawn unrhyw sylwadau ar gynnwys neu strwythur yr adroddiad hwn.***

***We welcome any comments on the content or structure of this report.***

## **Introduction**

This is the second part of a two part report.

Part One includes a synthesis of the results of fieldwork carried out by Trysor in the South Cambrian Mountains study area in 2011-2012.

Part Two includes location maps and the site gazetteer based on the findings of the fieldwork.

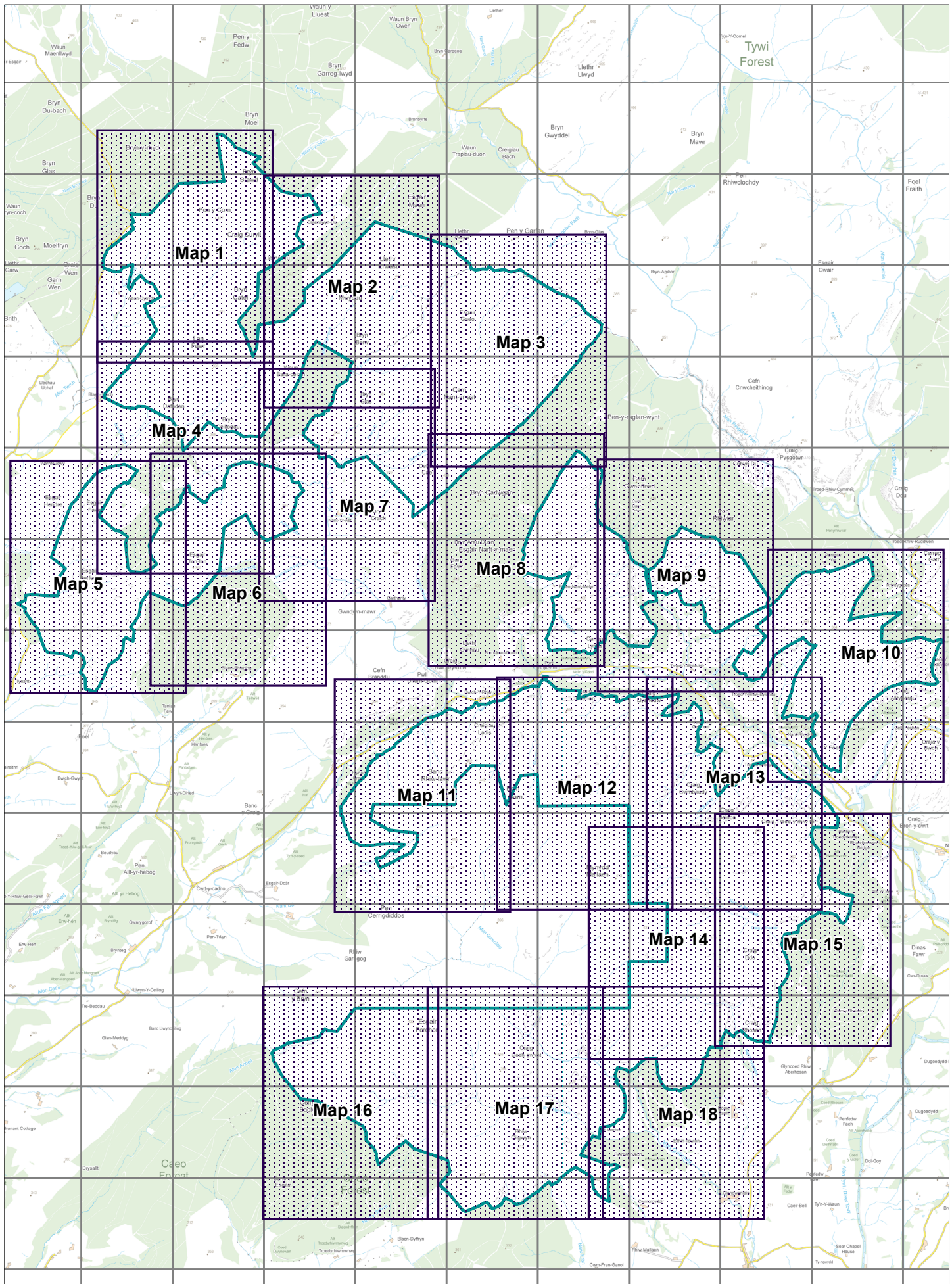
The layout of the report is self-explanatory; the site location maps (19 figures in total) precede the printout of the Site Gazetteer on page 21.

The location maps use Ordnance Survey Open Data Vectormap raster data as background mapping.

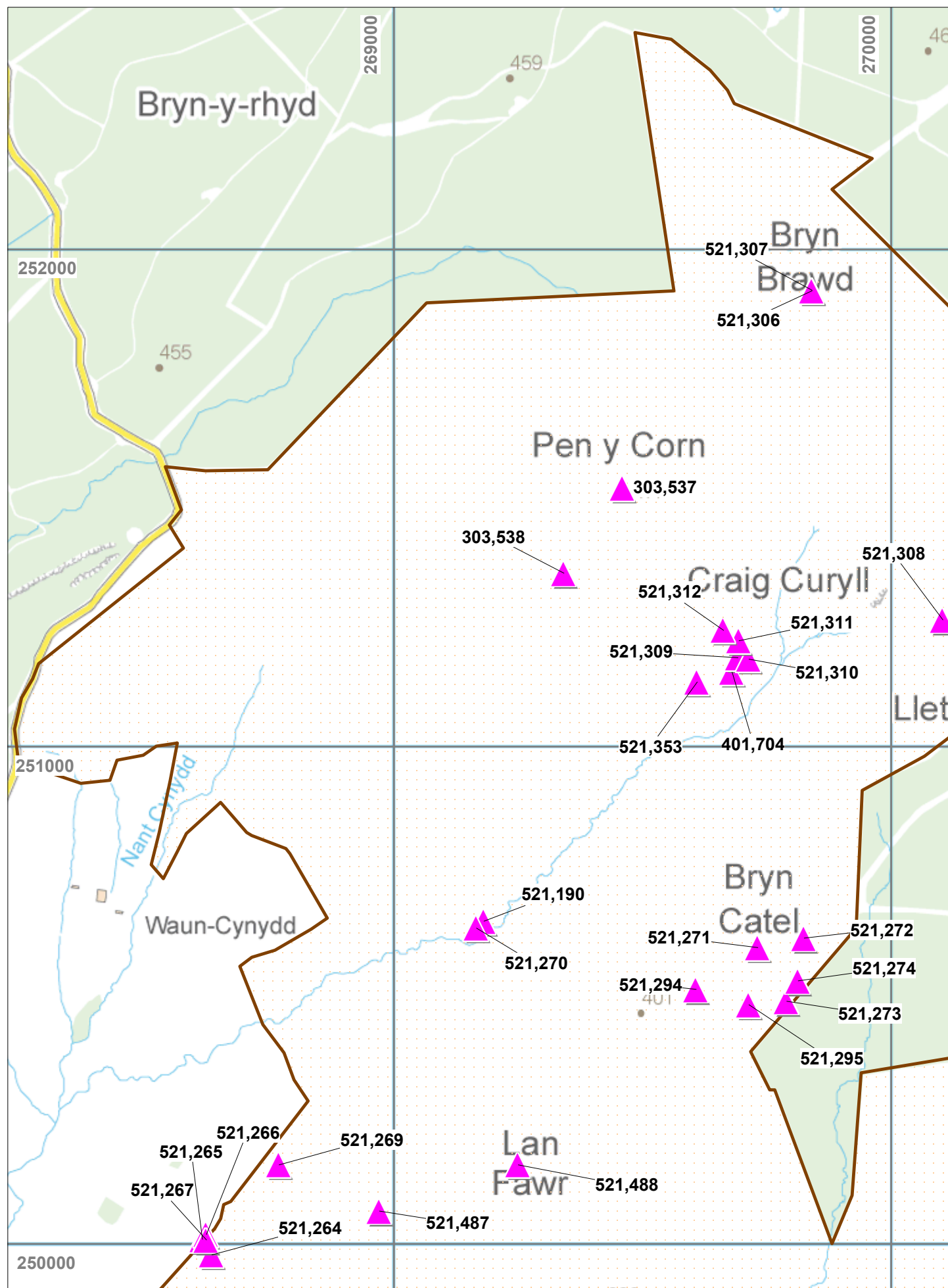
The site gazetteer itself is a copy of the information in the project database submitted to the RCAHMW in digital format.

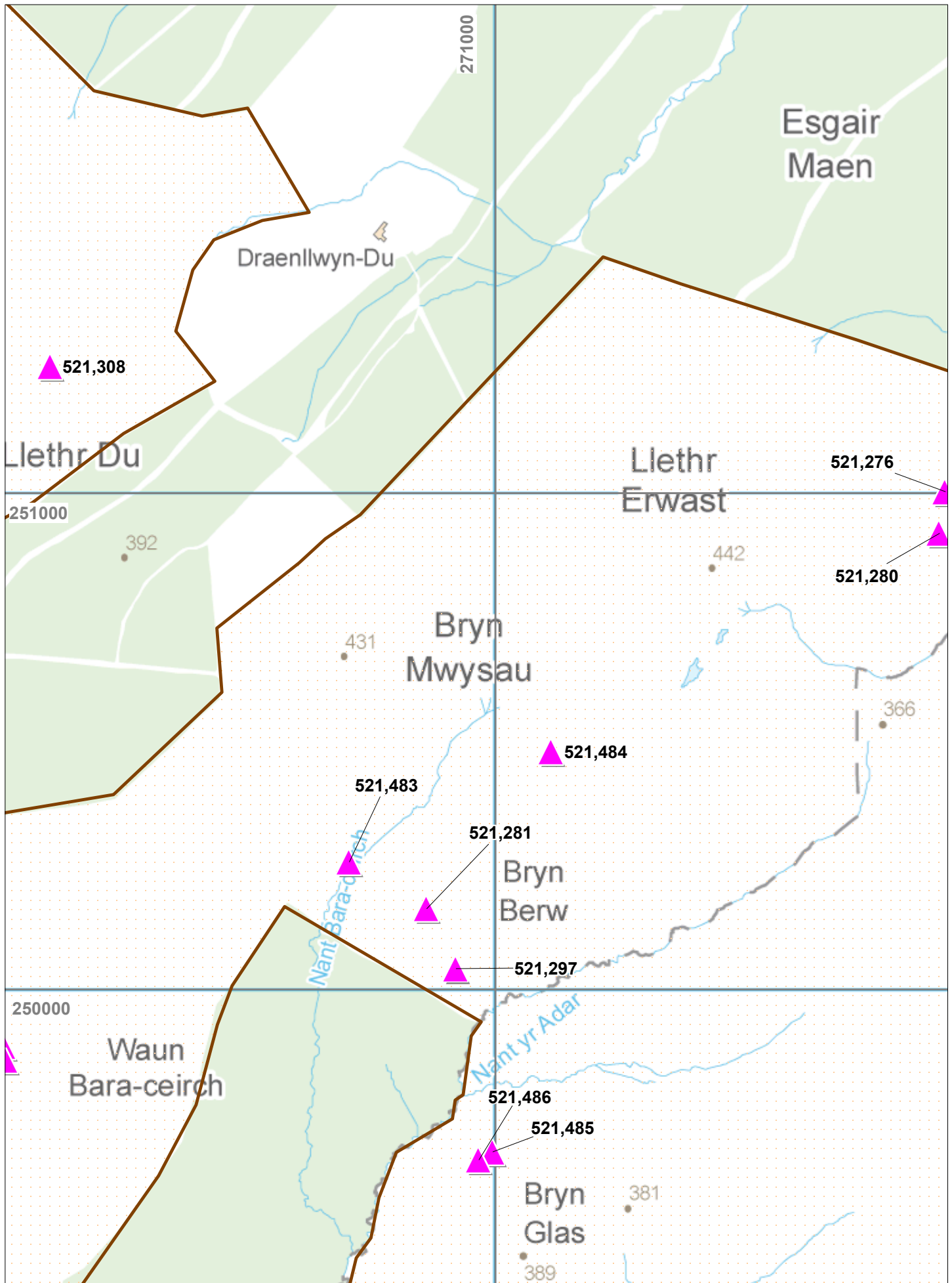
**Jenny Hall & Paul Sambrook**  
**Trysor**  
**March 2012**

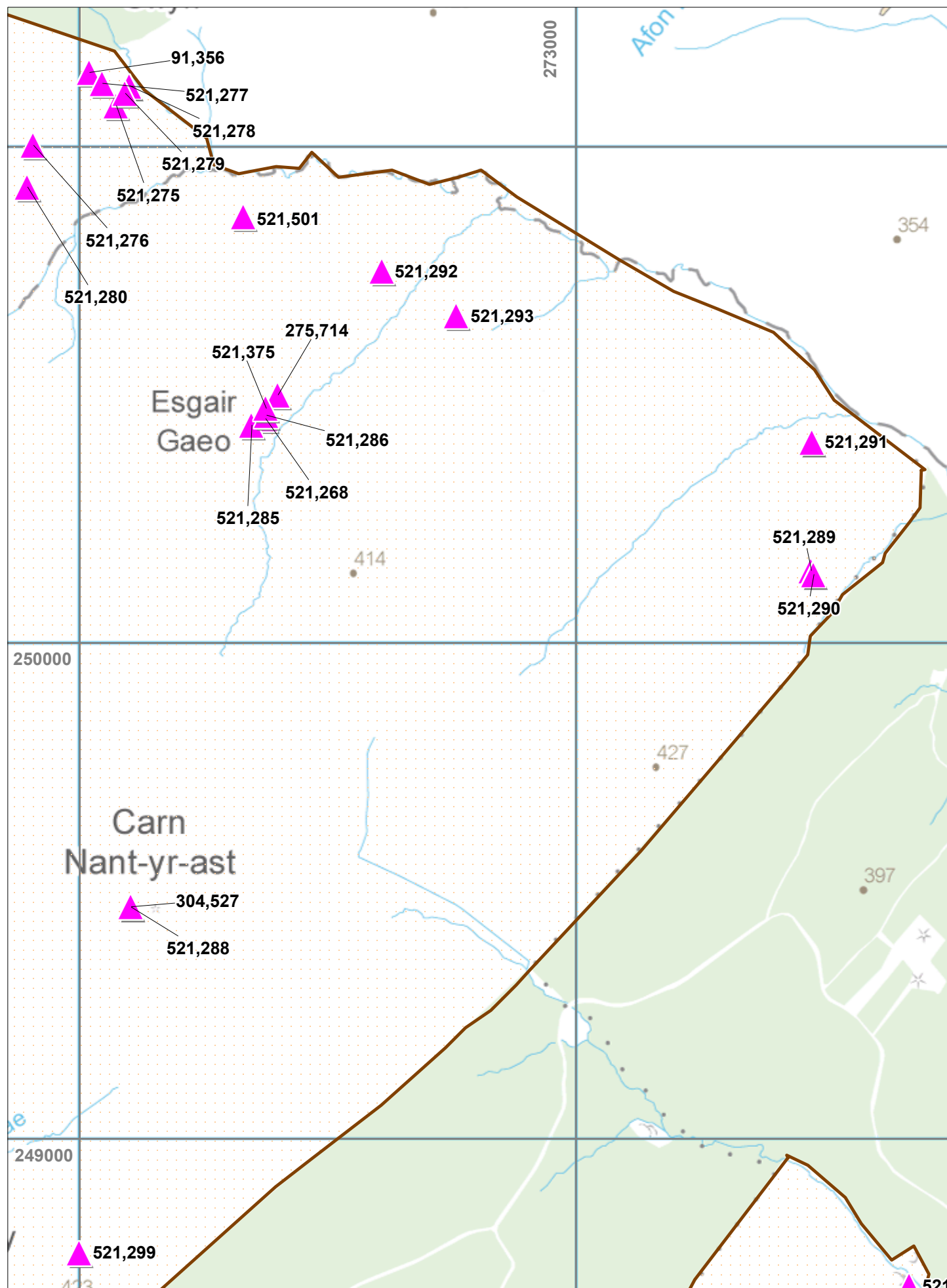




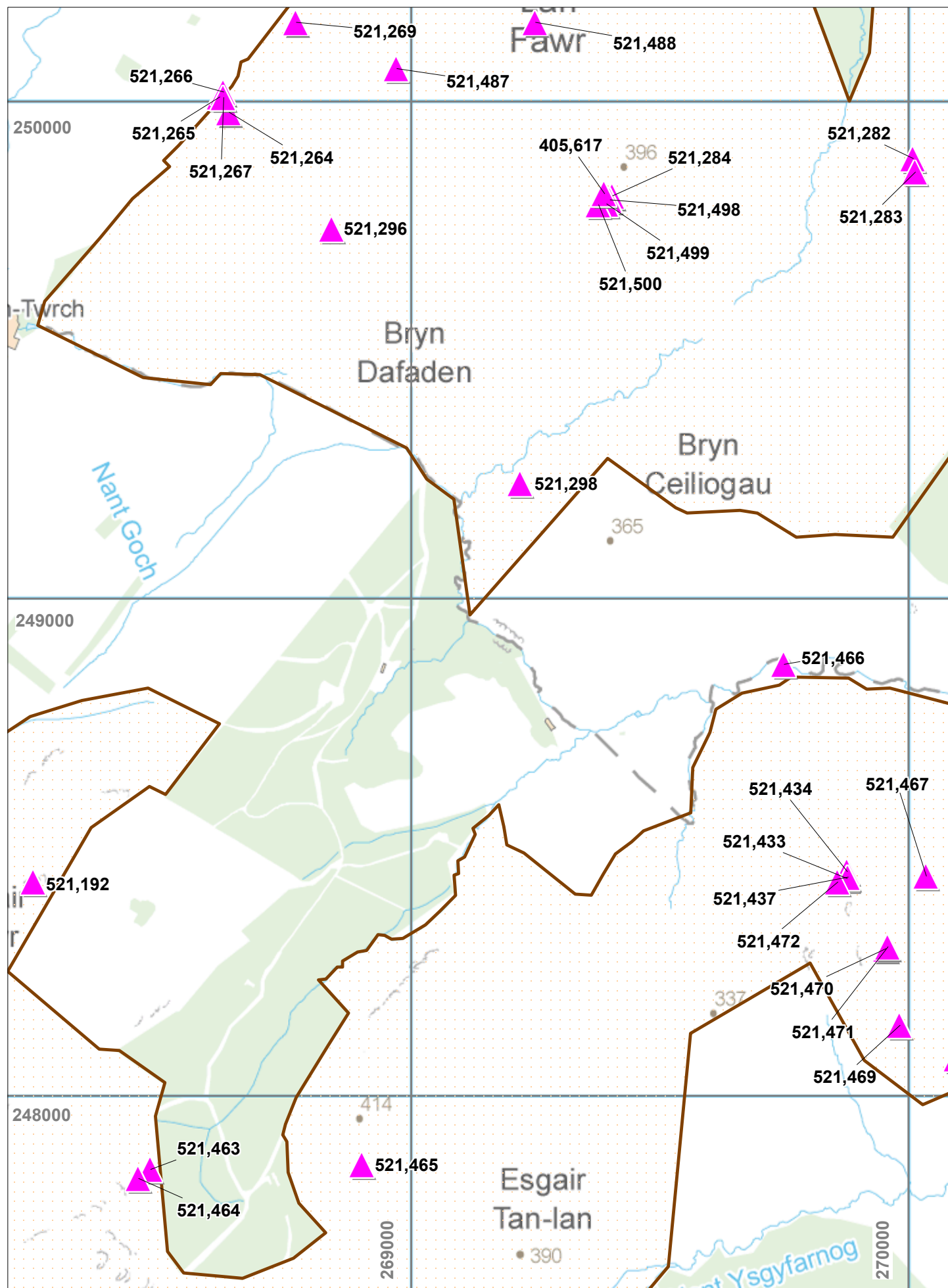
The Historical Map Data is © and database right Crown copyright and Landmark Information Group Ltd.  
All rights reserved. The archaeological data superimposed on the map is Crown copyright: RCAHMW, 2004.

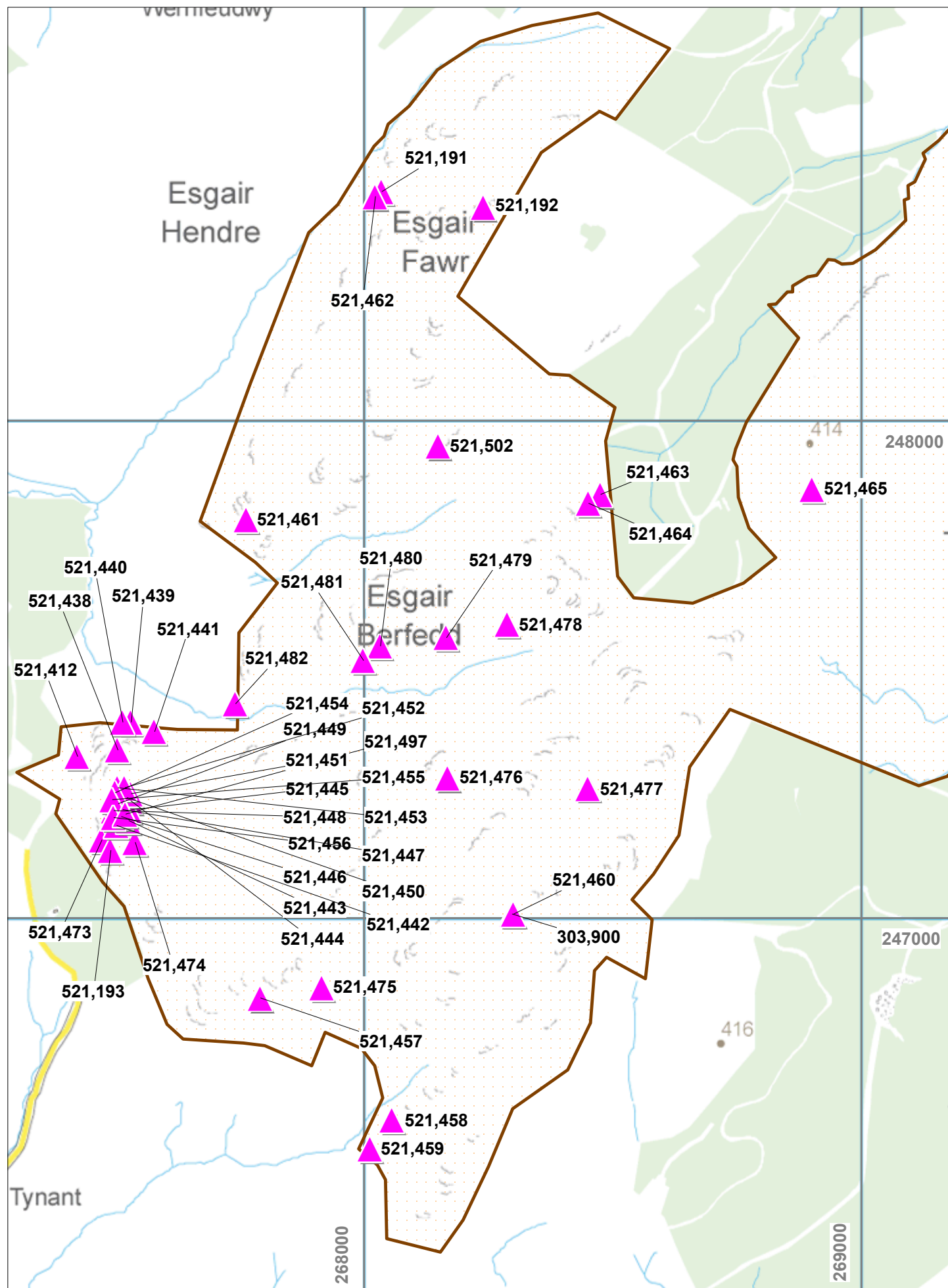


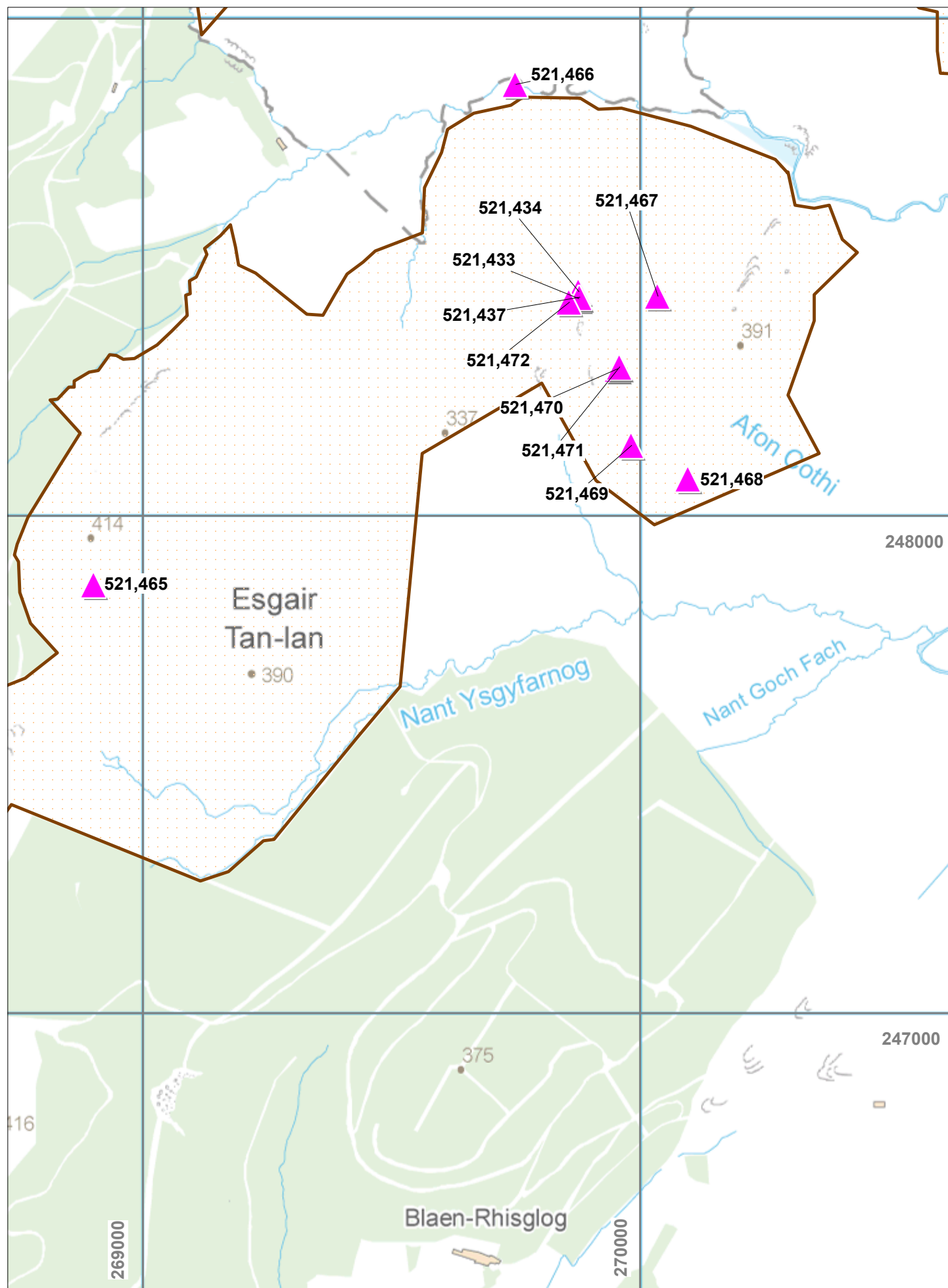


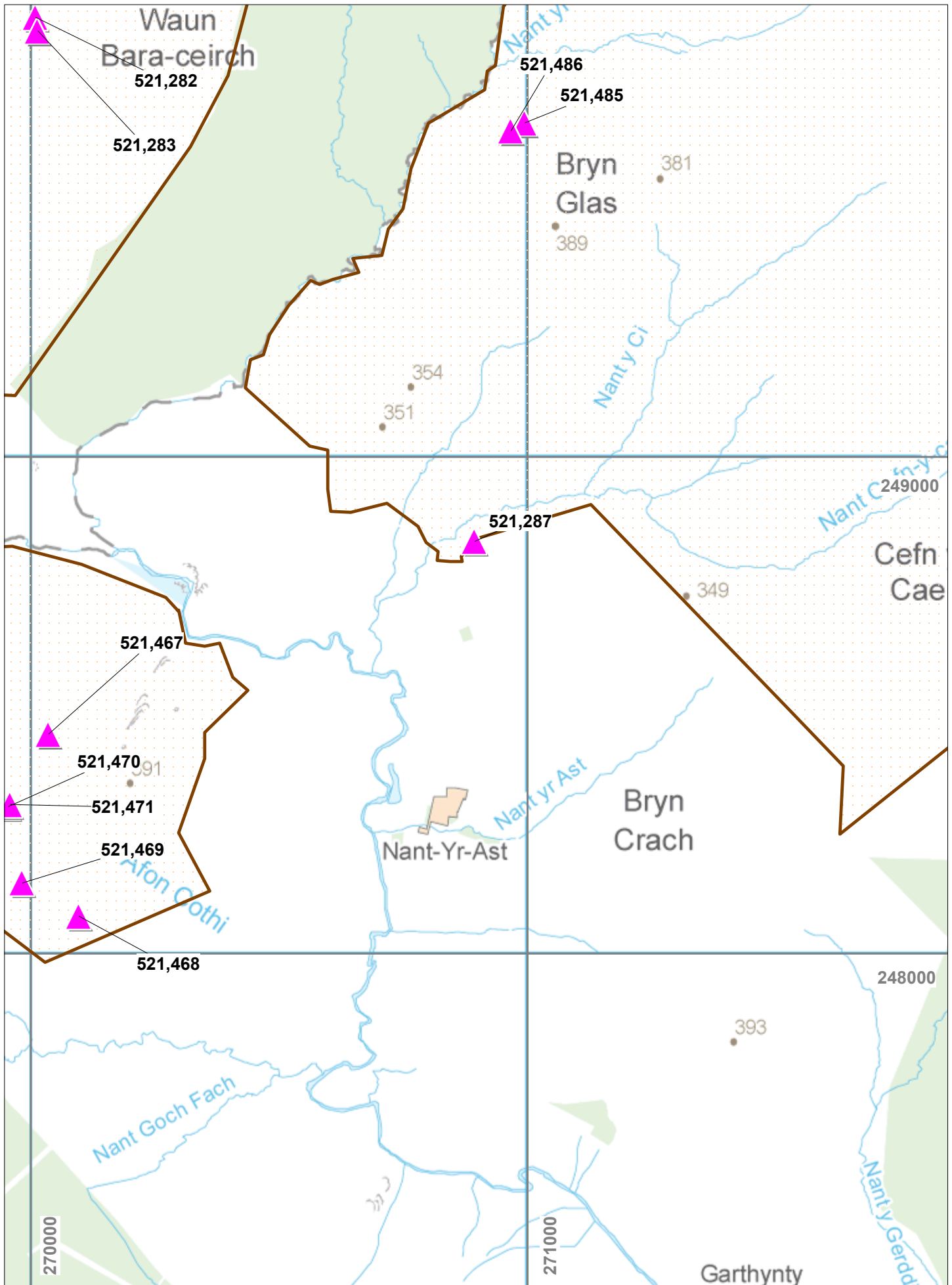


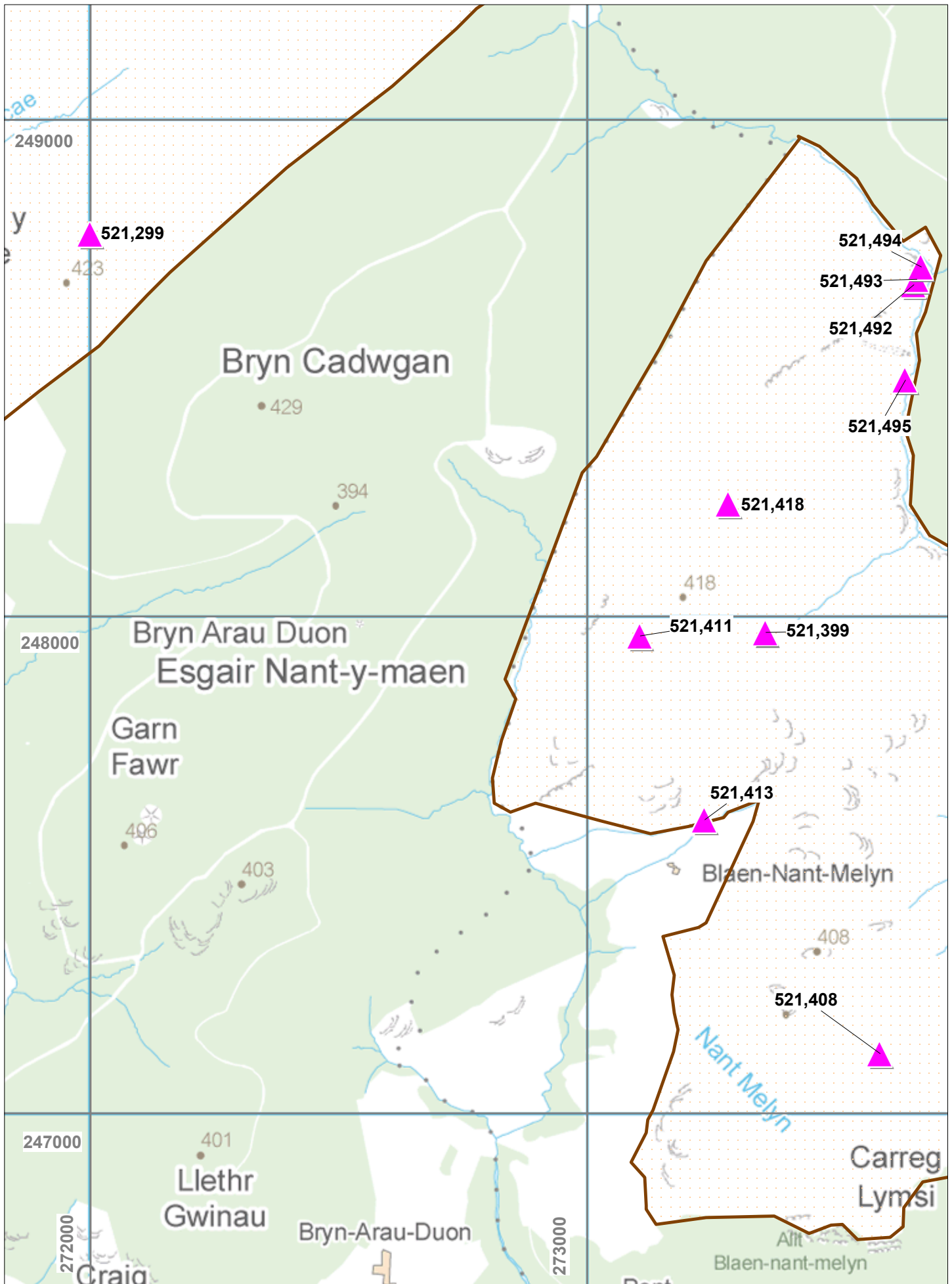




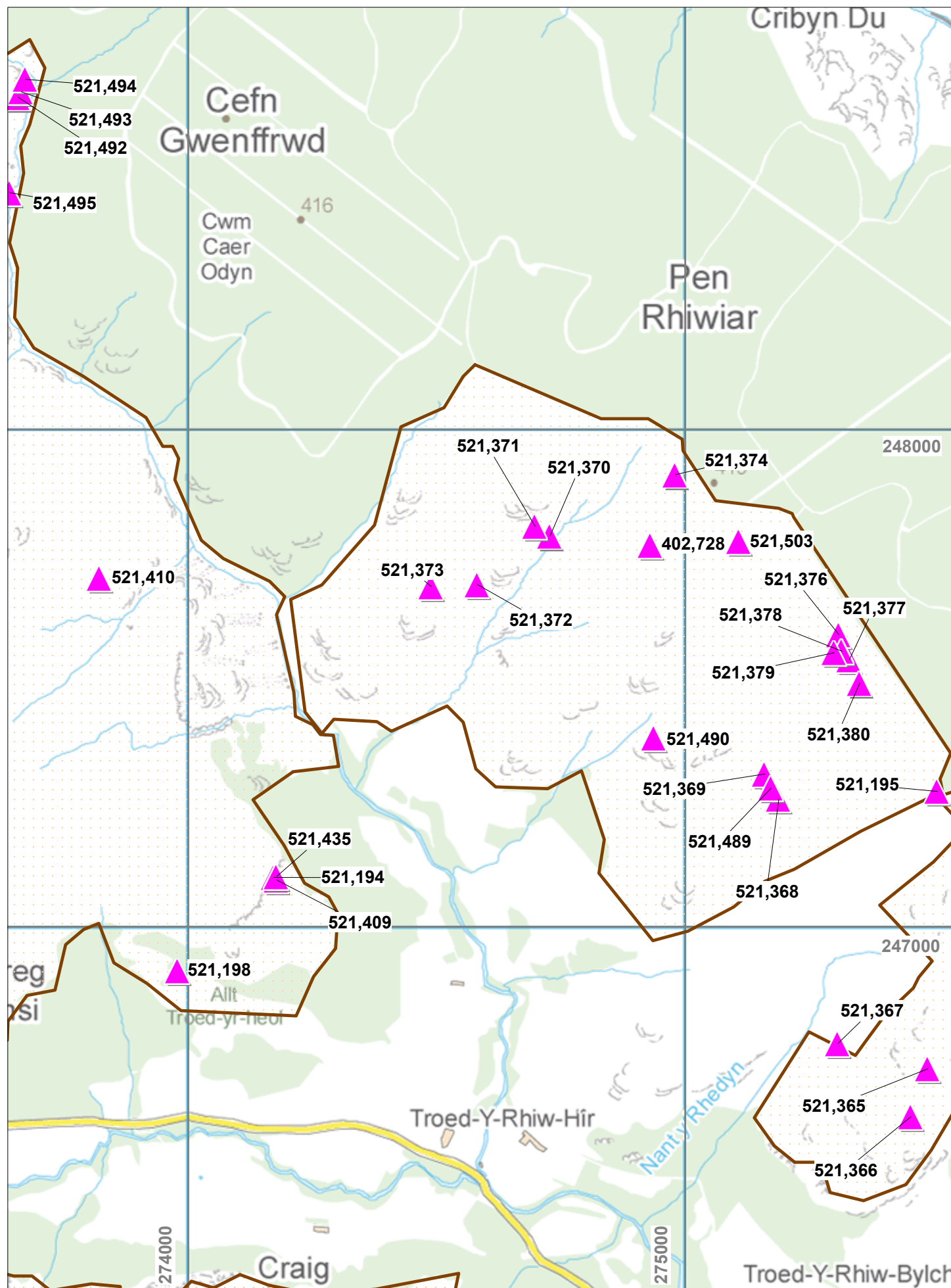




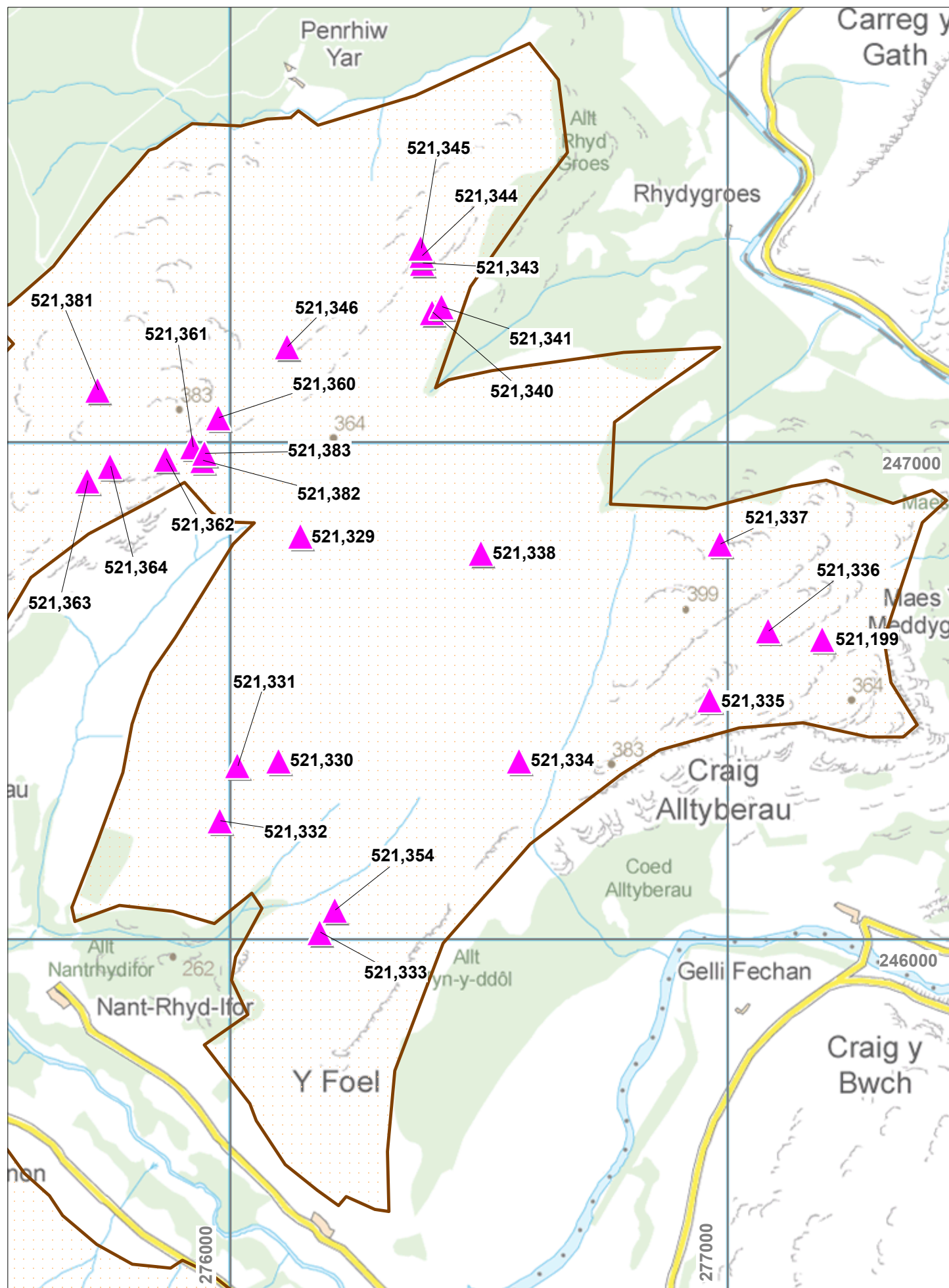


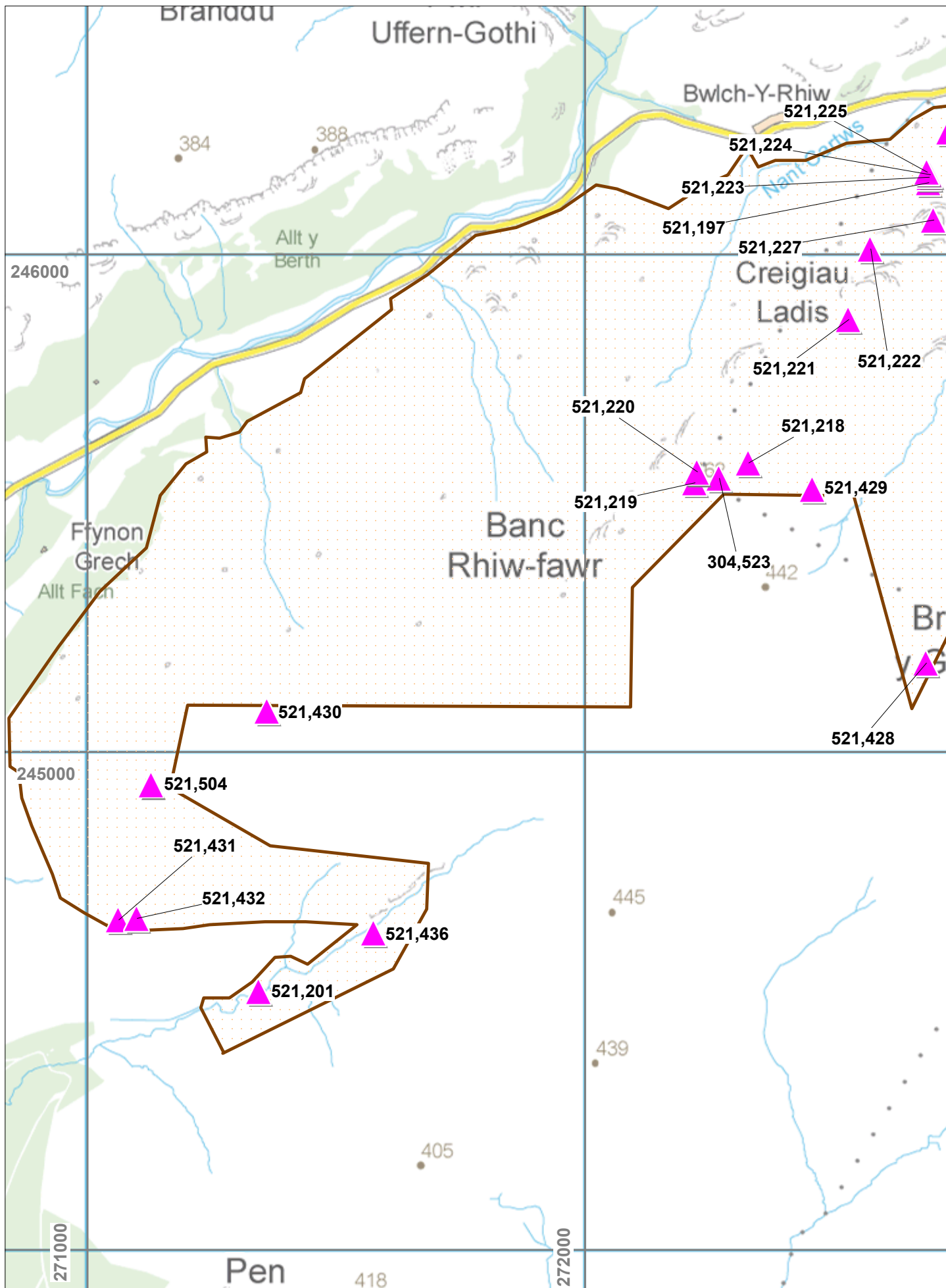


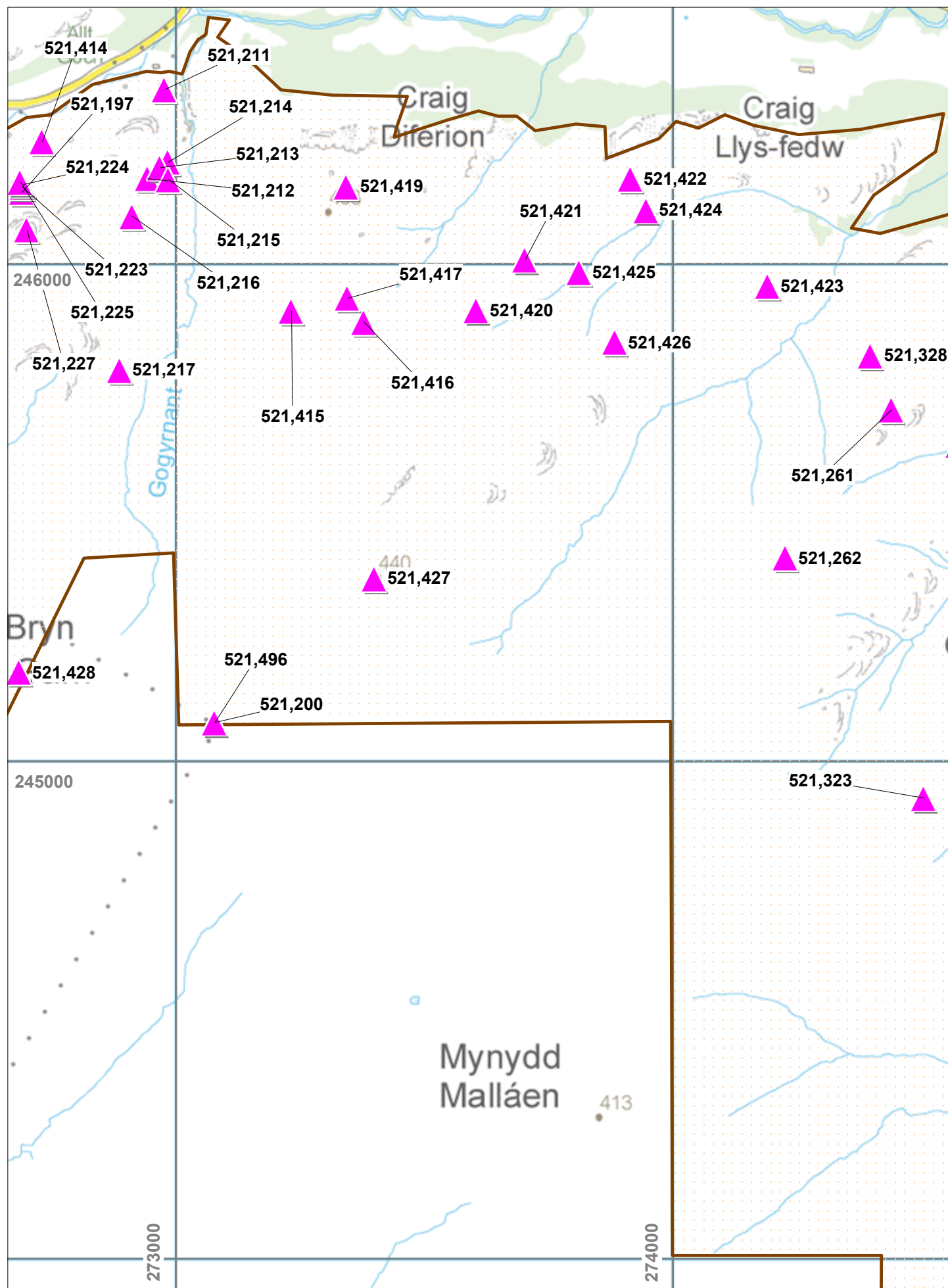


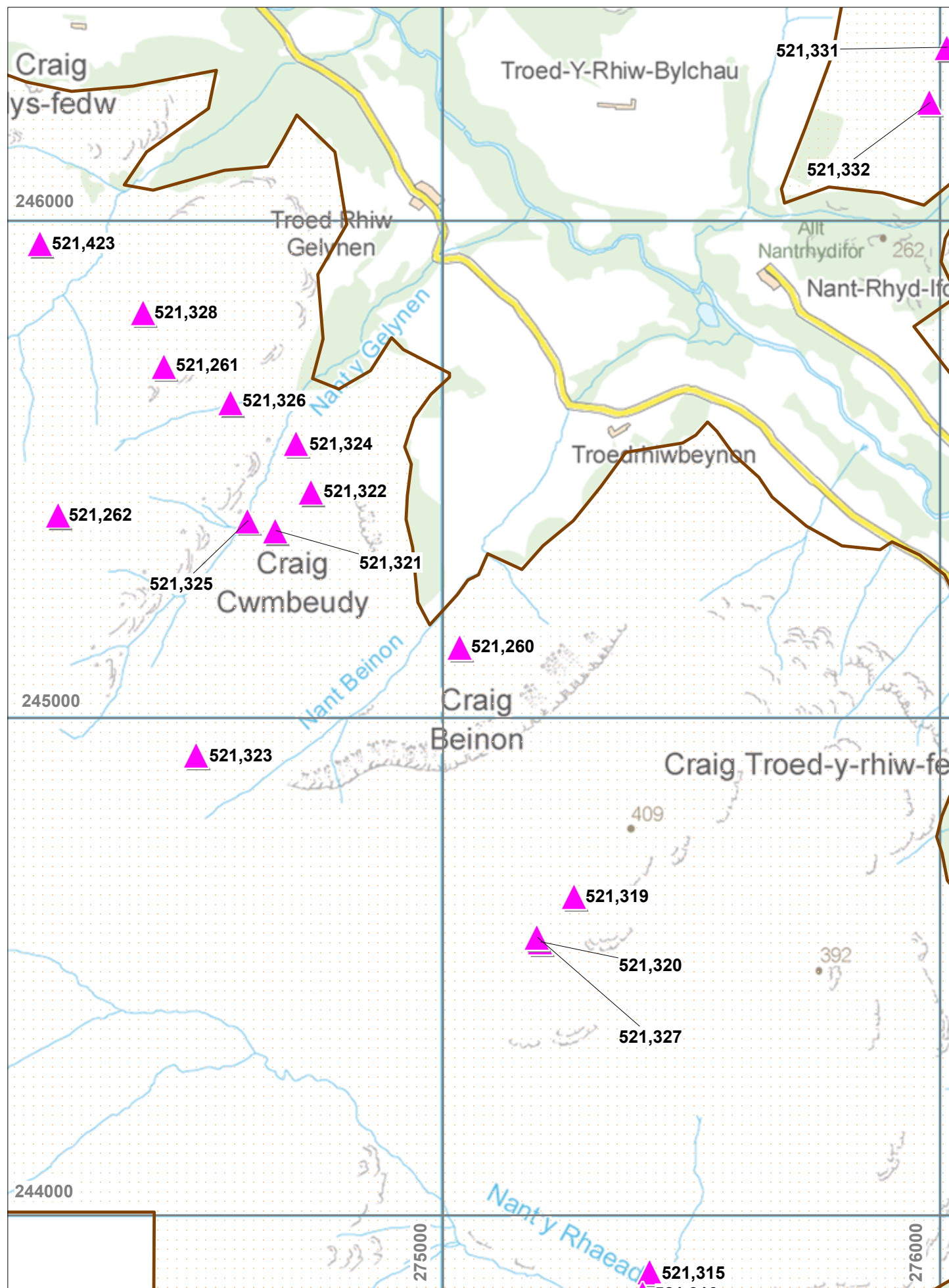


Contains Ordnance Survey data  
© Crown copyright and database right 2011

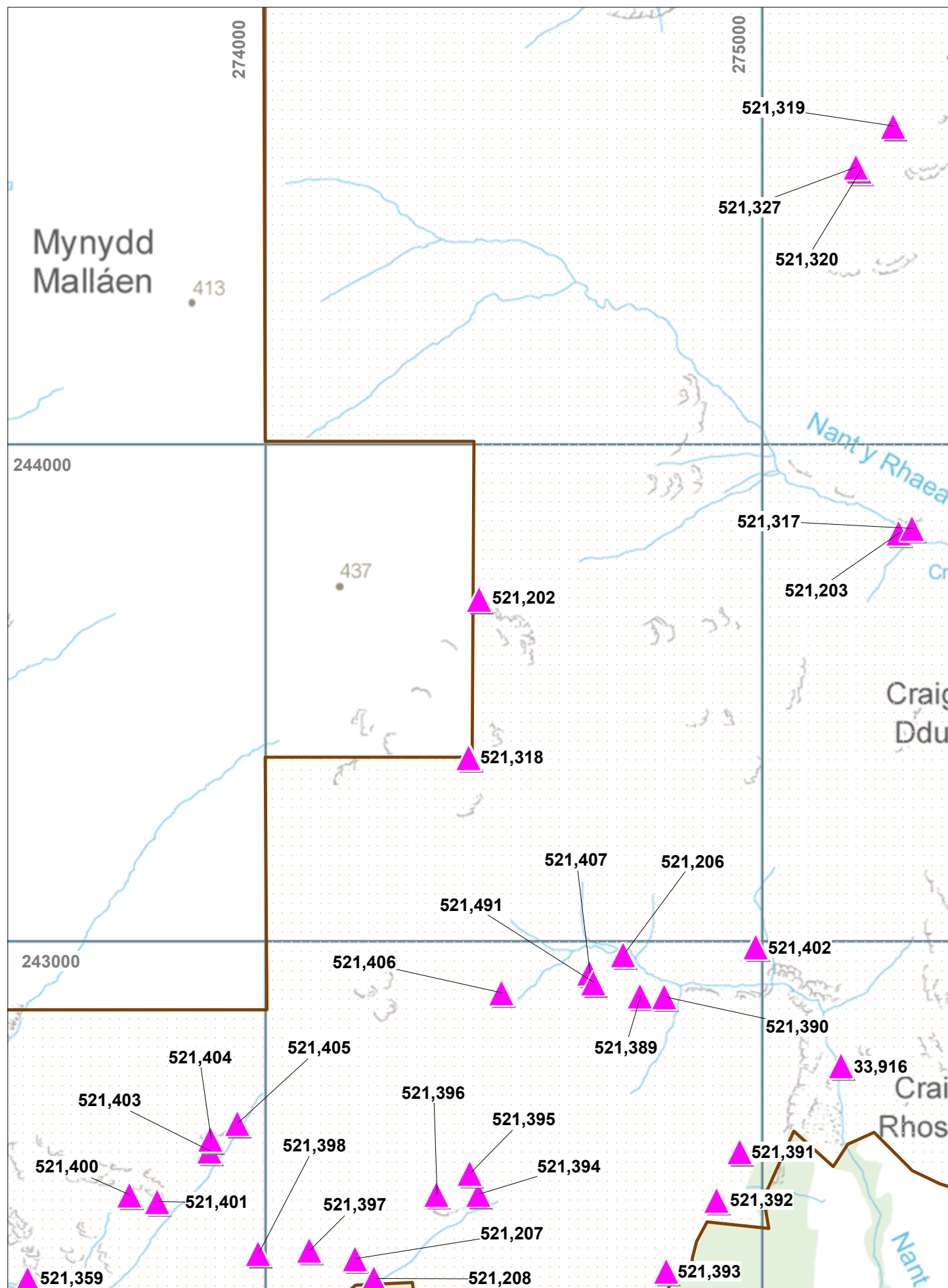




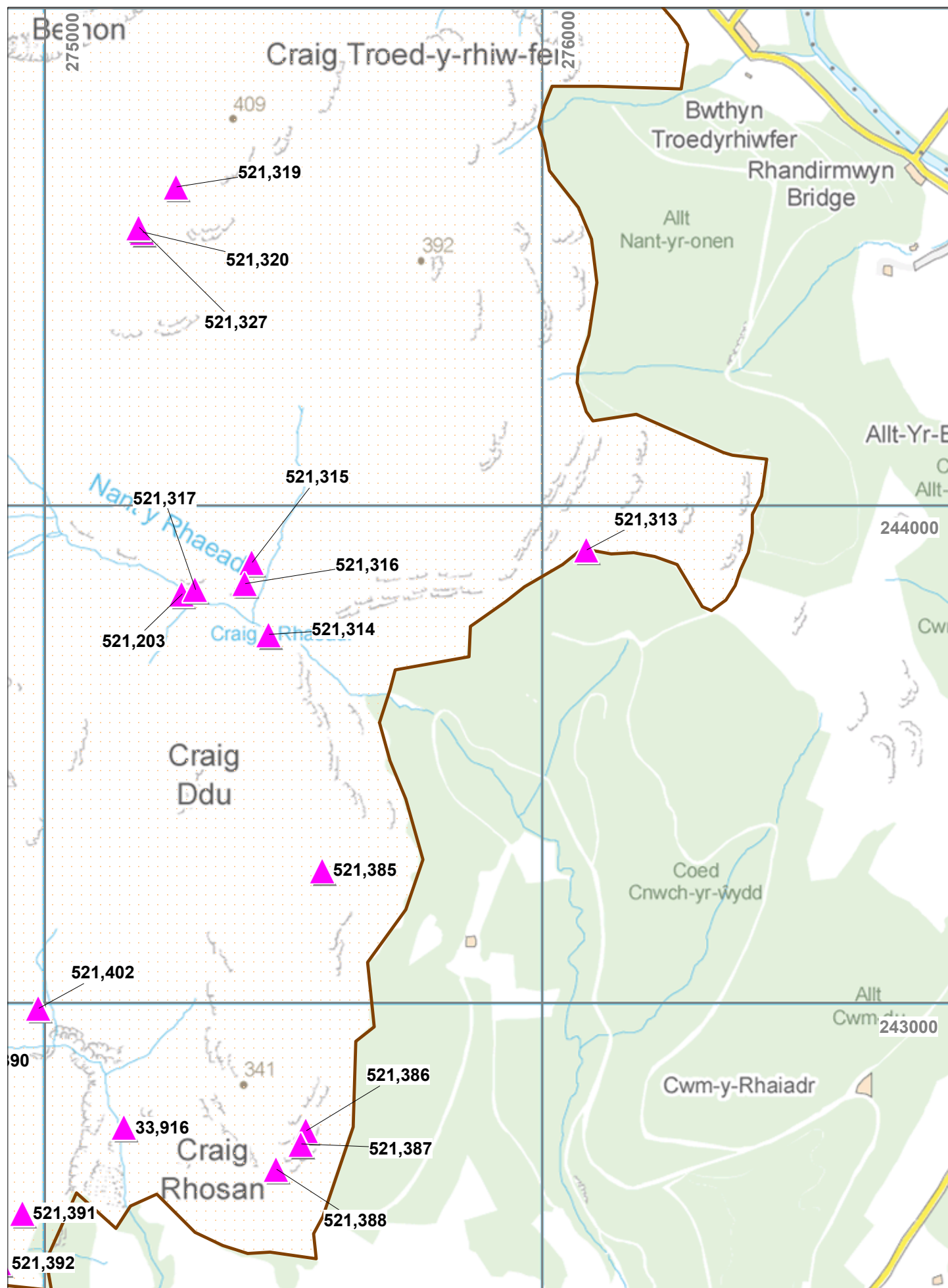


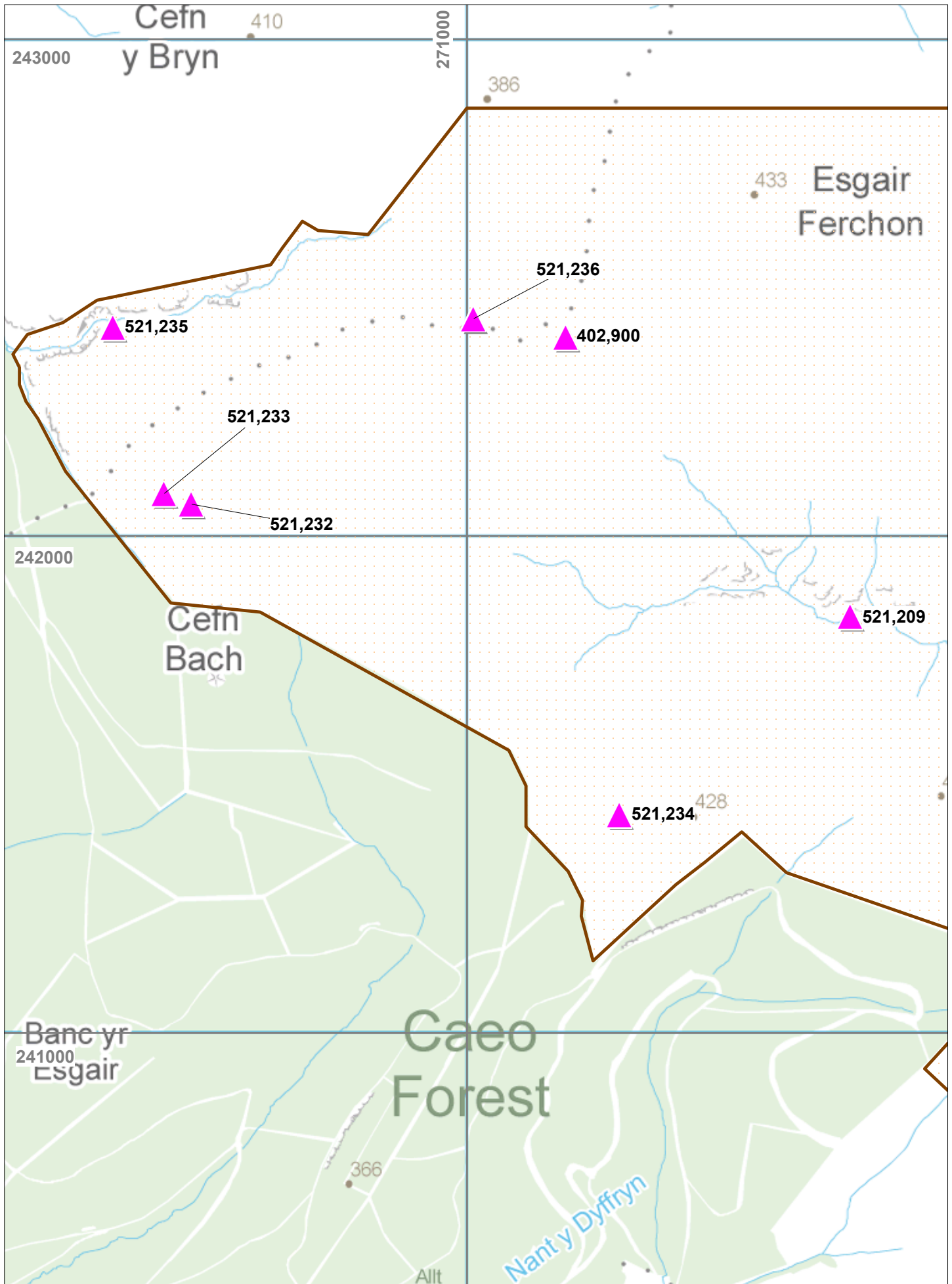


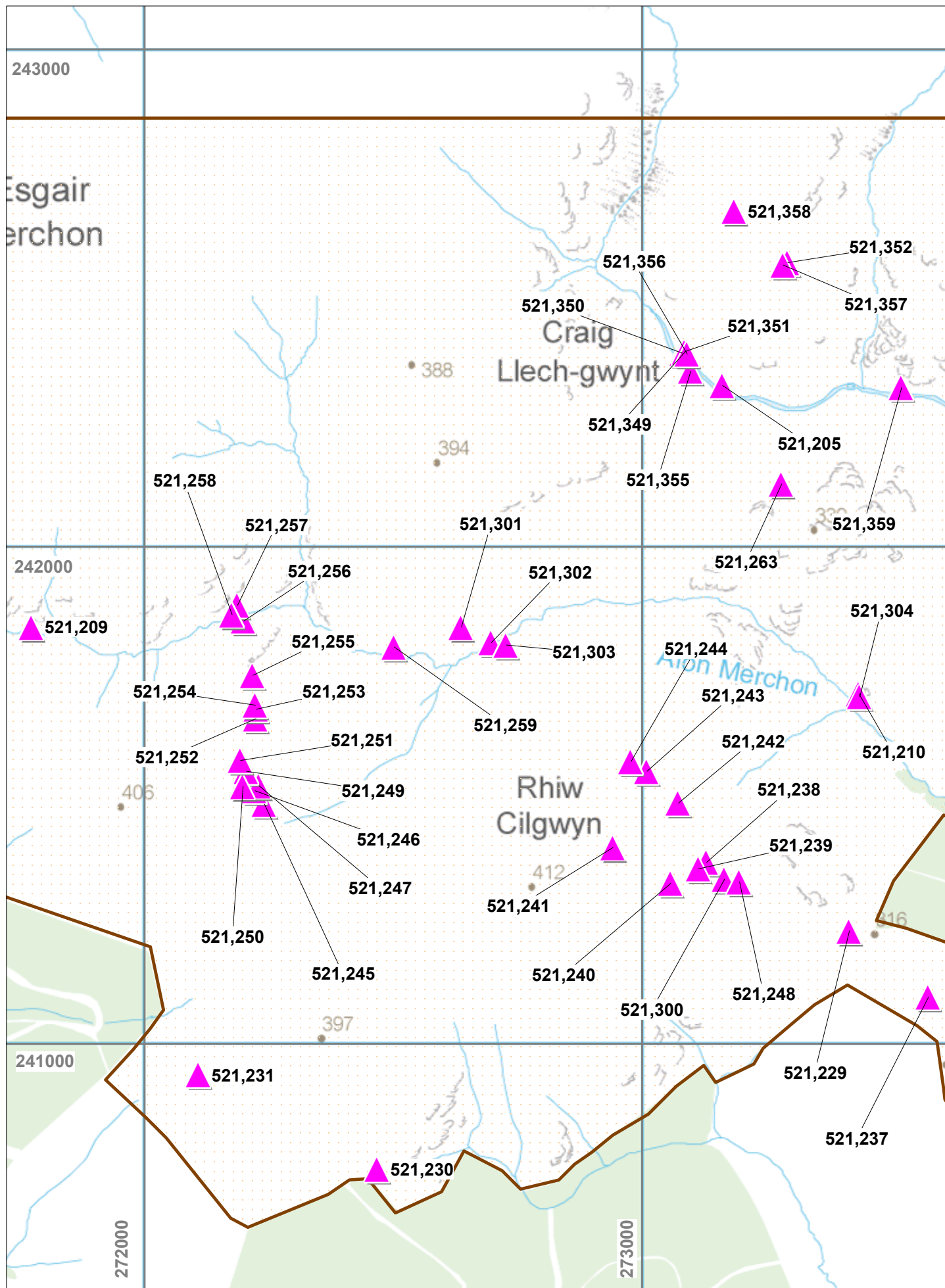




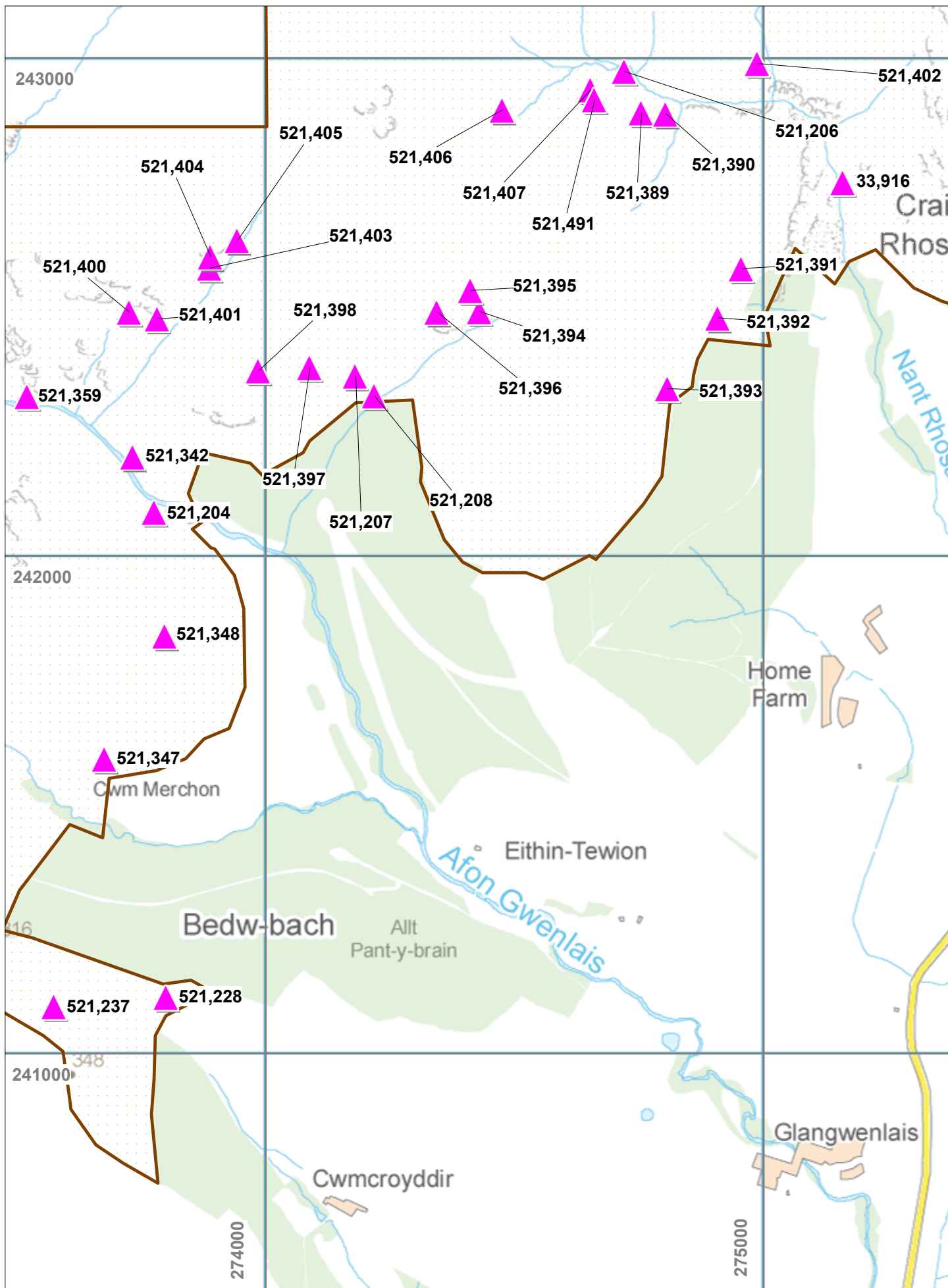
Contains Ordnance Survey data  
© Crown copyright and database right 2011







Contains Ordnance Survey data  
© Crown copyright and database right 2011





# Site Gazetteer

**NPRN:** 33916

NEUADD FAWR LEVEL LEAD, LEAD  
MINE

LEAD MINE

**NGR:** SN75164275 Not recorded

**Altitude:** 243

**Period:** Post Medieval?

**Broadclass:** Industrial

**Form:** Documents

**Condition:** U

**Site Status:**

**Description:** This level was not found during field survey in 2011-2012. J.J. Hall, Trysor, 22 March 2012.

**SMR PRN:**

**Relationships:**

**Photographs:**

---

**NPRN:** 91356

LLEATHER GWYN, DESERTED RURAL  
SETTLEMENT

DESERTED RURAL SETTLEMENT

**NGR:** SN72025115 Grid reference taken at corner of kilometre square

**Altitude:** 390

**Period:** Medieval?;Post Medieval? **Broadclass:** Domestic

**Form:** Complex

**Condition:**

**Site Status:**

**Description:** Building shown as pecked outline on tithe, part of Nantyddafydd. Not visited. (TAJ Feb1999)

A complex comprising a long hut, NPRN 521278, two platforms, NPRNs 521279 and 521275, and an enclosure, NPRN 521277. J.J. Hall, Trysor, 28 March 2012

**SMR PRN:**

**Relationships:**

**Photographs:**

Consists of 521278

Consists of 521279

Consists of 521275

Consists of 521277

---

**NPRN: 275714****ESGAIR GAE0 DESERTED RURAL  
SETTLEMENT****DESERTED RURAL SETTLEMENT****NGR:** SN724505 Grid reference taken at centre of site **Altitude:** 368**Period:** Post Medieval **Broadclass:** Domestic**Form:** Complex **Condition:** C**Site Status:** SAM

**Description:** A compact upland farmstead with some well-preserved features including the foundations of a once substantial stone walled building or long hut set within a large banked enclosure. Also within the enclosure is an earth platform which probably supported a timber or clom building with smaller associated pens likely to have been used for herding animals and an unusual sunken 'shelter' or hollow 8 metres x 4 metres in size. Source: Cadw scheduling description. F.Foster/RCAHMW

Fields amended: UPD ON, UPDATER, SHORT\_TEXT

A farmstead comprising a long hut, NPRN 521268, a platform, NPRN 521275, a shelter, NPRN 521286, and an enclosure bank, NPRN 521285. J.J. Hall, Trysor, 28 March 2012

**SMR PRN:** DAT 36015**Relationships:**

Consists of 521285  
Consists of 521268  
Consists of 521375

**Photographs:****NPRN: 303537****PEN-Y-CORN 1, CAIRN****CAIRN****NGR:** SN6946051520 Grid reference taken at centre of site **Altitude:** 484**Period:** Bronze Age **Broadclass:** Religious Ritual and Funerary**Form:** Other Structure **Condition:** C**Site Status:**

**Description:** Fields updated: NGR - BROADCLASS - PERIOD - FORM1 - CONDITION - LAND USE - UPD ON - UPDATER - COMMUNITY - OLD COUNTY - UNITARY AUTHORITY - ALTITUDE - ORIGIN - EAST1 - NRTH1

A Bronze Age cairn on a ridge, with another cairn, NPRN 303538, 210 metres to the southwest. The cairn measures 12 metres in diameter and up to 0.75 metres high. R.P. Sambrook, Trysor, 22 March 2012

**SMR PRN:** DAT 5151**Relationships:****Photographs:**

SCM2011\_105 01/03/2012 Cairn, looking south.

**NPRN:** 303538

PEN-Y-CORN 2, CAIRN

CAIRN

**NGR:** SN6934251349 Grid reference taken at centre of site **Altitude:** 477  
**Period:** Bronze Age **Broadclass:** Religious Ritual and Funerary  
**Form:** Other Structure **Condition:** C

**Site Status:**

**Description:** Fields updated: NGR - BROADCLASS - PERIOD - FORM1 - CONDITION - LAND USE -  
 UPD ON - UPDATER - COMMUNITY - OLD COUNTY - UNITARY AUTHORITY -  
 ALTITUDE - ORIGIN - EAST1 - NRTH1

A Bronze Age cairn, on a local summit, measuring 9 metres in diameter and up to 0.55 metres high. J.J. Hall, Trysor, 28 March 2012

**SMR PRN:**

**Relationships:**

**Photographs:**

SCM2011\_106 01/03/2012 Cairn, looking south southwest.

**NPRN:** 303900

CARN WEN, CYNWYL GAEO, CAIRN

CAIRN

**NGR:** SN6829847008 Grid reference taken at centre of site **Altitude:** 452  
**Period:** Bronze Age **Broadclass:** Religious Ritual and Funerary  
**Form:** Earthwork **Condition:** C

**Site Status:**

**Description:** Cairn, 18m diameter and 1.0m high, mutilated about its center and having an Os triangulation  
 pillar set upon its eastward rim.  
 (source Os495card; SN64NE1)  
 J.Wiles 14.02.02Cairn, 18m diameter and 1.0m high, mutilated about its center and having an  
 Os triangulation pillar set upon its eastward rim.  
 (source Os495card; SN64NE1)  
 J.Wiles 14.02.02

The cairn has triangulation point NPRN 521460 built on top. J.J. Hall, Trysor, 28 March 2012

**SMR PRN:** DAT 4017

**Relationships:**

**Photographs:**

SCM2011\_107 15/03/2012 Cairn, with triangulation pillar  
 NPRN 521460 inserted into the  
 top of it, looking southwest.

**NPRN: 304523****CRUGIAU MERCHED; CRUGIAU LADIES, CAIRN CEMETERY****NGR:** SN72274555 Grid reference taken at centre of site **Altitude:** 460**Period:** Bronze Age **Broadclass:** Religious Ritual and Funerary**Form:** Complex **Condition:****Site Status:**

**Description:** Two modified cairns set upon Mynydd Mallaen: I - SN72214553, Dat Prn4096, 19m in diameter, 1.8m high, an observation channel has been cut through the cairn to facilitate use of the nearby triangulation pillar by the Os;  
 II - SN72327557, Dat Prn4097, 19.5m in diameter, 1.7m high. this cairn was excavated without profit in 1930, since when the excavation has become a sheepfold and a small shepherd's shelter constructed.  
 (source Os495card; SN74NW1)  
 J.Wiles 25.03.02

**SMR PRN:****Relationships:**

Consists of 521218

Consists of 521218

**Photographs:****NPRN: 304527****CARN NANT-YR-AST, CAIRN CAIRN****NGR:** SN7210449468 Not recorded **Altitude:** 442**Period:** Bronze Age **Broadclass:** Religious Ritual and Funerary**Form:** Earthwork **Condition:** C**Site Status:**

**Description:** A cairn crowning the summit of a hill with a diameter of 11m and a maximum height of 0.7m. Surmounted by an Os triangulation pillar, doubts have been raised over the antiquity of this monument.  
 (source Os495card; SN74NW3)  
 J.Wiles 25.03.02

The cairn has triangulation point NPRN 521288 built on top. J.J. Hall, Trysor, 28 March 2012

**SMR PRN:****Relationships:****Photographs:**

SCM2011\_104 17/03/2012 Cairn, with triangulation pillar inserted into the top of it, looking west.



**NPRN:** 401704

FARMSTEAD, CRAIG CURYLL

FARMSTEAD

**NGR:** SN6968051150 Grid reference taken at centre of site **Altitude:** 394  
**Period:** Post Medieval **Broadclass:** Agriculture and Subsistence  
**Form:** Complex **Condition:** V

**Site Status:**

**Description:** Fields updated: NGR - PERIOD - FORM1 - CONDITION - LAND USE - UPD ON -  
 UPDATER - COMMUNITY - OLD COUNTY - UNITARY AUTHORITY - ALTITUDE -  
 ORIGIN - EAST1 - NRTH1.

This would appear to be a record for Blaen Twrch Uchaf as shown on 1st edition Ordnance  
 Survey map. It consists of NPRNs 52309-521312 and 521353. J.J. Hall, Trysor, 28  
 March 2012

**SMR PRN:**

**Relationships:**

Consists of 521310  
 Consists of 521309  
 Consists of 521311  
 Consists of 521312

**Photographs:**

SCM2011\_067 01/03/2011 The farmstead at Blean Twrch  
 Uchaf, looking southeast.

**NPRN:** 402728

TROEDRHIWHIR MOUNTAIN RING CAIRN

RING CAIRN

**NGR:** SN7493047767 Grid reference taken at centre of site **Altitude:** 407  
**Period:** Bronze Age **Broadclass:** Religious Ritual and Funerary  
**Form:** Earthwork **Condition:** C

**Site Status:**

**Description:** SAM No CM352(CAM)  
 Remains of a ring cairn, situated within open moorland on a terrace on Troedrhiwhir Mountain.  
 Circular on plan, measuring about 9.5m in diameter within a stony ring bank spread to about  
 5m in thickness and up to 0.7m in height.  
 Source: Cadw scheduling description. F. Foster 17/03/2005

A 4 metre-wide stony ring, 0.75 metres high, forming a circle 14 metres diameter. There is a  
 mound, 4 metres x 2.5 metres, at the north side of the interior, aligned north-south.

SAM CM352 scheduled area lies 80 metres to the west and does not include the feature.

J.J. Hall, Trysor, 28 March 2012

**SMR PRN:**

**Relationships:**

**Photographs:**

SCM2011\_109 10/03/2012 Ring cairn, looking west.

**NPRN:** 402900

PEAT SLEDGING TRACKS CLIMBING

TRACKWAY

ESGAIR FERCHON AT FFOS-Y-NOD

**NGR:** SN7120042220 Grid reference taken at a central point within extensive site or complex **Altitude:** 420

**Period:** Post Medieval?

**Broadclass:** Transport

**Form:** Earthwork

**Condition:**

**Site Status:**

**Description:** Several distinct trackways can be seen climbing north-east along the flank of Esgair Ferchon. These are probably tracks for sledges carrying peat down from a turbary on the summit.

John Wiles 06.12.07

Fields updated: NGR - UPD ON - UPDATER -EAST1 - NRTH1 - SHORT\_TEXT.

A trackway runs from Rhiw Cilgwyn northeastwards towards Esgair Ferchon where it turns north to join several other tracks. J.J. Hall, Trysor, 28 March 2012

**SMR PRN:**

**Relationships:**

**Photographs:**

**NPRN:** 405617

LAN FAWR, ROUND CAIRNS C.400M SE

CAIRN CEMETERY

OF

**NGR:** SN693498 Grid reference taken at centre of site

**Altitude:** 397

**Period:** Bronze Age

**Broadclass:** Religious Ritual and Funerary

**Form:** Earthwork

**Condition:** B

**Site Status:**

**Description:** 1) Remains of two burial cairns on a prominent knoll on the SE-facing slopes of Lan Fawr. The larger cairn measures c. 17m in diameter and up to 1m tall, with a small and shallow hollow visible upon its summit. The smaller cairn is situated c. 35m SW of the first and measures c. 8.5m in diameter and up to 0.6m in height. It too has a small and shallow central depression.

Source: Cadw scheduling description of November 2006. F.Foster/RCAHWW 14.12.2006

2) Fields Amended: NGR changed from SN693498, Type

When visited in March 2012 it was seen that there were two further cairns between the two larger round cairns. J.J. Hall, Trysor, 25 March 2012

**SMR PRN:**

**Relationships:**

**Photographs:**

Consists of 521284

Consists of 521498

Consists of 521499

Consists of 521500

**NPRN:** 521190

CWM TWRCH, SHEEPFOLD

SHEEP FOLD

**NGR:** SN6918150649 Grid reference taken at centre of site**Altitude:** 352**Period:** Post Medieval**Broadclass:** Agriculture and Subsistence**Form:** Ruin**Condition:** U**Site Status:**

**Description:** A structure shown on the 1st edition Ordnance Survey map. This sheepfold has drystone walls 0.60 metres thick and 0.75 metres high. There is an entrance in the centre of the east wall and also in the southwest side, the latter is now infilled. The structure measures 5.5 metres wide, by 7.5 metres long. J.J. Hall, Trysor, 4 September 2011

**SMR PRN:** DAT 9278**Relationships:**

Associated with 521270

**Photographs:**

SCM2011\_110 16/03/2012 Sheep fold, looking northeast.

**NPRN:** 521191

ESGAIR FAWR, SHEEP FOLD

SHEEP FOLD

**NGR:** SN6803648461 Grid reference taken at centre of site**Altitude:** 355**Period:** Post Medieval?**Broadclass:** Agriculture and Subsistence**Form:** Ruin**Condition:** C**Site Status:**

**Description:** A sheepfold shown on the 2nd edition 1:2500 Ordnance Survey map and labelled as such. It is not shown on the 1st edition Ordnance Survey map. When visited, it was a three-celled structure, aligned northwest-southeast above the east side of a stream, measuring 12.5 metres by 4.6 metres. The southeast cell is dry stone, and may have been re-used as a sheepfold. The walls are 0.75 metres wide and stand up to 0.8 metres high, with an entrance on the northeast side. The other cells are now covered with grass and moss. The wall bases are 0.70 metres wide; each cell steps down to then southeast. The southeast wall is revetted into the slope, with a "yard" area on the northeast, possibly defined by a rough revetment on the southeast side. There is an enclosure, NPRN 521462, to the southwest. J.J. Hall, Trysor, 4 September 2011

**SMR PRN:****Relationships:****Photographs:**

SCM2011\_111 14/03/2012 Sheep fold or long hut, looking northwest.

SCM2011\_112 14/03/2011 Sheep fold or long hut, looking northeast.

**NPRN:** 521192

ESGAIR FAWR, QUARRY

QUARRY

**NGR:** SN6824148430 Grid reference taken at centre of site**Altitude:** 412**Period:** Post Medieval**Broadclass:** Industrial**Form:** Earthwork**Condition:** U**Site Status:**

**Description:** A quarry shown on the 2nd edition 1:2500 Ordnance Survey map and labelled as such. It is not shown on the 1st edition Ordnance Survey map. J.J. Hall, Trysor, 4 September 2011

**SMR PRN:** DAT 18881**Relationships:****Photographs:**

SCM2011\_113 14/03/2011 Quarry, looking east.

**NPRN:** 521193

BYLCHAU DUON, QUARRY III

QUARRY

**NGR:** SN6749147136 Grid reference taken at centre of site

**Altitude:** 353

**Period:** Post Medieval **Broadclass:** Industrial

**Form:** Earthwork **Condition:** U

**Site Status:**

**Description:** A quarry shown on the 2nd edition 1:2500 Ordnance Survey map and labelled as such. It is not shown on the 1st edition Ordnance Survey map. It is a quarry on a steep slope, 15 metres x 10 metres, 2 metres deep, its north and east sides now fenced. J.J. Hall, Trysor, 4 September 2011

**SMR PRN:** DAT 18879

**Relationships:**

**Photographs:**

**NPRN:** 521194

RHANDIR OWEN, STRUCTURE

STRUCTURE

**NGR:** SN7417247099 Grid reference taken at centre of site

**Altitude:** 345

**Period:** Unknown **Broadclass:** Unassigned

**Form:** Other Structure **Condition:** U

**Site Status:**

**Description:** A rectangular roofed structure shown on the 1st edition 1:2500 Ordnance Survey map. It is not shown on the 1st edition Ordnance Survey map. A fold on a terraced platform. The structure is aligned west-south-west to east-north-east, measuring 5.5 metres x 3.25 metres, with drystone walls 0.60 metres wide, up to 1 metre high. There is an entrance in the east northeast corner of the south south east wall. J.J. Hall, Trysor, 4 September 2011

**SMR PRN:**

**Relationships:**

**Photographs:**

SCM2011\_115 12/03/2011 Sheep fold, looking southeast.

**NPRN:** 521195

TROEDRHIWHIR, STANDING STONE

STANDING STONE

**NGR:** SN7550747272 Grid reference taken at centre of site

**Altitude:** 361

**Period:** Bronze Age **Broadclass:** Religious Ritual and Funerary

**Form:** Other Structure **Condition:** B

**Site Status:** SAM

**Description:** A standing stone, now a Scheduled Ancient Monument. The stone is a flat, thin upright slab, aligned northeast-southwest, 1.2 metres wide at base, 0.40 metres wide at top, 0.25 metres thick, 1.8 metres tall. The stone has holes indicating that it had been used as a gatepost in the past. J.J. Hall, Trysor, 28 March 2012

**SMR PRN:** DAT 4106

**Relationships:**

**Photographs:**

SCM2011\_116 10/03/2011 Standing stone, looking east

**NPRN: 521196**

MYNYDD MALLAEN, CAIRN

CAIRN

**NGR:** SN7441043370 Grid reference taken at centre of site**Altitude:** 438**Period:** Bronze Age**Broadclass:** Religious, Ritual and Funerary**Form:** Earthwork**Condition:** D**Site Status:**

**Description:** A very low stone cairn on the top of Mynydd Mallaen, damaged by an Ordnance Survey triangulation pillar, NPRN 522318. The cairn was obscured by grass but appeared to measure 3 to 4 metres in diameter and was composed of medium sized stones 0.25 to 0.50 metres long. J.J. Hall, Trysor, 23 March 2012

**SMR PRN:****Relationships:****Photographs:**

SCM2011\_002 02/03/2011 Cairn, looking north, with triangulation pillar NPRN 521318.

**NPRN: 521197**

CREIGIAU LADIES, LEAD MINE

LEAD MINE

**NGR:** SN7269146144 Grid reference taken at centre of site**Altitude:** 285**Period:** Post Medieval**Broadclass:** Industrial**Form:** Complex**Condition:** C**Site Status:**

**Description:** A small disused lead mine shown on the 1st edition 1:2500 Ordnance Survey map. A trial level consisting of an adit, NPRN 521223, its large spoil heap, NPRN 521225, downslope, to the north, and the remains of a mining building just to the east, NPRN 521224. There are other prospecting trenches and trial levels in the area. The site is referred to by G. Hall in Metal Mines of Southern Wales, p. 49. J.J. Hall, Trysor, 4 March 2012

**SMR PRN:** DAT 19656**Relationships:****Photographs:**

Consists of 521224  
Consists of 521225  
Consists of 521223

**NPRN: 521198**

RHANDIR OWEN

COTTAGE

**NGR:** SN7397946911 Grid reference taken at centre of site**Altitude:** 354**Period:** Post Medieval?**Broadclass:** Agriculture and Subsistence**Form:** Complex**Condition:** D**Site Status:**

**Description:** A small farmstead shown on the 1st edition 1:2500 Ordnance Survey map. Now visible as a flat platform terraced area, 8 metres by 3.5 metres, aligned northwest-southeast.. J.J. Hall, Trysor, 4 September 2011

**SMR PRN:****Relationships:****Photographs:**

SCM2011\_117 12/03/2011 Platform, looking southeast



**NPRN: 521199****CRAIG ALLTYBERAU, STRUCTURE****STRUCTURE**

**NGR:** SN7719246603 Grid reference taken at centre of site **Altitude:** 354  
**Period:** Post Medieval? **Broadclass:** Unassigned  
**Form:** Other Structure **Condition:** C

**Site Status:**

**Description:** A rectangular structure shown on the 1st edition 1:2500 Ordnance Survey map. It is a drystone structure, aligned south southwest - north-northeast, measuring 14 metres by 5 metres, on a natural slope between rocky ridges, terraced on the west and south sides. There is a ditch behind the structure. The structure comprises four cells, with walls 1 metre wide. The north-northeast cell is narrower, 3.5 metres wide. J.J. Hall, Trysor, 4 September 2011

**SMR PRN:****Relationships:****Photographs:**

SCM2011\_118 04/03/2012 Ruined structure, looking east  
south east

**NPRN: 521200****MAEN BACH, STANDING STONE****STANDING STONE**

**NGR:** SN7307945078 Grid reference taken at centre of site **Altitude:** 447  
**Period:** Bronze Age **Broadclass:** Religious Ritual and Funerary  
**Form:** Other Structure **Condition:** U

**Site Status:** SAM

**Description:** A standing stone shown on the 1st edition 1:2500 Ordnance Survey map and a Scheduled Ancient Monument. The cairn measures 5 metres by 5 metres, 0.5 metres high, composed of quartz conglomerate similar to the stone above Bwlch y Rhiw chapel to the north. The standing stone is aligned north-south, 1 metre by 0.25 metre x 1.1 metres high, tapering towards the top. The stone sits within the cist of the cairn. J.J. Hall, Trysor, 4 September 2011

**SMR PRN:** DAT 4102**Relationships:**

Associated with 521496

**Photographs:**

SCM2011\_120 13/03/2012 Standing stone on cairn 521496,  
looking south  
SCM2011\_119 13/03/2012 Standing stone on cairn 521496,  
looking east

**NPRN: 521201****NANT DAR, SHEEP WASH****SHEEP WASH**

**NGR:** SN7134544519 Grid reference taken at centre of site **Altitude:** 322  
**Period:** Post Medieval? **Broadclass:** Agriculture and Subsistence  
**Form:** Other Structure **Condition:** B

**Site Status:**

**Description:** A sheep wash shown on the 2nd edition 1:2500 Ordnance Survey map. The original sheep wash has been replaced by a concrete version during the mid to late 20th century. J.J. Hall, Trysor, 4 September 2011

**SMR PRN:****Relationships:****Photographs:**

**NPRN: 521202****MYNYDD MALLAEN, SHEEP FOLD II****SHEEP FOLD****NGR:** SN7443143689 Grid reference taken at centre of site**Altitude:** 426**Period:** Modern**Broadclass:** Agriculture and Subsistence**Form:** Other Structure**Condition:** U**Site Status:****Description:** A sheep fold shown on the modern 1:10000 Ordnance Survey map, composed of post and wire. J.J. Hall, Trysor, 4 September 2011**SMR PRN:****Relationships:****Photographs:**

SCM2011\_121 02/03/2012 Post and wire sheep fold

**NPRN: 521203****NANT Y RHAIADR, SHEEP FOLD****SHEEP FOLD****NGR:** SN7527643822 Grid reference taken at centre of site**Altitude:** 323**Period:** Post Medieval?**Broadclass:** Agriculture and Subsistence**Form:** Other Structure**Condition:** U**Site Status:****Description:** A sheepfold shown on the 1st edition 1:2500 Ordnance Survey map and labelled as such. It is located on the south side of a stream, measuring 6 metres by 5.25 metres, with a curved drystone wall. 1 metre wide and 1 metre high. J.J. Hall, Trysor, 4 September 2011**SMR PRN:****Relationships:****Photographs:**

SCM2011\_074 02/03/2012 Sheep fold, looking southeast.

**NPRN: 521204****AFON GWENLAIS, SHEEP WASH****SHEEP WASH****NGR:** SN7377742087 Grid reference taken at centre of site**Altitude:** 161**Period:** Post Medieval?**Broadclass:** Agriculture and Subsistence**Form:** Other Structure**Condition:** U**Site Status:****Description:** A sheep wash shown on the 1st edition 1:2500 Ordnance Survey map and labelled as such on the 2nd edition. The sheep wash has been created by building a low stone dam, 0.6 metre high, across the Afon Gwenlais. It has now been breached but the remains create a small rapid in the stream. On the south bank there is a drystone 'buttress'; on the north bank there is a low curving wall. J.J. Hall, Trysor, 4 September 2011**SMR PRN:****Relationships:****Photographs:**SCM2011\_122 05/03/2012 Sheep wash, looking north  
northwest  
SCM2011\_123 05/03/2012 Sheep wash, looking south  
southeast

**NPRN:** 521205

AFON GWENLAIS, SHEEP FOLD

SHEEP FOLD

**NGR:** SN7316242324 Grid reference taken at centre of site **Altitude:** 186  
**Period:** Post Medieval? **Broadclass:** Agriculture and Subsistence  
**Form:** Other Structure **Condition:** U

**Site Status:**

**Description:** A sheepfold shown on the 1st edition 1:2500 Ordnance Survey map and labelled as such. Not shown on the 2nd edition. The sheep fold is drystone, 12 metres by 6.5 metres, on the north side of the Afon Gwenlais, on the narrow valley bottom. The structure has 1 metre wide walls, terraced into the slope on the northeast side. J.J. Hall, Trysor, 4 September 2011

**SMR PRN:****Relationships:****Photographs:**

SCM2011\_124 05/03/2012 Sheep fold, looking west  
 SCM2011\_125 05/03/2012 Sheep fold, looking north

---

**NPRN:** 521206

MYNYDD MALLAEN, SHEEP FOLD I

SHEEP FOLD

**NGR:** SN7472142973 Grid reference taken at centre of site **Altitude:** 332  
**Period:** Post Medieval? **Broadclass:** Agriculture and Subsistence  
**Form:** Earthwork **Condition:** C

**Site Status:**

**Description:** This sheep fold is shown on the 1st edition 1:2500 Ordnance Survey map and labelled as such. It is defined by broad earthwork banks, up to 0.70 metres high and up to 2 metres wide at base. It is 10 metres long, north-northeast to south-southwest and 7 metres wide at its north-northeast end, narrowing to 5.5 metres wide at the south-southwest end. It is on a terrace above the stream high up in Cwm Rhosan and its banks have created a dam against which a bog has begun to form. J.J. Hall, Trysor, 7 September 2011

**SMR PRN:** DAT 13542**Relationships:****Photographs:**

SCM2011\_126 11/03/2012 Sheep fold

---

**NPRN:** 521207

MYNYDD MALLAEN, ADIT

ADIT

**NGR:** SN7418142361 Grid reference taken at centre of site **Altitude:** 320  
**Period:** Post Medieval? **Broadclass:** Industrial  
**Form:** Earthwork **Condition:** C

**Site Status:**

**Description:** A disused adit shown on modern 1:10000 Ordnance Survey map. It is referred to by G. Hall in Metal Mines of Southern Wales pp. 61-2, described as an opencast metal mine and an adit. J.J. Hall, Trysor, 4 March 2012

**SMR PRN:****Relationships:****Photographs:**

**NPRN:** 521208

MYNYDD MALLAEN, ENCLOSURE

ENCLOSURE?

**NGR:** SN7421942321 Grid reference taken at centre of site**Altitude:** 282**Period:** Modern**Broadclass:** Monument <By Form>**Form:** O.Struct**Condition:** A**Site Status:****Description:** An oval enclosure shown on modern 1:10000 Ordnance Survey map, comprising a substantial fence around an open collapsed adit, NPRN 521207. J.J. Hall, Trysor, 4 September 2011**SMR PRN:****Relationships:****Photographs:****NPRN:** 521209

RHYD LYDAN, SHEEP FOLD

SHEEP FOLD

**NGR:** SN7177341838 Grid reference taken at centre of site**Altitude:** 354**Period:** Post Medieval?**Broadclass:** Agriculture and Subsistence**Form:** Other Structure**Condition:** D**Site Status:****Description:** A sheepfold shown on the 1st edition 1:2500 Ordnance Survey map and labelled as such. A rough drystone sheep fold on the north side of the Afon Merchon. J.J. Hall, Trysor, 4 March 2012**SMR PRN:****Relationships:****Photographs:****NPRN:** 521210

CWM MERCHON, QUARRY

QUARRY

**NGR:** SN7343641704 Grid reference taken at centre of site**Altitude:** 171**Period:** Post Medieval?**Broadclass:** Industrial**Form:** Earthwork**Condition:** C**Site Status:****Description:** A quarry shown on the 1st edition 1:2500 Ordnance Survey map and labelled as "Old Quarry". A building appears to be shown within the quarry and a trackway runs away from it. Condition to be verified in the field and component parts recorded. J.J. Hall, Trysor, 4 September 2011

Cwm Merchon slate quarry is a deeply cut working, which measures about 20 metres by 10 metres and is up to 5 metres high at the rock face. It is accessed via a narrow cut on its southern side, south of which is a levelled, grassed-over spoil tip. To the east of the entrance is the remains of a ruined stone building (NPRN 5223040). R.P. Sambrook, 7 March 2012.

**SMR PRN:** DAT 19618**Relationships:****Photographs:**

SCM2011\_029 29/02/2012 Quarry, looking northeast.

**NPRN:** 521211

BWLCH Y RHIW, TRACKWAY

TRACKWAY

**NGR:** SN7297846351 Grid reference taken at point along linear site

**Altitude:** 249

**Period:** Post Medieval

**Broadclass:** Transport

**Form:** Earthwork

**Condition:**

**Site Status:**

**Description:** An earth-cut trackway running diagonally up the slope. At SN7297846351 it is 2 metres wide and cut into the slope on its southern side. J.J. Hall, Trysor, 8 December 2011

**SMR PRN:**

**Relationships:**

**Photographs:**

SCM2011\_127 28/10/2011 Trackway, looking east

**NPRN:** 521212

BWLCH Y RHIW, TRIAL WORKING II

PROSPECTING TRENCH

**NGR:** SN7294446172 Grid reference taken at centre of site

**Altitude:** 318

**Period:** Post Medieval

**Broadclass:** Industrial

**Form:** Earthwork

**Condition:** C

**Site Status:**

**Description:** On the north-facing slope below Creigiau Ladies is a linear gully with an earth bank to either side. The feature overall is over 10 metres long north northwest to south southeast by 5 metres wide. The gully is 1 metre deep and 2 metres wide with the banks either side being 0.50 metres high. Vegetation cover in October 2011 was grass and bracken. The feature is likely to be a trial level linked to the metal mine, NPRN 521197, to the west. J.J. Hall, Trysor, 8 December 2011

**SMR PRN:**

**Relationships:**

**Photographs:**

SCM2011\_128 28/10/2011 Gully and bank, looking northwest

**NPRN:** 521213

BWLCH Y RHIW, TRIAL WORKING I

PROSPECTING TRENCH

**NGR:** SN7296946194 Grid reference taken at centre of site

**Altitude:** 315

**Period:** Post Medieval

**Broadclass:** Industrial

**Form:** Earthwork

**Condition:** C

**Site Status:**

**Description:** On the rocky, north-facing slope below Creigiau Ladies is a linear gully with an earth bank to either side. The feature overall is 9 metres long north to south by 5.5 metres wide. The gully is 1 metre deep and 2 metres wide with the banks either side being 0.50 metres high. Vegetation cover in October 2011 was grass and bracken. The feature is likely to be a trial level linked to the metal mine, NPRN 521197, to the west. J.J. Hall, Trysor, 8 December 2011

**SMR PRN:**

**Relationships:**

**Photographs:**

**NPRN:** 521214  
**BWLCH Y RHIW, PIT**

**PIT**

**NGR:** SN7298546205 Grid reference taken at centre of site **Altitude:** 312  
**Period:** Post Medieval **Broadclass:** Unassigned  
**Form:** Earthwork **Condition:** C

**Site Status:**

**Description:** On the north facing slope below Creigiau Ladies is an oval pit or hollow with a broad, stony bank on its northeastern, downslope side. The hollow was 5 metres wide northwest to southeast by 2.5 metres and 1.25 metres deep. The bank was 2.5 metres wide and 0.5 metres high. Vegetation cover on October 2011 was bracken and grass. The feature is likely to be related to searching for metal ores in connection with metal mine NPRN 521197 to the west. J.J. Hall, Trysor, 8 December 2011

**SMR PRN:**

**Relationships:**

**Photographs:**

SCM2011\_129 28/10/2011 Pit, looking northwest

**NPRN:** 521215  
**BWLCH Y RHIW, BANK**

**BOUNDARY BANK**

**NGR:** SN7298646170 Grid reference taken at point along linear site **Altitude:** 319  
**Period:** Post Medieval **Broadclass:** Monument <By Form>  
**Form:** Earthwork **Condition:** C

**Site Status:**

**Description:** A stone bank running east north east to west southwest for at least 110 metres across the north facing slope below Creigiau Ladies. The rough stone bank was up to 1 metre wide at SN7298646170. At SN7330946181 it was cut by a trackway and further east than this it became more of an earth and stone bank, up to 1.5 metres wide. J.J. Hall, Trysor, 8 December 2011

**SMR PRN:**

**Relationships:**

**Photographs:**

SCM2011\_130 28/10/2011 Stone bank, looking west southwest

**NPRN:** 521216  
**BWLCH Y RHIW, SHELTER**

**SHELTER**

**NGR:** SN7291346096 Grid reference taken at centre of site **Altitude:** 351  
**Period:** Medieval?;Post Medieval? **Broadclass:** Monument <By Form>  
**Form:** Ruin **Condition:** C

**Site Status:**

**Description:** An oval, drystone shelter on the north facing slope below Cregiau Ladies. It was slightly sunk down into the ground with a flat base. Internally it measured 3.3 metres by 1.6 metres. The walls were up to 1 metre wide and 0.75 metres high with an entrance at the north northeast end. 1.5 metres beyond this was a small mound of stones. Vegetation cover around the feature in October 2011 was grass and bracken. J.J. Hall, Trysor, 8 December 2011

**SMR PRN:**

**Relationships:**

**Photographs:**

SCM2011\_131 28/10/2011 Shelter, looking northwest



**NPRN:** 521217

GOGYRNANT, SHELTER

SHELTER

**NGR:** SN7288845786 Grid reference taken at centre of site**Altitude:** 384**Period:** Medieval?;Post Medieval? **Broadclass:** Monument <By Form>**Form:** Other Structure**Condition:** C**Site Status:**

**Description:** A D shaped, drystone structure built on a natural terrace on Creigiau Ladies. It measured 5 metres north to south by 4 metres. The walls were up to 1 metre wide and up to 0.75 metres high. On the northern side, two short sections of wall ran off from it but dense bracken cover obscured the feature. J.J. Hall, Trysor, 8 December 2011

**SMR PRN:****Relationships:****Photographs:**

SCM2011\_132 28/10/2011 Stone structure, looking east  
northeast

**NPRN:** 521218

CRUGIAU MERCHED, CAIRN I

CAIRN

**NGR:** SN7232945581 Grid reference taken at centre of site**Altitude:** 457**Period:** Bronze Age**Broadclass:** Religious Ritual and Funerary**Form:** Earthwork**Condition:** B**Site Status:** SAM

**Description:** One of a pair of cairns on Creigiau Ladies, this is approximately 19 metres in diameter. The Ordnance Survey record that it was partially excavated in the 1930s which moved material from the centre of the cairn to the edges. This resulting hollow has been adopted as a sheep shelter. J.J. Hall, Trysor, 8 December 2011

**SMR PRN:** DAT 4097**Relationships:****Photographs:**

SCM2011\_133 28/10/2011 Cairn, looking north

**NPRN:** 521219

CRUGIAU MERCHED, CAIRN II

CAIRN

**NGR:** SN7222145541 Grid reference taken at centre of site**Altitude:** 463**Period:** Bronze Age**Broadclass:** Religious Ritual and Funerary**Form:** Earthwork**Condition:** C**Site Status:** SAM

**Description:** One of a pair of cairns on Creigiau Ladies, this is 19 metres in diameter and up to 1.8 metres high. The Ordnance Survey recorded in 1976 that their own surveyors had to cut a trench, 2 metres wide and 1.5 metres deep, through the western side of the cairn in order to take sightings from the nearby triangulation pillar. This has been largely infilled but is still visible. J.J. Hall, Trysor, 8 December 2011

**SMR PRN:** DAT 4096**Relationships:****Photographs:**

Part of 304523 SCM2011\_134 28/10/2011 Cairn, looking southeast  
Part of 304523

**NPRN:** 521220

CRUGIAU MERCHED, TRIANGULATION  
PILLAR

TRIANGULATION POINT

**NGR:** SN7222645563 Grid reference taken at centre of site

**Altitude:** 460

**Period:** Modern

**Broadclass:** Civil

**Form:** Other Structure

**Condition:** A

**Site Status:**

**Description:** A concrete triangulation pillar close to the cairns at Crugiau Merched standing 1.35 metres high. The Ordnance Survey record that in order to take sightings from it a trench had to be cut through nearby cairn NPRN 521219. J.J. Hall, Trysor, 8 December 2011

**SMR PRN:**

**Relationships:**

**Photographs:**

**NPRN:** 521221

CREIGIAU LADIES, TRIAL WORKING

PROSPECTING TRENCH?

**NGR:** SN7253045869 Grid reference taken at centre of site

**Altitude:** 372

**Period:** Post Medieval

**Broadclass:** Industrial

**Form:** Earthwork

**Condition:** C

**Site Status:**

**Description:** A small gully, 5 metres long by 2 metres and up to 1 metre deep. with a spoil bank along its eastern edge. J.J. Hall, Trysor, 8 December 2011

**SMR PRN:**

**Relationships:**

**Photographs:**

SCM2011\_135 28/10/2011 Gully and bank, looking north

**NPRN:** 521222

CREIGIAU LADIES, STRUCTURE

SHELTER?;SHEEP FOLD?

**NGR:** SN7257446011 Grid reference taken at centre of site

**Altitude:** 321

**Period:** Post Medieval?

**Broadclass:** Monument <By Form>

**Form:** Other Structure

**Condition:**

**Site Status:**

**Description:** A D shaped, drystone, fold or shelter built against natural boulders. The boulders on the west form the flat side of the D with walls surviving to less than 0.25 metres high on the other sides. Overall the shelter measures 5 metres by 5 metres. J.J. Hall, Trysor, 8 December 2011

**SMR PRN:**

**Relationships:**

**Photographs:**

SCM2011\_136 28/10/2011 Fold/shelter, looking north north west

**NPRN: 521223**

CREIGIAU LADIES, ADIT

ADIT

**NGR:** SN7269246155 Grid reference taken at centre of site**Altitude:** 285**Period:** Post Medieval**Broadclass:** Industrial**Form:** Earthwork**Condition:** C**Site Status:**

**Description:** The remains of an adit, part of metal mine NPRN 521197. The mouth of the adit is still open but fenced off with water running out of it. The gully leading to the adit mouth is revetted. J.J. Hall, Trysor, 8 December 2011

**SMR PRN:****Relationships:**

Part of 521226

Part of 521197

**Photographs:**

SCM2011\_137 28/10/2011 Adit, looking south south west

**NPRN: 521224**

CREIGIAU LADIES, MINE BUILDING

MINE BUILDING

**NGR:** SN7269446160 Grid reference taken at centre of site**Altitude:** 285**Period:** Post Medieval**Broadclass:** Industrial**Form:** Ruin**Condition:** D**Site Status:**

**Description:** The remains of a small building in rocky scree, part of metal mine NPRN 521197. The drystone building measures 5m east southeast by 3 metres and the walls stand up to 0.80 metres high. There was an entrance in the northern wall. J.J. Hall, Trysor, 8 December 2011

**SMR PRN:****Relationships:**

Part of 521226

Part of 521197

**Photographs:**

SCM2011\_138 28/10/2011 Mine building, looking southeast

SCM2011\_139 28/10/2011 Mine building, looking south southeast

**NPRN: 521225**

CREIGIAU LADIES, SPOIL HEAP

SPOIL HEAP

**NGR:** SN7268846165 Grid reference taken at centre of site**Altitude:** 285**Period:** Post Medieval**Broadclass:** Industrial**Form:** Earthwork**Condition:** C**Site Status:**

**Description:** A large spoil heap with a flat top lying downslope of adit NPRN 522223, both features part of metal mine NPRN 521197. J.J. Hall, Trysor, 8 December 2011

**SMR PRN:****Relationships:**

Part of 521226

Part of 521197

**Photographs:**

**NPRN:** 521227

CREIGIAU LADIES, WALL

WALL

**NGR:** SN7270146069 Grid reference taken at point along linear site**Altitude:** 316**Period:** Post Medieval?**Broadclass:** Monument <By Form>**Form:** Earthwork**Condition:** C**Site Status:****Description:** A rough drystone wall that runs off a rocky scree on the north facing slopes at Creigiau Ladies and runs 25 metres to the southeast across a natural terrace. It was 1 metre wide and up to 0.5 metres high. J.J. Hall, Trysor, 22 March 2012**SMR PRN:****Relationships:****Photographs:**

SCM2011\_140 09/12/2011 Wall, looking southeast

**NPRN:** 521228

CWMCROIDDUR, ENCLOSURE

ENCLOSURE

**NGR:** SN7380141113 Grid reference taken at centre of site**Altitude:** 234**Period:** Post Medieval**Broadclass:** Monument <By Form>**Form:** Earthwork**Condition:** C**Site Status:****Description:** This is a teardrop-shaped field enclosure at the edge of the common, evidently created in post medieval times when agricultural enclosure extended onto higher ground beyond the boundaries of the present enclosed landscape. It is defined by now denuded earthwork banks, up to 2 metres wide at base and 0.5 metres high. R.P.Sambrook, 7 March 2012**SMR PRN:****Relationships:****Photographs:****NPRN:** 521229

RHIW CILGWYN, PLATFORM III

PLATFORM

**NGR:** SN7341741227 Grid reference taken at centre of site**Altitude:** 328**Period:** Medieval?;Post Medieval?**Broadclass:** Monument <By Form>**Form:** Earthwork**Condition:** C**Site Status:****Description:** A well-preserved, substantial earthwork platform, situated on a natural, level terrace. It is aligned east-southeast to west-northwest, measuring 22 metres in length and up to 7 metres wide. The apron and fan are well-defined, both rising up to 1 metre high. There is no visible evidence of a structure on the platform. R.P.Sambrook, 7 March 2012**SMR PRN:****Relationships:****Photographs:**SCM2011\_141 28/02/2012 Platform from below apron,  
looking west northwest  
SCM2011\_142 28/02/2012 Platform, looking west

**NPRN:** 521230

BLAENDYFFRYN, BANK

BANK (EARTHWORK)

**NGR:** SN7246840748 Grid reference taken at point along linear site

**Altitude:** 376

**Period:** Post Medieval

**Broadclass:** Monument <By Form>

**Form:** Earthwork

**Condition:** C

**Site Status:**

**Description:** An earthwork bank which runs for some distance across the common on a west-southwest to east-northeast axis, measuring 2 metres wide at base and up to 0.5 metres high. To the east it ends at a cliff-top; to the west it runs into the current boundary bank of an adjacent forest plantation, which is topped by a post and wire fence. R.P.Sambrook, 7 March 2012

**SMR PRN:**

**Relationships:**

**Photographs:**

**NPRN:** 521231

BANC BLAENDYFFRYN, FIELD SYSTEM

FIELD SYSTEM

**NGR:** SN7210940938 Grid reference taken at a central point within an extensive site

**Altitude:** 383

**Period:** Post Medieval

**Broadclass:** Agriculture and Subsistence

**Form:** Earthwork

**Condition:** C

**Site Status:**

**Description:** A field parcel enclosed out of the common, now abandoned. It is defined by an earthwork bank now only 0.25 metres high and up to 1.5 metres wide at base. It runs west-southwest to east-northeast before turning north-northwest. There is at least one internal bank subdividing the enclosure. R.P.Sambrook, 7 March 2012

**SMR PRN:**

**Relationships:**

**Photographs:**

SCM2011\_003 28/02/2012 Bank, looking west southwest, part of field system.

**NPRN:** 521232

CEFN BACH, CAIRN

CAIRN

**NGR:** SN7044642064 Grid reference taken at centre of site

**Altitude:** 430

**Period:** Modern

**Broadclass:** Religious Ritual and Funerary

**Form:** Other Structure

**Condition:** A

**Site Status:**

**Description:** A low stone cairn over a modern cremation burial. Daffodils and crocuses are planted around the cairn and were beginning to come into flower when seen in early March 2012. R.P.Sambrook, 7 March 2012

**SMR PRN:**

**Relationships:**

**Photographs:**

SCM2011\_004 28/02/2011 Recent cairn, surrounded by daffodils and crocuses, looking southwest.

**NPRN: 521233**

CEFN BACH, TRACKWAY

TRACKWAY

**NGR:** SN7039142086 Grid reference taken at point along linear site**Altitude:** 422**Period:** Post Medieval**Broadclass:** Transport**Form:** Earthwork**Condition:** C**Site Status:****Description:** A long-disused trackway running north-northeast to south-southwest across the common. It measures 2 metres. R.P.Sambrook, 7 March 2012**SMR PRN:****Relationships:****Photographs:****NPRN: 521234**BANC TROEDYRHIW MWNWG,  
PROSPECTING TRENCH

PROSPECTING TRENCH?

**NGR:** SN7130841439 Grid reference taken at centre of site**Altitude:** 421**Period:** Post Medieval**Broadclass:** Industrial**Form:** Earthwork**Condition:** C**Site Status:****Description:** A shallow hollow, 3 metres by 1.5 metres and 0.3 metres deep, with a low stony mound to its northwestern side, which includes white quartz fragments. The feature is grass-covered. It may be a small prospecting trench associated with mining activity in the area. R.P.Sambrook, 7 March 2012**SMR PRN:****Relationships:****Photographs:**

SCM2011\_005 28/02/2012 Hollow, looking west.

**NPRN: 521235**

AFON ANNELL, LONG HUT

LONG HUT

**NGR:** SN7028842420 Grid reference taken at centre of site**Altitude:** 373**Period:** Medieval?;Post Medieval? **Broadclass:** Domestic**Form:** Earthwork**Condition:** C**Site Status:****Description:** This long hut, or possible long house, is terraced into a gentle slope at the edge of the Afon Annell valley. The eastern and southern sides are terraced into the slope, with a slight drainage gully visible. The low wall bases are up to 1 metre wide and define a structure which measures about 15 metres long, east to west, by 5.5 metres wide. It has two cells and there are entrances in the southern lateral walls of each. R.P.Sambrook, 7 March 2012**SMR PRN:****Relationships:****Photographs:**SCM2011\_007 28/02/2012 Long hut, looking northwest.  
SCM2011\_006 28/02/2012 Long hut, looking north.

**NPRN:** 521236

FFOS Y NOD, TRACKWAY

TRACKWAY

**NGR:** SN7101442438 Grid reference taken at point along linear site**Altitude:** 413**Period:** Post Medieval**Broadclass:** Transport**Form:** Earthwork**Condition:** C**Site Status:****Description:** A trackway shown on late 19th century maps and surviving as a linear feature. Possibly the same as NPRN 522233. R.P.Sambrook, 7 March 2012**SMR PRN:****Relationships:****Photographs:****NPRN:** 521237

CWMCROIDDUR, CULTIVATION RIDGES

CULTIVATION MARKS

**NGR:** SN7357641094 Grid reference taken at a central point within an extensive site**Altitude:** 339**Period:** Medieval?;Post Medieval?**Broadclass:** Agriculture and Subsistence**Form:** Earthwork**Condition:** D**Site Status:****Description:** An area of broadly spaced ridge and furrow on a natural terrace on the western side of Rhiw Cilgwyn. The ridges are up to 2 metres wide and run south-southwest to north-northeast. There is now thick heather and grass across the terrace, obscuring the extent of the cultivated area. R.P.Sambrook, 7 March 2012**SMR PRN:****Relationships:****Photographs:****NPRN:** 521238

RHIW CILGWYN, PLATFORM IV

PLATFORM

**NGR:** SN7313041365 Grid reference taken at centre of site**Altitude:** 320**Period:** Medieval?;Post Medieval?**Broadclass:** Monument <By Form>**Form:** Earthwork**Condition:** C**Site Status:****Description:** An earthwork platform terraced into a gentle, east-facing slope. Its fan and apron are distinctive, both rising about 0.75 metres high. The overall dimensions of the platform are 12 metres long, east to west, by 5 metres wide. R.P.Sambrook, 7 March 2012**SMR PRN:****Relationships:****Photographs:**

SCM2011\_008 29/02/2012 Platform, looking southeast.



**NPRN:** 521239

RHIW CILGWYN, PLATFORM I

PLATFORM

**NGR:** SN7311441352 Grid reference taken at centre of site

**Altitude:** 388

**Period:** Medieval?;Post Medieval? **Broadclass:** Monument <By Form>

**Form:** Earthwork **Condition:** C

**Site Status:**

**Description:** A narrow, earthwork platform terraced into a gentle, east-facing slope. Its apron is not well-defined, but is about 1.5 metres long and rises 0.5 metres high. The platform fan at the opposite end is more distinctive, rising over 0.7 metres high and 1.5 metres long. The overall dimensions of the platform are 12 metres long, east to west, by just 3 metres wide. R.P.Sambrook, 7 March 2012

**SMR PRN:**

**Relationships:**

**Photographs:**

SCM2011\_009 29/09/2012 Platform, looking east northeast.

**NPRN:** 521240

RHIW CILGWYN, BANK I

BANK (EARTHWORK)

**NGR:** SN7305841323 Grid reference taken at point along linear site

**Altitude:** 394

**Period:** Post Medieval **Broadclass:** Monument <By Form>

**Form:** Earthwork **Condition:** C

**Site Status:**

**Description:** A boundary bank, with a ditch on its upslope side, that runs across Rhiw Cilwgyn. The bank is 1.5 metres wide at base and up to 0.5 metres high, the ditch is of similar width but only 0.3 metres deep. R.P.Sambrook, 7 March 2012

**SMR PRN:**

**Relationships:**

**Photographs:**

**NPRN:** 521241

RHIW CILGWYN, BANK I

BANK (EARTHWORK)

**NGR:** SN7294241395 Grid reference taken at point along linear site

**Altitude:** 401

**Period:** Post Medieval **Broadclass:** Monument <By Form>

**Form:** Earthwork **Condition:** C

**Site Status:**

**Description:** A boundary bank that runs north-northeast to south-southwest across Rhiw Cilgwyn, with a ditch on its upslope, west side. The bank is 1.5 metres wide and 0.5 metres deep, the ditch is shallower but of similar width. R.P.Sambrook, 7 March 2012

**SMR PRN:**

**Relationships:**

**Photographs:**

SCM2011\_010 29/02/2012 Bank, looking north northeast.

**NPRN:** 521242

RHIW CILGWYN, BANK I

BANK (EARTHWORK)

**NGR:** SN7307341484 Grid reference taken at point along linear site

**Altitude:** 377

**Period:** Post Medieval

**Broadclass:** Monument <By Form>

**Form:** Earthwork

**Condition:** C

**Site Status:**

**Description:** A boundary bank, with a ditch on its upslope side, that runs east to west across Rhiw Cilwgyn and ends at a natural gully at its eastern end. The bank is 1.5 metres wide at base and up to 0.5 metres high, the ditch is of similar width but only 0.3 metres deep. R.P.Sambrook, 7 March 2012

**SMR PRN:**

**Relationships:**

**Photographs:**

**NPRN:** 521243

RHIW CILGWYN, LONG HUT

LONG HUT

**NGR:** SN7301041548 Grid reference taken at centre of site

**Altitude:** 372

**Period:** Medieval?;Post Medieval?

**Broadclass:** Domestic

**Form:** Earthwork

**Condition:** C

**Site Status:**

**Description:** A rectangular structure defined by low, broad wall bases, but now obscured by thick vegetation. It is located on natural terrace at the base of a north-facing slope. Overall it measures 10 metres, north to south, by 6 metres. The vegetation obscures detail and no evidence of an entrance could be identified. R.P.Sambrook, 7 March 2012

**SMR PRN:**

**Relationships:**

**Photographs:**

SCM2011\_011 29/02/2012 Long hut, barely visible in the vegetation, looking north.

**NPRN:** 521244

RHIW CILGWYN, CULTIVATION RIDGES

CULTIVATION MARKS

**NGR:** SN7297841568 Grid reference taken at centre of site

**Altitude:** 373

**Period:** Medieval?;Post Medieval?

**Broadclass:** Agriculture and Subsistence

**Form:** Earthwork

**Condition:** C

**Site Status:**

**Description:** An area of lazy bed cultivation, on a natural terrace overlooking Cwm Merchon and close to long hut NPRN522243. The ridges run north to south but the area is heavily vegetated with heather and grass and the extent of the cultivation difficult to assess. R.P.Sambrook, 7 March 2012

**SMR PRN:**

**Relationships:**

**Photographs:**

**NPRN: 521245**

CWM MERCHON, PROSPECTING TRENCH

PROSPECTING TRENCH

II

**NGR:** SN7224141482 Grid reference taken at centre of site**Altitude:** 392**Period:** Post Medieval**Broadclass:** Industrial**Form:** Earthwork**Condition:** C**Site Status:**

**Description:** A shallow, linear hollow which runs northeast to southwest, with a linear mound along its southeastern side. The hollow measures 7 metres in length and is 2.5 metres wide. The spoil mound runs parallel, and is 2 metres wide and up to 0.5 metres high. This would appear to be a prospecting trench associated with the nearby Cnwch y Fedw metal mine. R.P.Sambrook, 7 March 2012

**SMR PRN:****Relationships:****Photographs:**

SCM2011\_012 29/02/2012 Prospecting trench, looking south.

**NPRN: 521246**

CWM MERCHON, PROSPECTING TRENCH

PROSPECTING TRENCH

III

**NGR:** SN7222241509 Grid reference taken at centre of site**Altitude:** 394**Period:** Post Medieval**Broadclass:** Industrial**Form:** Earthwork**Condition:** C**Site Status:**

**Description:** A shallow, linear hollow which runs northeast to southwest, with a linear mound along its southeastern side. The hollow measures 7 metres in length and is 1 metre wide. The spoil mound runs parallel and is 2 metres wide and up to 0.5 metres high. This would appear to be a prospecting trench associated with the nearby Cnwch y Fedw metal mine. R.P.Sambrook, 7 March 2012

**SMR PRN:****Relationships:****Photographs:****NPRN: 521247**

CWM MERCHON, PROSPECTING TRENCH

PROSPECTING TRENCH

I

**NGR:** SN7223041519 Grid reference taken at centre of site**Altitude:** 393**Period:** Post Medieval**Broadclass:** Industrial**Form:** Earthwork**Condition:** C**Site Status:**

**Description:** A shallow, linear hollow with a linear mound along its southeastern side. The hollow measures 5 metres in length and 1 metre wide. The spoil mound runs parallel and is 2 metres wide and up to 0.5 metres high. This would appear to be a prospecting trench associated with the nearby Cnwch y Fedw metal mine. R.P.Sambrook, 7 March 2012

**SMR PRN:****Relationships:****Photographs:**

**NPRN:** 521248

CWM MERCHON, CULTIVATION RIDGES

CULTIVATION MARKS

**NGR:** SN7319641326 Grid reference taken at centre of site **Altitude:** 379  
**Period:** Post Medieval **Broadclass:** Agriculture and Subsistence  
**Form:** Earthwork **Condition:** C  
**Site Status:**  
**Description:** An area of ridge and furrow cultivation above the southern side of Cwm Merchon. The ridges are up to 2 metres wide. R.P.Sambrook, 8 March 2012

**SMR PRN:**

**Relationships:**

**Photographs:**

**NPRN:** 521249

CWM MERCHON, PROSPECTING TRENCH

PROSPECTING TRENCH

VI

**NGR:** SN7220541548 Grid reference taken at centre of site **Altitude:** 394  
**Period:** Post Medieval **Broadclass:** Industrial  
**Form:** Earthwork **Condition:** C  
**Site Status:**  
**Description:** A shallow, linear hollow running northeast to southwest, with a linear mound along its southeastern side. The hollow measures 7 metres in length and 0.5 metre wide. The spoil mound runs parallel and is 2.5 metres wide and up to 0.5 metres high. This would appear to be a prospecting trench associated with the nearby Cnwch y Fedw metal mine. R.P.Sambrook, 8 March 2012

**SMR PRN:**

**Relationships:**

**Photographs:**

SCM2011\_013 29/02/2012 Prospecting trench, looking northeast.

**NPRN:** 521250

CWM MERCHON, PROSPECTING TRENCH

PROSPECTING TRENCH

V

**NGR:** SN7219841518 Grid reference taken at centre of site **Altitude:** 396  
**Period:** Post Medieval **Broadclass:** Industrial  
**Form:** Earthwork **Condition:** C  
**Site Status:**  
**Description:** A shallow, linear hollow running northwest to southeast, with a linear mound along its southwestern side. The hollow measures 11 metres in length and 0.5 metre wide. The spoil mound runs parallel and is 2.5 metres wide and up to 0.3 metres high. This would appear to be a prospecting trench associated with the nearby Cnwch y Fedw metal mine. R.P.Sambrook, 8 March 2012

**SMR PRN:**

**Relationships:**

**Photographs:**

**NPRN: 521251****CWM MERCHON, PROSPECTING TRENCH IV****PROSPECTING TRENCH****NGR:** SN7219341570 Grid reference taken at centre of site**Altitude:** 394**Period:** Post Medieval**Broadclass:** Industrial**Form:** Earthwork**Condition:** C**Site Status:**

**Description:** A shallow, linear hollow curving in a slight arc, roughly east to west, with a linear mound along its northern side. The hollow measures 7 metres in length and 0.75 metre wide. The spoil mound runs parallel and is 2.5 metres wide and up to 0.5 metres high. This would appear to be a prospecting trench associated with the nearby Cnwch y Fedw metal mine. R.P.Sambrook, 8 March 2012

**SMR PRN:****Relationships:****Photographs:**

SCM2011\_014 29/02/2012 Prospecting trench, looking west.

**NPRN: 521252****CWM MERCHON, TRIAL SHAFT I****TRIAL MINE?****NGR:** SN7222441654 Grid reference taken at centre of site**Altitude:** 384**Period:** Post Medieval**Broadclass:** Industrial**Form:** Earthwork**Condition:** C**Site Status:**

**Description:** Now a water-filled pool, 3 metres by 2 metres, with a small spoil mound downslope to the north, this sub-circular hollow appears to be a trial shaft associated with the Cnwch y Fedw adit further downslope to the north. The feature is situated in a shallow, wet gully which may represent a geological fault line. R.P.Sambrook, 8 March 2012

**SMR PRN:****Relationships:****Photographs:**

SCM2011\_015 29/02/2012 Waterfilled, embanked hole, thought to be a shaft, looking north northeast.

**NPRN: 521253****CWM MERCHON, TRIAL SHAFT II****TRIAL MINE?****NGR:** SN7222541673 Grid reference taken at centre of site**Altitude:** 380**Period:** Post Medieval**Broadclass:** Industrial**Form:** Earthwork**Condition:** C**Site Status:**

**Description:** Now a water-filled pool, 3 metres by 2 metres, with a small spoil mound downslope to the north, this sub-circular hollow appears to be a trial shaft associated with the Cnwch y Fedw adit further downslope to the north. The feature is situated in a shallow, wet gully which may represent a geological fault line. R.P.Sambrook, 8 March 2012

**SMR PRN:****Relationships:****Photographs:**

SCM2011\_016 29/02/2012 Waterfilled, embanked hole, thought to be a shaft, looking north.

**NPRN: 521254****CWM MERCHON, MINE WORKING****LEAD MINE****NGR:** SN7222341681 Grid reference taken at centre of site**Altitude:** 378**Period:** Post Medieval**Broadclass:** Industrial**Form:** Earthwork**Condition:** C**Site Status:**

**Description:** An apparent old mine working comprising an excavated hollow, 3 metres by 5 metres, with linear spoil tips either side, now grassed over. It is one of a series of minor workings in a shallow, wet gully upslope from the Cnwc y Bedw adit. R.P.Sambrook, 8 March 2012

**SMR PRN:****Relationships:****Photographs:**

SCM2011\_017 29/02/2012 Hollow, thought to be an infilled shaft, looking north.

**NPRN: 521255****CNWC Y BEDW, ADIT****ADIT****NGR:** SN7221841741 Grid reference taken at centre of site**Altitude:** 352**Period:** Post Medieval**Broadclass:** Industrial**Form:** Earthwork**Condition:** C**Site Status:**

**Description:** An open mine adit, which is accessed via a gully running north to south into the upper slope on the southern side of the Cwm Merchon valley. Water is issuing from the adit, but the entrance is choked with mud and weeds. A large, stony spoil tip is spread downslope to the north, where malachite was observed on several lumps of rock, indicating that copper was mined here. R.P.Sambrook, 8 March 2012

**SMR PRN:****Relationships:****Photographs:**

SCM2011\_018 29/02/2012 Adit, looking north northeast.  
 SCM2011\_019 29/02/2012 Mouth of the adit, looking south.  
 SCM2011\_020 29/02/2012 Spoil heap of adit, looking southeast.

**NPRN: 521256****CNWC Y BEDW, SPOIL HEAP****SPOIL HEAP****NGR:** SN7219941850 Grid reference taken at centre of site**Altitude:** 297**Period:** Post Medieval**Broadclass:** Industrial**Form:** Earthwork**Condition:** C**Site Status:**

**Description:** A small, stony spoil tip at the bottom of the valley slope on the southern side of Cwm Merchon valley. It is not evident where the spoil has originated from, but there may be an infilled adit upslope to the south of the spoil. R.P.Sambrook, 8 March 2012

**SMR PRN:****Relationships:****Photographs:**

SCM2011\_021 29/02/2012 Spoil heap of the filled-in adit, looking west.

**NPRN:** 521257

CWM MERCHON, ADIT

ADIT

**NGR:** SN7218741882 Grid reference taken at centre of site**Altitude:** 291**Period:** Post Medieval**Broadclass:** Industrial**Form:** Earthwork**Condition:** C**Site Status:**

**Description:** On the northern bank of the stream in Cwm Merchon, a linear gully running north-northwest to south-southeast leads to a blocked, or possibly undeveloped adit. The gully is up to 4 metres wide and 1.2 metres deep. There is no spoil tip associated with the adit, unless the spoil tip NPRN 522256 (which has no obvious associated adit) was derived from here, although that seems unlikely as it is slightly upslope and on the opposite side of the stream. R.P.Sambrook, 8 March 2012

**SMR PRN:****Relationships:****Photographs:**

SCM2011_023	29/02/2012	Adit, looking north northwest.
SCM2011_022	29/02/2012	Adit on northern side of stream, looking northwest.

**NPRN:** 521258

CWM MERCHON, BUILDING

MINE BUILDING

**NGR:** SN7217641863 Grid reference taken at centre of site**Altitude:** 292**Period:** Post Medieval**Broadclass:** Industrial**Form:** Building**Condition:** D**Site Status:**

**Description:** The remains of a building which was presumably associated with the Cnwc y Bedw mine stand on the southern bank of the stream in Cwm Merchon. Only fragmentary remains can be seen, much now being hidden by thick heather, with the north wall the most substantial, measuring up to 0.9 metres wide, the western wall apparently thicker and the east and south side terraced into the slope. The building seems to have measured 4.5 metres east to west by 3.5 metres wide. R.P.Sambrook, 8 March 2012

**SMR PRN:****Relationships:****Photographs:**

SCM2011_024	29/02/2012	Remains of a mine building, looking northwest.
-------------	------------	--

**NPRN:** 521259

CWM MERCHON, SHEEP FOLD?

SHEEP FOLD?

**NGR:** SN7250241798 Grid reference taken at centre of site**Altitude:** 260**Period:** Post Medieval**Broadclass:** Agriculture and Subsistence**Form:** Other Structure**Condition:** D**Site Status:**

**Description:** A rectilinear stone structure, measuring 10 metres east to west, by 7.5 metres, with its now low walls up to 1 metre thick. It sits on a natural terrace to the north of the stream, with its north side terraced into the bottom of the valley slope. The entrance appears to have been in the centre of either the east or south wall. R.P.Sambrook, 8 March 2012

**SMR PRN:****Relationships:****Photographs:**

SCM2011_025	29/02/2012	Sheep fold, looking north northeast.
SCM2011_026	29/02/2012	Sheep fold, looking west southwest.



**NPRN:** 521260

CRAIG BEYNON, TRACKWAY

TRACKWAY

**NGR:** SN7503545142 Grid reference taken at point along linear site

**Altitude:** 246

**Period:** Post Medieval

**Broadclass:** Transport

**Form:** Earthwork

**Condition:** C

**Site Status:**

**Description:** A trackway running up the southeast side of the Nant Beynon valley from Troedyrhiw Beynon at SN 7537545569, to SN 7462044841. A modern trackway deviates from this trackway at its western end. R.P. Sambrook, Trysor, 22 March 2012

**SMR PRN:**

**Relationships:**

**Photographs:**

SCM2011\_143 03/03/2012 Trackway

**NPRN:** 521261

MYNYDD MALLAEN, FIELD SYSTEM

FIELD SYSTEM

**NGR:** SN7444045707 Grid reference taken at a central point within an extensive site

**Altitude:** 353

**Period:** Post Medieval

**Broadclass:** Agriculture and Subsistence

**Form:** Earthwork

**Condition:** C

**Site Status:**

**Description:** A series of banks creating a partial field system measuring 500 metres long, east-west, by 500 metres wide. There is one large enclosure on the northwest facing slope above Nant y Clyn, with shorter banks running off it to the northeast and east-southeast. R.P.Sambrook, 8 March 2012

**SMR PRN:**

**Relationships:**

**Photographs:**

SCM2011\_031 03/03/2012 Two of the earth banks, forming field system, looking southeast.

**NPRN:** 521262

MYNYDD MALLAEN, BANK I

BANK (EARTHWORK)

**NGR:** SN7422745409 Grid reference taken at point along linear site

**Altitude:** 401

**Period:** Post Medieval

**Broadclass:** Monument <By Form>

**Form:** Earthwork

**Condition:** C

**Site Status:**

**Description:** This earthwork bank runs from gully to gully across a spur on the northern edge of Mynydd Mallaen. It measures at least 285 metres north northwest to south southeast by up to 3 metres wide at its base and 0.60 metres high with a broad, rounded profile. In March 2012 the bank was grass-covered with reeds growing in a slight gully along its western, upslope side. R.P. Sambrook, 8 March 2012

**SMR PRN:**

**Relationships:**

**Photographs:**

SCM2011\_032 03/03/2012 Bank, looking north northwest.

**NPRN:** 521263

NANT A'R NELLE, QUARRY

QUARRY

**NGR:** SN7382142126 Grid reference taken at centre of site

**Altitude:** 263

**Period:** Post Medieval

**Broadclass:** Industrial

**Form:** Earthwork

**Condition:** C

**Site Status:**

**Description:** This quarry is fenced off around its upper sides, with an offset spoil tip to the west of its entrance. It is cut into the base of a south-facing slope. The description in the regional HER says that the quarry continues underground as a void 35 metres deep, 25 metres wide and 12 metres high. R.P.Sambrook, 8 March 2012

**SMR PRN:**

**Relationships:**

**Photographs:**

SCM2011\_033 05/03/2012 Quarry, looking north.

**NPRN:** 521264

HENDRE HIR, POTATO CLAMPS

POTATO CLAMP

**NGR:** SN6863449978 Grid reference taken at centre of site

**Altitude:** 372

**Period:** Post Medieval

**Broadclass:** Agriculture and Subsistence

**Form:** Earthwork

**Condition:** D

**Site Status:**

**Description:** A pair of potato clamps, up to 3 metres long by 1 metre wide, associated with the nearby ruined cottage of Hendre Hir. R.P.Sambrook, 8 March 2012

**SMR PRN:**

**Relationships:**

**Photographs:**

**NPRN:** 521265

HENDRE HIR, ENCLOSURE

ENCLOSURE

**NGR:** SN6861550009 Grid reference taken at centre of site

**Altitude:** 349

**Period:** Post Medieval

**Broadclass:** Monument <By Form>

**Form:** Earthwork

**Condition:** C

**Site Status:**

**Description:** A rectangular enclosure defined by a boundary bank or wall, with evidence of herring-bone construction visible in the internal face of the bank. The bank is 1.5 metres wide at base and may well be integral to a field boundary bank which runs north to south along its eastern side. R.P.Sambrook, 8 March 2012

**SMR PRN:**

**Relationships:**

Associated with 521266

**Photographs:**

SCM2011\_034 16/03/2012 Enclosure on the left of the photograph, looking northwest, with remains of cottage NPRN 521266 on the right.

**NPRN: 521266****HENDRE HIR, COTTAGE****COTTAGE****NGR:** SN6862350019 Grid reference taken at centre of site**Altitude:** 350**Period:** Post Medieval**Broadclass:** Domestic**Form:** Ruin**Condition:** D**Site Status:**

**Description:** This badly ruined drystone building was a cottage which was occupied during the 19th century. It is built of coursed stone, the walls are 0.9 metres thick, with the northwest gable still standing up to 2.5 metres high. The southwest wall has been taken out at some time, possibly signifying that the building has been reused as an agricultural building at some time. According to the 1841 census an agricultural labourer named Mary Morgan lived here with her 4 children. R.P.Sambrook, 8 March 2012

**SMR PRN:****Relationships:**

Associated with 521265

**Photographs:**

SCM2011\_035

16/03/2012

Remains of cottage, looking west.

SCM2011\_036

16/03/2012

Cottage on the right of the photograph, looking northwest, with associated enclosure NPRN 521265 on the left.

**NPRN: 521267****HENDRE HIR, QUARRY****QUARRY****NGR:** SN6863850008 Grid reference taken at centre of site**Altitude:** 351**Period:** Post Medieval**Broadclass:** Industrial**Form:** Earthwork**Condition:** C**Site Status:**

**Description:** A minor quarry consisting of a hollow cut into the slope, measuring just 4 metres by 3 metres. R.P. Sambrook, Trysor, 22 March 2012

**SMR PRN:****Relationships:****Photographs:****NPRN: 521268****ESGAIR GAEO, LONG HUT****LONG HUT****NGR:** SN7237550452 Grid reference taken at centre of site**Altitude:** 361**Period:** Post Medieval?**Broadclass:** Domestic**Form:** Earthwork**Condition:** C**Site Status:** SAM

**Description:** This scheduled long hut measures 6 metres long, east-southeast to west-northwest, by 5 metres wide. It is a drystone structure with wall bases up to 1 metre wide, but slightly wider than this at the west end, and up to 0.30 metre high. There is no obvious entrance. The building sits on the southern corner of enclosure NPRN 522375. It is part of deserted settlement NPRN 275714. R.P. Sambrook, Trysor, 22 March 2012

**SMR PRN:** DAT 36016**Relationships:**

Part of 275714

**Photographs:**

SCM2011\_037

17/03/2012

Long hut, looking east southeast.

**NPRN:** 521269

LAN FAWR, BANK

BANK (EARTHWORK)

**NGR:** SN6876950159 Grid reference taken at point along linear site

**Altitude:** 356

**Period:** Post Medieval

**Broadclass:** Monument <By Form>

**Form:** Earthwork

**Condition:** C

**Site Status:**

**Description:** This earthwork bank runs for 60 metres, northwest to southeast, and is 2 metres wide at base and up to 0.5 metres high. It runs upslope southeastwards from the given grid-reference point for some 20 metres, then turns south. R.P. Sambrook, Trysor, 22 March 2012

**SMR PRN:**

**Relationships:**

**Photographs:**

**NPRN:** 521270

CWM TWRCH, ENCLOSURE

ENCLOSURE

**NGR:** SN6916650635 Grid reference taken at centre of site

**Altitude:** 353

**Period:** Post Medieval

**Broadclass:** Monument <By Form>

**Form:** Earthwork

**Condition:** C

**Site Status:**

**Description:** On the western side of the stream is an enclosure defined by stony banks, divided into two parts by an internal bank. R.P. Sambrook, Trysor, 22 March 2012

**SMR PRN:**

**Relationships:**

Associated with 521190

**Photographs:**

SCM2011\_038 16/03/2012 Enclosure, looking northeast.

**NPRN:** 521271

BRYN CATEL, PILLOW MOUND

PILLOW MOUND

**NGR:** SN6973250596 Grid reference taken at centre of site

**Altitude:** 412

**Period:** Post Medieval

**Broadclass:** Agriculture and Subsistence

**Form:** Earthwork

**Condition:** C

**Site Status:**

**Description:** A linear mound which measures 24 metres long by 2.75 metres wide. It runs down a moderate slope and there is a 0.75 metre wide by 0.25 metre deep gully around the mound. R.P. Sambrook, Trysor, 22 March 2012

**SMR PRN:**

**Relationships:**

**Photographs:**

SCM2011\_039 16/03/2012 Possible pillow mound, looking east.

**NPRN: 521272****BRYN CATEL, TRACKWAY I****TRACKWAY****NGR:** SN6982550615 Grid reference taken at point along linear site**Altitude:** 401**Period:** Post Medieval**Broadclass:** Transport**Form:** Earthwork**Condition:** C**Site Status:**

**Description:** A trackway which runs diagonally on the east-facing slope. It runs from Blaen Twrch Uchaf southwards and around the northern end of Bryn Catel, and disappears into a forestry plantation. R.P. Sambrook, Trysor, 22 March 2012

**SMR PRN:****Relationships:****Photographs:**

SCM2011\_040 16/03/2012 Trackway, looking southwest.

**NPRN: 521273****BRYN CATEL, LONG HUT****LONG HUT****NGR:** SN6979050488 Grid reference taken at centre of site**Altitude:** 382**Period:** Medieval?;Post Medieval?**Broadclass:** Domestic**Form:** Earthwork**Condition:** C**Site Status:**

**Description:** A rectilinear structure defined by stone wall bases which are grassed over and reed covered. It is terraced into the slope at the northwestern end with a drainage gully present to keep water out of the structure. It measures 11 metres southeast to northwest by 5.5 metres wide. R.P. Sambrook, Trysor, 22 March 2012

**SMR PRN:****Relationships:****Photographs:**

SCM2011\_042 16/03/2012 Long hut, looking southeast.

SCM2011\_043 16/03/2012 Long hut, looking southwest.

**NPRN: 521274****BRYN CATEL, PLATFORM****PLATFORM****NGR:** SN6981350529 Grid reference taken at centre of site**Altitude:** 383**Period:** Medieval?;Post Medieval?**Broadclass:** Monument <By Form>**Form:** Earthwork**Condition:** C**Site Status:**

**Description:** A possible platform, although its form is indistinct as the possible result of surface disturbance and reed cover. It appears to be cut into the slope, with evidence of a mound at its positive end, giving the impression that a fan and apron are present. The area where a levelled platform would be expected to be found is however very uneven, but this may partly be due to the presence of possible lateral wall bases along either side of the platform. An alternative interpretation of these features is that there has been some quarrying activity here. There are other features alongside to the northern side of the possible platform, but these too are difficult to interpret. R.P. Sambrook, Trysor, 22 March 2012

**SMR PRN:****Relationships:****Photographs:**

**NPRN:** 521275

LLETHR ERWAST, PLATFORM II

PLATFORM

**NGR:** SN7207451083 Grid reference taken at centre of site

**Altitude:** 356

**Period:** Medieval?;Post Medieval? **Broadclass:** Monument <By Form>

**Form:** Earthwork **Condition:** C

**Site Status:**

**Description:** This platform is aligned northwest to southeast and measures 10 metres in length by 6.5 metres wide, with a clearly visible fan. The apron is a slighter feature but has some stones incorporated into it. There appear to be low, stony wall bases along either lateral side of the platform, but the site is obscured by reed growth. R.P. Sambrook, Trysor, 22 March 2012

**SMR PRN:**

**Relationships:**

Part of 91356

**Photographs:**

SCM2011\_044 16/03/2012 Platform, looking south.

**NPRN:** 521276

LLETHR ERWAST, LONGHOUSE

LONGHOUSE

**NGR:** SN7190751003 Grid reference taken at centre of site

**Altitude:** 372

**Period:** Medieval?;Post Medieval? **Broadclass:** Domestic

**Form:** Earthwork **Condition:** C

**Site Status:**

**Description:** A two-celled building, reduced to wall bases. It is terraced into the slope on its west and north sides. The wall bases are 1 metre wide and up to 0.75 metres high, and composed of relatively large drystone blocks. R.P. Sambrook, Trysor, 22 March 2012

**SMR PRN:**

**Relationships:**

**Photographs:**

SCM2011\_045 16/03/2012 Longhouse, looking south.

**NPRN:** 521277

LLETHR ERWAST, BANK

BANK (EARTHWORK)

**NGR:** SN7204651128 Grid reference taken at point along linear site

**Altitude:** 370

**Period:** Post Medieval **Broadclass:** Monument <By Form>

**Form:** Earthwork **Condition:** C

**Site Status:**

**Description:** This denuded earthwork bank measures 2.5 metres wide at base, by 0.30 metres high. It runs east to west at this grid-reference. Some stones can be seen within its structure, where the bank is eroded. R.P. Sambrook, Trysor, 22 March 2012

**SMR PRN:**

**Relationships:**

Part of 91356

**Photographs:**

**NPRN: 521278****LLETHR ERWAST, LONG HUT II****LONG HUT****NGR:** SN7210151123 Grid reference taken at centre of site**Altitude:** 358**Period:** Medieval?;Post Medieval? **Broadclass:** Domestic**Form:** Earthwork **Condition:****Site Status:****Description:** This long hut measures 8.5 metres long, northeast to southwest, by 5.5 metres wide. It is defined by stone wall bases, which are 1.25 metres wide and up to 0.70 metres high. R.P. Sambrook, Trysor, 22 March 2012**SMR PRN:****Relationships:**

Part of 91356

**Photographs:**

SCM2011\_047 16/03/2012 Long hut, looking north.

SCM2011\_046 16/03/2012 Long hut, looking east.

**NPRN: 521279****LLETHR ERWAST, PLATFORM I****PLATFORM****NGR:** SN7209251108 Grid reference taken at centre of site**Altitude:** 358**Period:** Medieval?;Post Medieval? **Broadclass:** Monument <By Form>**Form:** Earthwork **Condition:****Site Status:****Description:** This platform measures 12 metres long, north-northwest to south-southeast, by 5.5 metres. It is terraced into base of a slope at its north-northwest end but there is no apron. There are 2 parallel banks running down the length of the levelled area, probably evidence of a structure that once stood upon the platform. R.P. Sambrook, Trysor, 22 March 2012**SMR PRN:****Relationships:**

Part of 91356

**Photographs:**

SCM2011\_048 16/03/2012 Platform, looking east.

**NPRN: 521280****LLETHR ERWAST, SHELTER****SHELTER****NGR:** SN7189550919 Grid reference taken at centre of site**Altitude:** 363**Period:** Medieval?;Post Medieval? **Broadclass:** Monument <By Form>**Form:** Earthwork **Condition:****Site Status:****Description:** This shelter measures 3.5 metres long, east to west, by 2 metres wide. It has an internal hollow, terraced into the slope, with a low bank to either side. R.P. Sambrook, Trysor, 22 March 2012**SMR PRN:****Relationships:****Photographs:**

SCM2011\_049 16/03/2012 Shelter, looking southwest.



**NPRN:** 521281

BRYN BERW, PLATFORM

PLATFORM

**NGR:** SN7086250163 Grid reference taken at centre of site  
**Period:** Medieval?;Post Medieval? **Broadclass:** Monument <By Form>  
**Form:** Earthwork **Condition:** C

**Altitude:** 363

**Site Status:**

**Description:** An earthwork platform measuring 16 metres long, north to south, by 8 metres wide with pronounced apron and fan, each about 3 metres long and 1 metre high. The levelled area is 10 metres long. R.P. Sambrook, Trysor, 22 March 2012

**SMR PRN:**

**Relationships:**

**Photographs:**

SCM2011\_050 16/03/2012 Platform, looking west.

**NPRN:** 521282

BRYN CEILIOGAU, UNKNOWN

STONE PILE

**NGR:** SN7001049885 Grid reference taken at centre of site  
**Period:** Unknown **Broadclass:** Unassigned  
**Form:** Other Structure **Condition:** C

**Altitude:** 365

**Site Status:**

**Description:** This reed-filled hollow is packed with stone blocks, but it is not clear whether this is a clearance feature or some form of structure because the detail is obscured by vegetation. It measures about 5 metres by 3 metres. R.P. Sambrook, Trysor, 22 March 2012

**SMR PRN:**

**Relationships:**

**Photographs:**

SCM2011\_051 16/03/2012 Stones within a patch of reeds, looking east.

**NPRN:** 521283

BRYN CEILIOGAU, QUARRY

QUARRY

**NGR:** SN7001449858 Grid reference taken at centre of site  
**Period:** Post Medieval? **Broadclass:** Industrial  
**Form:** Earthwork **Condition:** C

**Altitude:** 367

**Site Status:**

**Description:** A small quarry, about 4 metres by 2 metres and consisting of a hollow with a spoil mound downslope. R.P. Sambrook, Trysor, 22 March 2012

**SMR PRN:**

**Relationships:**

**Photographs:**

**NPRN: 521284**

LAN FAWR, CAIRN III

CAIRN

**NGR:** SN6940549810 Grid reference taken at centre of site**Altitude:** 398**Period:** Bronze Age**Broadclass:** Religious Ritual and Funerary**Form:** Earthwork**Condition:** B**Site Status:**

**Description:** A well-preserved round cairn, measuring 11 metres in diameter and standing up to 1 metre high. There is a slight hollow in the top of the cairn, where stone is exposed, but otherwise the cairn mound is grassed-over. It is part of the scheduled Cairn Cemetery NPRN 405617. R.P. Sambrook, Trysor, 22 March 2012

**SMR PRN:****Relationships:**

Part of 405617

**Photographs:**

SCM2011\_052 16/03/2012 Grass-covered cairn, looking south southeast.

**NPRN: 521285**

ESGAIR GAEO, BANK

BANK (EARTHWORK)

**NGR:** SN7234750439 Grid reference taken at point along linear site**Altitude:** 370**Period:** Post Medieval**Broadclass:** Monument <By Form>**Form:** Earthwork**Condition:** C**Site Status:** SAM

**Description:** This earthwork bank runs for at least 310 metres, south-southwest to north-northeast. The bank runs past the southeastern side of enclosure NPRN 522375. It forms part of deserted settlement NPRN 275714. R.P. Sambrook, Trysor, 22 March 2012

**SMR PRN:** DAT 36018**Relationships:**

Part of 275714

**Photographs:****NPRN: 521286**

ESGAIR GAEO, SUNKEN SHELTER

SUNKEN SHELTER?

**NGR:** SN7237750459 Grid reference taken at centre of site**Altitude:** 360**Period:** Medieval?;Post Medieval?**Broadclass:** Monument <By Form>**Form:** Earthwork**Condition:** C**Site Status:** SAM

**Description:** Within enclosure SN522375 and northwest of long hut SN522268, is a hollow cut into the ground up to 1 metre deep, 5 metres long by 4 metres wide. Which is now covered with reeds and obscured. It is part of deserted rural settlement NPRN 275714, R.P. Sambrook, Trysor, 22 March 2012

**SMR PRN:** DAT 36019**Relationships:**

Part of 275714

**Photographs:**

**NPRN:** 521287  
**CEFN Y CAE, QUARRY**

**QUARRY**

**NGR:** SN7089448830 Grid reference taken at centre of site **Altitude:** 360  
**Period:** Modern **Broadclass:** Industrial  
**Form:** Earthwork **Condition:** C  
**Site Status:**  
**Description:** This linear quarry is 40 metres long by 3m metres wide, and runs alongside a modern trackway. R.P. Sambrook, Trysor, 22 March 2012

**SMR PRN:**

**Relationships:** **Photographs:**

**NPRN:** 521288

**CARN NANT YR AST, TRIANGULATION  
PILLAR**

**TRIANGULATION POINT**

**NGR:** SN7210449467 Grid reference taken at centre of site **Altitude:** 444  
**Period:** Modern **Broadclass:** Civil  
**Form:** Other Structure **Condition:** A  
**Site Status:**  
**Description:** A concrete triangulation pillar, inserted into Bronze Age cairn NPRN 304527. R.P. Sambrook, Trysor, 22 March 2012

**SMR PRN:**

**Relationships:** **Photographs:**  
SCM2011\_053 17/03/2012 Triangulation pillar on top of  
cairn NPRN 304527, looking  
west.

**NPRN:** 521289

**PEN Y RHAGLAN WYNT, FOLD**

**SHEEP FOLD**

**NGR:** SN7347550146 Grid reference taken at centre of site **Altitude:** 377  
**Period:** Post Medieval **Broadclass:** Agriculture and Subsistence  
**Form:** Earthwork **Condition:** C  
**Site Status:**  
**Description:** This fold measures internally 2.5 metres long by 2 metres wide. It is built to the north side of an earthwork bank, NPRN522290, and is defined by banks 2 metres wide at base and up to 1 metre high. There is a possible entrance in the south corner. R.P. Sambrook, Trysor, 22 March 2012

**SMR PRN:**

**Relationships:** **Photographs:**  
SCM2011\_054 17/03/2012 Small fold on the northern side  
of bank NPRN 522290, looking  
northwest.

**NPRN:** 521290

PEN Y RHAGLAN WYNT, BANK II

BANK (EARTHWORK)

**NGR:** SN7348050138 Grid reference taken at point along linear site

**Altitude:** 380

**Period:** Post Medieval

**Broadclass:** Monument <By Form>

**Form:** Earthwork

**Condition:** V

**Site Status:**

**Description:** Earthwork bank up to 3 metres wide, running east-southeast to west-northwest at the given grid-reference point. It has a rounded profile. It is cut through by a modern track. R.P. Sambrook, Trysor, 22 March 2012

**SMR PRN:**

**Relationships:**

**Photographs:**

SCM2011\_055

17/03/2012 Bank, cut by modern trackway, created by pushing material downslope, looking north.

**NPRN:** 521291

PEN Y RHAGLAN WYNT, BANK I

BANK (EARTHWORK)

**NGR:** SN7347750405 Grid reference taken at point along linear site

**Altitude:** 330

**Period:** Post Medieval

**Broadclass:** Monument <By Form>

**Form:** Earthwork

**Condition:**

**Site Status:**

**Description:** An earthwork aligned northeast-southwest running for 130 metres, 2 metres wide and 0.75 metres high. J.J. Hall, Trysor, 28 March 2012

**SMR PRN:**

**Relationships:**

Associated with 521990

**Photographs:**

**NPRN:** 521292

ESGAIR GAEO, PEAT CUTTING II

PEAT CUTTING

**NGR:** SN7261050750 Grid reference taken at centre of site

**Altitude:** 345

**Period:** Post Medieval

**Broadclass:** Industrial

**Form:** Earthwork

**Condition:** C

**Site Status:**

**Description:** This peat cutting measures 130 metres long, north-northwest to south-southeast, by 125 metres wide. The peat cutting is now obscured by purple moor grass. The main cutting is a rectangular size as above, but there is a possibility of other small cuttings in this area, which is defined by the Afon Pysgotwr Fach to the north, Esgair Gaeo to the southwest, and a minor stream to the west. R.P. Sambrook, Trysor, 22 March 2012

**SMR PRN:**

**Relationships:**

**Photographs:**

**NPRN:** 521293

ESGAIR GAEO, PEAT CUTTING I

PEAT CUTTING

**NGR:** SN7276050660 Grid reference taken at centre of site

**Altitude:** 344

**Period:** Post Medieval

**Broadclass:** Industrial

**Form:** Earthwork

**Condition:** C

**Site Status:**

**Description:** A narrow rectangular peat cutting measuring 215 metres long, northeast to southwest, by 9 metres wide. There is an extra cut measuring 60 metres long, east-southeast to west-northwest, by 5 metres wide attached to its northeastern end. R.P. Sambrook, Trysor, 22 March 2012

**SMR PRN:**

**Relationships:**

**Photographs:**

---

**NPRN:** 521294

BRYN CATEL, BANK

BANK (EARTHWORK)

**NGR:** SN6960850512 Grid reference taken at point along linear site

**Altitude:** 400

**Period:** Post Medieval

**Broadclass:** Monument <By Form>

**Form:** Earthwork

**Condition:** C

**Site Status:**

**Description:** A denuded earthwork bank which runs for 150 metres, roughly north-south. Not apparently associated with any other bank or enclosure. J.J. hall, Trysor, 28 March 2012

**SMR PRN:**

**Relationships:**

**Photographs:**

---

**NPRN:** 521295

BRYN CATEL, TRACKWAY II

TRACKWAY

**NGR:** SN6971450481 Grid reference taken at point along linear site

**Altitude:** 392

**Period:** Post Medieval

**Broadclass:** Transport

**Form:** Earthwork

**Condition:** C

**Site Status:**

**Description:** A length of trackway, terraced along the contour of the southeast-facing slope of Bryn Catel. At its eastern end it joins with trackway NPRN 521272, but 70 metres to the west it peters out. J.J. hall, Trysor, 28 March 2012

**SMR PRN:**

**Relationships:**

**Photographs:**

SCM2011\_041 16/03/2012 Trackway, looking west.

---

**NPRN: 521296**

LAN FAWR, TRACKWAY

TRACKWAY

**NGR:** SN6884149743 Grid reference taken at point along linear site**Altitude:** 355**Period:** Post Medieval**Broadclass:** Transport**Form:** Earthwork**Condition:** B**Site Status:****Description:** A constructed trackway running from Blaen Twrch farm to its upland pasture on Lan Fawr. R.P. Sambrook, Trysor, 22 March 2012**SMR PRN:****Relationships:****Photographs:****NPRN: 521297**

BRYN BERW, LONG HUT I

LONG HUT

**NGR:** SN7092150042 Grid reference taken at centre of site**Altitude:** 353**Period:** Medieval?;Post Medieval? **Broadclass:** Domestic**Form:** Earthwork**Condition:** C**Site Status:****Description:** This long hut measures 8 metres long, southwest to northeast, by 4.2 metres wide. It is defined by drystone wall bases covered with moss and grass. The building is terraced into a southwest facing slope with a gully around northeast and northwest sides. The wall bases stand up to 0.50 metres high. There is a possible enclosure to the east side of the long hut. R.P. Sambrook, Trysor, 22 March 2012**SMR PRN:****Relationships:****Photographs:**

SCM2011\_056 17/03/2012 Long hut, looking north.

**NPRN: 521298**

BRYN CEILIOGAU, TURBARY

PEAT WORKINGS

**NGR:** SN6922049231 Grid reference taken at centre of site**Altitude:** 327**Period:** Post Medieval**Broadclass:** Industrial**Form:** Earthwork**Condition:** C**Site Status:****Description:** An area of peat cuttings visible from the air and adjacent high ground measuring at least 140 metres northeast to southwest by 50 metres. In March 2012 it was grass covered. R.P. Sambrook, Trysor, 22 March 2012**SMR PRN:****Relationships:****Photographs:**

**NPRN:** 521299

CEFN Y CAE, PEAT CUTTING

PEAT CUTTING

**NGR:** SN7200048770 Grid reference taken at centre of site

**Altitude:** 415

**Period:** Post Medieval

**Broadclass:** Industrial

**Form:** Earthwork

**Condition:** C

**Site Status:**

**Description:** A single peat cutting, in an area 80 metres east to west by 10 metres. R.P. Sambrook, Trysor, 22 March 2012

**SMR PRN:**

**Relationships:**

**Photographs:**

**NPRN:** 521300

RHIW CILGWYN, PLATFORM II

PLATFORM

**NGR:** SN7316641331 Grid reference taken at centre of site

**Altitude:** 381

**Period:** Medieval?;Post Medieval? **Broadclass:** Monument <By Form>

**Form:** Earthwork

**Condition:** C

**Site Status:**

**Description:** A rather shallowly-cut earthwork platform, measuring 10 metres east to west, by 3.5 metres wide. It has no obvious apron, but its fan is discernable standing 0.75 metres high. The cuts into the slope along its northern and southern edges are also visible. It sits on a gentle, east facing slope. R.P.Sambrook, 8 March 2012

**SMR PRN:**

**Relationships:**

**Photographs:**

SCM2011\_057 29/02/2012 Platform, barely discernable in a thick cover of heather, looking southwest.

**NPRN:** 521301

CWM MERCHON, PLATFORM I

PLATFORM

**NGR:** SN7263741838 Grid reference taken at centre of site

**Altitude:** 266

**Period:** Medieval?;Post Medieval? **Broadclass:** Monument <By Form>

**Form:** Earthwork

**Condition:** C

**Site Status:**

**Description:** A well-defined earthwork platform, measuring 14 metres north to south, by up to 5.5 metres wide. The apron is only 4.2 metres wide, by 3 metres long and rises 1.5 metres high, whilst the broader fan is 5.5 metres wide, by 3 metres long and cut 1.5 metres deep. R.P.Sambrook, 8 March 2012

**SMR PRN:**

**Relationships:**

**Photographs:**

SCM2011\_027 29/02/2012 Platform, looking south.

**NPRN:** 521302

CWM MERCHON, LONG HUT

LONG HUT

**NGR:** SN7269741807 Grid reference taken at centre of site**Altitude:** 253**Period:** Medieval?;Post Medieval? **Broadclass:** Domestic**Form:** Ruin **Condition:** C**Site Status:**

**Description:** The stone foundations of a long hut are found on a river terrace above the south bank of the stream in Cwm Merchon valley. It is defined by low, stony wall bases, up to 1 metre wide, with the building measuring 9.5 metres southwest by northeast, by 4 metres wide. The main part of the structure is a two-celled long hut, with a smaller extension added to the northeastern end. R.P.Sambrook, 8 March 2012

**SMR PRN:****Relationships:****Photographs:**

SCM2011\_028 29/02/2012 Long hut, looking southwest.

**NPRN:** 521303

CWM MERCHON, TRACKWAY

TRACKWAY

**NGR:** SN7272741802 Grid reference taken at point along linear site**Altitude:** 260**Period:** Post Medieval **Broadclass:** Transport**Form:** Earthwork **Condition:** C**Site Status:**

**Description:** A cut and fill trackway running east to west, up to 2 metres wide. R.P.Sambrook, 8 March 2012

**SMR PRN:****Relationships:****Photographs:****NPRN:** 521304

CWM MERCHON, STRUCTURE

STRUCTURE

**NGR:** SN7343841698 Grid reference taken at centre of site**Altitude:** 171**Period:** Post Medieval **Broadclass:** Unassigned**Form:** Other Structure **Condition:** D**Site Status:**

**Description:** A structure of unknown purpose, either a ruined building or a fold of some kind, which stands just to the east of the entrance into Cwm Merchon slate quarry. It is built of coursed slate slabs, measuring 4.3 metres northwest to southeast, by 3.5 metres, and the walls are up to 1 metre high. The northeast side is terraced into the slope and the southwest side appears to have been left open. Several metres downslope to the southwest is a 6 metre-long section of stone walling, about 1 metre wide, which might have been associated with this structure and is on the same alignment. R.P.Sambrook, 8 March 2012

**SMR PRN:****Relationships:****Photographs:**

SCM2011\_030 29/02/2012 Structure, looking northeast.



**NPRN: 521306**

**BRYN BRAWD, TRIANGULATION PILLAR**

**TRIANGULATION POINT**

**NGR:** SN6984151917 Grid reference taken at centre of site

**Altitude:** 489

**Period:** Modern **Broadclass:** Civil

**Form:** Other Structure **Condition:** A

**Site Status:**

**Description:** A concrete triangulation pillar on top of Bryn Brawd, in good condition and seemingly inserted into a Bronze Age cairn (NPRN 522307).. R.P.Sambrook, 8 March 2012

**SMR PRN:**

**Relationships:**

**Photographs:**

SCM2011\_058 01/03/2012 Triangulation pillar on top of cairn, NPRN 521307, looking south southeast.

**NPRN: 521307**

**BRYN BRAWD, CAIRN**

**CAIRN?**

**NGR:** SN6984151918 Grid reference taken at centre of site

**Altitude:** 489

**Period:** Bronze Age **Broadclass:** Religious Ritual and Funerary

**Form:** Other Structure **Condition:** D

**Site Status:**

**Description:** A probable cairn, measuring 5 metres in diameter and about 0.4 metres high, which has been disturbed by the siting of a triangulation pillar (NPRN 522306) on the same site. The pillar has been concreted into a hole cut into the top of the cairn, but its form and extent are still discernable. R.P.Sambrook, 8 March 2012

**SMR PRN:**

**Relationships:**

**Photographs:**

SCM2011\_059 01/03/2012 Cairn with triangulation pillar, NPRN 521306, on top, looking southeast.

**NPRN: 521308**

**CRAIG CURYLL, CAIRN**

**CAIRN**

**NGR:** SN7010451255 Grid reference taken at centre of site

**Altitude:** 438

**Period:** Bronze Age **Broadclass:** Religious Ritual and Funerary

**Form:** Other Structure **Condition:** C

**Site Status:**

**Description:** A low, grassed-over cairn, measuring 5 metres in diameter and about 0.3 metres high. R.P.Sambrook, 8 March 2012

**SMR PRN:**

**Relationships:**

**Photographs:**

SCM2011\_060 01/03/2012 Grassed-over cairn, looking south southwest.

**NPRN: 521309****BLAEN TWRCH UCHAF, FARMHOUSE****FARMHOUSE****NGR:** SN6969251179 Grid reference taken at centre of site**Altitude:** 399**Period:** Post Medieval **Broadclass:** Domestic**Form:** Ruin **Condition:** V**Site Status:****Description:** The now badly ruined remains of the farmhouse of Blaen Twrch Uchaf. It was the focus of the post medieval farmstead of Blaen Twrch Uchaf (NPRN 401704). R.P.Sambrook, 8 March 2012**SMR PRN:****Relationships:**

Part of 401704

**Photographs:**

SCM2011_061	01/03/2012	Former farmhouse, looking southwest.
SCM2011_062	01/03/2012	Gable wall at southwest end of central cell of former farmhouse, looking northeast.
SCM2011_063	01/03/2012	Gable wall at southwest end of central cell of former farmhouse, looking southwest.
SCM2011_064	01/03/2012	Farmhouse, looking northwest.

**NPRN: 521310****BLAEN TWRCH UCHAF, ENCLOSURE****ENCLOSURE****NGR:** SN6971451176 Grid reference taken at centre of site**Altitude:** 400**Period:** Medieval?;Post Medieval? **Broadclass:** Monument <By Form>**Form:** Earthwork **Condition:** B**Site Status:****Description:** A oval enclosure, defined by a broad earthwork bank, with a gully around its east and north side and raised above the land surface on its west and south side. It measures 22 metres in length, southwest to northeast, by 14 metres wide. It is part of the post medieval farmstead of Blaen Twrch Uchaf (NPRN 401704). R.P.Sambrook, 8 March 2012**SMR PRN:****Relationships:**

Part of 401704

**Photographs:**

SCM2011_065	01/03/2012	Raised enclosure, looking west southwest.
SCM2011_066	01/03/2011	Raised enclosure, looking south.

**NPRN: 521311****BLAEN TWRCH UCHAF, POTATO CLAMP****POTATO CLAMP****I****NGR:** SN6969451213 Grid reference taken at centre of site**Altitude:** 408**Period:** Post Medieval **Broadclass:** Agriculture and Subsistence**Form:** Earthwork **Condition:** C**Site Status:****Description:** Two potato clamps, comprising two separate hollows with spoil to either side, 5.5 metres long northwest to southeast, by 2 metres wide. They are part of the post medieval farmstead of Blaen Twrch Uchaf (NPRN 401704). R.P.Sambrook, 8 March 2012**SMR PRN:****Relationships:**

Part of 401704

**Photographs:**

SCM2011_068	01/03/2012	Potato clamps, looking northwest.
-------------	------------	-----------------------------------

**NPRN: 521312****BLAEN TWRCH UCHAF, POTATO CLAMP****POTATO CLAMP****II****NGR:** SN6966351234 Grid reference taken at centre of site**Altitude:** 408**Period:** Post Medieval**Broadclass:** Agriculture and Subsistence**Form:** Earthwork**Condition:** C**Site Status:**

**Description:** A series of up to three potato clamps, comprising separate hollows with spoil to either side, 4.5 metres long northwest to southeast, by 2 metres wide. At least one more clamp lies about 10 metres upslope. They are part of the post medieval farmstead of Blaen Twrch Uchaf (NPRN 401704). R.P.Sambrook, 8 March 2012

**SMR PRN:****Relationships:**

Part of 401704

**Photographs:****NPRN: 521313****CRAIG Y RHAEDR, BANK****BANK (EARTHWORK)****NGR:** SN7609043911 Grid reference taken at centre of site**Altitude:** 323**Period:** Post Medieval**Broadclass:** Monument <By Form>**Form:** Earthwork**Condition:** C**Site Status:**

**Description:** This broad boundary bank appears to be the old common boundary and measures up to 3 metres at base and up to 1 metre high. It has a stone core and now forms the boundary between the Mynydd Mallaen common and Cwmrhaedr Forest. R.P. Sambrook, Trysor, 22 March 2012

**SMR PRN:****Relationships:****Photographs:****NPRN: 521314****CRAIG Y RHAEDR, SHEEP WASH****SHEEP WASH****NGR:** SN7545143741 Grid reference taken at centre of site**Altitude:** 313**Period:** Post Medieval**Broadclass:** Agriculture and Subsistence**Form:** Other Structure**Condition:****Site Status:**

**Description:** A levelled area measuring about 11 metres by 6 metres alongside the Nant y Rhaedr stream, just above the point where the Cwmrhaedr waterfall begins. It seems to have been created in association with a small concrete and stone dam above the falls, which formed a sheep wash. The levelled area must have been fenced originally. This is a modern feature. R.P. Sambrook, Trysor, 22 March 2012

**SMR PRN:****Relationships:****Photographs:**

SCM2011_069	02/03/2012	Stone dam and concrete dam partially blocking the stream, looking west.
SCM2011_070	02/03/2012	Level area cut into slope, looking south.

**NPRN: 521315****CRAIG Y RHAADR, PLATFORM****PLATFORM****NGR:** SN7541743886 Grid reference taken at centre of site**Altitude:** 335**Period:** Medieval?;Post Medieval? **Broadclass:** Monument <By Form>**Form:** Earthwork **Condition:** C**Site Status:**

**Description:** The site of an earthwork platform which is terraced into the slope on a west-northwest to east-southeast axis. At its west-northwest end it is cut into the hill, and the fan is 3 metres long, rising 1.25 metres. Below is a level area, 4.5 metres long by 5 metres wide, which drops down 0.30 metres to a possible second level area which extends out another 4 metres to the probable apron. This end is disturbed and difficult to interpret however. There appears to be some trace of wall bases on the platform. A square shelter seems to be built into the southern side of the apron and measures about 6 metres by 5 metres, defined by low earthwork banks on three sides, the south side being left open. R.P. Sambrook, Trysor, 22 March 2012

**SMR PRN:****Relationships:****Photographs:**

SCM2011\_071 02/03/2012 Platform, looking northeast.

**NPRN: 521316****CRAIG Y RHAADR, LONG HUT I****LONG HUT****NGR:** SN7540343843 Grid reference taken at centre of site**Altitude:** 329**Period:** Medieval?;Post Medieval? **Broadclass:** Domestic**Form:** Earthwork **Condition:** D**Site Status:**

**Description:** This long hut is disturbed, but appears to measure up to 14.5 metres long, southeast to northwest, by 4.5 metres wide. Ant hills and vegetation make it difficult to interpret the surface features, but there may be as many as 3 cells within the structure, but the southeastern end is particularly ephemeral. R.P. Sambrook, Trysor, 22 March 2012

**SMR PRN:****Relationships:****Photographs:**

SCM2011\_072 02/03/2012 Probable long hut, looking southeast.

**NPRN: 521317****CRAIG Y RHAADR, LONG HUT II****LONG HUT****NGR:** SN7530343831 Grid reference taken at centre of site**Altitude:** 324**Period:** Medieval?;Post Medieval? **Broadclass:** Domestic**Form:** Earthwork **Condition:** D**Site Status:**

**Description:** This long hut is located on the north side of the Nant y Rhaeadr stream on the valley bottom. It is terraced into the slope on a north-northeast to south-southwest axis. It is 5.5 metres long by 4 metres wide, defined by low wall bases, just 0.40 metres high and grassed over. R.P. Sambrook, Trysor, 22 March 2012

**SMR PRN:****Relationships:****Photographs:**

SCM2011\_073 02/03/2012 Long hut obscured by bracken, looking northwest.

**NPRN: 521318****MYNYDD MALLAEN, TRIANGULATION  
PILLAR****TRIANGULATION POINT****NGR:** SN7441143371 Grid reference taken at centre of site**Altitude:** 438**Period:** Modern**Broadclass:** Civil**Form:** Other Structure**Condition:** A**Site Status:****Description:** A concrete triangulation pillar in good condition, apparently set on top of a small Bronze Age cairn (NPRN 522196). The triangulation pillar, painted white at some point in the past stands up to 1.1 metres high. R.P.Sambrook, 8 March 2012**SMR PRN:****Relationships:****Photographs:**

SCM2011\_001 02/03/2011 Triangulation pillar, looking north, inserted into cairn NPRN 521196.

**NPRN: 521319****MYNYDD MALLAEN, CAIRN II****CAIRN****NGR:** SN7526544641 Grid reference taken at centre of site**Altitude:** 411**Period:** Bronze Age**Broadclass:** Religious Ritual and Funerary**Form:** Earthwork**Condition:** C**Site Status:****Description:** A small moss-covered cairn, measuring 1.75 metres north-northeast to south-southwest, 1 metre wide, 0.15 metres high, mainly quartz blocks up to 0.35 metres length on the flat top. J.J. Hall, Trysor, 28 March 2012**SMR PRN:****Relationships:****Photographs:**

SCM2011\_075 03/03/2012 Small, moss-covered cairn, looking

**NPRN: 521320****MYNYDD MALLAEN, CAIRN I****CAIRN****NGR:** SN7519744550 Grid reference taken at centre of site**Altitude:** 417**Period:** Bronze Age**Broadclass:** Religious Ritual and Funerary**Form:** Other Structure**Condition:** C**Site Status:****Description:** There is a small cairn here, with its cist open and exposed, but well-preserved. The cist is 0.5 metres deep and measures 1 metre long northwest to southeast, by 0.5 metres wide. The cairn itself appears to be composed of white quartz, where exposed through the vegetation, but is not an obvious landscape feature and is only about 2 metres in diameter and up to 0.5 metres high. R.P. Sambrook, Trysor, 22 March 2012**SMR PRN:****Relationships:****Photographs:**SCM2011\_078 03/03/2012 Possible cairn or cist, looking southeast.  
SCM2011\_076 03/03/2012 Open cist in moss-covered cairn, looking southeast.  
SCM2011\_077 03/03/2012 Detail of cist.

**NPRN: 521321**

**CRAIG CWMBEUDY, BANK II**

**BANK (EARTHWORK)**

**NGR:** SN7466445377 Grid reference taken at point along linear site

**Altitude:** 308

**Period:** Post Medieval

**Broadclass:** Monument <By Form>

**Form:** Earthwork

**Condition:** C

**Site Status:**

**Description:** This earthwork bank runs from a crag at SN7483345374 upslope to the southwest to SN7476045309, then turns at a right angle to run to SN 7466445377 then turns again to SN7475345541. The bank then turns to run to SN7480145518 where it stops. It creates a partial enclosure measuring 193 metres northeast to southwest by 159 metres northwest to southeast. The bank appears to cut through another bank, NPRN 521322. R.P. Sambrook, Trysor, 22 March 2012

**SMR PRN:**

**Relationships:**

**Photographs:**

SCM2011\_079 03/03/2011 Bank, looking northeast.

**NPRN: 521322**

**CRAIG CWMBEUDY, BANK I**

**BANK (EARTHWORK)**

**NGR:** SN7473645455 Grid reference taken at point along linear site

**Altitude:** 307

**Period:** Post Medieval

**Broadclass:** Monument <By Form>

**Form:** Earthwork

**Condition:** C

**Site Status:**

**Description:** This low earthwork bank can be traced from SN7475545449, where it meets trackway NPRN 522325, running northwest to SN7467745484, then turning to the northeast to SN7478945650, then turning east again for another 30 metres to SN7481845649, where it stops. It forms a partial enclosure 210 metres northeast to southwest by 90 metres. It seems to be cut by bank NPRN 521321. R.P. Sambrook, Trysor, 22 March 2012

**SMR PRN:**

**Relationships:**

**Photographs:**

**NPRN: 521323**

**CRAIG CWMBEUDY, BANK III**

**BANK (EARTHWORK)**

**NGR:** SN7450544926 Grid reference taken at point along linear site

**Altitude:** 323

**Period:** Post Medieval

**Broadclass:** Monument <By Form>

**Form:** Earthwork

**Condition:** C

**Site Status:**

**Description:** This earthwork bank measures about 250 metres long, west-northwest to east-southeast, by 3 metres wide, and is up to 0.50 metres high. The bank runs valley to valley across the ridge of Craig Cwmbeudy. At its southeast end it runs down to the Nant Beynon. At its northwest end it runs into a small gully joining the Nant y Gelynen. R.P. Sambrook, Trysor, 22 March 2012

**SMR PRN:**

**Relationships:**

**Photographs:**

SCM2011\_080 03/03/2012 Bank, looking west northwest.

**NPRN: 521324****CRAIG CWMBEUDY, PLATFORM****PLATFORM**

**NGR:** SN7470645552 Grid reference taken at centre of site **Altitude:** 178  
**Period:** Medieval?;Post Medieval? **Broadclass:** Monument <By Form>  
**Form:** Earthwork **Condition:** C

**Site Status:**

**Description:** This earthwork platform is cut into the slope at its southeastern end, with a fan 1.25 metres deep by 0.30 metres long. The level platform is about 4 metres square. Trackway NPRN 522325 runs over the platform. R.P. Sambrook, Trysor, 22 March 2012

**SMR PRN:****Relationships:****Photographs:**

SCM2011\_081 03/03/2012 Platform, looking south, with trackway NPRN 522325 running over it.

**NPRN: 521325****CRAIG CWMBEUDY, TRACKWAY****TRACKWAY**

**NGR:** SN7460845397 Grid reference taken at point along linear site **Altitude:** 286  
**Period:** Post Medieval **Broadclass:** Transport  
**Form:** Earthwork **Condition:** C

**Site Status:**

**Description:** A trackway, shown as a footpath on 1st edition Ordnance Survey 1: 10,560 map, not shown on the 2nd edition. There is a gully on the downslope side. It runs north-northeast from Nant y Gelynen at SN7460845397 to SN7487945669, where it turns around the end of Craig Cwmbeudy and return on the eastern side to SN7475945454. It runs over platform NPRN 522324. J.J. Hall, Trysor, 28 March 2012

**SMR PRN:****Relationships:****Photographs:**

SCM2011\_082 03/03/2012 Trackway, looking north northeast.

**NPRN: 521326****NANT Y GELYNEN, WALL****WALL**

**NGR:** SN7457445635 Grid reference taken at centre of site **Altitude:** 316  
**Period:** Post Medieval **Broadclass:** Monument <By Form>  
**Form:** Other Structure **Condition:** D

**Site Status:**

**Description:** A small stream flows east to west and there is a denuded wall or revetting along its north side. R.P. Sambrook, Trysor, 22 March 2012

**SMR PRN:****Relationships:****Photographs:**

SCM2011\_083 03/03/2012 Wall, looking west.

**NPRN:** 521327

MYNYDD MALLAEN, CAIRN III

CAIRN

**NGR:** SN7519044559 Grid reference taken at centre of site

**Altitude:** 415

**Period:** Bronze Age

**Broadclass:** Religious Ritual and Funerary

**Form:** Other Structure

**Condition:** U

**Site Status:**

**Description:** A few metres to the west-northwest of cairn NPRN 521320 is a large stone slab and block of white quartz which may well represent another small cairn. It is grassed-over and no other features are visible. R.P. Sambrook, Trysor, 22 March 2012

**SMR PRN:**

**Relationships:**

**Photographs:**

**NPRN:** 521328

NANT Y CLYN, PLATFORM

PLATFORM

**NGR:** SN7439845815 Grid reference taken at centre of site

**Altitude:** 330

**Period:** Medieval?;Post Medieval? **Broadclass:** Monument <By Form>

**Form:** Earthwork

**Condition:** C

**Site Status:**

**Description:** An earthwork platform measuring 13.75 metres long overall, north-northwest to south-southeast, by 6 metres wide. Its fan measures 1.25 metres long and 1.5 metres deep, the levelled area is 11 metres long. The apron is indistinct and merges with slope. R.P. Sambrook, Trysor, 22 March 2012

**SMR PRN:**

**Relationships:**

**Photographs:**

SCM2011\_084 03/03/2012 Platform, looking east.

**NPRN:** 521329

PEN Y RHIW IAR, STONE SPREAD

STONE SPREAD

**NGR:** SN7614246811 Grid reference taken at centre of site

**Altitude:** 353

**Period:** Unknown

**Broadclass:** Unassigned

**Form:** Earthwork

**Condition:**

**Site Status:**

**Description:** A possible cairn on a steep slope, including a large block of quartz 1 metre long by 0.70 metre wide, upslope of which is a collection of small quartz stones, measuring 1 metre by 1 metre. It does not look like a natural feature. R.P. Sambrook, Trysor, 22 March 2012

**SMR PRN:**

**Relationships:**

**Photographs:**

SCM2011\_085 04/03/2012 Possible cairn, looking east.



**NPRN:** 521330

PEN Y RHIW IAR, LONG HUT III

LONG HUT

**NGR:** SN7609846358 Grid reference taken at centre of site

**Altitude:** 367

**Period:** Medieval?;Post Medieval? **Broadclass:** Domestic

**Form:** Earthwork **Condition:** C

**Site Status:**

**Description:** This long hut measuring 8 metres long , south-southwest to north-northeast, by 5.25m wide. Its lays just in the lee of a low ridge to the west on a gentle slope. The northwest and northeast sides are terraced into the slope, with wall bases up to 1 metre wide and up to 0.60 metres high, with some stone visible. An entrance can be seen in the southeast wall (centrally). Bank NPRN 522331 runs 10 metres to the east of long hut, probably defining a yard area of similar. R.P. Sambrook, Trysor, 22 March 2012

**SMR PRN:**

**Relationships:**

**Photographs:**

SCM2011_086	04/03/2012	Long hut, looking south southeast..
SCM2011_087	04/03/2012	Long hut, looking south southwest.

**NPRN:** 521331

PEN Y RHIW IAR, BANK V

BANK (EARTHWORK)

**NGR:** SN7601546349 Grid reference taken at point along linear site

**Altitude:** 365

**Period:** Post Medieval **Broadclass:** Monument <By Form>

**Form:** Earthwork **Condition:** C

**Site Status:**

**Description:** This earthwork bank measures 10 metres long, south-southwest to north-northeast, by 1.75 metres wide, with a height of 0.50 metres. This short length of bank runs parallel to long hut NPRN 522736, just to the west of it. R.P. Sambrook, Trysor, 22 March 2012

**SMR PRN:**

**Relationships:**

**Photographs:**

SCM2011_088	04/03/2012	Bank, looking south southwest.
-------------	------------	--------------------------------

**NPRN:** 521332

PEN Y RHIW IAR, BANK IV

BANK (EARTHWORK)

**NGR:** SN7598046238 Grid reference taken at point along linear site

**Altitude:** 338

**Period:** Post Medieval **Broadclass:** Monument <By Form>

**Form:** Earthwork **Condition:** C

**Site Status:**

**Description:** An earthwork bank measuring 1 metre wide at base and up to 0.60 metres high. R.P. Sambrook, Trysor, 22 March 2012

**SMR PRN:**

**Relationships:**

**Photographs:**

**NPRN:** 521333

Y FOEL, BANK I

BANK (EARTHWORK)

**NGR:** SN7618146014 Grid reference taken at point along linear site

**Altitude:** 348

**Period:** Post Medieval

**Broadclass:** Monument <By Form>

**Form:** Earthwork

**Condition:** C

**Site Status:**

**Description:** This earthwork bank measures over 150 metres long, 1 metre wide, with a height of 0.5 metres, but denuded in places. It runs south-southeast to north-northwest. R.P. Sambrook, Trysor, 22 March 2012

**SMR PRN:**

**Relationships:**

**Photographs:**

SCM2011\_089 04/03/2012 Bank, looking south southeast.

**NPRN:** 521334

CRAIG ALLTYBERAU, BANK II

BANK (EARTHWORK)

**NGR:** SN7658246358 Grid reference taken at centre of site

**Altitude:** 382

**Period:** Post Medieval

**Broadclass:** Monument <By Form>

**Form:** Earthwork

**Condition:** C

**Site Status:**

**Description:** This earthwork bank measures about 770 metres long, generally north to south but curving out to the west. It is up to 2 metres wide at base, with a height of 0.75 metres. There is a post and wire fence along the top of the bank. R.P. Sambrook, Trysor, 22 March 2012

**SMR PRN:**

**Relationships:**

**Photographs:**

SCM2011\_090 04/03/2012 Bank, looking south, with fence line along the top of it.

**NPRN:** 521335

CRAIG ALLTYBERAU, CULTIVATION

CULTIVATION MARKS

RIDGES II

**NGR:** SN7696546481 Grid reference taken at a central point within an extensive site

**Altitude:** 377

**Period:** Post Medieval

**Broadclass:** Agriculture and Subsistence

**Form:** Earthwork

**Condition:** C

**Site Status:**

**Description:** These broad cultivation ridges cover an area of about 20 square metres and run west-southwest to east-northeast. They are found on a natural terrace in a sheltered spot amongst rocky ridges. R.P. Sambrook, Trysor, 22 March 2012

**SMR PRN:**

**Relationships:**

**Photographs:**

**NPRN:** 521336

CRAIG ALLTYBERAU, BANK I

BANK (EARTHWORK)

**NGR:** SN7708346620 Grid reference taken at point along linear site

**Altitude:** 372

**Period:** Post Medieval

**Broadclass:** Monument <By Form>

**Form:** Earthwork

**Condition:**

**Site Status:**

**Description:** This earthwork bank measures 2.5 metres wide and 1 metre high. It runs across a natural gully then continues on. R.P. Sambrook, Trysor, 22 March 2012

**SMR PRN:**

**Relationships:**

**Photographs:**

SCM2011\_091 04/03/2012 Bank, looking south southeast.

**NPRN:** 521337

CRAIG ALLTYBERAU, CULTIVATION

CULTIVATION MARKS

RIDGES I

**NGR:** SN7698646795 Grid reference taken at centre of site

**Altitude:** 375

**Period:** Post Medieval

**Broadclass:** Agriculture and Subsistence

**Form:** Earthwork

**Condition:** C

**Site Status:**

**Description:** Narrow cultivation ridges, covering an area at least 140 metres long, east to west, by 80 metres wide. The ridges are only 1 metre wide. R.P. Sambrook, Trysor, 22 March 2012

**SMR PRN:**

**Relationships:**

**Photographs:**

SCM2011\_092 04/03/2012 Cultivation ridges, looking southeast.

**NPRN:** 521338

PEN Y RHIW IAR, TRIANGULATION

TRIANGULATION POINT

PILLAR

**NGR:** SN7650546777 Grid reference taken at centre of site

**Altitude:** 413

**Period:** Modern

**Broadclass:** Civil

**Form:** Other Structure

**Condition:** A

**Site Status:**

**Description:** A concrete triangulation pillar measuring 1.2 metres in height, on a small ridge. R.P. Sambrook, Trysor, 22 March 2012

**SMR PRN:**

**Relationships:**

**Photographs:**

SCM2011\_093 04/03/2012 Triangulation pillar on a ridge, looking northeast.

**NPRN:** 521340

ALLT RHYD Y GROES, PLATFORM II

PLATFORM

**NGR:** SN7640747261 Grid reference taken at centre of site

**Altitude:** 340

**Period:** Medieval?;Post Medieval? **Broadclass:** Monument <By Form>

**Form:** Earthwork **Condition:** C

**Site Status:**

**Description:** A shallow platform on an east facing slope measuring 7.5 metres long, east to west, by 5 metres wide. R.P. Sambrook, Trysor, 22 March 2012

**SMR PRN:**

**Relationships:**

**Photographs:**

SCM2011\_094 04/03/2012 Platform, looking north.

**NPRN:** 521341

ALLT RHYD Y GROES, PLATFORM I

PLATFORM

**NGR:** SN7642647272 Grid reference taken at centre of site

**Altitude:** 335

**Period:** Medieval?;Post Medieval? **Broadclass:** Monument <By Form>

**Form:** Earthwork **Condition:** C

**Site Status:**

**Description:** A platform measuring 9 metres long, east to west, by 6 metres wide, cut into an east-facing slope. R.P. Sambrook, Trysor, 22 March 2012

**SMR PRN:**

**Relationships:**

**Photographs:**

SCM2011\_095 04/03/2012 Platform, looking south southwest.

**NPRN:** 521342

NANT A'R NELLE, ADIT

ADIT

**NGR:** SN7373442199 Grid reference taken at centre of site

**Altitude:** 181

**Period:** Post Medieval **Broadclass:** Industrial

**Form:** Earthwork **Condition:** C

**Site Status:**

**Description:** The adit and spoil tip of a post medieval mine working. The tip is offset to the west at the base of the southwest facing slope, in the Gwenlas valley. R.P. Sambrook, Trysor, 22 March 2012

**SMR PRN:**

**Relationships:**

**Photographs:**

SCM2011\_096 05/03/2012 Adit, and spoil heap offset to the west, looking north.

**NPRN:** 521343

ALLT RHYD Y GROES, ENCLOSURE II

ENCLOSURE

**NGR:** SN7638747360 Grid reference taken at centre of site

**Altitude:** 364

**Period:** Post Medieval

**Broadclass:** Monument <By Form>

**Form:** Earthwork

**Condition:** C

**Site Status:**

**Description:** An enclosure shown on the 1st edition 1:2500 Ordnance Survey map, with associated banks. It is triangular, measuring 12 metres north-northeast to south-southwest by 10 metres wide, slightly raised above the surrounding ground surface. J.J. Hall, Trysor, 28 March 2012

**SMR PRN:** DAT 46009

**Relationships:**

**Photographs:**

SCM2011\_097 04/03/2012 Enclosure, looking northeast.

**NPRN:** 521344

ALLT RHYD Y GROES, LONG HUT

LONG HUT

**NGR:** SN7638647375 Grid reference taken at centre of site

**Altitude:** 364

**Period:** Medieval?;Post Medieval?

**Broadclass:** Domestic

**Form:** Ruin

**Condition:** D

**Site Status:**

**Description:** This rectilinear dry stone structure measures about 14 metres long, west to east, by 6 metres wide. It sits on a natural terrace and has 3 cells, the easternmost of which is open to the south. There is a drainage gully about 1.75 metres wide around its west and south side. R.P. Sambrook, Trysor, 22 March 2012

**SMR PRN:**

**Relationships:**

**Photographs:**

SCM2011\_098 04/03/2012 Long hut, looking east.

**NPRN:** 521345

ALLT RHYD Y GROES, BANK

BANK (EARTHWORK)

**NGR:** SN7638447390 Grid reference taken at point along linear site

**Altitude:** 363

**Period:** Post Medieval

**Broadclass:** Monument <By Form>

**Form:** Earthwork

**Condition:**

**Site Status:**

**Description:** This earthwork bank measures 130 metres long, by 1 metre wide, with a height of 0.25 metres. The bank runs off long hut NPRN 522344 from the eastern end of its middle cell, then curves to turn eastwards. R.P. Sambrook, Trysor, 22 March 2012

**SMR PRN:**

**Relationships:**

**Photographs:**

**NPRN:** 521346

PEN Y RHIW IAR, BANK III

BANK (EARTHWORK)

**NGR:** SN7611547192 Grid reference taken at centre of site

**Altitude:** 374

**Period:** Post Medieval

**Broadclass:** Monument <By Form>

**Form:** Earthwork

**Condition:** C

**Site Status:**

**Description:** An earthwork bank which runs south-southeast to north-northwest and is up to 2 metres wide and 0.50 metres high. R.P. Sambrook, Trysor, 22 March 2012

**SMR PRN:**

**Relationships:**

**Photographs:**

---

**NPRN:** 521347

CWM MERCHON, PLATFORM II

PLATFORM

**NGR:** SN7367741592 Grid reference taken at centre of site

**Altitude:** 195

**Period:** Medieval?;Post Medieval? **Broadclass:** Monument <By Form>

**Form:** Earthwork

**Condition:** C

**Site Status:**

**Description:** This earthwork platform measures 7 metres long, north to south, by 3.5 metres wide. It is cut into a south-facing slope, with a fan rising 1.2 metres high. Other hollows approximately 2 metres by 1 metre located around on the slope may be natural. R.P. Sambrook, Trysor, 20 March 2012

**SMR PRN:**

**Relationships:**

**Photographs:**

SCM2011\_099 05/03/2012 Platform, looking east.

---

**NPRN:** 521348

CWM MERCHON, TRIAL WORKING

PROSPECTING TRENCH

**NGR:** SN7379841839 Grid reference taken at centre of site

**Altitude:** 270

**Period:** Post Medieval

**Broadclass:** Industrial

**Form:** Earthwork

**Condition:** C

**Site Status:**

**Description:** This trial working measures 3 metres long and 2 metres wide, and is 0.75 metres deep. A hollow with a mound lies to its north side. There are similar features around within 10 metres. R.P. Sambrook, Trysor, 22 March 2012

**SMR PRN:**

**Relationships:**

**Photographs:**

**NPRN: 521349**

AFON GWENLAIS, ADIT II

ADIT

**NGR:** SN7308842393 Grid reference taken at centre of site**Altitude:** 196**Period:** Post Medieval**Broadclass:** Industrial**Form:** Earthwork**Condition:** C**Site Status:**

**Description:** This mine adit measures 9 metres long , north-northeast to south-southwest, by 3 metres wide. It is cut north-northeast into the slope. It has partially collapsed. It cuts through trench NPRN 522351 at right angles. It is mentioned in G. Hall's 1971 book "Metal Mines of Southern Wales" on p.62. R.P. Sambrook, Trysor, 22 March 2012

**SMR PRN:****Relationships:****Photographs:**

SCM2011\_100 05/03/2012 Adit, looking north northeast.

**NPRN: 521350**

AFON GWENLAIS, ADIT I

ADIT

**NGR:** SN7308142389 Grid reference taken at centre of site**Altitude:** 198**Period:** Post Medieval**Broadclass:** Industrial**Form:** Earthwork**Condition:** C**Site Status:**

**Description:** A small filled-in mine adit, measuring 5 metres, northeast to southwest and cut into the slope at the northeast end. R.P. Sambrook, Trysor, 22 March 2012

**SMR PRN:****Relationships:****Photographs:****NPRN: 521351**

AFON GWENLAIS, TRENCH

PROSPECTING TRENCH

**NGR:** SN7308642392 Grid reference taken at centre of site**Altitude:** 200**Period:** Post Medieval**Broadclass:** Industrial**Form:** Earthwork**Condition:** C**Site Status:**

**Description:** This trench measures 25 metres, south-southwest to north-northwest, by 2.5 metres wide, with a linear spoil mound up to 2 metres high running parallel to its southern side. It forms a linear gully running from shaft NPRN 522356 to adit NPRN 522350. R.P. Sambrook, Trysor, 22 March 2012

**SMR PRN:****Relationships:****Photographs:**

SCM2011\_101 05/03/2012 Trench, looking south southeast.

**NPRN:** 521352

MYNYDD MALLAEN, LONG HUT

LONG HUT

**NGR:** SN7329342571 Grid reference taken at centre of site

**Altitude:** 314

**Period:** Medieval?;Post Medieval? **Broadclass:** Domestic

**Form:** Ruin **Condition:** D

**Site Status:**

**Description:** This long hut measures 10 metres long, east-southeast to west-northwest, by 5 metres wide, with a wall bases up to 0.50 metres high. It is situated on the east-northeast end of a large platform, that is cut into a steep slope on the north side if the Gwenlas valley. R.P. Sambrook, Trysor, 22 March 2012

**SMR PRN:** DAT 42972

**Relationships:**

Associated with 521357

**Photographs:**

SCM2011\_102 05/03/2012 Long hut on the east northeast end of a larger platform, looking south.

SCM2011\_103 05/03/2012 Long hut on the east northeast end of a larger platform, looking south.

**NPRN:** 521353

BLAEN TWRCH UCHAF, FIELD SYSTEM

FIELD SYSTEM

**NGR:** SN6961051130 Grid reference taken at a central point within an extensive site

**Altitude:** 388

**Period:** Post Medieval **Broadclass:** Agriculture and Subsistence

**Form:** Earthwork **Condition:** C

**Site Status:**

**Description:** The field system of farmstead NPRN 401704. R.P.Sambrook, 8 March 2012

**SMR PRN:**

**Relationships:**

**Photographs:**

**NPRN:** 521354

Y FOEL, BANK II

BANK (EARTHWORK)

**NGR:** SN7621146059 Grid reference taken at centre of site

**Altitude:** 351

**Period:** Post Medieval **Broadclass:** Monument <By Form>

**Form:** Earthwork **Condition:** C

**Site Status:**

**Description:** An earthwork bank over 150 metres long, running south-southeast to north-northwest. R.P. Sambrook, Trysor, 22 March 2012

**SMR PRN:**

**Relationships:**

**Photographs:**



**NPRN:** 521355

AFON GWENLAIS, ADIT III

ADIT

**NGR:** SN7309042353 Grid reference taken at centre of site

**Altitude:** 190

**Period:** Post Medieval

**Broadclass:** Industrial

**Form:** Earthwork

**Condition:** C

**Site Status:**

**Description:** An open mine adit with no spoil, visible on the southern side of the Afon Gwenlas. R.P. Sambrook, Trysor, 22 March 2012

**SMR PRN:**

**Relationships:**

**Photographs:**

SCM2011\_144 05/03/2012 Adit, looking southwest

**NPRN:** 521356

AFON GWENLAIS, SHAFT

SHAFT

**NGR:** SN7309142387 Grid reference taken at centre of site

**Altitude:** 192

**Period:** Post Medieval

**Broadclass:** Industrial

**Form:** Earthwork

**Condition:** B

**Site Status:**

**Description:** This mine shaft measures about 5 metres long, by 5 metres wide, but its depth is unknown as it is now water filled. It has a spoil bank around its southern side. This shaft is at the southeastern end of a linear cut NPRN 521351 with spoil pushed southwest towards the stream in the valley floor. R.P. Sambrook, Trysor, 22 March 2012

**SMR PRN:**

**Relationships:**

**Photographs:**

SCM2011\_145 05/03/2012 Shaft, looking south south west

**NPRN:** 521357

MYNYDD MALLAEN, PLATFORM II

PLATFORM

**NGR:** SN7328442566 Grid reference taken at centre of site

**Altitude:** 314

**Period:** Medieval?;Post Medieval? **Broadclass:** Monument <By Form>

**Form:** Earthwork

**Condition:** C

**Site Status:**

**Description:** This large platform on which long hut NPRN 522352 stands at its east-northeast end. It has a fan 4 metres long and 2 metres deep, a level area 23 metres long and a fan that is about 4 metres long and 2 metres high. R.P. Sambrook, Trysor, 22 March 2012

**SMR PRN:**

**Relationships:**

**Photographs:**

Associated with 521352 SCM2011\_146 05/03/2012 Platform, looking northwest

**NPRN:** 521358

MYNYDD MALLAEN, PLATFORM I

PLATFORM

**NGR:** SN7318642675 Grid reference taken at centre of site

**Altitude:** 345

**Period:** Medieval?;Post Medieval? **Broadclass:** Monument <By Form>

**Form:** Earthwork

**Condition:** C

**Site Status:**

**Description:** This platform measures 16 metres long, southeast to northwest, by 7 metres wide. Its axis is parallel to the hill contour. R.P. Sambrook, Trysor, 22 March 2012

**SMR PRN:**

**Relationships:**

**Photographs:**

SCM2011\_147 05/03/2012 Platform, looking west

**NPRN:** 521359

AFON GWENLAIS, TRACKWAY

TRACKWAY

**NGR:** SN7352242320 Grid reference taken at point along linear site

**Altitude:** 172

**Period:** Post Medieval

**Broadclass:** Transport

**Form:** Earthwork

**Condition:** C

**Site Status:**

**Description:** A trackway running along the base of the southwest facing slope of the Afon Gwenlais, cut into the slope, running from the level NPRN 521342 northwestwards to SN7352242320. Its purpose is unclear and no further mining was seen at this point, but it ends near a waterfall, and it is possible that it was a walk connected with the former Neuadd Fawr estate J.J. Hall, 30 March 2012

**SMR PRN:**

**Relationships:**

**Photographs:**

SCM2011\_148 05/03/2012 Trackway, looking east

**NPRN:** 521360

PEN Y RHIW IAR, MONOLITH

MONOLITH

**NGR:** SN7597747079 Grid reference taken at centre of site

**Altitude:** 369

**Period:** Unknown

**Broadclass:** Monument <By Form>

**Form:** Other Structure

**Condition:** B

**Site Status:**

**Description:** This monolith measures 0.65 metres long, by 0.35 metres wide and 0.50 metres high. No packing stones are visible at the base of the stone. R.P. Sambrook, Trysor, 20 March 2012

**SMR PRN:**

**Relationships:**

**Photographs:**

SCM2011\_149 10/03/2012 Monolith, looking north  
northwest

**NPRN:** 521361

PEN Y RHIW IAR, BANK VI

BANK (EARTHWORK)

**NGR:** SN7592546990 Grid reference taken at point along linear site

**Altitude:** 370

**Period:** Post Medieval

**Broadclass:** Monument <By Form>

**Form:** Earthwork

**Condition:** V

**Site Status:**

**Description:** This earthwork bank measures 20 metres long, north to south, by 2 metres wide, with a height of 0.60 metres. It is very denuded and is cut by track, which it then follows westwards to join NPRN 522362. R.P. Sambrook, Trysor, 20 March 2012

**SMR PRN:**

**Relationships:**

**Photographs:**

**NPRN:** 521362

PEN Y RHIW IAR, BANK II

BANK (EARTHWORK)

**NGR:** SN7587146966 Grid reference taken at point along linear site

**Altitude:** 372

**Period:** Post Medieval

**Broadclass:** Monument <By Form>

**Form:** Earthwork

**Condition:** V

**Site Status:**

**Description:** This earthwork bank measures 2 metres wide, northwest to southeast, with a height of 0.60 metres. A ditch runs along its southwest side. R.P. Sambrook, Trysor, 20 March 2012

**SMR PRN:**

**Relationships:**

**Photographs:**

**NPRN:** 521363

PEN Y RHIW IAR, TEST SQUARE I

EXPERIMENTAL PLOT

**NGR:** SN7571346922 Grid reference taken at centre of site

**Altitude:** 366

**Period:** Modern

**Broadclass:** Education

**Form:** Other Structure

**Condition:** C

**Site Status:**

**Description:** This test square measures 5 metres square and is defined by a post with wire fence. R.P. Sambrook, Trysor, 20 March 2012

**SMR PRN:**

**Relationships:**

**Photographs:**

SCM2011\_150

10/03/2012 Test square enclosure, looking south southwest

**NPRN:** 521364

PEN Y RHIW IAR, TEST SQUARE II

EXPERIMENTAL PLOT

**NGR:** SN7575946951 Grid reference taken at centre of site

**Altitude:** 370

**Period:** Modern **Broadclass:** Education

**Form:** Other Structure **Condition:** C

**Site Status:**

**Description:** This test square measures 5 metres square and is defined by a post with wire fence. R.P. Sambrook, Trysor, 20 March 2012

**SMR PRN:**

**Relationships:**

**Photographs:**

---

**NPRN:** 521365

PEN Y RHIW IAR, RIDGE AND FURROW

CULTIVATION MARKS

**NGR:** SN7548846714 Grid reference taken at a central point within an extensive site

**Altitude:** 357

**Period:** Post Medieval **Broadclass:** Agriculture and Subsistence

**Form:** Earthwork **Condition:** D

**Site Status:**

**Description:** These cultivation ridges run south-southwest to north-northeast, and sit on a flat piece of ground interrupted by linear workings. R.P. Sambrook, Trysor, 20 March 2012

**SMR PRN:**

**Relationships:**

**Photographs:**

---

**NPRN:** 521366

PEN Y RHIW IAR, QUARRY

QUARRY

**NGR:** SN7545446618 Grid reference taken at centre of site

**Altitude:** 350

**Period:** Post Medieval **Broadclass:** Industrial

**Form:** Earthwork **Condition:** C

**Site Status:**

**Description:** This quarry measures 4 metres long, south-southwest to north-northeast, by 2 metres wide. It has a spoil mound to its southwest 2 metres. R.P. Sambrook, Trysor, 20 March 2012

**SMR PRN:**

**Relationships:**

**Photographs:**

---

**NPRN: 521367****PEN Y RHIW IAR, ENCLOSURE****ENCLOSURE**

**NGR:** SN7530746765 Grid reference taken at centre of site **Altitude:** 336  
**Period:** Post Medieval **Broadclass:** Monument <By Form>  
**Form:** Earthwork **Condition:** C

**Site Status:**

**Description:** An earthwork bank forms an enclosure. It measures 2 metres wide at base, by 0.5 metres high, running west-northwest to east-southeast. It has a rounded profile. The enclosure is on the eastern side of Nant y Rhedyn, and measures about 270 metres long north-northeast to south-southwest by 160 metres. Bank NPRN 511362 abuts its north-northeast end. R.P. Sambrook, Trysor, 20 March 2012

**SMR PRN:****Relationships:****Photographs:**

SCM2011\_151 10/03/2012 Banked enclosure, looking west northwest

**NPRN: 521368****TROED Y RHIW, BANK****BANK (EARTHWORK)**

**NGR:** SN7518847256 Grid reference taken at point along linear site **Altitude:** 382  
**Period:** Post Medieval **Broadclass:** Monument <By Form>  
**Form:** Earthwork **Condition:** C

**Site Status:**

**Description:** An earthwork bank which measures 2 metres at base and up to 0.5 metres high. It has a slight gully along its eastern side. There appears to be cultivation (NPRN 521489) associated with the area enclosed or defined by the bank. R.P. Sambrook, Trysor, 20 March 2012

**SMR PRN:****Relationships:****Photographs:**

SCM2011\_152 10/03/2012 Bank, looking north northwest

**NPRN: 521369****TROED Y RHIW, CAIRN****CAIRN**

**NGR:** SN7516047307 Grid reference taken at centre of site **Altitude:** 390  
**Period:** Bronze Age **Broadclass:** Religious Ritual and Funerary  
**Form:** Earthwork **Condition:** C

**Site Status:**

**Description:** This cairn measures 7 metres long, by 7 metres wide. It is a very low mound or ring with some stone visible on the east side, and situated on a level area. R.P. Sambrook, Trysor, 20 March 2012

**SMR PRN:****Relationships:****Photographs:**

SCM2011\_153 10/03/2012 Cairn, looking southeast

**NPRN: 521370****PEN Y RHIW IAR, LONG HUT II****LONG HUT****NGR:** SN7472847786 Grid reference taken at centre of site**Altitude:** 383**Period:** Medieval?;Post Medieval? **Broadclass:** Domestic**Form:** Earthwork **Condition:** C**Site Status:**

**Description:** A rectilinear, drystone long hut which measures 7.5 metres southwest to northeast, by 4 metres wide. It sits to the western side of a small stream and its northeastern corner has been lost to stream erosion in the past. The wall bases are 0.60 metres wide and up to 0.40 metres high. There is a drainage gully around its southwest and northwest sides. A possible entrance is located in the centre of the southeast wall. R.P. Sambrook, Trysor, 20 March 2012

**SMR PRN:****Relationships:****Photographs:**

SCM2011\_154 10/03/2012 Long hut, looking southwest

**NPRN: 521371****PEN Y RHIW IAR, LONG HUT I****LONG HUT****NGR:** SN7469847805 Grid reference taken at centre of site**Altitude:** 389**Period:** Medieval?;Post Medieval? **Broadclass:** Domestic**Form:** Earthwork **Condition:** C**Site Status:**

**Description:** This long hut measures 7 metres long, northeast to southwest, by 4.5 metres wide. Moss and grass covered its denuded wall bases, which are spread to 1 metre thick and 0.2 metres high. It is situated on natural terrace. R.P. Sambrook, Trysor, 20 March 2012

**SMR PRN:****Relationships:****Photographs:**

SCM2011\_155 10/03/2012 Long hut, looking east

**NPRN: 521372****PEN Y RHIW IAR, PLATFORM****PLATFORM****NGR:** SN7458247688 Grid reference taken at centre of site**Altitude:** 363**Period:** Medieval?;Post Medieval? **Broadclass:** Monument <By Form>**Form:** Earthwork **Condition:** C**Site Status:**

**Description:** This platform measures 5 metres long, north-northwest to south-southeast, by 4 metres wide. This platform is on a moderate to steep slope, facing south-southeast. There is an apron at its south-southeastern end, 2 metres long by 1 metre high, merging with steep slope below. R.P. Sambrook, Trysor, 22 March 2012

**SMR PRN:****Relationships:****Photographs:**

SCM2011\_156 10/03/2012 Platform, looking southwest

**NPRN: 521373**

PEN Y RHIW IAR, BANK VIII

BANK (EARTHWORK)

**NGR:** SN7448947684 Grid reference taken at centre of site **Altitude:** 379  
**Period:** Post Medieval **Broadclass:** Monument <By Form>  
**Form:** Earthwork **Condition:** C

**Site Status:**

**Description:** This earthwork bank measures 11 metres long, southwest to northeast, by 1.5 metres wide, with a height of 0.30 metres. It is slightly curved with a ditch to the southeast side, measuring 1 metre wide and 0.2 metres deep. R.P. Sambrook, Trysor, 20 March 2012

**SMR PRN:****Relationships:****Photographs:**

SCM2011\_157 10/03/2012 Bank, looking west

**NPRN: 521374**

PEN Y RHIW IAR, BANK VII

BANK (EARTHWORK)

**NGR:** SN7498047909 Grid reference taken at point along linear site **Altitude:** 409  
**Period:** Post Medieval **Broadclass:** Monument <By Form>  
**Form:** Earthwork **Condition:** V

**Site Status:**

**Description:** This earthwork bank measures 1.2 metres wide, with a height of 0.3 metres, running east-southeast to west-northwest. At the given grid reference point, this bank runs into long grass and disappears. It appears to run to a track at its other end and then come round to north-northwest to south-southeast to SN 7506547833, where it is broader at 2 metres wide. R.P. Sambrook, Trysor, 20 March 2012

**SMR PRN:****Relationships:****Photographs:**

SCM2011\_158 10/03/2012 Bank, looking north northwest

**NPRN: 521375**

ESGAIR GAEO, ENCLOSURE

ENCLOSURE

**NGR:** SN7237650473 Grid reference taken at centre of site **Altitude:** 364  
**Period:** Post Medieval **Broadclass:** Monument <By Form>  
**Form:** Earthwork **Condition:** C

**Site Status:** SAM

**Description:** This scheduled enclosure measures 46 metres long, north-northeast to south-southwest, by 30 metres wide. It is a rectangular enclosure on a southeast facing slope, just above a minor tributary to the Afon Pysgotwr Fach. It forms part of deserted settlement NPRN 275714. R.P. Sambrook, Trysor, 22 March 2012

**SMR PRN:** DAT 36018**Relationships:**

Part of 275714

**Photographs:**

**NPRN: 521376****PEN Y RHIW IAR, MOUND I****MOUND**

**NGR:** SN7530947587 Grid reference taken at centre of site **Altitude:** 398  
**Period:** Post Medieval **Broadclass:** Agriculture and Subsistence  
**Form:** Earthwork **Condition:** C

**Site Status:**

**Description:** An linear, earthwork mound across a level area between two ridges. It measure 52 metres south southeast to north northwest by 4 metres and stood up to 0.75 metres high. On its western side was a ditch 1.25 metres wide and 0.5 metres deep. The purpose of the mound was unclear but maybe connected with some features a few metres to the south, one of which was thought to be a pillow mound. Vegetation cover in March 2012 was moss and heather. J.J. Hall, Trysor, 23 March 2012

**SMR PRN:****Relationships:****Photographs:**

SCM2011\_159 10/03/2012 Pillow mound, looking south southeast

**NPRN: 521377****PEN Y RHIW IAR, MOUND II****PILLOW MOUND**

**NGR:** SN7533047537 Grid reference taken at centre of site **Altitude:** 397  
**Period:** Post Medieval **Broadclass:** Agriculture and Subsistence  
**Form:** Earthwork **Condition:** C

**Site Status:**

**Description:** A linear mound, on a southeast facing slope, measuring 8 metres south southeast to north northwest by 2 metres and 0.7 metres high. A slight gully ran all the way round the mound and it was thought to be a pillow mound. There are other features within a few metres of unclear purpose and which may or may not be connected. Vegetation cover in March 2012 was grass, moss and heather. J.J. Hall, Trysor, 23 March 2012

**SMR PRN:****Relationships:****Photographs:**

SCM2011\_160 10/03/2012 Pillow mound, looking south southeast

**NPRN: 521378****PEN Y RHIW IAR, EARTHWORK****PROSPECTING TRENCH?**

**NGR:** SN7531547554 Grid reference taken at centre of site **Altitude:** 399  
**Period:** Post Medieval **Broadclass:** Industrial  
**Form:** Earthwork **Condition:** C

**Site Status:**

**Description:** One of several features in close proximity to each other, but not necessarily connected, on the top of the broad plateau of Pen y Rhiw Iar. This feature was a gully, 8 metres north northwest to south southeast by up to 1.5 metres wide and 0.50 metres deep, with the spoil pushed downslope to its northeast side. Vegetation cover in March 2012 was moss and grass. J.J. Hall, Trysor, 23 March 2012

**SMR PRN:****Relationships:****Photographs:**



**NPRN:** 521379

PEN Y RHIW IAR, HOLLOW II

HOLLOW

**NGR:** SN7530047551 Grid reference taken at centre of site **Altitude:** 400  
**Period:** Post Medieval? **Broadclass:** Unassigned  
**Form:** Earthwork **Condition:** C

**Site Status:**

**Description:** One of several features in close proximity to each other, but not necessarily connected, on the top of the broad plateau of Pen y Rhiw Iar. This feature was a hollow, 3 metres northwest to southeast by up to 1 metre wide and 0.50 metres deep, with the spoil pushed downslope to its northeast. Vegetation cover in March 2012 was grass and moss. J.J. Hall, Trysor, 23 March 2012

**SMR PRN:**

**Relationships:**

**Photographs:**

**NPRN:** 521380

PEN Y RHIW IAR, TRENCH

PROSPECTING TRENCH

**NGR:** SN7535147490 Grid reference taken at centre of site **Altitude:** 391  
**Period:** Post Medieval **Broadclass:** Industrial  
**Form:** Earthwork **Condition:** C

**Site Status:**

**Description:** One of several features in close proximity to each other, but not necessarily connected, on the top of the broad plateau of Pen y Rhiw Iar. This feature was a trench, 9 metres northwest to southeast by up to 0.75 metres wide and 0.50 metres deep, with a low, broad spoil heap pushed downslope to its northeast. Vegetation cover in March 2012 was grass, moss and heather. J.J. Hall, Trysor, 23 March 2012

**SMR PRN:**

**Relationships:**

**Photographs:**

**NPRN:** 521381

PEN Y RHIW IAR, BANK I

BANK (EARTHWORK)

**NGR:** SN7573447105 Grid reference taken at point along linear site **Altitude:** 371  
**Period:** Post Medieval **Broadclass:** Monument <By Form>  
**Form:** Earthwork **Condition:** C

**Site Status:**

**Description:** An earthwork bank with a ditch on its northeast, downslope side. It measured 1 metre wide and ran southeast to northwest. J.J. Hall, Trysor, 23 March 2012

**SMR PRN:**

**Relationships:**

**Photographs:**

**NPRN: 521382**

TROED Y RHIW, STRUCTURE

LONG HUT?;SHEEP FOLD?

**NGR:** SN7594546963 Grid reference taken at centre of site**Altitude:** 357**Period:** Medieval?;Post Medieval? **Broadclass:** Monument <By Form>**Form:** Ruin **Condition:** D**Site Status:**

**Description:** A rectangular, drystone structure on a natural terrace at the head of a small tributary stream to the river Gwenffrwd. The structure was terraced into the slope on its northwest side with a gully running around it. It measured 8.2 metres south southwest to north northeast by 5.25 metres. The wall bases were 1 metre wide with orthostats built into them. In the south side was a broad entrance, 1 metre wide. Vegetation cover in March 2012 was bracken, grass and moss. J.J. Hall, Trysor, 23 March 2012

**SMR PRN:****Relationships:****Photographs:**

SCM2011\_161 10/03/2012 Structure- fold or long hut, looking south

**NPRN: 521383**

PEN Y RHIW IAR, HOLLOW I

SHELTER?

**NGR:** SN7594946977 Grid reference taken at centre of site**Altitude:** 359**Period:** Medieval?;Post Medieval? **Broadclass:** Monument <By Form>**Form:** Earthwork **Condition:** C**Site Status:**

**Description:** A hollow, 3 metres north to south by 2 metres and 0.25 metres deep, on a natural terrace at the head of a small tributary stream to the river Gwenffrwd. A possible long hut NPRN 522382, lay a few metres to the south. Vegetation cover in March 2012 was bracken, grass and moss. J.J. Hall, Trysor, 23 March 2012

**SMR PRN:****Relationships:****Photographs:****NPRN: 521385**

CRAIG DDU, PLATFORM

PLATFORM

**NGR:** SN7555943266 Grid reference taken at centre of site**Altitude:** 345**Period:** Medieval?;Post Medieval? **Broadclass:** Monument <By Form>**Form:** Earthwork **Condition:** C**Site Status:**

**Description:** A small, earthwork platform terraced diagonally into the slope beneath a rocky outcrop. It is about 7.25 metres east to west, by 5 metres wide. R.P. Sambrook, Trysor, 20 March 2012

**SMR PRN:****Relationships:****Photographs:**

SCM2011\_162 11/03/2012 Platform, looking north north west

**NPRN:** 521386

CRAIG RHOSAN, PLATFORM III

PLATFORM

**NGR:** SN7552642743 Grid reference taken at centre of site

**Altitude:** 313

**Period:** Medieval?;Post Medieval? **Broadclass:** Monument <By Form>

**Form:** Earthwork **Condition:** C

**Site Status:**

**Description:** An earthwork platform which measures 14 metres long by 4.5 metres wide. It is situated on a natural terrace in the steep east-facing side of Mynydd Mallaen. R.P. Sambrook, Trysor, 20 March 2012

**SMR PRN:**

**Relationships:**

**Photographs:**

SCM2011\_163 11/03/2012 Platform, looking north

---

**NPRN:** 521387

CRAIG RHOSAN, PLATFORM II

PLATFORM

**NGR:** SN7551642716 Grid reference taken at centre of site

**Altitude:** 311

**Period:** Medieval?;Post Medieval? **Broadclass:** Monument <By Form>

**Form:** Earthwork **Condition:** C

**Site Status:**

**Description:** An earthwork platform which is aligned northwest to southeast. It is 10 metres long and 4 metres wide, situated on a natural terrace in the steep east-facing side of Mynydd Mallaen. R.P. Sambrook, Trysor, 20 March 2012

**SMR PRN:**

**Relationships:**

**Photographs:**

SCM2011\_164 11/03/2012 Platform, looking northeast

---

**NPRN:** 521388

CRAIG RHOSAN, RIDGE AND FURROW

CULTIVATION MARKS

**NGR:** SN7546642665 Grid reference taken at a central point within an extensive site

**Altitude:** 302

**Period:** Post Medieval **Broadclass:** Agriculture and Subsistence

**Form:** Earthwork **Condition:** C

**Site Status:**

**Description:** An area of ridge and furrow cultivation, with the ploughing running north-northwest to south-southeast. The ridges are narrow, at about 1 metre apart. R.P. Sambrook, Trysor, 20 March 2012

**SMR PRN:**

**Relationships:**

**Photographs:**

---

**NPRN: 521389****CWM RHOSAN, TRIAL WORKING?****PROSPECTING TRENCH?;SHELTER?****NGR:** SN7475542890 Grid reference taken at centre of site**Altitude:** 339**Period:** Post Medieval**Broadclass:** Industrial**Form:** Earthwork**Condition:** C**Site Status:****Description:** A prospecting trench, or possibly a shelter, in the form of a linear hollow, 6 metres long northeast to southwest, by 1.5 metres wide. There is a spoil mound to the northwest side. R.P. Sambrook, Trysor, 20 March 2012**SMR PRN:****Relationships:****Photographs:****NPRN: 521390****CWM RHOSAN, LONG HUT III****LONG HUT****NGR:** SN7480442888 Grid reference taken at centre of site**Altitude:** 330**Period:** Medieval?;Post Medieval?**Broadclass:** Domestic**Form:** Earthwork**Condition:** C**Site Status:****Description:** A small long hut, measuring 6 metres east-northeast to west-southwest, by 4.5 metres wide. It is terraced into the slope at its west-southwest end. The wall bases are low, only 0.3 metres high, and up to 1 metre wide. R.P. Sambrook, Trysor, 20 March 2012**SMR PRN:****Relationships:****Photographs:**

SCM2011\_165

11/03/2012

Long hut, looking south south east

**NPRN: 521391****CRAIG RHOSAN, PLATFORM I****PLATFORM****NGR:** SN7495642577 Grid reference taken at centre of site**Altitude:** 325**Period:** Medieval?;Post Medieval?**Broadclass:** Monument <By Form>**Form:** Earthwork**Condition:** C**Site Status:****Description:** A possible platform at the top of a steep slope, measuring 11 metres long, south-southeast to north-northwest, and 4 metres wide. R.P. Sambrook, Trysor, 20 March 2012**SMR PRN:****Relationships:****Photographs:**

SCM2011\_166

11/03/2012

Possible platform, looking south southeast

**NPRN:** 521392

CRAIG RHOSAN, BANK

BANK (EARTHWORK)

**NGR:** SN7490942478 Grid reference taken at point along linear site

**Altitude:** 329

**Period:** Post Medieval

**Broadclass:** Monument <By Form>

**Form:** Earthwork

**Condition:** C

**Site Status:**

**Description:** An earthwork bank with a rounded profile, 2 metres wide at base and up to 0.60 metres high. It is an extension of a boundary bank defining modern forestry planting to the southwest. R.P. Sambrook, Trysor, 20 March 2012

**SMR PRN:**

**Relationships:**

**Photographs:**

---

**NPRN:** 521393

CRAIG RHOSAN, TRACKWAY

TRACKWAY

**NGR:** SN7480842336 Grid reference taken at point along linear site

**Altitude:** 334

**Period:** Post Medieval

**Broadclass:** Transport

**Form:** Earthwork

**Condition:** C

**Site Status:**

**Description:** A linear earthwork, either a trackway or a boundary ditch cut into the slope, creating a feature 2 metres wide and 0.5 metres deep, running north-northwest to south-southeast across the steep slope. R.P. Sambrook, Trysor, 20 March 2012

**SMR PRN:**

**Relationships:**

**Photographs:**

---

**NPRN:** 521394

MYNYDD MALLAEN, BANK II

BANK (EARTHWORK)

**NGR:** SN7443042491 Grid reference taken at point along linear site

**Altitude:** 365

**Period:** Post Medieval

**Broadclass:** Monument <By Form>

**Form:** Earthwork

**Condition:** C

**Site Status:**

**Description:** A substantial earthwork bank, running from the top of a gully at its southwestern end. It runs northeast then turns west-northwest in a curve and then turns at a right angle to end in another gully. It is 1.25 metres wide at base and up to 0.7 metres high. R.P. Sambrook, Trysor, 20 March 2012

**SMR PRN:**

**Relationships:**

**Photographs:**

SCM2011\_167 11/03/2012 Bank, looking north north east

---

**NPRN:** 521395

**MYNYDD MALLAEN, PLATFORM IV**

**PLATFORM**

**NGR:** SN7441242533 Grid reference taken at centre of site

**Altitude:** 374

**Period:** Medieval?;Post Medieval? **Broadclass:** Monument <By Form>

**Form:** Earthwork **Condition:** C

**Site Status:**

**Description:** This earthwork platform is obscured by thick heather growth, but measures 16 metres long southwest to northeast, by 5 metres wide, with a distinct fan and apron. R.P. Sambrook, Trysor, 20 March 2012

**SMR PRN:**

**Relationships:**

**Photographs:**

SCM2011\_168 11/03/2012 Platform, looking east

---

**NPRN:** 521396

**MYNYDD MALLAEN, GULLY**

**DITCH**

**NGR:** SN7434542490 Grid reference taken at centre of site

**Altitude:** 363

**Period:** Post Medieval **Broadclass:** Monument <By Form>

**Form:** Earthwork **Condition:** C

**Site Status:**

**Description:** An artificial gully of unknown purpose, 10 metres long north-northwest to south-southeast by 1 metre wide. R.P. Sambrook, Trysor, 20 March 2012

**SMR PRN:**

**Relationships:**

**Photographs:**

---

**NPRN:** 521397

**CWM GWENLAIS, BANK**

**BANK (EARTHWORK)**

**NGR:** SN7408942378 Grid reference taken at point along linear site

**Altitude:** 310

**Period:** Post Medieval **Broadclass:** Monument <By Form>

**Form:** Earthwork **Condition:** C

**Site Status:**

**Description:** An earthwork bank, rather indistinct, on a steep southwest-facing slope, 1 metre wide at base and only 0.20 metres high. R.P. Sambrook, Trysor, 20 March 2012

**SMR PRN:**

**Relationships:**

**Photographs:**

---

**NPRN:** 521398

CWM GWENLAIS, PLATFORM VI

PLATFORM

**NGR:** SN7398642372 Grid reference taken at centre of site

**Altitude:** 304

**Period:** Medieval?;Post Medieval? **Broadclass:** Monument <By Form>

**Form:** Earthwork **Condition:** C

**Site Status:**

**Description:** An earthwork platform measuring 10 metres long, west-southwest to east-southeast, by 4 metres on a steep southwest-facing slope. R.P. Sambrook, Trysor, 20 March 2012

**SMR PRN:**

**Relationships:**

**Photographs:**

**NPRN:** 521399

CEFN GWENFFRWD, TRACKWAY

TRACKWAY

**NGR:** SN733647968 Grid reference taken at centre of site

**Altitude:** 384

**Period:** Post Medieval **Broadclass:** Transport

**Form:** Earthwork **Condition:** C

**Site Status:**

**Description:** A trackway running north-south. J.J. Hall, Trysor, 28 March 2012

**SMR PRN:**

**Relationships:**

**Photographs:**

**NPRN:** 521400

CWM GWENLAIS, PLATFORM V

PLATFORM

**NGR:** SN7372742489 Grid reference taken at centre of site

**Altitude:** 288

**Period:** Medieval?;Post Medieval? **Broadclass:** Monument <By Form>

**Form:** Earthwork **Condition:** C

**Site Status:**

**Description:** An oval platform with its long axis parallel to the hill contour. It measures 7 metres east-southeast to west-northwest, by 5 metres wide. It is terraced into the steep slope at its northwest end. R.P. Sambrook, Trysor, 20 March 2012

**SMR PRN:**

**Relationships:**

**Photographs:**

SCM2011\_169 11/03/2012 Platform, looking northwest

**NPRN: 521401****CWM GWENLAIS, PLATFORM IV****PLATFORM**

**NGR:** SN7378342476 Grid reference taken at centre of site **Altitude:** 294  
**Period:** Medieval?;Post Medieval? **Broadclass:** Monument <By Form>  
**Form:** Earthwork **Condition:** C

**Site Status:**

**Description:** An earthwork platform, with its long axis parallel to the hill contour. It measures 13 metres long west-northwest to east-southeast, by 6 metres wide. It is cut into a steep south-southwest facing slope. R.P. Sambrook, Trysor, 20 March 2012

**SMR PRN:****Relationships:****Photographs:**

SCM2011\_170 11/03/2012 Platform, looking north  
northwest

**NPRN: 521402****CWM GWENLAIS, PLATFORM III****PLATFORM**

**NGR:** SN7498842989 Grid reference taken at centre of site **Altitude:** 324  
**Period:** Medieval?;Post Medieval? **Broadclass:** Monument <By Form>  
**Form:** Earthwork **Condition:** C

**Site Status:**

**Description:** An earthwork platform terraced north-northwest to south-southeast into the slope. It has a distinct fan and apron and measures 17.75 metres long overall, by up to 7 metres wide. The levelled area is about 14.5 metres long and 5 metres wide. R.P. Sambrook, Trysor, 20 March 2012

**SMR PRN:****Relationships:****Photographs:**

SCM2011\_171 11/03/2012 Platform, looking south  
southeast

**NPRN: 521403****CWM GWENLAIS, PLATFORM II****PLATFORM**

**NGR:** SN7388842578 Grid reference taken at centre of site **Altitude:** 349  
**Period:** Medieval?;Post Medieval? **Broadclass:** Monument <By Form>  
**Form:** Earthwork **Condition:** C

**Site Status:**

**Description:** This earthwork platform is terraced into a steep slope at its northern side. It has a pronounced fan and apron and measures 9 metres long east to west, by 4 metres wide. R.P. Sambrook, Trysor, 20 March 2012

**SMR PRN:****Relationships:****Photographs:**

SCM2011\_172 11/03/2012 Platform, looking south east



**NPRN:** 521404

CWM GWENLAIS, PLATFORM I

PLATFORM

**NGR:** SN7389042601 Grid reference taken at centre of site

**Altitude:** 358

**Period:** Medieval?;Post Medieval? **Broadclass:** Monument <By Form>

**Form:** Earthwork **Condition:** C

**Site Status:**

**Description:** This earthwork platform measures 16 metres in length and its earthworks are up to 10 metres wide, although the levelled area is closer to 5 metres wide. It lies near the top of a steep, south-facing slope and has a pronounced apron and fan. R.P. Sambrook, Trysor, 20 March 2012

**SMR PRN:**

**Relationships:**

**Photographs:**

SCM2011\_173 11/03/2012 Platform, looking east southeast

---

**NPRN:** 521405

CWM GWENLAIS, PLATFORM VII

PLATFORM

**NGR:** SN7394442634 Grid reference taken at centre of site

**Altitude:** 372

**Period:** Medieval?;Post Medieval? **Broadclass:** Monument <By Form>

**Form:** Earthwork **Condition:** C

**Site Status:**

**Description:** An earthwork platform which is located close to a mountain stream on a steep slope, into which it is terraced at its northern end. Overall it measures 9 metres long, north-northeast to south-southwest, by 5 metres wide. R.P. Sambrook, Trysor, 20 March 2012

**SMR PRN:**

**Relationships:**

**Photographs:**

---

**NPRN:** 521406

MYNYDD MALLAEN, PLATFORM III

PLATFORM

**NGR:** SN7447642896 Grid reference taken at centre of site

**Altitude:** 375

**Period:** Medieval?;Post Medieval? **Broadclass:** Monument <By Form>

**Form:** Earthwork **Condition:** C

**Site Status:**

**Description:** An earthwork platform, which measures 11 metres north to south by 4 metres wide. Its long axis runs parallel to the hill contour. R.P. Sambrook, Trysor, 20 March 2012

**SMR PRN:**

**Relationships:**

**Photographs:**

---

**NPRN:** 521407

CWM RHOSAN, LONG HUT II

LONG HUT

**NGR:** SN7465342936 Grid reference taken at centre of site

**Altitude:** 340

**Period:** Medieval?;Post Medieval? **Broadclass:** Domestic

**Form:** Earthwork **Condition:** C

**Site Status:**

**Description:** This long hut measures 7 metres north to south, by 3.5 metres wide and is terraced into the slope at the base of the valley. Its wall bases are 0.75 metres wide. R.P. Sambrook, Trysor, 20 March 2012

**SMR PRN:**

**Relationships:**

**Photographs:**

---

**NPRN:** 521408

CEFN GWENFFRWD, FIELD SYSTEM

FIELD SYSTEM

**NGR:** SN7359047120 Grid reference taken at a central point within an extensive site

**Altitude:** 394

**Period:** Medieval?;Post Medieval? **Broadclass:** Agriculture and Subsistence

**Form:** Earthwork **Condition:** C

**Site Status:**

**Description:** A field system defined by a large bank running north-south, 3 metres wide, 1 metre high, with a rounded profile. R.P. Sambrook, Trysor, 20 March 2012

**SMR PRN:**

**Relationships:**

**Photographs:**

---

**NPRN:** 521409

CEFN GWENFFRWD, SHELTER II

SHELTER

**NGR:** SN7417847094 Grid reference taken at centre of site

**Altitude:** 348

**Period:** Medieval?;Post Medieval? **Broadclass:** Monument <By Form>

**Form:** Earthwork **Condition:** C

**Site Status:**

**Description:** A hollow cut into slope, measuring 4 metres northeast to southwest, by 1.5 metres. There is a possible feature to its south in the form of a linear hollow 6 metres long by 1 metre wide by 0.20 metres deep. R.P. Sambrook, Trysor, 22 March 2012

**SMR PRN:**

**Relationships:**

**Photographs:**

---

**NPRN:** 521410

CEFN GWENFFRWD, LONG HUT

LONG HUT

**NGR:** SN7382247701 Grid reference taken at centre of site

**Altitude:** 364

**Period:** Medieval?;Post Medieval? **Broadclass:** Domestic

**Form:** Earthwork **Condition:** C

**Site Status:**

**Description:** This long hut measures 8.5 metres long, southwest to northeast, by 4.5 metres wide. It is terraced into a slope at its northeast end and northwest side. The wall base is a metre wide and 0.5 metres high. Some stone is visible but the site is largely covered in dense bracken. There is a possible entrance in the centre of the southeast wall. The structure sits on a natural terrace facing southeast. There is a mound to its southern side, measuring 0.75 metres by 4 metres diameter. R.P. Sambrook, Trysor, 22 March 2012

**SMR PRN:**

**Relationships:**

**Photographs:**

SCM2011\_174 12/03/2012 Long hut, looking south

**NPRN:** 521411

CEFN GWENFFRWD, BANK II

BANK (EARTHWORK)

**NGR:** SN7310747961 Grid reference taken at point along linear site

**Altitude:** 408

**Period:** Post Medieval **Broadclass:** Monument <By Form>

**Form:** Earthwork **Condition:** C

**Site Status:**

**Description:** A bank which runs west-northwest to east-southeast across Cefn Gwenffrwd. R.P. Sambrook, Trysor, 22 March 2012

**SMR PRN:**

**Relationships:**

**Photographs:**

SCM2011\_175 12/03/2012 Bank, looking southeast

**NPRN:** 521412

BYLCHAU DUON, LEAT

LEAT

**NGR:** SN6742447325 Grid reference taken at point along linear site

**Altitude:** 334

**Period:** Post Medieval **Broadclass:** Water Supply and Drainage

**Form:** Earthwork **Condition:** C

**Site Status:**

**Description:** A leat which is shown on 1st edition Ordnance Survey maps. It runs from the Nant yr Eryr stream at SN6782247432, westwards around the end of a hill and then turns southwest. R.P. Sambrook, Trysor, 20 March 2012

**SMR PRN:**

**Relationships:**

**Photographs:**

**NPRN:** 521413

BLAEN NANT MELYN, BANK

BANK (EARTHWORK)

**NGR:** SN7323747591 Grid reference taken at point along linear site

**Altitude:** 371

**Period:** Post Medieval

**Broadclass:** Monument <By Form>

**Form:** Earthwork

**Condition:** C

**Site Status:**

**Description:** An earthwork bank which runs east to west and measures 2 metres wide by 0.5 metres high. R.P. Sambrook, Trysor, 22 March 2012

**SMR PRN:**

**Relationships:**

**Photographs:**

SCM2011\_176 12/03/2012 Bank, looking east

**NPRN:** 521414

CWM CARTWS, SHELTER

SHELTER

**NGR:** SN7273246246 Grid reference taken at centre of site

**Altitude:** 213

**Period:** Medieval?;Post Medieval? **Broadclass:** Monument <By Form>

**Form:** Earthwork

**Condition:** D

**Site Status:**

**Description:** This possible shelter measures 4 metres long, east to west, by 2.5 metres wide. A possible shelter defined by low grass covered bank, 0.9 metres wide, forms its northern side, with a level area to its south, cut into the slope. R.P. Sambrook, Trysor, 22 March 2012

**SMR PRN:**

**Relationships:**

**Photographs:**

SCM2011\_177 13/03/2012 Shelter, looking east

**NPRN:** 521415

MYNYDD MALLAEN, BANK III

BANK (EARTHWORK)

**NGR:** SN7323345905 Grid reference taken at point along linear site

**Altitude:** 414

**Period:** Post Medieval

**Broadclass:** Monument <By Form>

**Form:** Earthwork

**Condition:** C

**Site Status:**

**Description:** This bank (earthwork) measures 800 metres long, running northwest to southeast, and is 2 metres wide at base and up to 0.75 metres high. It runs across the north side of Mynydd Mallaen, with Nant y Clun at its southern end, crossing flatter, higher ground and then terminating at a gully running to the Gogyrrnant stream. R.P. Sambrook, Trysor, 22 March 2012

**SMR PRN:**

**Relationships:**

**Photographs:**

SCM2011\_178 13/03/2012 Bank, looking east south east

**NPRN:** 521416

MYNYDD MALLAEN, BANK IV

BANK (EARTHWORK)

**NGR:** SN7337945883 Grid reference taken at point along linear site

**Altitude:** 415

**Period:** Post Medieval

**Broadclass:** Monument <By Form>

**Form:** Earthwork

**Condition:** C

**Site Status:**

**Description:** This bank (earthwork) measures 1.75 metres wide, south-southwest to north-northeast, by 0.30 metres high. The bank runs alongside the western side of a gully and may represent material cleared out to allow water to flow downslope. R.P. Sambrook, Trysor, 22 March 2012

**SMR PRN:**

**Relationships:**

**Photographs:**

SCM2011\_179 13/03/2012 Bank, looking south

**NPRN:** 521417

MYNYDD MALLAEN, CULTIVATION  
RIDGES

CULTIVATION MARKS

**NGR:** SN7334645931 Grid reference taken at a central point within an extensive site

**Altitude:** 417

**Period:** Post Medieval

**Broadclass:** Agriculture and Subsistence

**Form:** Earthwork

**Condition:** C

**Site Status:**

**Description:** An area of broad cultivation ridges on a flat plateau. The ridges measure up to 2 metres wide and run northwest to southeast. R.P. Sambrook, Trysor, 22 March 2012

**SMR PRN:**

**Relationships:**

**Photographs:**

**NPRN:** 521418

CEFN GWENFFRWD, BANK I

BANK (EARTHWORK)

**NGR:** SN7328548226 Grid reference taken at point along linear site

**Altitude:** 401

**Period:** Post Medieval

**Broadclass:** Monument <By Form>

**Form:** Earthwork

**Condition:** C

**Site Status:**

**Description:** This bank terminates at the given grid reference. It runs east before turning southwards at 73301 48122, and measures 2.75 metres wide by 0.60 metres high. R.P. Sambrook, Trysor, 22 March 2012

**SMR PRN:**

**Relationships:**

**Photographs:**

**NPRN:** 521419

CRAIG DIFERION, LONG HUT

LONG HUT

**NGR:** SN7334446155 Grid reference taken at centre of site

**Altitude:** 405

**Period:** Medieval?;Post Medieval? **Broadclass:** Domestic

**Form:** Earthwork **Condition:** C

**Site Status:**

**Description:** This small long hut or shelter measures 4.5 metres long, south-southwest to north-northeast, by 2.5 metres wide. It is built in the shelter of a rock outcrop, which lies to its western side. The wall bases are 0.8 metres wide. R.P. Sambrook, Trysor, 22 March 2012

**SMR PRN:**

**Relationships:**

**Photographs:**

SCM2011\_180 13/03/2012 Long hut, looking northeast

**NPRN:** 521420

CRAIG LLYS FEDW, BANK IV

BANK (EARTHWORK)

**NGR:** SN7360545907 Grid reference taken at point along linear site

**Altitude:** 414

**Period:** Post Medieval **Broadclass:** Monument <By Form>

**Form:** Earthwork **Condition:** D

**Site Status:**

**Description:** This earthwork bank runs for over 300 metres, north-northwest to south-southeast, by 2 metres wide and 0.30 metres high. It has a ditch along its south side. R.P. Sambrook, Trysor, 22 March 2012

**SMR PRN:**

**Relationships:**

**Photographs:**

SCM2011\_181 13/03/2012 Bank, looking north northwest

**NPRN:** 521421

CRAIG LLYS FEDW, BANK II

BANK (EARTHWORK)

**NGR:** SN7370346009 Grid reference taken at point along linear site

**Altitude:** 397

**Period:** Post Medieval **Broadclass:** Monument <By Form>

**Form:** Earthwork **Condition:** D

**Site Status:**

**Description:** This earthwork bank measures 2 metres wide, by 0.20 metres high, running north-northwest to south-southeast. R.P. Sambrook, Trysor, 22 March 2012

**SMR PRN:**

**Relationships:**

**Photographs:**

**NPRN:** 521422

CRAIG LLYS FEDW, BANK III

BANK (EARTHWORK)

**NGR:** SN7391546171 Grid reference taken at point along linear site**Altitude:** 356**Period:** Post Medieval**Broadclass:** Monument <By Form>**Form:** Earthwork**Condition:** C**Site Status:**

**Description:** This earthwork bank runs for 140 metres northwest to southeast, and measures 2.5 metres wide by 0.8 metres high. It runs from a tributary of Nant y Clun at SN73992 46107, northwards across a spur on the northern side of Mynydd Mallaen to SN73856 46205, where it meets the edge of Craig Llys Fedw and then runs downslope to the boundary between the present enclosed and unenclosed land. R.P. Sambrook, Trysor, 22 March 2012

**SMR PRN:****Relationships:****Photographs:**

SCM2011\_182 13/03/2012 Bank, looking south southeast

**NPRN:** 521423

CRAIG LLYS FEDW, PLATFORM II

PLATFORM

**NGR:** SN7419145955 Grid reference taken at centre of site**Altitude:** 328**Period:** Medieval?;Post Medieval? **Broadclass:** Monument <By Form>**Form:** Earthwork**Condition:** C**Site Status:**

**Description:** This platform measures 10.5 metres long west-northwest to east-southeast, by 6.5 metres wide. The apron at the east-southeast end is rather indistinct, being covered in dense dead bracken. The fan measures 3 metres in length and rises 2 metres high. R.P. Sambrook, Trysor, 22 March 2012

**SMR PRN:****Relationships:****Photographs:**

SCM2011\_183 13/03/2012 Platform, looking northeast

**NPRN:** 521424

CRAIG LLYS FEDW, LONG HUT

LONG HUT

**NGR:** SN7394746108 Grid reference taken at centre of site**Altitude:** 343**Period:** Medieval?;Post Medieval? **Broadclass:** Domestic**Form:** Earthwork**Condition:** C**Site Status:**

**Description:** This long hut measures 6 metres long, north to south, by 4.5 metres wide. It is located on a terrace on the west side of the stream. Its wall bases measure a metre wide and composed of stone, with some edge-set slabs included. The eastern wall is up to 1.5 metre wide. There is an entrance in the centre of the eastern wall, whilst the western side is terraced into the slope. There is an additional cell added to the southern end, which measures just 1 metre square internally, with 1 metre wide wall bases. R.P. Sambrook, Trysor, 22 March 2012

**SMR PRN:****Relationships:****Photographs:**

SCM2011\_184 13/03/2012 Long hut, looking east

**NPRN: 521425****CRAIG LLYS FEDW, PLATFORM I****PLATFORM****NGR:** SN7381245983 Grid reference taken at centre of site**Altitude:** 379**Period:** Medieval?;Post Medieval? **Broadclass:** Monument <By Form>**Form:** Earthwork **Condition:** C**Site Status:**

**Description:** This platform measures 5 metres long, northeast to southwest, by 4 metres wide. It has an indistinct fan and apron. The platform is covered in heather and cut into slope at its southwest end. A short length of earth bank was seen 5 metres downslope to the northeast, which runs 6 metres north to south and may run on further to the north and be the same as bank NPRN 521421. R.P. Sambrook, Trysor, 22 March 2012

**SMR PRN:****Relationships:****Photographs:**

SCM2011\_185 13/03/2012 Platform, looking north

**NPRN: 521426****CRAIG LLYS FEDW, BANK I****BANK (EARTHWORK)****NGR:** SN7388445843 Grid reference taken at point along linear site**Altitude:** 392**Period:** Post Medieval **Broadclass:** Monument <By Form>**Form:** Earthwork **Condition:** C**Site Status:**

**Description:** This earthwork bank runs for over 100 metres west-northwest to east-southeast. It has a ditch on its upslope side, and runs from a gully running into Nant y Clun, west-northwestwards to another natural gully. R.P. Sambrook, Trysor, 22 March 2012

**SMR PRN:****Relationships:****Photographs:**

SCM2011\_186 13/03/2012 Bank, looking east south east

**NPRN: 521427****MYNYDD MALLAEN, PEAT CUTTING****PEAT CUTTING****NGR:** SN7340045367 Grid reference taken at centre of site**Altitude:** 442**Period:** Post Medieval **Broadclass:** Industrial**Form:** Earthwork **Condition:** C**Site Status:**

**Description:** An area on the flat plateau of the northern side of Mynydd Mallaen from which the peat appears to have been stripped. Vegetation cover in March 2012 was grass. R.P. Sambrook, Trysor, 22 March 2012

**SMR PRN:****Relationships:****Photographs:**



**NPRN: 521428****BRYN Y GARN, TRIAL WORKING****PROSPECTING TRENCH****NGR:** SN7268645179 Grid reference taken at centre of site**Altitude:** 443**Period:** Post Medieval**Broadclass:** Industrial**Form:** Earthwork**Condition:** C**Site Status:****Description:** A hollow measuring 3 metres long by 2 metres wide, aligned east to west. There is a mound of similar size on its southern side, which is 0.30 metres high. R.P. Sambrook, Trysor, 22 March 2012**SMR PRN:****Relationships:****Photographs:**

SCM2011\_187 13/03/2012 Trial working, looking east

**NPRN: 521429****BRYN Y GARN, HOLLOW****HOLLOW****NGR:** SN7245845528 Grid reference taken at centre of site**Altitude:** 448**Period:** Unknown**Broadclass:** Unassigned**Form:** Earthwork**Condition:** C**Site Status:****Description:** A sub-circular hollow, 4 metres in diameter. There is some white quartz within it. Downslope to the southeast there is a large scatter of white quartz blocks embedded in peat surface. There seems to have been some quarrying activity here. R.P. Sambrook, Trysor, 22 March 2012**SMR PRN:****Relationships:****Photographs:****NPRN: 521430****PEN RHIW TYWARCH, CAIRN****CAIRN****NGR:** SN7136245082 Grid reference taken at centre of site**Altitude:** 407**Period:** Bronze Age**Broadclass:** Religious Ritual and Funerary**Form:** Earthwork**Condition:** C**Site Status:****Description:** This cairn measures 3 metres long by 3 metres wide and up to 0.25 metres high. It is a moss covered stone pile, situated on a gentle slope. R.P. Sambrook, Trysor, 22 March 2012**SMR PRN:****Relationships:****Photographs:**

SCM2011\_188 13/03/2012 Cairn, looking south

**NPRN:** 521431

PEN RHIW TYWARCH, ENCLOSURE

ENCLOSURE

**NGR:** SN7106344663 Grid reference taken at a central point within an extensive site **Altitude:** 337  
**Period:** Post Medieval **Broadclass:** Monument <By Form>  
**Form:** Earthwork **Condition:** V  
**Site Status:**  
**Description:** An enclosure defined by an upstanding bank, 2.5 metres wide by 1 metre high. R.P. Sambrook, Trysor, 22 March 2012

**SMR PRN:**

**Relationships:**

**Photographs:**

---

**NPRN:** 521432

PEN RHIW TYWARCH, QUARRY

QUARRY

**NGR:** SN7110044666 Grid reference taken at centre of site **Altitude:** 339  
**Period:** Post Medieval **Broadclass:** Industrial  
**Form:** Earthwork **Condition:** C  
**Site Status:**  
**Description:** A minor quarry working, within an area about 15 square metres and up to 2 metres deep. Vegetation cover in March 2012 was grass and moss. R.P. Sambrook, Trysor, 22 March 2012

**SMR PRN:**

**Relationships:**

**Photographs:**

---

**NPRN:** 521433

CRUG SIARLS, CAIRN VI

CAIRN

**NGR:** SN6987748437 Grid reference taken at centre of site **Altitude:** 351  
**Period:** Bronze Age **Broadclass:** Religious Ritual and Funerary  
**Form:** Earthwork **Condition:** C  
**Site Status:**  
**Description:** A low cairn, measuring 5 metres in diameter and just 0.2 metres high. R.P. Sambrook, Trysor, 20 March 2012

**SMR PRN:**

**Relationships:**

**Photographs:**

SCM2011\_189 14/03/2012 Cairn, looking northeast

---

**NPRN:** 521434

CRUG SIARLS, CAIRN III

CAIRN

**NGR:** SN6987748451 Grid reference taken at centre of site

**Altitude:** 352

**Period:** Bronze Age

**Broadclass:** Religious Ritual and Funerary

**Form:** Earthwork

**Condition:** C

**Site Status:**

**Description:** A low, moss-covered stone cairn, measuring 1.2 metres in diameter. R.P. Sambrook, Trysor, 20 March 2012

**SMR PRN:**

**Relationships:**

**Photographs:**

SCM2011\_190 14/03/2012 Cairn, looking northeast

**NPRN:** 521435

CEFN GWENFFRWD, SHELTER I

SHELTER

**NGR:** SN7417847101 Grid reference taken at centre of site

**Altitude:** 348

**Period:** Medieval?;Post Medieval? **Broadclass:** Monument <By Form>

**Form:** Earthwork

**Condition:** C

**Site Status:**

**Description:** This shelter measures 4 metres long, west-southwest to east-northeast, by 3 metres wide. It appears to be a rectangular structure or hollow. R.P. Sambrook, Trysor, 22 March 2012

**SMR PRN:**

**Relationships:**

**Photographs:**

**NPRN:** 521436

NANT DAR, LONG HUT

LONG HUT

**NGR:** SN7157644637 Grid reference taken at centre of site

**Altitude:** 361

**Period:** Medieval?;Post Medieval? **Broadclass:** Domestic

**Form:** Earthwork

**Condition:** C

**Site Status:**

**Description:** This long hut measures 6 metres long, east-southeast to west-northwest, by 5 metres wide. It is situated to south side of the stream, and of rough stone construction. R.P. Sambrook, Trysor, 22 March 2012

**SMR PRN:**

**Relationships:**

**Photographs:**

**NPRN:** 521437

CRUG SIARLS, CAIRN I

CAIRN

**NGR:** SN6987948440 Grid reference taken at centre of site

**Altitude:** 352

**Period:** Bronze Age

**Broadclass:** Religious Ritual and Funerary

**Form:** Earthwork

**Condition:** C

**Site Status:**

**Description:** A low stone cairn, 2 metres in diameter, with a small upright stone at its centre. R.P. Sambrook, Trysor, 20 March 2012

**SMR PRN:**

**Relationships:**

**Photographs:**

SCM2011\_192

14/03/2012 Cairn, looking south southwest

SCM2011\_191

14/03/2012 Cairn, looking south southeast

---

**NPRN:** 521438

BYLCHAU DUON, QUARRY V

QUARRY

**NGR:** SN6750547338 Grid reference taken at centre of site

**Altitude:** 357

**Period:** Post Medieval?

**Broadclass:** Industrial

**Form:** Earthwork

**Condition:** C

**Site Status:**

**Description:** A small quarry, consisting of a shallow hollow, 2 metres long by 2 metres wide with a low mound to its west side, measuring 3 metres long by 3 metres wide. R.P. Sambrook, Trysor, 22 March 2012

**SMR PRN:**

**Relationships:**

**Photographs:**

---

**NPRN:** 521439

BYLCHAU DUON, QUARRY II

QUARRY

**NGR:** SN6753247394 Grid reference taken at centre of site

**Altitude:** 367

**Period:** Post Medieval?

**Broadclass:** Industrial

**Form:** Earthwork

**Condition:** C

**Site Status:**

**Description:** A hollow measuring about 2 metres by 2 metres with a small spoil mound downslope to the northwest. Vegetation cover in March 2012 was grass and moss. R.P. Sambrook, Trysor, 22 March 2012

**SMR PRN:**

**Relationships:**

**Photographs:**

---

**NPRN:** 521440

BYLCHAU DUON, QUARRY IV

QUARRY

**NGR:** SN6751547394 Grid reference taken at centre of site

**Altitude:** 383

**Period:** Post Medieval?

**Broadclass:** Industrial

**Form:** Earthwork

**Condition:** C

**Site Status:**

**Description:** A quarry hollow measuring about 4 metres east to west, by 2 metres, with a small spoil mound downslope to the northwest. It is associated with NPRNs 522439, 522441 and 522438. Vegetation cover in March 2012 was grass and moss. R.P. Sambrook, Trysor, 22 March 2012

**SMR PRN:**

**Relationships:**

**Photographs:**

**NPRN:** 521441

BYLCHAU DUON, QUARRY I

QUARRY

**NGR:** SN6757947375 Grid reference taken at centre of site

**Altitude:** 340

**Period:** Post Medieval?

**Broadclass:** Industrial

**Form:** Earthwork

**Condition:**

**Site Status:**

**Description:** Nine hollows and spoil mounds in close proximity.

67597 47359 341m - A hollow and mound, measuring 4.5 metres north to south by 2 metres wide and up to 0.25 metres high. Grass and moss covered.

67600 47373 337m - A hollow with a mound, measuring 4 metres north to south by 1.5 metres wide and up to 0.25 metres high. Grass covered.

67590 47385 336m - A linear mound, measuring 3 metres north-northwest to south-southeast by 1 metre wide and up to 0.2 metres high. Grass covered.

67586 47379 339m - A hollow with a linear mound, measuring 4.5 metres north-northwest to south-southeast by 2 metres wide and up to 0.2 metres high. Grass and moss covered.

67576 47367 334m - A hollow with a small mound, measuring 4.5 metres north-northwest to south-southeast by 2 metres wide and up to 0.2 metres high. Grass and moss covered.

67574 47368 343m - A hollow with a small mound, measuring 2.5 metres north-northwest to south-southeast by 1 metre wide and up to 0.15 metres high. Grass and moss covered.

67577 47381 339m - A hollow with a small mound, measuring 3.5 metres north to south by 1 metre wide and up to 0.15 metres high. Grass and moss covered.

67570 47380 340m - A hollow with a small mound, measuring 3 metres north to south by 1.5 metres wide and up to 0.20 metres high. Grass and moss covered.

67560 47390 339m - A hollow with a small mound, measuring 2 metres by 2 metres wide and up to 0.20 metres high. Grass and moss covered.

R.P. Sambrook, Trysor, 22 March 2012

**SMR PRN:**

**Relationships:**

**Photographs:**

SCM2011\_193

15/03/2012 Quarry, looking southeast

**NPRN: 521442****BYLCHAU DUON, HUT PLATFORM XV****HUT PLATFORM****NGR:** SN6750347186 Grid reference taken at centre of site**Altitude:** 377**Period:** Prehistoric**Broadclass:** Domestic**Form:** Earthwork**Condition:** C**Site Status:**

**Description:** This circular hut platform measures 5.5 metres long, northeast to southwest, by 5.5 metres wide. It is terraced into the gentle slope, with semi-circular fan and slight apron, on top of the hill and facing south-southwest. It is one of a group of 15 similar platforms within a probable prehistoric hut circle settlement NPRN 522497. R.P. Sambrook, Trysor, 22 March 2012

**SMR PRN:****Relationships:****Photographs:**SCM2011\_194 15/03/2012 Hut platform, looking north  
northwest**NPRN: 521443****BYLCHAU DUON, HUT PLATFORM XIV****HUT PLATFORM****NGR:** SN6752747196 Grid reference taken at centre of site**Altitude:** 279**Period:** Prehistoric**Broadclass:** Domestic**Form:** Earthwork**Condition:** C**Site Status:**

**Description:** This circular hut platform measures 6 metres long, north to south, by 6 metres wide. It has a fan measuring 1 metre long by 0.5 metres high. It faces south and is terraced into gentle slope. It is one of a group of 15 similar platforms within a probable prehistoric hut circle settlement NPRN 522497. R.P. Sambrook, Trysor, 22 March 2012

**SMR PRN:****Relationships:****Photographs:****NPRN: 521444****BYLCHAU DUON, HUT PLATFORM VI****HUT PLATFORM****NGR:** SN6753147236 Grid reference taken at centre of site**Altitude:** 382**Period:** Prehistoric**Broadclass:** Domestic**Form:** Earthwork**Condition:** C**Site Status:**

**Description:** This sub-circular hut platform measures 7 metres long, south-southwest to west-northwest, by 8 metres wide. It faces south-southeast and is cut into rock on its north-northwest side. It is one of a group of 15 similar platforms within a probable prehistoric hut circle settlement NPRN 522497. R.P. Sambrook, Trysor, 22 March 2012

**SMR PRN:****Relationships:****Photographs:**

SCM2011\_195 15/03/2012 Hut platform, looking north

**NPRN: 521445**

BYLCHAU DUON, HUT PLATFORM XIII

HUT PLATFORM

**NGR:** SN6752947217 Grid reference taken at centre of site**Altitude:** 381**Period:** Prehistoric**Broadclass:** Domestic**Form:** Earthwork**Condition:** C**Site Status:**

**Description:** This circular hut platform measures 7.5 metres long, by 7.5 metres wide. It faces southeast and is cut into gentle slope. It is one of a group of 15 similar platforms within a probable prehistoric hut circle settlement NPRN 522497. R.P. Sambrook, Trysor, 22 March 2012

**SMR PRN:****Relationships:****Photographs:****NPRN: 521446**

BYLCHAU DUON, HUT PLATFORM I

HUT PLATFORM

**NGR:** SN6751247204 Grid reference taken at centre of site**Altitude:** 379**Period:** Prehistoric**Broadclass:** Domestic**Form:** Earthwork**Condition:** C**Site Status:**

**Description:** This sub-circular hut platform measures 5.75 metres long, by 7 metres wide. It faces the southwest. It is one of a group of 15 similar platforms within a probable prehistoric hut circle settlement NPRN 522497. R.P. Sambrook, Trysor, 22 March 2012

**SMR PRN:****Relationships:****Photographs:**

SCM2011\_196 15/03/2012 Hut platform, looking north

**NPRN: 521447**

BYLCHAU DUON, HUT PLATFORM XII

HUT PLATFORM

**NGR:** SN6751547218 Grid reference taken at centre of site**Altitude:** 381**Period:** Prehistoric**Broadclass:** Domestic**Form:** Earthwork**Condition:** C**Site Status:**

**Description:** This sub-circular hut platform measures 5 metres long, southwest to northwest, by 6 metres wide. It faces the southwest. It is one of a group of 15 similar platforms within a probable prehistoric hut circle settlement NPRN 522497. R.P. Sambrook, Trysor, 22 March 2012

**SMR PRN:****Relationships:****Photographs:**

**NPRN:** 521448

BYLCHAU DUON, HUT PLATFORM XI

HUT PLATFORM

**NGR:** SN6749747216 Grid reference taken at centre of site

**Altitude:** 378

**Period:** Prehistoric

**Broadclass:** Domestic

**Form:** Earthwork

**Condition:** C

**Site Status:**

**Description:** This sub-circular hut platform measures 4.5 metres long, by 6 metres wide. It has a fan measuring 1 metre long by 0.75 metres high. It faces the south-southwest. It is one of a group of 15 similar platforms within a probable prehistoric hut circle settlement NPRN 522497. R.P. Sambrook, Trysor, 22 March 2012

**SMR PRN:**

**Relationships:**

**Photographs:**

SCM2011\_197 15/03/2012 Hut platform, looking north northeast

**NPRN:** 521449

BYLCHAU DUON, HUT PLATFORM X

HUT PLATFORM

**NGR:** SN6750647230 Grid reference taken at centre of site

**Altitude:** 381

**Period:** Prehistoric

**Broadclass:** Domestic

**Form:** Earthwork

**Condition:** C

**Site Status:**

**Description:** This sub-circular hut platform measures 4 metres by 4.5 metres and faces the west-southwest. It is one of a group of 15 similar platforms within a probable prehistoric hut circle settlement NPRN 522497. R.P. Sambrook, Trysor, 22 March 2012

**SMR PRN:**

**Relationships:**

**Photographs:**

**NPRN:** 521450

BYLCHAU DUON, HUT PLATFORM IX

HUT PLATFORM

**NGR:** SN6752347242 Grid reference taken at centre of site

**Altitude:** 382

**Period:** Prehistoric

**Broadclass:** Domestic

**Form:** Earthwork

**Condition:** C

**Site Status:**

**Description:** This circular hut platform measures 6 metres long by 6 metres wide and faces the west-southwest. It has a fan 1 metre long by 0.5 metres high. It is one of a group of 15 similar platforms within a probable prehistoric hut circle settlement NPRN 522497. R.P. Sambrook, Trysor, 22 March 2012

**SMR PRN:**

**Relationships:**

**Photographs:**



**NPRN:** 521451

BYLCHAU DUON, HUT PLATFORM VIII

HUT PLATFORM

**NGR:** SN6753247250 Grid reference taken at centre of site

**Altitude:** 382

**Period:** Prehistoric **Broadclass:** Domestic

**Form:** Earthwork **Condition:** C

**Site Status:**

**Description:** This sub-circular hut platform measures 4.5 metres long, by 5 metres wide and faces the east-southeast. It has a fan measuring 0.75 metres long by 0.5 metres high. It is one of a group of 15 similar platforms within a probable prehistoric hut circle settlement NPRN 522497. R.P. Sambrook, Trysor, 22 March 2012

**SMR PRN:**

**Relationships:**

**Photographs:**

**NPRN:** 521452

BYLCHAU DUON, HUT PLATFORM II

HUT PLATFORM

**NGR:** SN6751947262 Grid reference taken at centre of site

**Altitude:** 380

**Period:** Prehistoric **Broadclass:** Domestic

**Form:** Earthwork **Condition:** C

**Site Status:**

**Description:** This circular hut platform measures 6 metres long, by 6 metres wide. It has a fan measuring 1 metre long by 0.8 metres high. It is one of a group of 15 similar platforms within a probable prehistoric hut circle settlement NPRN 522497. R.P. Sambrook, Trysor, 22 March 2012

**SMR PRN:**

**Relationships:**

**Photographs:**

**NPRN:** 521453

BYLCHAU DUON, HUT PLATFORM VII

HUT PLATFORM

**NGR:** SN6750547262 Grid reference taken at centre of site

**Altitude:** 378

**Period:** Prehistoric **Broadclass:** Domestic

**Form:** Earthwork **Condition:** C

**Site Status:**

**Description:** This sub-circular hut platform measures 5 metres long, by 6 metres wide and faces west. It has a fan measuring 0.5 metres long by 0.75 metres high. It is one of a group of 15 similar platforms within a probable prehistoric hut circle settlement NPRN 522497. R.P. Sambrook, Trysor, 22 March 2012

**SMR PRN:**

**Relationships:**

**Photographs:**

SCM2011\_198 15/03/2012 Hut platform, looking north northeast

**NPRN:** 521454

BYLCHAU DUON, HUT PLATFORM V

HUT PLATFORM

**NGR:** SN6750047252 Grid reference taken at centre of site

**Altitude:** 369

**Period:** Prehistoric

**Broadclass:** Domestic

**Form:** Earthwork

**Condition:** C

**Site Status:**

**Description:** This sub-circular hut platform measures 5.5 metres long, by 6 metres wide and faces west. It has a fan measuring 0.5 metres long by 0.8 metres high. It is one of a group of 15 similar platforms within a probable prehistoric hut circle settlement NPRN 522497. R.P. Sambrook, Trysor, 22 March 2012

**SMR PRN:**

**Relationships:**

**Photographs:**

---

**NPRN:** 521455

BYLCHAU DUON, HUT PLATFORM IV

HUT PLATFORM

**NGR:** SN6749447238 Grid reference taken at centre of site

**Altitude:** 379

**Period:** Prehistoric

**Broadclass:** Domestic

**Form:** Earthwork

**Condition:** C

**Site Status:**

**Description:** This sub-circular hut platform measures 3 metres long, by 3.5 metres wide and faces west. It has a fan measuring 0.75 metres long by 0.75 metres high. It is one of a group of 15 similar platforms within a probable prehistoric hut circle settlement NPRN 522497. R.P. Sambrook, Trysor, 22 March 2012

**SMR PRN:**

**Relationships:**

**Photographs:**

---

**NPRN:** 521456

BYLCHAU DUON, HUT PLATFORM III

HUT PLATFORM

**NGR:** SN6749747202 Grid reference taken at centre of site

**Altitude:** 379

**Period:** Prehistoric

**Broadclass:** Domestic

**Form:** Earthwork

**Condition:** C

**Site Status:**

**Description:** This sub-circular hut platform measures 3 metres long, by 3.5 metres wide and faces west-southwest. It has a fan measuring 1 metre long by 0.6 metres high. It is one of a group of 15 similar platforms within a probable prehistoric hut circle settlement NPRN 522497. R.P. Sambrook, Trysor, 22 March 2012

**SMR PRN:**

**Relationships:**

**Photographs:**

---

**NPRN:** 521457

BLAEN CWM PEDOL, BANK II

BANK (EARTHWORK)

**NGR:** SN6779246839 Grid reference taken at centre of site

**Altitude:** 398

**Period:** Post Medieval

**Broadclass:** Monument <By Form>

**Form:** Earthwork

**Condition:** C

**Site Status:**

**Description:** This earthwork bank runs for over 100 metres long, and is up to 2.5 metres wide at base. It runs southwest from the give grid-reference point, then turns south to run to SN6778946748. R.P. Sambrook, Trysor, 22 March 2012

**SMR PRN:**

**Relationships:**

**Photographs:**

---

**NPRN:** 521458

BLAEN CWM PEDOL, QUARRY

QUARRY

**NGR:** SN6805746594 Grid reference taken at centre of site

**Altitude:** 379

**Period:** Post Medieval

**Broadclass:** Industrial

**Form:** Earthwork

**Condition:** C

**Site Status:**

**Description:** A linear quarry measuring 30 metres long, north-northeast to south-southwest, by 5 metres wide. The outcrop is on the east side, with reeds in the hollow and grass on the spoil mound to the west. R.P. Sambrook, Trysor, 22 March 2012

**SMR PRN:**

**Relationships:**

**Photographs:**

SCM2011\_199 15/03/2012 Quarry, looking north north east

---

**NPRN:** 521459

BLAEN CWM PEDOL, TRACKWAY

TRACKWAY

**NGR:** SN6801346536 Grid reference taken at point along linear site

**Altitude:** 367

**Period:** Post Medieval

**Broadclass:** Transport

**Form:** Earthwork

**Condition:** C

**Site Status:**

**Description:** This trackway can be traced for 30 metres, north to south, and is 2 metres wide. R.P. Sambrook, Trysor, 22 March 2012

**SMR PRN:**

**Relationships:**

**Photographs:**

**NPRN: 521460**

CARN WEN, TRIANGULATION PILLAR

TRIANGULATION POINT

**NGR:** SN6830147008 Grid reference taken at centre of site**Altitude:** 443**Period:** Modern **Broadclass:** Civil**Form:** Other Structure **Condition:** A**Site Status:****Description:** This concrete triangulation pillar stands on top of a Bronze Age cairn (NPRN 303900). R.P. Sambrook, Trysor, 22 March 2012**SMR PRN:****Relationships:****Photographs:**

SCM2011_200	15/03/2012	Triangulation point, looking south
SCM2011_108	15/03/2012	Triangulation pillar, inserted into the top of cairn NPRN 303900, looking south.

**NPRN: 521461**

ESGAIR FAWR, LONG HUT

LONG HUT

**NGR:** SN6776447801 Grid reference taken at centre of site**Altitude:** 338**Period:** Medieval?;Post Medieval? **Broadclass:** Domestic**Form:** Earthwork **Condition:** C**Site Status:****Description:** A long hut or platform obscured by reeds. It is probably 5.5 metres long by 4 metres wide, on a south-southwest to north-northeast axis. It seems to be a drystone structure. R.P. Sambrook, Trysor, 20 March 2012**SMR PRN:****Relationships:****Photographs:**

SCM2011_201	14/03/2012	Long hut, looking south
SCM2011_202	14/03/2012	Long hut, looking east

**NPRN: 521462**

ESGAIR FAWR, ENCLOSURE

ENCLOSURE

**NGR:** SN6802348451 Grid reference taken at centre of site**Altitude:** 355**Period:** Post Medieval **Broadclass:** Monument <By Form>**Form:** Earthwork **Condition:** C**Site Status:****Description:** A small enclosure measuring 20 metres by 13 metres, defined by a very low earthwork bank, at the southwest side of long hut NPRN 522191. R.P. Sambrook, Trysor, 20 March 2012**SMR PRN:****Relationships:****Photographs:**

SCM2011_203	14/03/2012	Enclosure, looking east
-------------	------------	-------------------------

**NPRN:** 521463

ESGAIR BERFEDD, PLATFORM I

PLATFORM

**NGR:** SN6847647852 Grid reference taken at centre of site

**Altitude:** 360

**Period:** Medieval?;Post Medieval? **Broadclass:** Monument <By Form>

**Form:** Earthwork **Condition:** C

**Site Status:**

**Description:** An earthwork platform which measures about 16 metres long by 5 metres wide. There is a low mound to its southern side, about 3 metres in diameter. R.P. Sambrook, Trysor, 20 March 2012

**SMR PRN:**

**Relationships:**

**Photographs:**

SCM2011\_204 14/03/2012 Platform, looking southeast

**NPRN:** 521464

ESGAIR BERFEDD, BANK

BANK (EARTHWORK)

**NGR:** SN6845247834 Grid reference taken at point along linear site

**Altitude:** 365

**Period:** Post Medieval **Broadclass:** Monument <By Form>

**Form:** Earthwork **Condition:** C

**Site Status:**

**Description:** An earthwork bank which can be followed for about 60 metres, with both ends disappearing into boggy ground. There is a slight ditch on its upslope side to the west. R.P. Sambrook, Trysor, 20 March 2012

**SMR PRN:**

**Relationships:**

**Photographs:**

SCM2011\_205 14/03/2012 Bank, looking south southeast

**NPRN:** 521465

CERRIG CYFFION, CAIRN

CAIRN

**NGR:** SN6890247862 Grid reference taken at centre of site

**Altitude:** 417

**Period:** Bronze Age **Broadclass:** Religious Ritual and Funerary

**Form:** Other Structure **Condition:** C

**Site Status:**

**Description:** This low cairn measures 5.5 metres in diameter, and is 0.2 metres high. The central burial cist is exposed. This measures 1 metre long by 0.70 metres wide. R.P. Sambrook, Trysor, 20 March 2012

**SMR PRN:**

**Relationships:**

**Photographs:**

SCM2011\_206 14/03/2012 Cairn, looking south southeast

**NPRN:** 521466

BLAEN COTHI, LONG HUT

LONG HUT

**NGR:** SN6975048868 Grid reference taken at centre of site

**Altitude:** 313

**Period:** Medieval?;Post Medieval? **Broadclass:** Domestic

**Form:** Earthwork **Condition:** V

**Site Status:**

**Description:** This long hut measures 5.5 metres long, east to west, by 4 metres wide. The wall bases are 1 metre wide and composed of moss-covered stone. There appears to be a second cell, 3 metres long, attached to the east of the main cell which is slightly lower, and its east end is truncated by a stream. R.P. Sambrook, Trysor, 20 March 2012

**SMR PRN:**

**Relationships:**

**Photographs:**

SCM2011\_207 14/03/2012 Long hut, looking north

**NPRN:** 521467

CRUG SIARLS, LONG HUT

LONG HUT

**NGR:** SN7003648442 Grid reference taken at centre of site

**Altitude:** 347

**Period:** Medieval?;Post Medieval? **Broadclass:** Domestic

**Form:** Earthwork **Condition:** C

**Site Status:**

**Description:** This long hut measures 6 metres long, northeast to southwest, by 4 metres wide. This hut is situated at the base of a slope at Crug Siarls, it is built of large blocks, but is obscured by reeds. R.P. Sambrook, Trysor, 20 March 2012

**SMR PRN:**

**Relationships:**

**Photographs:**

SCM2011\_208 14/03/2012 Long hut

**NPRN:** 521468

CRUG SIARLS, CAIRN IV

CAIRN

**NGR:** SN7009748075 Grid reference taken at centre of site

**Altitude:** 333

**Period:** Bronze Age **Broadclass:** Religious Ritual and Funerary

**Form:** Earthwork **Condition:** C

**Site Status:**

**Description:** This small, stone cairn measures 3 metres in diameter. It is situated on a sloping terrace, on the east side of Crug Siarls and composed of medium sized blocks. R.P. Sambrook, Trysor, 20 March 2012

**SMR PRN:**

**Relationships:**

**Photographs:**

SCM2011\_209 14/03/2012 Cairn, looking northwest

**NPRN:** 521469

CRUG SIARLS, PLATFORM

PLATFORM

**NGR:** SN6998348142 Grid reference taken at centre of site **Altitude:** 346**Period:** Medieval?;Post Medieval? **Broadclass:** Monument <By Form>**Form:** Earthwork **Condition:** C**Site Status:****Description:** An earthwork platform obscured by reeds on the west side of Crug Siarls. It measures about 11 metres long by 6 metres wide on a south-southwest to north-northeast axis. R.P. Sambrook, Trysor, 20 March 2012**SMR PRN:****Relationships:****Photographs:**

SCM2011\_210 14/03/2012 Platform, looking south

SCM2011\_211 14/03/2012 Platform, looking east southeast

**NPRN:** 521470

CRUG SIARLS, CAIRN II

CAIRN

**NGR:** SN6995548296 Grid reference taken at centre of site **Altitude:** 353**Period:** Bronze Age **Broadclass:** Religious Ritual and Funerary**Form:** Earthwork **Condition:** C**Site Status:****Description:** A low stone cairn, 3.5 metres in diameter and 0.2 metres high, on a terrace to the west of Crug Siarls. R.P. Sambrook, Trysor, 20 March 2012**SMR PRN:****Relationships:****Photographs:**

SCM2011\_212 14/03/2012 Cairn, looking southeast

**NPRN:** 521471

CRUG SIARLS, STONE CIRCLE

STONE CIRCLE

**NGR:** SN6995948300 Grid reference taken at centre of site **Altitude:** 353**Period:** Bronze Age **Broadclass:** Religious Ritual and Funerary**Form:** Other Structure **Condition:** C**Site Status:****Description:** A small stone circle, consisting of 14 stones, the largest of which is 0.50 metres square, and positioned on its southern side. All the stones are set upright into the ground. Much of the site is obscured by reed growth. R.P. Sambrook, Trysor, 20 March 2012**SMR PRN:****Relationships:****Photographs:**

SCM2011\_214 14/03/2012 Stone circle, looking northeast

SCM2011\_215 14/03/2012 Stone circle, looking south  
southeast

SCM2011\_213 14/03/2012 Stone circle, looking north

**NPRN:** 521472

CRUG SIARLS, CAIRN V

CAIRN

**NGR:** SN6985848430 Grid reference taken at centre of site

**Altitude:** 351

**Period:** Bronze Age

**Broadclass:** Religious Ritual and Funerary

**Form:** Earthwork

**Condition:** C

**Site Status:**

**Description:** A low stone cairn, measuring 4.5 metres in diameter. R.P. Sambrook, Trysor, 20 March 2012

**SMR PRN:**

**Relationships:**

**Photographs:**

SCM2011\_216 14/03/2012 Cairn, looking southeast

**NPRN:** 521473

BYLCHAU DUON, BANK II

BANK (EARTHWORK)

**NGR:** SN6747347157 Grid reference taken at point along linear site

**Altitude:** 352

**Period:** Post Medieval

**Broadclass:** Monument <By Form>

**Form:** Earthwork

**Condition:** C

**Site Status:**

**Description:** This earthwork bank is up to 170 metres long, by 1.5 metres wide, with a height of 0.5 metres. It runs across the south end of a steep slope, from SN6739047217 to SN6746547203 and then to SN6747347157. R.P. Sambrook, Trysor, 22 March 2012

**SMR PRN:**

**Relationships:**

**Photographs:**

SCM2011\_217 15/03/2012 Bank, looking north northwest

**NPRN:** 521474

BYLCHAU DUON, BANK I

BANK (EARTHWORK)

**NGR:** SN6754047152 Grid reference taken at point along linear site

**Altitude:** 368

**Period:** Prehistoric?

**Broadclass:** Monument <By Form>

**Form:** Earthwork

**Condition:** C

**Site Status:**

**Description:** This earthwork bank is thought to be part of the defences or defining boundary of a prehistoric circular hut settlement (NPRN 522497). It is a low and rather untidy bank, which runs for less than 30 metres across the south-southeast side of the hill. Downslope are three excavated, linear hollows, measuring 3 metres long, by 5 metres wide, height 0.75 metres deep. These appear to be an associated ditch, from which the bank material was excavated. A gap in the bank is aligned with a causeway-like feature which crossed the "ditch" between two of the hollows and may represent an entrance to the area of the settlement. It is possible that the defences were unfinished, or that this short length of bank and ditch was added at the entrance point into a palisaded enclosure. R.P. Sambrook, Trysor, 22 March 2012

**SMR PRN:**

**Relationships:**

**Photographs:**

SCM2011\_218 15/03/2012 Bank, looking west  
SCM2011\_219 15/03/2012 Bank, looking north



**NPRN:** 521475

BLAEN CWM PEDOL, BANK I

BANK (EARTHWORK)

**NGR:** SN6791646860 Grid reference taken at point along linear site

**Altitude:** 408

**Period:** Post Medieval

**Broadclass:** Monument <By Form>

**Form:** Earthwork

**Condition:** C

**Site Status:**

**Description:** This earthwork bank measures 2.5 metres wide at base, with a height of 0.50 metres. The bank runs from an outcrop, down the slope to a stream. R.P. Sambrook, Trysor, 22 March 2012

**SMR PRN:**

**Relationships:**

**Photographs:**

---

**NPRN:** 521476

BRYN FFYNNON, QUARRY I

QUARRY

**NGR:** SN6816947282 Grid reference taken at centre of site

**Altitude:** 416

**Period:** Post Medieval?

**Broadclass:** Industrial

**Form:** Earthwork

**Condition:** C

**Site Status:**

**Description:** A scoop in the hillside, measuring 3 metres by 3 metres, with a spoil mound to the north. R.P. Sambrook, Trysor, 22 March 2012

**SMR PRN:**

**Relationships:**

**Photographs:**

---

**NPRN:** 521477

BRYN FFYNNON, QUARRY II

QUARRY

**NGR:** SN6845147261 Grid reference taken at centre of site

**Altitude:** 409

**Period:** Post Medieval

**Broadclass:** Industrial

**Form:** Earthwork

**Condition:** C

**Site Status:**

**Description:** A minor quarry working, measuring about 20 metres southwest to northeast, by 3 metres wide and cut into the hill to a maximum depth of 2 metres. R.P. Sambrook, Trysor, 22 March 2012

**SMR PRN:**

**Relationships:**

**Photographs:**

SCM2011\_220 15/03/2012 Quarry, looking southwest

---

**NPRN:** 521478

ESGAIR BERFEDD, LONG HUT III

LONG HUT

**NGR:** SN6828947591 Grid reference taken at centre of site

**Altitude:** 367

**Period:** Medieval?;Post Medieval? **Broadclass:** Domestic

**Form:** Earthwork **Condition:** C

**Site Status:**

**Description:** This long hut measures 6 metres long, north to south, by 3.5 metres wide. The hut has 1 metre wide wall bases, and is terraced into the valley slope at its northern end. R.P. Sambrook, Trysor, 22 March 2012

**SMR PRN:**

**Relationships:**

**Photographs:**

SCM2011\_221 15/03/2012 Long hut, looking east

---

**NPRN:** 521479

ESGAIR BERFEDD, PLATFORM II

PLATFORM

**NGR:** SN6816647564 Grid reference taken at centre of site

**Altitude:** 365

**Period:** Medieval?;Post Medieval? **Broadclass:** Monument <By Form>

**Form:** Earthwork **Condition:** C

**Site Status:**

**Description:** This platform measures 10 metres long, southwest to northeast, by 3 metres wide and is aligned parallel to the contour. R.P. Sambrook, Trysor, 22 March 2012

**SMR PRN:**

**Relationships:**

**Photographs:**

---

**NPRN:** 521480

ESGAIR BERFEDD, STRUCTURE

LONG HUT?

**NGR:** SN6803347547 Grid reference taken at centre of site

**Altitude:** 365

**Period:** Medieval?;Post Medieval? **Broadclass:** Domestic

**Form:** Earthwork **Condition:** C

**Site Status:**

**Description:** This long hut measures 7.5 metres long, southwest to northeast, by 5.5 metres wide. It has very low wall bases about 1 metre wide and is terraced into the slope along its northwest side. R.P. Sambrook, Trysor, 22 March 2012

**SMR PRN:**

**Relationships:**

**Photographs:**

---

**NPRN: 521481****ESGAIR BERFEDD, LONG HUT I****LONG HUT****NGR:** SN6799947518 Grid reference taken at centre of site**Altitude:** 359**Period:** Medieval?;Post Medieval? **Broadclass:** Domestic**Form:** Earthwork **Condition:** C**Site Status:**

**Description:** This long hut measures 7.5 metres long, east to west, by 4.5 metres wide. It is defined by grassy wall bases. Its southern wall is 1.5 metres wide while other sides are just 1 metre wide. It is terraced into the slope at its northern end, with a drainage gully on its north and east sides. R.P. Sambrook, Trysor, 22 March 2012

**SMR PRN:****Relationships:****Photographs:**

SCM2011\_222 15/03/2012 Long hut

**NPRN: 521482****ESGAIR BERFEDD, LONG HUT II****LONG HUT****NGR:** SN6774247431 Grid reference taken at centre of site**Altitude:** 330**Period:** Medieval?;Post Medieval? **Broadclass:** Domestic**Form:** Earthwork **Condition:** C**Site Status:**

**Description:** This long hut measures 10 metres, west-southwest to east-northeast, by 4.25 metres. The hut has 2 roughly equal cells. Its wall bases measure 1 metre wide by 0.5 metres high, and are stony, but grassed over. There is a shallow drainage gully around the east-southeastern end and northern side, about 1 metre wide. R.P. Sambrook, Trysor, 22 March 2012

**SMR PRN:****Relationships:****Photographs:**

SCM2011\_223 15/03/2012 Long hut, looking south southwest

**NPRN: 521483****BRYN BERW, LONG HUT II****LONG HUT****NGR:** SN7070650257 Grid reference taken at centre of site**Altitude:** 359**Period:** Medieval?;Post Medieval? **Broadclass:** Domestic**Form:** Earthwork **Condition:** D**Site Status:**

**Description:** This long hut measures 9 metres long, north to south, by 5 metres wide. It is a drystone structure on the west side of a stream. Its walls are 1 metre wide and up to 0.30 metres thick. Stone is strewn across the site, which is starting to become subsumed by a growing bog. R.P. Sambrook, Trysor, 22 March 2012

**SMR PRN:****Relationships:****Photographs:**

SCM2011\_224 17/03/2012 Long hut, looking south  
 SCM2011\_226 17/03/2012 Long hut, looking southeast  
 SCM2011\_225 17/03/2012 Long hut, looking south

**NPRN: 521484****LLETHR ERWAST, LONG HUT I****LONG HUT****NGR:** SN7111350479 Grid reference taken at centre of site**Altitude:** 394**Period:** Medieval?;Post Medieval? **Broadclass:** Domestic**Form:** Earthwork **Condition:** C**Site Status:**

**Description:** This drystone structure is terraced into the slope at its eastern end. Its wall bases are 0.6 metres high and 1 metre wide, with some edge set slabs built into the interior face of the structure. The entrance is in the centre of the south lateral wall. R.P. Sambrook, Trysor, 22 March 2012

**SMR PRN:****Relationships:****Photographs:**

SCM2011_227	17/03/2012	Long hut, looking west northwest
SCM2011_228	17/03/2012	Long hut, looking north, detail of entrance

**NPRN: 521485****BRYN GLAS, LONG HUT****LONG HUT****NGR:** SN7099549673 Grid reference taken at centre of site**Altitude:** 341**Period:** Medieval?;Post Medieval? **Broadclass:** Domestic**Form:** Earthwork **Condition:** C**Site Status:**

**Description:** This long hut measures 7 metres long, south-southeast to north-northwest, by 4 metres wide. It is a narrow structure terraced into the slope on the south and west sides. The wall bases are grassed over on the west facing side. Associated with NPRN 522486. R.P. Sambrook, Trysor, 22 March 2012

**SMR PRN:****Relationships:****Photographs:**

SCM2011_229	17/03/2012	Long hut, looking north northeast
-------------	------------	-----------------------------------

**NPRN: 521486****BRYN GLAS, SUNKEN SHELTER****SUNKEN SHELTER****NGR:** SN7096749657 Grid reference taken at centre of site**Altitude:** 342**Period:** Medieval?;Post Medieval? **Broadclass:** Monument <By Form>**Form:** Earthwork **Condition:** C**Site Status:**

**Description:** This possible sunken shelter measures 3 metres long, by 3 metres wide. It is a circular hollow, open to the downslope or north-northwest side. The feature is terraced into the slope at its south-southeast end, with flanking banks forming its lateral sides. Associated with NPRN 522485. R.P. Sambrook, Trysor, 22 March 2012

**SMR PRN:****Relationships:****Photographs:**

SCM2011_230	17/03/2012	Sunken shelter, looking west southwest
-------------	------------	--

**NPRN:** 521487

LAN FAWR, CAIRN I

CAIRN

**NGR:** SN6897150066 Grid reference taken at centre of site **Altitude:** 407

**Period:** Bronze Age **Broadclass:** Religious Ritual and Funerary

**Form:** Earthwork **Condition:** C

**Site Status:**

**Description:** A stone cairn which sits on a broad natural terrace, facing the northwest, just below a ridge. It is partly hidden in reeds. It is slightly oval in plan and measures 8.5 metres by 7 metres, and is 0.5 metres high. R.P. Sambrook, Trysor, 20 March 2012

**SMR PRN:**

**Relationships:**

**Photographs:**

SCM2011\_231 18/03/2012 Cairn, looking north

**NPRN:** 521488

LAN FAWR, CAIRN II

CAIRN

**NGR:** SN6925050159 Grid reference taken at centre of site **Altitude:** 430

**Period:** Bronze Age **Broadclass:** Religious Ritual and Funerary

**Form:** Earthwork **Condition:** D

**Site Status:**

**Description:** A low, stone cairn which is located just to the southeast of the top of the Lan Fawr ridge. It measures 4 metres in diameter and has been slightly disturbed by animal tracks. R.P. Sambrook, Trysor, 20 March 2012

**SMR PRN:**

**Relationships:**

**Photographs:**

SCM2011\_232 18/03/2012 Cairn, south south east

**NPRN:** 521489

TROED Y RHIW, RIDGE AND FURROW

CULTIVATION MARKS

**NGR:** SN7517347279 Grid reference taken at a central point within an extensive site **Altitude:** 388

**Period:** Post Medieval **Broadclass:** Agriculture and Subsistence

**Form:** Earthwork **Condition:** D

**Site Status:**

**Description:** An area of broad spaced ridge and furrow cultivation. The ridges are 2 metres wide and run west-southwest to east-northeast within a enclosed area created by bank NPRN 521368, which curves around the northern, upslope at the end of a spur. R.P. Sambrook, Trysor, 20 March 2012

**SMR PRN:**

**Relationships:**

**Photographs:**

**NPRN:** 521490

TROED Y RHIW, LONG HUT

LONG HUT

**NGR:** SN7493747379 Grid reference taken at centre of site

**Altitude:** 374

**Period:** Medieval?;Post Medieval? **Broadclass:** Domestic

**Form:** Earthwork **Condition:** C

**Site Status:**

**Description:** This long hut measures 8 metres long, north-northwest to south-southeast, by 5 metres wide and has low, grass covered wall bases. R.P. Sambrook, Trysor, 20 March 2012

**SMR PRN:**

**Relationships:**

**Photographs:**

---

**NPRN:** 521491

CWM RHOSAN, LONG HUT I

LONG HUT

**NGR:** SN7466142917 Grid reference taken at centre of site

**Altitude:** 343

**Period:** Medieval?;Post Medieval? **Broadclass:** Domestic

**Form:** Earthwork **Condition:** C

**Site Status:**

**Description:** A long hut which measures 6 metres long north to south and 3.5 metres wide and has low wall bases. Bracken grows on the site. R.P. Sambrook, Trysor, 20 March 2012

**SMR PRN:**

**Relationships:**

**Photographs:**

---

**NPRN:** 521492

GWENFFRWD, LONG HUT II

LONG HUT

**NGR:** SN7365848668 Grid reference taken at centre of site

**Altitude:** 336

**Period:** Medieval?;Post Medieval? **Broadclass:** Domestic

**Form:** Earthwork **Condition:** C

**Site Status:**

**Description:** This long hut measures 9 metres long, west-southwest to east-northeast, by 4.5 metres wide. Its wall bases are up to 0.5 metres high. It is located in the shelter of a rock outcrop on a natural terrace. R.P. Sambrook, Trysor, 22 March 2012

**SMR PRN:**

**Relationships:**

**Photographs:**

---

**NPRN:** 521493

GWENFFRWD, LONG HUT I

LONG HUT

**NGR:** SN7366448679 Grid reference taken at centre of site

**Altitude:** 335

**Period:** Medieval?;Post Medieval? **Broadclass:** Domestic

**Form:** Earthwork **Condition:** C

**Site Status:**

**Description:** This long hut measures 9 metres, northwest to southeast, by 4.5 metres wide. Its wall bases are up to 0.3 metres high. It is located in the shelter of a rock outcrop on a natural terrace. R.P. Sambrook, Trysor, 22 March 2012

**SMR PRN:**

**Relationships:**

**Photographs:**

**NPRN:** 521494

GWENFFRWD, LONG HUT III

LONG HUT

**NGR:** SN7367848704 Grid reference taken at centre of site

**Altitude:** 336

**Period:** Medieval?;Post Medieval? **Broadclass:** Domestic

**Form:** Earthwork **Condition:** C

**Site Status:**

**Description:** This long hut measures 5 metres east-northeast to west-southwest, by 3 metres wide and it is sunk 0.5m deep into the ground, abutting rock outcrop on its western side. R.P. Sambrook, Trysor, 22 March 2012

**SMR PRN:**

**Relationships:**

**Photographs:**

**NPRN:** 521495

GWENFFRWD, SHEEPWASH

SHEEP WASH

**NGR:** SN7364148476 Grid reference taken at centre of site

**Altitude:** 323

**Period:** Post Medieval **Broadclass:** Agriculture and Subsistence

**Form:** Other Structure **Condition:** C

**Site Status:**

**Description:** A disused sheep wash on the western side of the Gwenffrwd stream. The site is reed-filled, but drystone walling and revetment can be seen forming a V-shaped fold, narrowing to the stream bank. It measures about 10 metres east to west by 6.5 metres. R.P. Sambrook, Trysor, 22 March 2012

**SMR PRN:**

**Relationships:**

**Photographs:**

SCM2011\_235 12/03/2012 Sheep wash

SCM2011\_234 12/03/2012 Sheep wash

SCM2011\_233 12/03/2012 Sheep wash

**NPRN:** 521496  
**MAEN BACH, CAIRN**

**CAIRN**

**NGR:** SN7307945078 Grid reference taken at centre of site **Altitude:** 447  
**Period:** Bronze Age **Broadclass:** Religious Ritual and Funerary  
**Form:** Earthwork **Condition:** C  
**Site Status:**  
**Description:** This stone round cairn measures 5 metres long, by 5 metres wide and is up to 0.5 metres high. An upright stone (NPRN 304528) is inserted into the centre of the cairn, possibly into its open cist. R.P. Sambrook, Trysor, 22 March 2012

**SMR PRN:**

**Relationships:**

**Photographs:**

SCM2011\_237 13/03/2012 Cairn, looking south  
 SCM2011\_236 13/03/2012 Cairn, looking east

---

**NPRN:** 521497  
**BYLCHAU DUON, HUT CIRCLE SETTLEMENT**

**HUT CIRCLE SETTLEMENT**

**NGR:** SN6752147209 Grid reference taken at a central point within an extensive site **Altitude:** 380  
**Period:** Prehistoric **Broadclass:** Domestic  
**Form:** Complex **Condition:** C  
**Site Status:**  
**Description:** This hut circle settlement is situation on the top of a small, steep-sided hill. It includes 15 circular hut platforms; NPRNs 521442-521455 and has a short length of apparent defensive bank and ditch (NPRN 521474). R.P. Sambrook, Trysor, 22 March 2012

**SMR PRN:**

**Relationships:**

**Photographs:**

---

**NPRN:** 521498  
**LAN FAWR, CAIRN IV**

**CAIRN**

**NGR:** SN6940049802 Grid reference taken at centre of site **Altitude:** 395  
**Period:** Bronze Age **Broadclass:** Religious Ritual and Funerary  
**Form:** Earthwork **Condition:** C  
**Site Status:**  
**Description:** A small stone round cairn, which abuts the much larger cairn NPRN 521284. It measures 4 metres by 0.25 metres high. It is part of the scheduled Cairn Cemetery NPRN 405617. R.P. Sambrook, Trysor, 22 March 2012

**SMR PRN:**

**Relationships:**

**Photographs:**

Part of 405617 SCM2011\_238 16/03/2012 Cairn, looking southwest

---



**NPRN: 521499**

LAN FAWR, LONG CAIRN

LONG CAIRN

**NGR:** SN6939349794 Grid reference taken at centre of site **Altitude:** 397**Period:** Bronze Age **Broadclass:** Religious Ritual and Funerary**Form:** Earthwork **Condition:** B**Site Status:****Description:** A long cairn, which measures 7 metres north-northwest to south-southeast, by 3 metres wide and 0.70 metres high. It is part of the scheduled Cairn Cemetery NPRN 405617. R.P. Sambrook, Trysor, 22 March 2012**SMR PRN:****Relationships:**

Part of 405617

**Photographs:**

SCM2011\_240 16/03/2012 Long cairn, looking south.

SCM2011\_239 16/03/2012 Long cairn, looking southeast.

**NPRN: 521500**

LAN FAWR, CAIRN V

CAIRN

**NGR:** SN6937749792 Grid reference taken at centre of site **Altitude:** 395**Period:** Bronze Age **Broadclass:** Religious Ritual and Funerary**Form:** Earthwork **Condition:** B**Site Status:****Description:** A stone round cairn, which measures 6 metres in diameter, by 0.5 metres high. There is a shallow depression in the top of the cairn but it does not appear to be significantly disturbed. It is part of the scheduled Cairn Cemetery NPRN 405617. R.P. Sambrook, Trysor, 22 March 2012**SMR PRN:****Relationships:**

Part of 405617

**Photographs:**

SCM2011\_241 16/03/2012 Cairn, looking south.

SCM2011\_242 16/03/2012 Cairn, looking south southeast.

**NPRN: 521501**

ESGAIR GAEO, TRACKWAY

TRACKWAY

**NGR:** SN7233150859 Grid reference taken at point along linear site **Altitude:** 362**Period:** Post Medieval **Broadclass:** Transport**Form:** Earthwork **Condition:** C**Site Status:****Description:** About 500m of a trackway running north to south onto Esgair Gaeo from the Afon Pysgotwr Fach. Vegetation cover in March 2012 was grass. R.P. Sambrook, Trysor, 22 March 2012**SMR PRN:****Relationships:****Photographs:**

**NPRN:** 521502

ESGAIR FAWR, TRACKWAY

TRACKWAY

**NGR:** SN6815047950 Grid reference taken at centre of site

**Altitude:** 379

**Period:** Post Medieval

**Broadclass:** Transport

**Form:** Earthwork

**Condition:** C

**Site Status:**

**Description:** An old trackway connecting Blaen Cothi with farms to the south-west. R.P. Sambrook, Trysor, 22 March 2012

**SMR PRN:**

**Relationships:**

**Photographs:**

**NPRN:** 521503

PEN Y RHIW IAR, PEAT CUTTING

PEAT CUTTING

**NGR:** SN7510847775 Grid reference taken at centre of site

**Altitude:** 412

**Period:** Post Medieval

**Broadclass:** Industrial

**Form:** Earthwork

**Condition:** C

**Site Status:**

**Description:** A single peat cutting, within an area 40 metres by 15 metres. R.P. Sambrook, Trysor, 22 March 2012

**SMR PRN:**

**Relationships:**

**Photographs:**

**NPRN:** 521504

PEN RHIW TYWARCH, TRACKWAY

TRACKWAY

**NGR:** SN7112944935 Grid reference taken at point along linear site

**Altitude:** 357

**Period:** Post Medieval

**Broadclass:** Transport

**Form:** Earthwork

**Condition:** C

**Site Status:**

**Description:** A trackway shown on late 19th century maps which runs northwards onto the common from Nant Dâr and turns northeast towards Banc Rhiw Fawr. R.P. Sambrook, Trysor, 22 March 2012

**SMR PRN:**

**Relationships:**

**Photographs:**