

Rhydygwydd, Taliaris, Carmarthenshire Historic Environment Appraisal Revised



Report by: Trysor

For: Seren Energy Ltd

April 2014



Rhydygwydd, Taliaris, Carmarthenshire Historic Environment Appraisal Revised

By

Jenny Hall, MIfA & Paul Sambrook, MIfA
Trysor

Trysor Project No. 2014/348

For: Seren Energy Ltd

April 2014

38, New Road
Gwaun-cae-Gurwen
Ammanford
Carmarthenshire
SA18 1UN
www.trysor.net
enquiries@trysor.net



Cover photograph: Looking towards the approximate location of the proposed turbine, looking east.

Rhydygwydd, Taliaris, Carmarthenshire Historic Environment Appraisal Revised

RHIF YR ADRODDIAD - REPORT NUMBER: Trysor 2014/348

DYDDIAD 15^{fed} Ebrill 2014

DATE 15th April 2014

Paratowyd yr adroddiad hwn gan bartneriad Trysor. Mae wedi ei gael yn gywir ac yn derbyn ein sêl bendith.

This report was prepared by the Trysor partners. It has been checked and received our approval.

JENNY HALL MifA

Jenny Hall

PAUL SAMBROOK MifA

Paul Sambrook

Croesawn unrhyw sylwadau ar gynnwys neu strwythur yr adroddiad hwn.

We welcome any comments on the content or structure of this report.

*38, New Road,
Gwaun-cae-Gurwen
Ammanford
Carmarthenshire
SA18 1UN
01269 826397*

*Treclyn
Eglwyswrw
Crymych
Pembrokeshire
SA41 3SU
01239 891470*

www.trysor.net

enquiries@trysor.net

Trysor is a Registered Organisation with the Institute for Archaeologists and both partners are Members of the Institute for Archaeologists, www.archaeologists.net .

Jenny Hall (BSc Joint Hons., Geology and Archaeology, MifA) had 12 years excavation experience, which included undertaking watching briefs prior to becoming the Sites and Monuments Record Manager for a Welsh Archaeological Trust for 10 years. She has been an independent archaeologist since 2004 undertaking a variety of work that includes upland survey, desk-based appraisals and assessments, and watching briefs.

Paul Sambrook (BA Joint Hons., Archaeology and Welsh, MifA, PGCE) has extensive experience as a fieldworker in Wales. He was involved with Cadw's pan-Wales Deserted Rural Settlements Project for 7 years. He also undertook Tir Gofal field survey work and watching briefs. He has been an independent archaeologist since 2004 undertaking a variety of work including upland survey, desk-based appraisals/assessments, and watching briefs.

Contents

1. Summary	1
2. Copyright	2
3. Introduction	2
4. The Proposed Development	3
5. Methodology	3
6. Rhydygwydd: Historical Overview	7
7. Rhydygwydd: Proposed Turbine Site	8
8. Impact Assessment	8
9. Historic Landscape Aspects Relating to the Rhydygwydd Proposed Turbine	11
10. Evaluation of Mound ID number 33	14
11. Conclusion	15
12. Reporting	15
13. References	16
Appendix A: Rhydygwydd Farm Impacts	17
Appendix B: Descriptions of Newly Recorded Sites	25
Appendix C: Site Appraisals within the Revised Study Area	30

1. Summary

1.1 This historic environment appraisal has been undertaken by Trysor to examine likely impacts on the historic environment from a proposed single wind turbine at Rhydygwydd near Taliaris, Carmarthenshire.

1.2 The appraisal has looked at all known historic assets within an area measuring 2km in radius, focused on SN6246528041, the location of the proposed turbine sites, consulting the regional Historic Environment Record and the National Monuments Record, as well as examining historic maps. A field visit was also undertaken to examine the location of the turbine and record previously unknown historic assets.

1.3 The appraisal area was revised after the field visit to exclude areas where there could be no intervisibility or impact on setting.

1.4 A field boundary bank (ID number 36) and boundary wall (ID number 35) will experience some direct, physical impact as a result of opening access points in association with the proposed development.

1.5 There is 1 monument with Scheduled Ancient Monument status within the revised appraisal area, namely Maes y Castell Defended Enclosure (ID number 1). This will only experience a Very Low, indirect visual impact from the development, with no affect on its setting.

1.6 There are three Listed Buildings within the revised appraisal area, One of these, Salem chapel, experience a Very Low, indirect visual impact from the development, with no affect on its setting.

1.7 A further 10 historic assets would experience a Low or Very Low, indirect visual impact from the development, with no impact on their settings.

1.8 On the basis of this appraisal, mitigation has been put into the design and access statement to protect a newly discovered cairn (ID number 33) which lies close to the proposed development. This feature will be protected by a buffer zone and fence during the construction phase.

1.9 The integrity of the boundary wall (ID number 35) should also be respected during work to widen the access gateway and the ends of the wall should be left in such a condition as to prevent future decay.

1.10 The appraisal shows that there is evidence of buried archaeology close to the proposed development site, namely a cairn of unknown date and purpose (ID number 33), identified initially by field survey and proven through archaeological evaluation. The possibility of similar or related buried features at the development site cannot be excluded, therefore a watching brief should be undertaken during the construction of the access track, hardstanding area and turbine foundation.

2. Copyright

2.1 Trysor holds the copyright of this report. Further copies may be made of this report without gaining permission to reproduce but it must be noted that Figures 3 and 5 include other copyrighted material and should not be copied.

3. Introduction

3.1 Mr Oliver Buxton of Seren Energy Ltd, 1, High Street, Clydach, Swansea, SA6 5LG has commissioned Trysor heritage consultants to write an Historic Environment Appraisal for a planning application for a turbine at Rhydygwydd, Taliaris, Llandeilo, Carmarthenshire, SA19 7NE.

3.2 Dyfed Archaeological Trust Heritage Management section have written a generic brief for such appraisals (DAT HM, Undated). These appraisals are intended to be a rapid appraisal of the readily available historic environment information including a site visit. The purpose of the appraisal is to inform interested parties as to whether any further assessment or evaluation would be required as part of the planning process. Trysor prepared a specification based on the brief (Trysor, 2013)

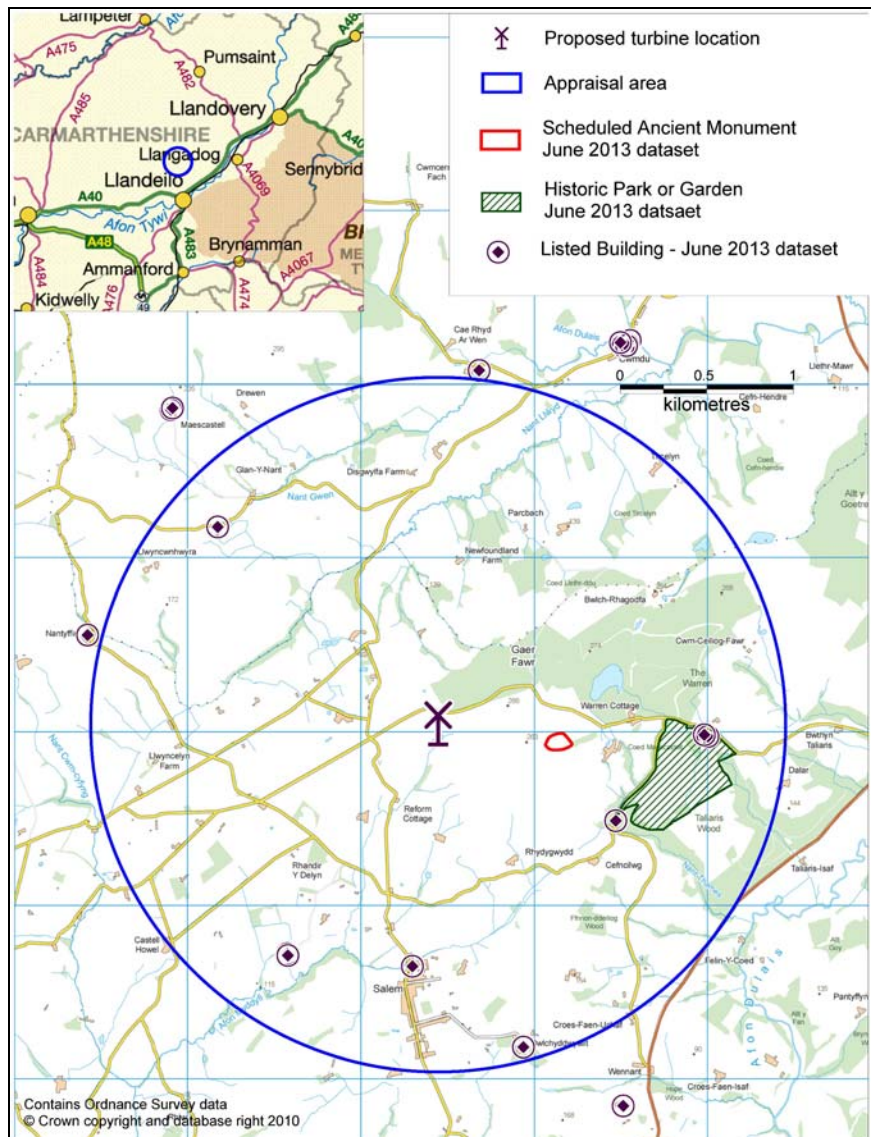


Figure 1: Location of the proposed turbine, showing the 2km radius appraisal area.

4. The proposed development

4.1 It is proposed that a single turbine, with a hub height of 50m, and 74m to the upright blade tip, will be located at SN6246528041, in a single field parcel at Rhydygwydd, Taliaris, Llandeilo, Carmarthenshire, SA19 7NE., see Figure 1.

4.2 The turbine will require a foundation trench measuring 15 metres in diameter. A new access track, up to 5 metres wide, will be created as well as a crane hard standing measuring 20 x 30 metres. The trackway will require a widening of the present gateway. The exact route and nature of the cable trench will be determined separately in conjunction with Western Power Distribution.

5. Methodology

5.1 A study area of 2km radius circle centred on SN6246528041, the location of the proposed turbine, was chosen for the initial appraisal of sites. This area was revised to exclude two areas, one on the east and southeast and a smaller area to the southwest where there was no intervisibility or possibility of impact on setting of historic assets, see Figure 2.

5.2 The HER enquiry for the 2km radius area yielded 47 records.

5.3 Within the 47 records, 15 records lay within the excluded areas and were removed. Three were removed as they were for common land or DELETED records. This left 29 HER records in the appraisal dataset. One of these is a Scheduled Ancient Monuments and three are Listed Buildings.

5.4 A site visit was made to Rhydygwydd and the surrounding area on January 9th, 2014 to rapidly appraise if there were any visible archaeological features within the area directly affected by the turbine proposal and also the wider landscape context of the proposed development. The field was under pasture at the time.

5.5 The aerial photographs on Google Earth, dating to 2005, 2006, 2009 and 2013, were used to inform the appraisal.

5.6 Historic mapping was consulted. The maps used included 19th and 20th century 1:2500 scale Ordnance Survey mapping and the Llandeilo Fawr parish tithe map of 1841.

5.7 All information gathered during the desktop appraisal and fieldwork was entered into a bespoke database in Access 2003 format to create an appraisal dataset. The dataset is the source of the material output in this report, including the GIS mapping which illustrates the location of sites in the area, and the tables and appendices which provide detailed information on the sites within the study area.

5.8 At the end of a rapid appraisal of the data, the information from the site visit and historic map search, the appraisal dataset contained 37 records. As stated in 5.3, 18 HER records were discarded as they were for deleted record, and those which fell within the excluded area.

5.8.1 Eight new records were created in the project database by Trysor. These were for four ruined cottages (ID numbers 30, 31, 32 & 37), a boundary bank (ID number 35), a boundary wall (ID number 36), a mound of uncertain origin (ID number 33) and a minor quarry (ID number 34).

5.8.2 The mound ID number 33 was subject to an archaeological evaluation and shown to be a stone cairn of unknown date and origin (retaining the ID number 33). The development design has been amended by Seren Energy to protect this feature from damage during construction.

5.9 Each of the records in the final appraisal dataset was assessed for Period, Rarity, Documentation, Group Value¹, as well as Evidential Value, Historical Value, Aesthetic Value, Communal Value². Once these had been considered the significance of each site was determined and scored in accordance with the categories adopted by the Welsh Archaeological Trusts i.e. Nationally Important, Regionally Important, Locally Important, Minor and Features Needing Further Investigation (Unknown), see Figure 3. Full details of this exercise are given in Appendix C.

5.10 As this exercise is an appraisal of the study area, not a full desk-based historic environment assessment, no site descriptions have been included in the appraisal dataset or this printed report, apart from newly recorded features (See Appendix B).

¹ Period, Rarity, Documentation and Group Value are criteria defined in the Welsh Office Circular 60/96, 1996.

² Evidential Value, Historical Value, Aesthetic Value and Communal Value are criteria defined in Cadw's Conservation Principles publication, 2011.

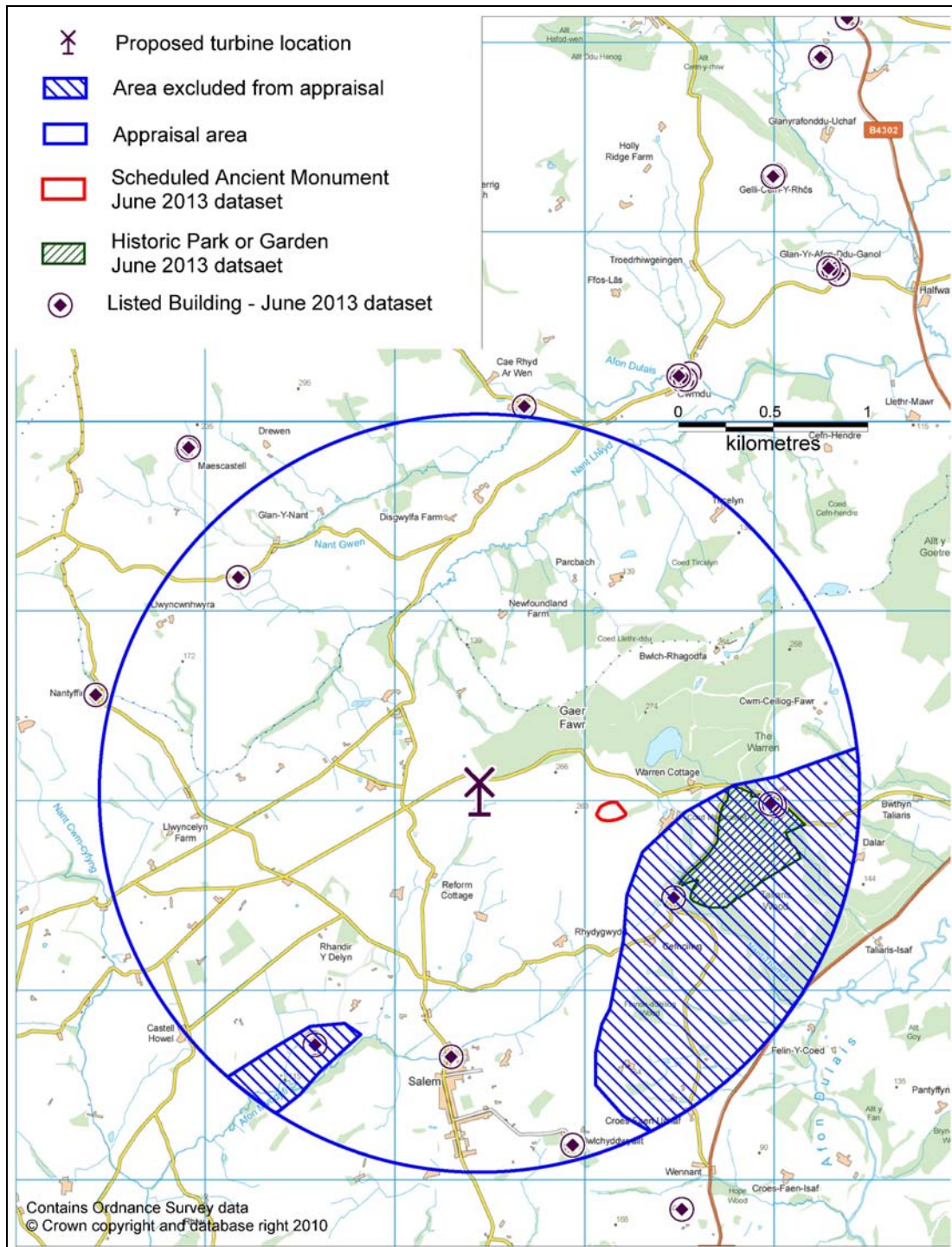


Figure 2: Showing the area excluded from the appraisal area as there would be no intervisibility with the proposed turbine.

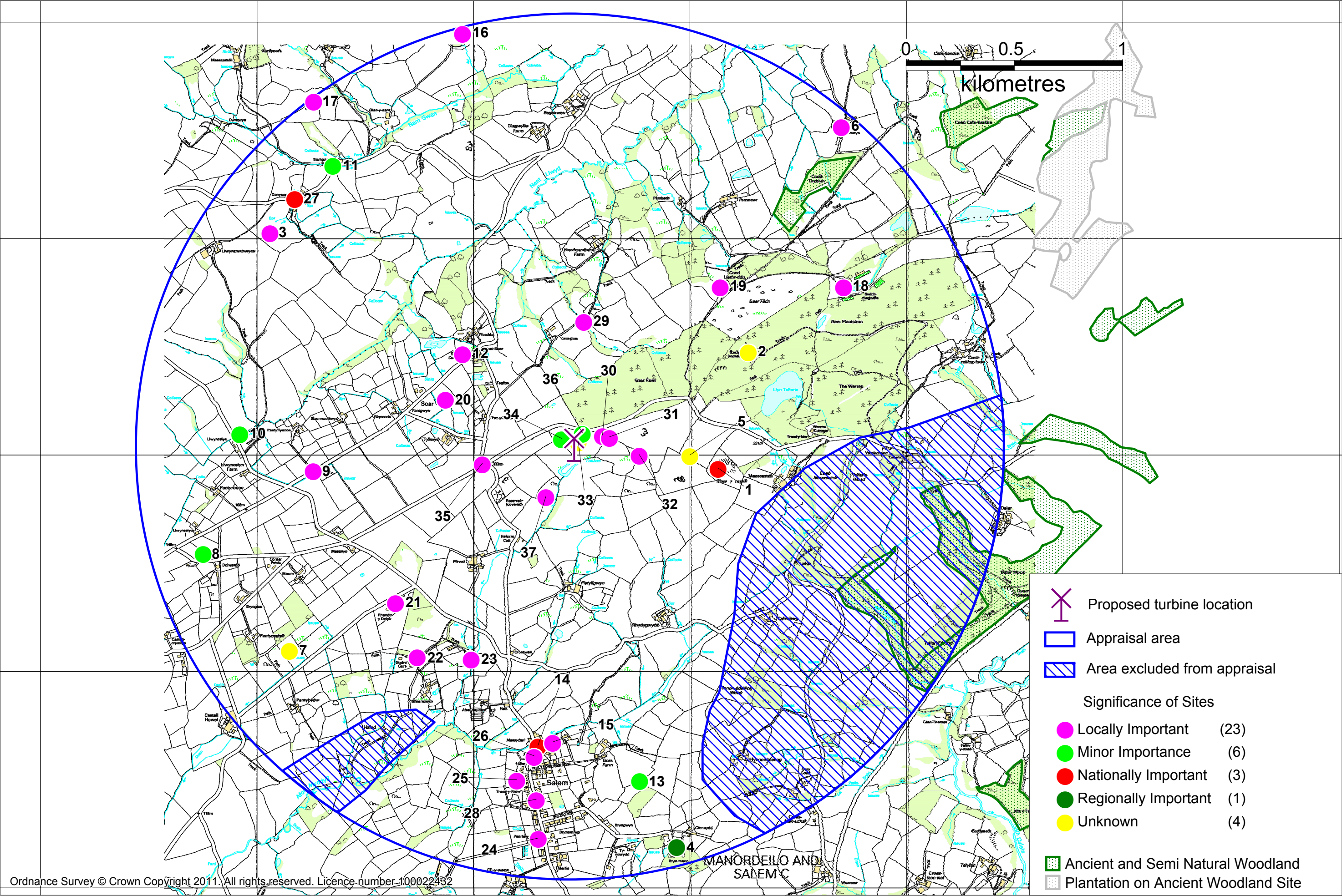


Figure 3: The 2km appraisal area showing significance of sites, labelled with Project ID number

6. Rhydygwydd: Historical overview

6.1 The land on which the proposed turbine would be sited appears to have been in an area of unenclosed moorland known as Mynydd Bach Ffair at the time the Llannon map sheet of the Ordnance Survey Original Surveyors Drawing, which was surveyed in 1813.

6.2 The 1831 1" to 1 mile scale Ordnance Survey map shows that the land had by that time been enclosed, with the stone boundary wall (ID number 36) that now defines the northern side of the field parcel in which the turbine would stand appearing to be in place.

6.3 The Llandeilo Fawr parish tithe map of 1841 shows the field system here in detail. The field parcel in question formed the eastern half of a larger field named *Y Bank* by the tithe schedule. The land was at that time part of the farmstead of Cwm Ceiliog, a holding on the Taliaris estate, nearly 2km to the east-northeast of *Y Bank*.

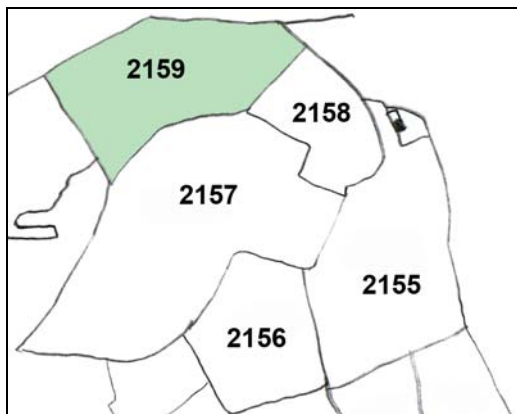


Figure 4: Land at Y Bank (parcel 2159) as shown on the Llandeilo Fawr parish tithe map of 1841.

6.4 The 1888 1:2500 Ordnance Survey map shows the field system had developed further and the large field parcel at *Y Bank* had been divided into two fields, as at present, by the addition of a boundary bank. This bank survives in the modern landscape, just to the west of the proposed turbine site, but it has not been maintained as an effective division between the two field parcels for a considerable time and parts of it have fallen into a ruinous or denuded state.

6.5 The field system shown at *Y Bank* on late 19th and early 20th century maps, including the field in which the proposed turbine would stand, has undergone relatively few changes during the past century and a half, although there has been a trend to maintain the perimeter or holding boundary whilst leaving some internal boundaries unfenced to permit the passage of stock freely from field to field.

6.6 One of the most notable changes has been the creation of an entrance into the field through the boundary wall (ID number 36) during the 20th century and the creation of a fenced enclosure just inside the gateway. This has had a minor impact on the field system however and the essential elements of this 19th century field system are still recognisable today.

7. Rhydygwydd: Proposed turbine site

7.1 The proposed turbine at Rhydygwydd is to be located at SN6244628039 in a pasture field. The route and character of the associated cable trench has not been determined at present, although it is likely to carry the cable 2km to the south-southeast to the nearest three-phase electricity line. A new access track will be created, the present gateway being widened to facilitate the entry of vehicles into the field.

7.2 When the field and its environs were visited in January 2014, an assessment was made of the intervisibility of key monuments in the local landscape with the proposed turbine site. This assessment was undertaken on a dry day and in good light.

8. Impact Assessment

8.1 Within the revised area a total of 37 sites were recorded in the appraisal database.

8.2 The Direct and Indirect impact on each site was assessed taking into account both physical and non-physical impacts. Each impact was assessed within the scale Very Low, Low, Moderate, High and Very High, taken into account the significance of the site and the nature of the impact. A full table is found in Appendix A but a summary is tabulated in Table 1 below and illustrated in Figure 5.

8.3 As Table 1 and Appendix A show, no recorded historic assets within the area of the appraisal were determined to be exposed to any significant impact from the proposed turbine development. (Details of the appraisal for direct and indirect impact for each of the sites in Table 1 can be found in Appendix A).

8.4 An examination of the proposed development site identified a single feature of possible archaeological interest. This was a low, earth mound (ID number 33). The land was under pasture with very little exposure of the underlying soil surface.

8.4.1 An archaeological evaluation was subsequently undertaken on this mound and it was shown to be a buried stone cairn.

8.5 A new access track would be created via an existing gateway, which would be widened for ease of entry into the field. The access track, as originally proposed, would have passed very close to cairn ID number 33. Mitigation has been undertaken to reposition the access track and an associated hardstanding area. A buffer zone and plans to fence of the cairn are proposed to ensure the cairn will not be damaged by vehicles or machinery during construction.

8.6 The exact route and nature of the cable trench has not been determined at the time this appraisal was undertaken. An assessment of impacts on the historic environment and any archaeological mitigation would have to be determined at a later date as part of a separate proposal.

Table 1: Impact on sites within the appraisal area around Rhydygwydd proposed turbine site

ID Number	Site Name	Site Type	Level of Impact
35	TY LLWYD	BOUNDARY BANK	High
33	Y BANC	CAIRN	Moderate
30	TY'RLAN?	COTTAGE	Low
32	GLAN BANC YR EITHIN	COTTAGE	Low
34	Y BANC	QUARRY	Low
36	Y BANC	WALL	Low
1	MAES Y CASTELL	DEFENDED ENCLOSURE	Very Low
13	PANT-Y-FFYNNON	WELL	Very Low
14	SALEM	CHAPEL	Very Low
24	PEN Y RHIW	COTTAGE	Very Low
25	SALEM;HEOL GALED	VILLAGE	Very Low
31	MAES Y CWAR	COTTAGE	Very Low
37	BLACK SWAN	COTTAGE	Very Low
2	GAER FAWR;GAER FACH	DEFENDED ENCLOSURE	None
3	CAPEL LLANCEINWYRYF;ST CAIN THE VIRGIN'S	CHAPEL	None
4	BRYNMAEN FRIENDS BURIAL GROUND	CEMETERY	None
5	LLYN TALIARIS	STONE CIRCLE	None
6	TIRCELYN	LONGHOUSE	None
7	PANT Y CASTELL	DEFENDED ENCLOSURE?	None
8	PANT-Y-FFYNNON	WELL	None
9	TALIARIS WELSH INDEPENDENT SUNDAY SCHOOL	SUNDAY SCHOOL	None
10	PANT-Y-FFYNNON	WELL	None
11	PONT-GAREG	BRIDGE	None
12	CAPEL SOAR	CHAPEL	None
15	SALEM	SCHOOL	None
16	CWM-Y-GIGFRAN	COUNTRY HOUSE	None
17	LLETTY FINON	COTTAGE	None
18	BWLCH RAGODFA	COTTAGE	None
19	LLETHR-DDU?	COTTAGE	None
20	FFYNNON-WEN	COTTAGE	None
21	RHANDIR Y DELYN	COTTAGE	None
22	GODRE'R GORS	COTTAGE	None
23	GLAN Y NANT	COTTAGE	None
26	ANGEL INN	PUBLIC HOUSE	None
27	DANYCAPEL	FARMHOUSE	None
28	TROED-Y-RHIW COTTAGE	COTTAGE	None
29	TY-UCHAF	COTTAGE	None

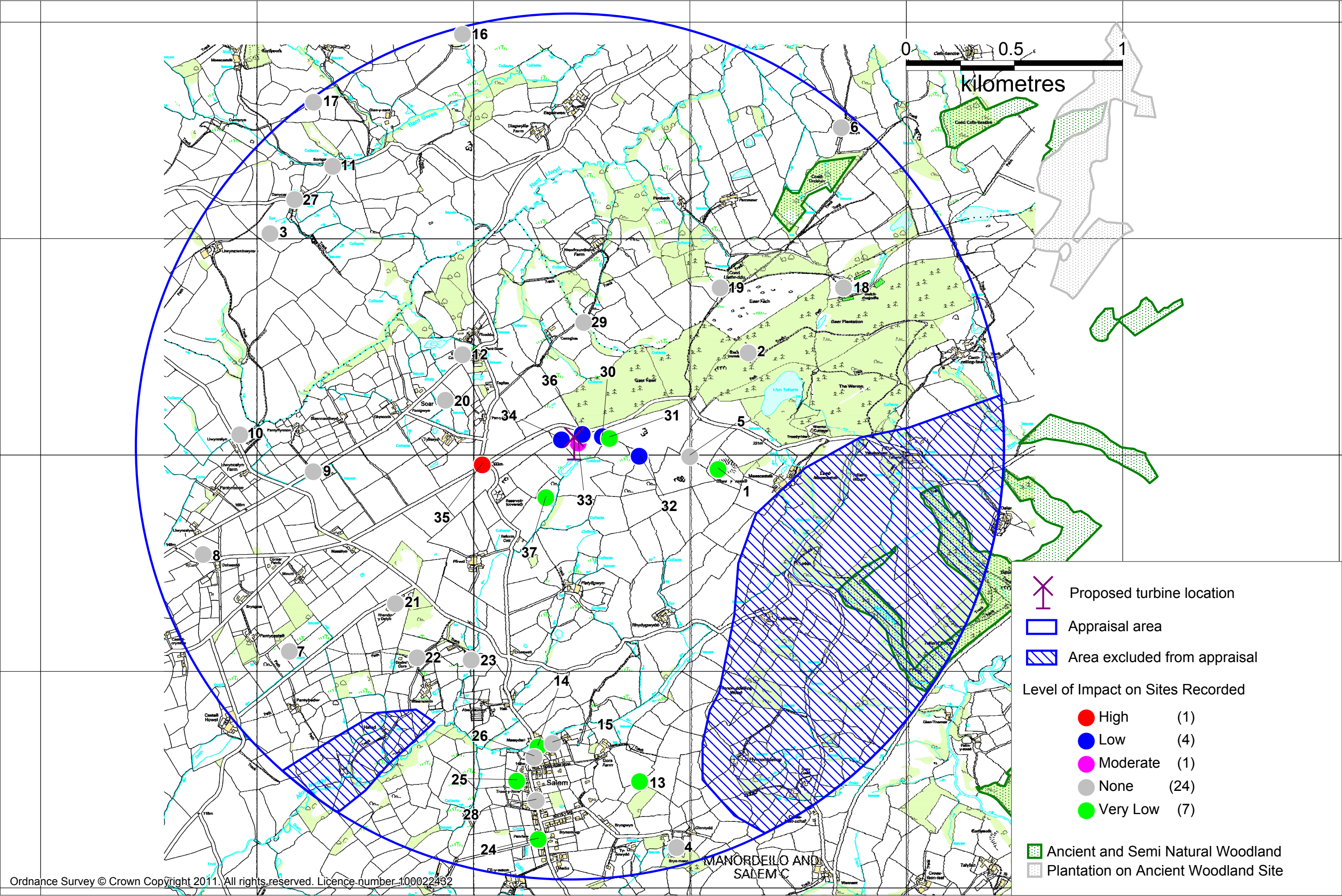


Figure 5: The 2km appraisal area showing level of impact on sites recorded, labelled with Project ID number

9. Historic Landscape Aspects Relating to the Rhydygwydd Proposed Turbine

9.1 The following aspects of the historic environment around the Rhydygwydd proposed turbine site have also been considered by this appraisal, as required by in the generic brief used by the Dyfed Archaeological Trust Heritage Management Section (DAT, HM, Undated);

9.2 Scheduled Ancient Monuments in their settings

There is one Scheduled Ancient Monument within the revised appraisal area, see Table 2. This is the Iron Age Defended Enclosure at Maes y Castell, which would largely be screened from views of the turbine, although the top of the turbine may be visible from parts of the site. There would be no impact on the setting of the monument.

SAM Number	ID Number	PRN	Site Name	Site Type	Level of Impact
CM149	1	834	MAES Y CASTELL	DEFENDED ENCLOSURE	Very Low

Table 2: Impacts on Scheduled Ancient Monuments

9.3 Previously Recorded Non-scheduled Ancient Monuments in their settings

A small number of historic assets in the revised appraisal area are thought likely to experience a Very Low indirect, visual impact. This is due to their being intervisible with the proposed turbine over distance, but in no case would their setting be affected by the development. These sites are listed in Table 3 below. Potential impacts on Non-scheduled Ancient Monuments are included in Appendix A and Table 3. The significance of Non-scheduled Ancient Monuments is addressed in Appendix C.

ID Number	Site Name	Site Type	Level of Impact
13	PANT-Y-FFYNNON	WELL	Very Low
14	SALEM	CHAPEL	Very Low
24	PEN Y RHIW	COTTAGE	Very Low
25	SALEM;HEOL GALED	VILLAGE	Very Low

Table 3: Impacts on Non-scheduled Ancient Monuments

9.4 Newly identified sites of historic importance

Eight newly recorded sites of historic importance were noted for this appraisal at or near the turbine site (see Table 4). The details of these sites are included in Appendices A, B & C.

ID Number	Site Name	Site Type	Level of Impact
30	TY'RLAN?	COTTAGE	Low
31	MAES Y CWAR	COTTAGE	Very Low
32	GLAN BANC YR EITHIN	COTTAGE	Low
33	Y BANC	CAIRN	Moderate
34	Y BANC	QUARRY	Low
35	TY LLWYD	BOUNDARY BANK	High
36	Y BANC	WALL	Low
37	BLACK SWAN	COTTAGE	Very Low

Table 4: Impacts on Newly Recorded Sites of Historic Importance

9.5 Listed Buildings in their settings

There are three Listed Buildings within the revised appraisal area. Only one of these, Salem Chapel (ID number 14) is thought likely to experience a Very Low, indirect visual impact from the proposed turbine, although there would be no impact on the setting of the building. See Table 5.

ID Number	Site Name	Site Type	Level of Impact
14	SALEM	CHAPEL	Very Low
4	BRYNMAEN FRIENDS BURIAL GROUND	CEMETERY	None
27	DANYCAPEL	FARMHOUSE	None

Table 5: Impacts on Listed Buildings

9.6 Non-statutory buildings of local importance

No non-statutory buildings of local importance included on a local list were identified as being affected by the proposed development.

9.7 Registered Parks & Gardens and their essential settings.

There is one Registered Park and Garden within the revised study area. This is the Taliaris parkland and pleasure gardens which is recorded in the Register as PGW(Dy)13(CAM). None of the land within the Registered Park & Garden would be intervisible with the proposed turbine.

9.8 Registered Historic Landscapes

The development site does not lie in a Registered Historic Landscape.

9.9 Non-registered Historic Landscapes

There are no identified non-registered Historic Landscapes within the revised study area.

9.10 LANDMAP and landscape characterisation information

The proposed turbine would stand in the extensive Llanfynydd LANDMAP Historic Landscape Aspect Area (CRMRTL42450), which covers a varied rural landscape to the north of the Tywi valley. It has a High overall evaluation. The proposed development would not impact on the essential character of the area.

9.11 Conservation Area

There are no Conservation Areas within the revised study area.

9.12 Tir Gofal interests or requirements

No Tir Gofal interests were identified.

9.13 Buried archaeological potential

The initial examination of the proposed development site identified a single feature of possible archaeological interest. This was a low, earth mound (ID number 33). An archaeological evaluation subsequently demonstrated that the mound was in fact a grassed-over, stone cairn. The date and purpose of the cairn were not established by the evaluation. It is not known whether any similar or related features are present within the development area, but this must be considered to be a possibility. ID number 33 was an ephemeral surface feature and its true character was only revealed during the evaluation.

9.14 Palaeoenvironmental potential

No palaeoenvironmental potential was identified at the Rhydygwydd turbine site. It is situated in a well-drained pasture field.

9.15 Hedgerows and field patterns

The proposed development would be located in a pasture field, which was enclosed in its present form during the second or third decade of the 19th century. The proposed development will not change the character of the post medieval field system or have any effect on any field boundary banks.

9.16 Ancient woodland

There are two Ancient and Semi-natural Woodlands within the revised appraisal area. Coed Tir Celyn lies 1.4km to the northeast. Taliaris Wood lies 1.4km to the east-southeast. Neither would be affected by the proposed turbine.

9.17 Place-names

There are no significant place-names in close association with the proposed development site.

9.18 Cumulative impact

No other wind turbines were noted in the immediate landscape around the proposed Rhydygwydd turbine site. The wind farm at Mynydd y Betws could be seen on the distant horizon, over 18km away.

9.19 National Park

The western edge of the Brecon Beacons National Park lies 5.5km to the southeast of the proposed turbine site.

10. Evaluation of Mound ID number 33

10.1 The initial appraisal identified a High Direct and Indirect impact on mound ID number 33. As the result of discussions with Seren Energy to explore options to relocate the turbine further away from the mound, it was agreed that a limited evaluation should be undertaken to establish whether the grassed-over mound represented an archaeological feature.

10.2 The evaluation was undertaken on March 4th, 2014. A 2 metre x 0.75 metre evaluation trench was opened. It was found that the grass cover was thin and immediately below the surface the stones of a small, man-made cairn were revealed. It is difficult to be certain of the dimensions of the cairn, most of which remained buried, but was thought likely that it would be up to 4 metres in diameter.

10.3 Having established the existence of an archaeological feature, the evaluation trench was backfilled. It was not the intention of the evaluation to establish the purpose or date of the cairn, merely to establish that it was an archaeological feature.

10.4 A separate report is being prepared for Seren Energy, fully documenting the evaluation (Trysor, 2014).

10.5 Having established the existence of the cairn, Seren Energy have subsequently amended the design of the access track and hardstanding area for the turbine in order to ensure that the feature will be avoided. It would be fenced off during the construction phase to avoid unintended damage by vehicles or machinery.



Plate 1: The stone cairn (ID number 33) revealed in the evaluation trench

11. Conclusion

11.1 One feature has been assessed by this appraisal as likely to experience a High, direct impact from the proposed development. This is a post-medieval field boundary bank (ID number 35) which will have a section removed to facilitate access.

11.2 A cairn of unknown date (ID number 33), which has been identified by archaeological evaluation. Originally this feature was identified as a mound of unknown origin, which would have been subject to a High, direct impact due to its proximity to the proposed access track and hardstanding area for the turbine. Following the recommendations arising from an archaeological evaluation of the feature, which was shown to be a cairn, the developer has amended the site plan to avoid damaging this feature during the construction phase. This will include a 7 metre buffer zone around the cairn, which will be fenced off during construction. This mitigation would reduce the impact from development to a Moderate, indirect, visual impact.

11.3 One historic asset, a boundary wall (ID number 36) would be exposed to a Low direct, physical impact, as a section would be removed to widen the gateway giving access into the field. The impact is reduced as part of the wall was removed during the 20th century to create the present access point into the field, and therefore most of the section to be removed, to the east of the present gateway, has been disturbed and is not in good condition.

11.3.1 The section of boundary wall (ID number 36) to be removed to widen the gateway should be dismantled with care and the ends of the wall either side of the gateway finished neatly to avoid future decay.

11.4 Only one Scheduled Ancient Monument is found within the appraisal area, the Maes y Castell Defended Enclosure (ID number 1), which would experience a Very Low indirect, visual impact, based on the visibility of the turbine at distance. Its setting would not be affected by the development.

11.5 Of the three Listed Buildings within the appraisal area, only one, Salem Chapel (ID number 14) would experience a Very Low indirect, visual impact, based on the visibility of the turbine at distance. Its setting would not be affected by the development.

11.6 A further 3 historic assets would experience a Low indirect, visual impact and 5 other sites would experience a Very Low indirect, visual impact, based on the visibility of the turbine at distance. The settings of these sites would not be compromised by the development.

12. Reporting

12.1 Copies of this report will be provided to the client and the Regional Historic Environment Record.

13. References

13.1 Map sources

Ordnance Survey, 1813, 2" to 1 mile Original Surveyors drawing, Llannon Sheet

Ordnance Survey, 1831, 1" to 1 Mile

Ordnance Survey, 1888, 1:2500, 1st edition

Ordnance Survey, 1906, 1:2500 2nd edition

Llandeilo Fawr parish tithe map and schedule, 1841

13.2 Web-based materials

English Heritage, 2011, *The Setting of Heritage Assets*

RCAHMW, Historic Wales Portal

13.3 Published sources

Cadw, 2011, *Conservation Principles for the sustainable management of the historic environment of Wales*,

Cadw & CCW, 2007, *Guide to the Good Practice on using the Register of Landscapes of Historic Interest in Wales in the planning and development process*.

Welsh Office, 1996, *Planning and the Historic Environment: Archaeology* Welsh Office Circular 60/96

13.4 Unpublished sources

Dyfed Archaeological Trust, Historic Environment Record

DAT HM, Undated, *Generic Brief for the preparation of an historic environment appraisal*

Trysor, 2013, *Specification for an Historic Environment Appraisal at Rhydygwydd, Taliaris, Carmarthenshire*

Trysor, 2014, *Evaluation of Earthwork Feature at Rhydygwydd, Taliaris, Carmarthenshire*.

Jenny Hall & Paul Sambrook
Trysor,
April 2014

Appendix A: Rhydygwydd Impacts

ID number: 1 MAES Y CASTELL DEFENDED ENCLOSURE
Is there a Direct Impact: No
Is there an Indirect Impact: Yes Intervisibility
Overall Impact: Very Low
 The top of the proposed turbine may be visible, 630m to the west of the enclosure, Higher ground and hedgerows between the two sites would largely screen the view from the monument to the west however.

=====

ID number: 2 GAER FAWR;GAER FACH DEFENDED ENCLOSURE
Is there a Direct Impact: No
Is there an Indirect Impact: No
Overall Impact: None
 This damaged enclosure is hidden in a conifer plantation and the proposed turbine would not be visible from the site under the present tree cover.

=====

ID number: 3 CAPEL CHAPEL
 LLANCEINWYRYF;ST CAIN
 THE VIRGIN'S
Is there a Direct Impact: No
Is there an Indirect Impact: No
Overall Impact: None
 The site of this chapel has not been positively identified and it is currently only known through association with two neighbouring placenames - Danycafel and Llwyn cynhwyr.

=====

ID number: 4 BRYNMAEN FRIENDS CEMETERY
 BURIAL GROUND
Is there a Direct Impact: No
Is there an Indirect Impact: No
Overall Impact: None
 The proposed turbine would not be visible from this location as mature trees screen views northwards.

=====

ID number: 5 LLYN TALIAVIS STONE CIRCLE
Is there a Direct Impact: No
Is there an Indirect Impact: No
Overall Impact: None
 The location of this putative stone circle has not been fixed and its existence remains unproven, despite antiquarian references.

=====

ID number:	6	TIRCELYN	LONGHOUSE
	<i>Is there a Direct Impact:</i>	No	
	<i>Is there an Indirect Impact:</i>	No	
Overall Impact:	None		The proposed turbine is unlikely to be visible from this location. The house faces southeast, the turbine is to the southwest, with farm buildings close to the house blocking the view in that direction.
=====			
ID number:	7	PANT Y CASTELL	DEFENDED ENCLOSURE?
	<i>Is there a Direct Impact:</i>	No	
	<i>Is there an Indirect Impact:</i>	No	
Overall Impact:	None		This site is a cropmark seen on a 1940s aerial photograph. It remains unverified and the site has become overgrown in recent times making assessment impossible.
=====			
ID number:	8	PANT-Y-FFYNNON	WELL
	<i>Is there a Direct Impact:</i>	No	
	<i>Is there an Indirect Impact:</i>	No	
Overall Impact:	None		The proposed turbine would not be visible from this location as the view to the east-northeast is blocked by deciduous trees.
=====			
ID number:	9	TALIARIS WELSH INDEPENDENT SUNDAY SCHOOL	SUNDAY SCHOOL
	<i>Is there a Direct Impact:</i>	No	
	<i>Is there an Indirect Impact:</i>	No	
Overall Impact:	None		The proposed turbine would not be visible from this location as the Sunday School is now surrounded by trees which block views to the east.
=====			
ID number:	10	PANT-Y-FFYNNON	WELL
	<i>Is there a Direct Impact:</i>	No	
	<i>Is there an Indirect Impact:</i>	No	
Overall Impact:	None		There are no archaeological features associated with this "ffynnon" placename.
=====			
ID number:	11	PONT-GAREG	BRIDGE
	<i>Is there a Direct Impact:</i>	No	
	<i>Is there an Indirect Impact:</i>	No	
Overall Impact:	None		The proposed turbine would not be visible from this location.
=====			

ID number: 12 CAPEL SOAR CHAPEL
Is there a Direct Impact: No
Is there an Indirect Impact: No
Overall Impact: None

The proposed turbine would not be visible from this location as mature trees to the south of the building would block the view towards the turbine.

=====

ID number: 13 PANT-Y-FFYNNON WELL
Is there a Direct Impact: No
Is there an Indirect Impact: Yes Intervisibility
Overall Impact: Very Low

It is likely that the proposed turbine would be visible from this location but at distance and with no impact of significance on the well site.

=====

ID number: 14 SALEM CHAPEL
Is there a Direct Impact: No
Is there an Indirect Impact: Yes Intervisibility
Overall Impact: Very Low

It is possible that the top of proposed turbine would just be visible c.1.4km to the north, but the development would have no impact on the setting of the chapel.

=====

ID number: 15 SALEM SCHOOL
Is there a Direct Impact: No
Is there an Indirect Impact: No
Overall Impact: None

The proposed turbine would not be visible from this location as mature trees to the rear of the property block the view northwards where the development would occur.

=====

ID number: 16 CWM-Y-GIGFRAN;CWMGIG FRAN COUNTRY HOUSE
Is there a Direct Impact: No
Is there an Indirect Impact: No
Overall Impact: None

The proposed turbine would not be visible from this location as the ruined mansion is now overgrown and hidden in woodland.

ID number:	17	LLETTY FINON	COTTAGE
	<i>Is there a Direct Impact:</i>	No	
	<i>Is there an Indirect Impact:</i>	No	
Overall Impact:	None		This ruined cottage is surrounded by mature deciduous trees which would block views towards the proposed turbine, which would stand nearly 2km to the southeast.
=====			
ID number:	18	BWLCH RAGODFA	COTTAGE
	<i>Is there a Direct Impact:</i>	No	
	<i>Is there an Indirect Impact:</i>	No	
Overall Impact:	None		The proposed turbine would not be visible from this location as higher ground lies between the two sites.
=====			
ID number:	19	LLETHR-DDU?	COTTAGE
	<i>Is there a Direct Impact:</i>	No	
	<i>Is there an Indirect Impact:</i>	No	
Overall Impact:	None		The proposed turbine would not be visible from this location as the long-ruined cottage site is hidden in mature deciduous woodland and no views would be possible of the development.
=====			
ID number:	20	FFYNNON-WEN	COTTAGE
	<i>Is there a Direct Impact:</i>	No	
	<i>Is there an Indirect Impact:</i>	No	
Overall Impact:	None		The proposed turbine would not be visible from this location as the ruined cottage is hidden in a stand of mature deciduous trees and there would be no view towards the turbine.
=====			
ID number:	21	RHANDIR Y DELYN	COTTAGE
	<i>Is there a Direct Impact:</i>	No	
	<i>Is there an Indirect Impact:</i>	No	
Overall Impact:	None		The proposed turbine would not be visible from the former cottage as it is in a wooded parcel with a larger wooded area screening views to the northeast.
=====			
ID number:	22	GODRE'R GORS	COTTAGE
	<i>Is there a Direct Impact:</i>	No	
	<i>Is there an Indirect Impact:</i>	No	
Overall Impact:	None		The cottage no longer stands and its site is hidden in woodland with no views towards the proposed turbine site.
=====			

ID number: 23 GLAN Y NANT COTTAGE
Is there a Direct Impact: No
Is there an Indirect Impact: No
Overall Impact: None A modern house now stands on the site of this post medieval cottage.

=====

ID number: 24 PEN Y RHIW COTTAGE
Is there a Direct Impact: No
Is there an Indirect Impact: Yes Intervisibility
Overall Impact: Very Low The top of the proposed turbine would be visible from Penrhiw, 1.8km to the north, but the development would have no impact on the setting of the house.

=====

ID number: 25 SALEM;HEOL GALED VILLAGE
Is there a Direct Impact: No
Is there an Indirect Impact: Yes Intervisibility
Overall Impact: Very Low Views of the top of the proposed turbine, between 1.4km and 2km to the north may be possible from some parts of the village, but this will not impact significantly on historic buildings or affect the setting of the settlement.

=====

ID number: 26 ANGEL INN PUBLIC HOUSE
Is there a Direct Impact: No
Is there an Indirect Impact: No
Overall Impact: None There would be no view towards the proposed turbine from the pub as the neighbouring chapel would interrupt the view northwards.

=====

ID number: 27 DANYCAPEL (FORMER FARMHOUSE), DANYCAPEL FARMHOUSE
Is there a Direct Impact: No
Is there an Indirect Impact: No
Overall Impact: None The proposed turbine is unlikely to be visible from this dwelling as mature deciduous trees in front of the house block the view to the southeast.

=====

ID number: 28 TROED-Y-RHIW COTTAGE COTTAGE
Is there a Direct Impact: No
Is there an Indirect Impact: No
Overall Impact: None

The proposed turbine would not be visible from this cottage as trees and buildings screen views to the north, where the development would take place.

=====

ID number: 29 TY-UCHAF COTTAGE
Is there a Direct Impact: No
Is there an Indirect Impact: No
Overall Impact: None

The proposed turbine would not be visible from this location as the long-ruined cottage site is hidden in mature deciduous woodland and no views would be possible of the development.

=====

ID number: 30 TY'RLAN? COTTAGE
Is there a Direct Impact: No
Is there an Indirect Impact: Yes
Overall Impact: Low

Intervisibility
The proposed turbine, 160m to the west-southwest, would be visible from this location. The development would have no physical impact on the cottage site or interfere with its setting.

=====

ID number: 31 MAES Y CWAR COTTAGE
Is there a Direct Impact: No
Is there an Indirect Impact: Yes
Overall Impact: Very Low

Intervisibility
The proposed turbine, 200m to the west-southwest, would be visible from this location, though trees would screen the view to a large extent. The development would have no physical impact on the cottage site or interfere with its setting.

=====

ID number: 32 GLAN BANC YR EITHIN COTTAGE
Is there a Direct Impact: No
Is there an Indirect Impact: Yes
Overall Impact: Low

Intervisibility
The proposed turbine, 330m to the west-northwest, would be visible from this location. The development would have no physical impact on the cottage site or interfere with its setting.

=====

ID number:	33	Y BANC	CAIRN
	Is there a Direct Impact:	No	This feature will be fenced off to avoid unintended damage during construction
	Is there an Indirect Impact:	Yes	Intervisibility
Overall Impact:	Moderate		This slight feature could easily be damaged or destroyed during the construction phase as it would be very close to the proposed access track to the turbine site.
=====			
ID number:	34	Y BANC	QUARRY
	Is there a Direct Impact:	No	
	Is there an Indirect Impact:	Yes	Intervisibility
Overall Impact:	Low		The proposed turbine would be located c.40m southeast of this minor quarry working. The development would not have a direct impact on the feature.
=====			
ID number:	35	TY LLWYD	BOUNDARY BANK (EARTHWORK)
	Is there a Direct Impact:	Yes	A short section of this bank will be removed to create temporary access associated with a wind turbine proposed for erection at neighbouring Rhydygwydd farm
	Is there an Indirect Impact:	Yes	Intervisibility
Overall Impact:	High		A section of the bank in the eastern corner of the field, c.15m in total, will be removed to create a temporary storage and access area for wind turbine components for neighbouring Rhydygwydd farm.
=====			
ID number:	36	Y BANC	WALL
	Is there a Direct Impact:	Yes	A short section of this wall would be removed, at an existing gateway, to widen the entrance and give access for wind turbine construction
	Is there an Indirect Impact:	Yes	Intervisibility
Overall Impact:	Low		The existing gateway has been created in the past by knock a gap in the wall. The condition of the wall at this point is not good and widening the entrance would not significantly detract from the wall, of which better sections survive.
=====			
ID number:	37	BLACK SWAN	COTTAGE
	Is there a Direct Impact:	No	
	Is there an Indirect Impact:	Yes	Intervisibility
Overall Impact:	Very Low		This cottage stood 260m south-southwest of the proposed turbine site. The cottage no longer exists as a feature in the landscape and its site is surrounded by mature trees. The turbine would have a minimal, visual impact on the site.

Appendix B: Written Descriptions Of Newly Recorded Archaeological Sites

ID number: 30 TY'RLAN? COTTAGE
HER PRN: **NMR NPRN:** 0
NGR: SN6259628092 Grid reference taken at centre of site
Broadclass: Domestic
Period: Post Medieval
Form: Building **Condition:** Damaged
Site Status: **SAM number:** **LB number:** **grade:**
Description: A cottage is shown at this location on the 1 inch to 1 mile Ordnance Survey map of 1831. It might correspond with a dwelling known as Ty'r lan named on the 1841 Llandeilo Fawr parish census. The cottage is shown as an occupied, or roofed, building on the 1888 and 1906 1:2500 Ordnance Survey maps, but fell into ruin during the 20th century. In 2014 only the stone wall bases of the small building survived, showing that the building measured only 6.5m by 5m.
Rarity: Common
Reference: Trysor
Documentation:
Group Value: None
Evidential Value: Stone foundations survive
Historical Value: None
Aesthetic Value: None
Communal Value: None
Significance: Locally Important

=====

ID number: 31 MAES Y CWAR COTTAGE
HER PRN: **NMR NPRN:** 0
NGR: SN6262828084 Grid reference taken at centre of site
Broadclass: Domestic
Period: Post Medieval
Form: Building **Condition:** Destroyed
Site Status: **SAM number:** **LB number:** **grade:**
Description: This cottage does not appear on the 1 inch to 1 mile Ordnance Survey map of 1831, though may correspond with a cottage named as Maescwarau on the 1841 Llandeilo Fawr parish census. It is named and shown as an occupied dwelling on the 1888 1:2500 scale Ordnance Survey Map, but is listed as an empty property by the 1901 parish census and shown as an abandoned site on the 1906 1:2500 OS map. By the 21st century, only the grassed over wall bases of the long ruined cottage survived in a pasture field.
Rarity: Common
Reference: Trysor
Documentation:
Group Value: None
Evidential Value: Stone foundations survive
Historical Value: None
Aesthetic Value: None
Communal Value: None
Significance: Locally Important

ID number: 32 GLAN BANC YR EITHIN COTTAGE
HER PRN: NMR NPRN: 0
NGR: SN6276628002 Grid reference taken at centre of site
Broadclass: Domestic
Period: Post Medieval
Form: Building **Condition:** Near Destroyed
Site Status: **SAM number:** **LB number:** **grade:**
Description: An unnamed cottage is shown in a field parcel known as Glan Banc yr Eithin on the 1841 Llandeilo Fawr parish tithe map. It does not appear on the 1 inch to 1 mile Ordnance Survey map of 1831. As it is not named it cannot be traced in 19th century census returns. By the time of the 1888 1:2500 Ordnance Survey map, the house had disappeared and little trace of it survived into the 21st century.
Rarity: Common
Reference: Trysor
Documentation:
Group Value: None
Evidential Value: Historic mapping
Historical Value: None
Aesthetic Value: None
Communal Value: None
Significance: Locally Important

=====

ID number: 33 Y BANC CAIRN
HER PRN: NMR NPRN: 0
NGR: SN6248528063 Grid reference taken at centre of site
Broadclass: Monument <By Form>
Period: Unknown
Form: Earthwork **Condition:** Damaged
Site Status: **SAM number:** **LB number:** **grade:**
Description: A low earth mound, with occasional stone protruding through the grass cover. It measures About 4 metres in diameter. It is most notable on its south and southwest sides, where it is up to 0.5 metres high. Its origins are not clear. An evaluation trench dug in March 2014 showed that the feature is in fact a buried stone cairn, although the date and purpose of the cairn are not known.
Rarity: Not rare
Reference: Trysor
Documentation:
Group Value: Unknown
Evidential Value: Buried stone cairn
Historical Value: None
Aesthetic Value: None
Communal Value: None
Significance: Unknown

ID number: 34 Y BANC QUARRY

HER PRN: **NMR NPRN:** 0

NGR: SN6240728077 Grid reference taken at centre of site

Broadclass: Industrial

Period: Post Medieval

Form: Earthwork **Condition:** Intact

Site Status: **SAM number:** **LB number:** **grade:**

Description: A disused sandstone quarry, presumably of 19th century date, but not shown on any Ordnance Survey map. The stone would appear to have been used to construct the field boundary wall to the north. The quarry measures about 20 metres in length, by 7 metres wide and 2 metres deep.

Rarity: Common

Reference: Trysor

Documentation:

Group Value: None

Evidential Value: Disused quarry pit

Historical Value: None

Aesthetic Value: None

Communal Value: None

Significance: Minor Importance

ID number: 35 TY LLWYD BOUNDARY BANK (EARTHWORK)

HER PRN: **NMR NPRN:** 0

NGR: SN6204127962 Grid reference taken at centre of site

Broadclass: Agriculture and Subsistence

Period: Post Medieval

Form: Earthwork **Condition:** Intact

Site Status: **SAM number:** **LB number:** **grade:**

Description: This field boundary consists of a low earth boundary bank, generally less than 1 metre high, topped with a mature hedgerow. It forms the boundary between a field on Tyllwyd farm and a minor rural road.

Rarity: Common

Reference: Trysor

Documentation:

Group Value: Part of field system on Ty Llwyd farm

Evidential Value: Standing earthwork bank with hedgerow

Historical Value: None

Aesthetic Value: None

Communal Value: None

Significance: Locally Important

ID number: 36 Y BANC WALL

HER PRN: **NMR NPRN:** 0

NGR: SN6250328103 Grid reference taken at centre of site

Broadclass: Agriculture and Subsistence

Period: Post Medieval

Form: Other Structure

Condition: Damaged

Site Status:

SAM number:

LB number:

grade:

Description: This dry stone field boundary wall was undoubtedly built by the Taliaris estate, probably in the early 19th century. It appears to be shown on the 1 inch to 1 mile Ordnance Survey map of 1831. It is not clear whether it is shown on the Original Surveyors Drawings of 1831, which show a similar boundary line, which on close scrutiny does not appear to follow quite the same line. The wall is of solid rubble-build, up to 1 metre high, with coping

stones

largely still in place. It can be followed for over 1km running west-southwest to east-northeast.

Rarity: Common

Reference: Trysor

Documentation:

Group Value: None

Evidential Value: Standing structure, some sections in poor repair

Historical Value: None

Aesthetic Value: None

Communal Value: None

Significance: Minor Importance

ID number: 37 BLACK SWAN COTTAGE

HER PRN: **NMR NPRN:** 0

NGR: SN6233527810 Grid reference taken at centre of site

Broadclass: Domestic

Period: Post Medieval

Form: Building

Condition: Near Destroyed

Site Status:

SAM number:

LB number:

grade:

Description: Black Swan cottage appears to be present on the Ordnance Surveyors Original Surveyors Drawings of 1813 and subsequent 19th century maps. At the time of the 1841 census returns for Llandeilo Fawr parish, it can be seen that Black Swan consisted of two dwellings, each occupied by a different family. It seems that the building is shown as an empty property on the 1906 1:2500 Ordnance Survey map. It had fallen into ruin and disappeared from the landscape by the fourth quarter of the 20th century and no building is shown at the location on the 1974 1:2500 Ordnance Survey map.

Rarity: Common

Reference: Trysor

Documentation:

Group Value: None

Evidential Value: Historic mapping

Historical Value: None

Aesthetic Value: None

Communal Value: None

Significance: Locally Important

Appendix C:

Site Appraisals Within Study Area

Rhydygwydd, Taliaris, Carmarthenshire, Historic Environment Appraisal

ID number: 1 MAES Y CASTELL DEFENDED
ENCLOSURE

HER PRN: 834 **NMR NPRN:**

NGR: SN63132794 Grid reference taken at centre of site

Broadclass: Domestic;Defence

Period: Iron Age

Form: Earthwork **Condition:** Damaged

Site Status: Scheduled Ancient Monument **SAM number:** CM149 **LB number:** **grade:**

Rarity: Not rare

Reference: Regional HER

Documentation:

Group Value: None

Evidential Value: Denuded earthwork site

Historical Value: Mentioned in archaeological sources

Aesthetic Value: None

Communal Value: None

Significance: Nationally Important

ID number: 2 GAER FAWR;GAER FACH DEFENDED
ENCLOSURE

HER PRN: 835 **NMR NPRN:** 304026

NGR: SN63272848 Grid reference taken at centre of site

Broadclass: Domestic;Defence

Period: Iron Age

Form: Earthwork **Condition:** Damaged

Site Status: **SAM number:** **LB number:** **grade:**

Rarity: Not rare

Reference: Regional HER; NMR

Documentation:

Group Value: None

Evidential Value: Ruined stone walling, overplanted with conifers

Historical Value: Mentioned in archaeological sources

Aesthetic Value: None

Communal Value: None

Significance: Unknown

ID number: 3 CAPEL LLANCEINWYRYF;ST CHAPEL
CAIN THE VIRGIN'S
HER PRN: 837 **NMR NPRN:**
NGR: SN61062903 Unknown
Broadclass: Religious Ritual and Funerary
Period: Medieval;Early Medieval
Form: Documents;Place-name **Condition:** Not Known
Site Status: **SAM number:** **LB number:** **grade:**
Rarity: Not common
Reference: Regional HER
Documentation:
Group Value: One of the grange chapels of Talley Abbey
Evidential Value: Documents only
Historical Value: Mentioned in historical sources
Aesthetic Value: None
Communal Value: None
Significance: Locally Important

ID number: 4 BRYNMAEN FRIENDS BURIAL CEMETERY
GROUND
HER PRN: 3407 **NMR NPRN:**
NGR: SN6293926193 Grid reference taken at centre of site
Broadclass: Religious Ritual and Funerary
Period: Post Medieval
Form: Documents;Other Structure **Condition:** Near Intact
Site Status: Listed Building **SAM number:** **LB number:** 3067
grade: II
Rarity: Not common
Reference: Cadw Listing Description
Documentation:
Group Value: Associated with the former Quaker meeting houses at Penybanc and New House, Maenordeilo
Evidential Value: Walls of burial ground survive
Historical Value: None
Aesthetic Value: None
Communal Value: Burial ground
Significance: Regionally Important

ID number: 5 LLYN TALIARIS STONE CIRCLE
HER PRN: 5974 **NMR NPRN:**
NGR: SN6328 Unknown
Broadclass: Religious Ritual and Funerary
Period: Neolithic;Bronze Age
Form: Documents **Condition:** Not Known
Site Status: **SAM number:** **LB number:** **grade:**
Rarity: Unknown
Reference: Regional HER
Documentation:
Group Value: None
Evidential Value: Documentary sources
Historical Value: Mentioned in antiquarian sources
Aesthetic Value: None
Communal Value: None
Significance: Unknown

ID number: 6 TIRCELYN LONGHOUSE
HER PRN: 6909 **NMR NPRN:** 17888
NGR: SN63702952 Grid reference taken at centre of site
Broadclass: Domestic
Period: Post Medieval
Form: Building **Condition:** Restored
Site Status: **SAM number:** **LB number:** **grade:**
Rarity: Not rare
Reference: Regional HER
Documentation:
Group Value: None
Evidential Value: Standing building
Historical Value: Cut away reconstruction drawing of the original longhouse created by RCAHMW
Aesthetic Value: None
Communal Value: None
Significance: Locally Important

ID number: 7 PANT Y CASTELL DEFENDED
ENCLOSURE?

HER PRN: 10222 **NMR NPRN:**

NGR: SN61152710 Grid reference taken at centre of site

Broadclass: Defence

Period: Roman;Prehistoric?;Iron Age?

Form: Cropmark **Condition:** Not Known

Site Status: **SAM number:** **LB number:** **grade:**

Rarity: Not rare

Reference: Regional HER

Documentation:

Group Value: None

Evidential Value: Possible cropmark site, not verified on the ground

Historical Value: None

Aesthetic Value: None

Communal Value: None

Significance: Unknown

ID number: 8 PANT-Y-FFYNNON WELL

HER PRN: 18116 **NMR NPRN:**

NGR: SN6075127547 Grid reference taken at centre of site

Broadclass: Water Supply and Drainage

Period: Post Medieval

Form: Other Structure **Condition:** Not Known

Site Status: **SAM number:** **LB number:** **grade:**

Rarity: Common

Reference: Regional HER

Documentation:

Group Value: None

Evidential Value: Historic mapping

Historical Value: None

Aesthetic Value: None

Communal Value: None

Significance: Minor Importance

Rhydygwydd, Taliaris, Carmarthenshire, Historic Environment Appraisal

ID number: 9 TALIARIS WELSH SUNDAY SCHOOL
INDEPENDENT SUNDAY
SCHOOL
HER PRN: 18120 **NMR NPRN:**
NGR: SN61262793 Grid reference taken at centre of site
Broadclass: Education
Period: Post Medieval
Form: Building **Condition:** Damaged
Site Status: **SAM number:** **LB number:** **grade:**
Rarity: Not rare
Reference: Regional HER; NMR
Documentation:
Group Value: None
Evidential Value: Derelict building now overgrown
Historical Value: None
Aesthetic Value: None
Communal Value: Former Sunday School
Significance: Locally Important

ID number: 10 PANT-Y-FFYNNON WELL
HER PRN: 18122 **NMR NPRN:**
NGR: SN60922810 Grid reference taken at centre of site
Broadclass: Water Supply and Drainage
Period: Post Medieval
Form: Landform **Condition:** Not Known
Site Status: **SAM number:** **LB number:** **grade:**
Rarity: Common
Reference: Regional HER
Documentation:
Group Value: None
Evidential Value: Place name only
Historical Value: None
Aesthetic Value: None
Communal Value: None
Significance: Minor Importance

ID number: 11 PONT-GAREG BRIDGE
HER PRN: 18123 **NMR NPRN:**
NGR: SN61352934 Grid reference taken at centre of site
Broadclass: Transport
Period: Post Medieval
Form: Other Structure **Condition:** Not Known
Site Status: **SAM number:** **LB number:** **grade:**
Rarity: Common
Reference: Regional HER
Documentation:
Group Value: None
Evidential Value: Possibly a place name as no bridge structure is evident here, rather a minor stream is piped beneath a road.
Historical Value: None
Aesthetic Value: None
Communal Value: None
Significance: Minor Importance

ID number: 12 CAPEL SOAR CHAPEL
HER PRN: 18124 **NMR NPRN:**
NGR: SN61952847
Broadclass: Religious Ritual and Funerary
Period: Post Medieval
Form: Building **Condition:** Converted
Site Status: **SAM number:** **LB number:** **grade:**
Rarity: Common
Reference: Regional HER
Documentation:
Group Value: None
Evidential Value: Former chapel now converted as part of a larger dwelling
Historical Value: None
Aesthetic Value: None
Communal Value: Former place of worship
Significance: Locally Important

ID number: 13 PANT-Y-FFYNNON WELL
HER PRN: 18126 **NMR NPRN:**
NGR: SN6276826498 Grid reference taken at centre of site
Broadclass: Water Supply and Drainage
Period: Post Medieval
Form: Other Structure **Condition:** Not Known
Site Status: **SAM number:** **LB number:** **grade:**
Rarity: Common
Reference: Regional HER
Documentation:
Group Value: None
Evidential Value: Historic mapping
Historical Value: None
Aesthetic Value: None
Communal Value: None
Significance: Minor Importance

ID number: 14 SALEM CHAPEL
HER PRN: 18127 **NMR NPRN:** 6347
NGR: SN6229826658 Grid reference taken at centre of site
Broadclass: Religious Ritual and Funerary
Period: Post Medieval
Form: Building **Condition:** Intact
Site Status: Listed Building **SAM number:** **LB number:** 15185
grade: II
Rarity: Common
Reference: Regional HER
Documentation:
Group Value: Historic building in Salem village
Evidential Value: Standing building, in use
Historical Value: None
Aesthetic Value: None
Communal Value: Place of Worship
Significance: Nationally Important

ID number: 15 SALEM SCHOOL
HER PRN: 18128 **NMR NPRN:**
NGR: SN6236626674 Grid reference taken at centre of site
Broadclass: Education
Period: Post Medieval
Form: Building **Condition:** Converted
Site Status: **SAM number:** **LB number:** **grade:**
Rarity: Common
Reference: Regional HER
Documentation:
Group Value: Historic building in Salem village
Evidential Value: Former 19th century school now converted for use as a dwelling
Historical Value: None
Aesthetic Value: None
Communal Value: Former village school
Significance: Locally Important

ID number: 16 CWM-Y-GIGFRAN;CWMGIGFRA COUNTRY HOUSE
 N
HER PRN: 22303 **NMR NPRN:** 17277
NGR: SN61952995 Grid reference taken at centre of site
Broadclass: Domestic
Period: Post Medieval
Form: Building **Condition:** Damaged
Site Status: **SAM number:** **LB number:** **grade:**
Rarity: Not common
Reference: Regional HER
Documentation:
Group Value: None
Evidential Value: Ruined building, now overgrown in woodland
Historical Value: None
Aesthetic Value: None
Communal Value: None
Significance: Locally Important

ID number: 17 LLETTY FINON COTTAGE
HER PRN: 22413 **NMR NPRN:**
NGR: SN6126229637 Grid reference taken at centre of site
Broadclass: Domestic
Period: Post Medieval
Form: Building **Condition:** Damaged
Site Status: **SAM number:** **LB number:** **grade:**
Rarity: Common
Reference: Regional HER
Documentation:
Group Value: None
Evidential Value: Ruin
Historical Value: None
Aesthetic Value: None
Communal Value: None
Significance: Locally Important

ID number: 18 BWLCH RAGODFA COTTAGE
HER PRN: 22416 **NMR NPRN:**
NGR: SN63712878 Grid reference taken at centre of site
Broadclass: Domestic
Period: Post Medieval
Form: Building **Condition:** Converted
Site Status: **SAM number:** **LB number:** **grade:**
Rarity: Common
Reference: Regional HER
Documentation:
Group Value: None
Evidential Value: Cottage appears to have been incorporated into a larger, modern dwelling
Historical Value: None
Aesthetic Value: None
Communal Value: None
Significance: Locally Important

ID number: 19 LLETHR-DDU? COTTAGE
HER PRN: 22417 **NMR NPRN:**
NGR: SN63142878 Grid reference taken at centre of site
Broadclass: Domestic
Period: Post Medieval
Form: Building **Condition:** Damaged
Site Status: **SAM number:** **LB number:** **grade:**
Rarity: Common
Reference: Regional HER
Documentation:
Group Value: None
Evidential Value: Historic mapping, abandoned by early 20th century
Historical Value: None
Aesthetic Value: None
Communal Value: None
Significance: Locally Important

ID number: 20 FFYNNON-WEN COTTAGE
HER PRN: 22418 **NMR NPRN:**
NGR: SN61872826 Grid reference taken at centre of site
Broadclass: Domestic
Period: Post Medieval
Form: Building **Condition:** Near Destroyed
Site Status: **SAM number:** **LB number:** **grade:**
Rarity: Common
Reference: Regional HER
Documentation:
Group Value: None
Evidential Value: Historic mapping, building now a ruin
Historical Value: None
Aesthetic Value: None
Communal Value: None
Significance: Locally Important

ID number: 21 RHANDIR Y DELYN COTTAGE
HER PRN: 22421 **NMR NPRN:**
NGR: SN61642732 Grid reference taken at centre of site
Broadclass: Domestic
Period: Post Medieval
Form: Building **Condition:** Near Destroyed
Site Status: **SAM number:** **LB number:** **grade:**
Rarity: Common
Reference: Regional HER
Documentation:
Group Value: None
Evidential Value: Ruined or replaced cottage now in garden area of modern house
Historical Value: None
Aesthetic Value: None
Communal Value: None
Significance: Locally Important

ID number: 22 GODRE'R GORS COTTAGE
HER PRN: 22422 **NMR NPRN:**
NGR: SN61742707 Grid reference taken at centre of site
Broadclass: Domestic
Period: Post Medieval
Form: Building **Condition:** Near Destroyed
Site Status: **SAM number:** **LB number:** **grade:**
Rarity: Common
Reference: Regional HER
Documentation:
Group Value: None
Evidential Value: Historic mapping
Historical Value: None
Aesthetic Value: None
Communal Value: None
Significance: Locally Important

ID number: 23 GLAN Y NANT COTTAGE
HER PRN: 22423 **NMR NPRN:**
NGR: SN61992706 Grid reference taken at centre of site
Broadclass: Domestic
Period: Post Medieval
Form: Building **Condition:** Destroyed
Site Status: **SAM number:** **LB number:** **grade:**
Rarity: Common
Reference: Regional HER
Documentation:
Group Value: None
Evidential Value: Historic mapping
Historical Value: None
Aesthetic Value: None
Communal Value: None
Significance: Locally Important

ID number: 24 PEN Y RHIW COTTAGE
HER PRN: 22425 **NMR NPRN:**
NGR: SN62302623 Grid reference taken at centre of site
Broadclass: Domestic
Period: Post Medieval
Form: Building **Condition:** Intact
Site Status: **SAM number:** **LB number:** **grade:**
Rarity: Common
Reference: Regional HER
Documentation:
Group Value: None
Evidential Value: Standing building, apparently extended since the late 19th century
Historical Value: None
Aesthetic Value: None
Communal Value: None
Significance: Locally Important

ID number: 25 SALEM;HEOL GALED VILLAGE
HER PRN: 29422 **NMR NPRN:**
NGR: SN622265 Grid reference taken at centre of site
Broadclass: Domestic
Period: Post Medieval
Form: Topography **Condition:** Intact
Site Status: **SAM number:** **LB number:** **grade:**
Rarity: Common
Reference: Regional HER
Documentation:
Group Value: Rural village with a number of historic buildings
Evidential Value: Thriving village
Historical Value: None
Aesthetic Value: None
Communal Value: Rural settlement
Significance: Locally Important

ID number: 26 ANGEL INN PUBLIC HOUSE
HER PRN: 29612 **NMR NPRN:**
NGR: SN6228026610 Grid reference taken at centre of site
Broadclass: Commercial;Recreational
Period: Post Medieval
Form: Building **Condition:** Intact
Site Status: **SAM number:** **LB number:** **grade:**
Rarity: Common
Reference: Regional HER
Documentation:
Group Value: Public house in a village setting
Evidential Value: Standing building, in use
Historical Value: None
Aesthetic Value: None
Communal Value: Public house
Significance: Locally Important

Rhydygwydd, Taliaris, Carmarthenshire, Historic Environment Appraisal

ID number: 27 DANYCAPEL (FORMER FARMHOUSE
FARMHOUSE), DANYCAPEL
HER PRN: 60946 **NMR NPRN:** 17284
NGR: SN6117429188 Grid reference taken at centre of site
Broadclass: Domestic
Period: Post Medieval
Form: Building **Condition:** Intact
Site Status: Listed Building **SAM number:** **LB number:** 15778
grade: II
Rarity: Common
Reference: Regional HER
Documentation:
Group Value: None
Evidential Value: Standing building
Historical Value: None
Aesthetic Value: None
Communal Value: None
Significance: Nationally Important

ID number: 28 TROED-Y-RHIW COTTAGE COTTAGE
HER PRN: 96717 **NMR NPRN:**
NGR: SN62292641 Grid reference taken at centre of site
Broadclass: Domestic
Period: Post Medieval
Form: Building **Condition:** Intact
Site Status: **SAM number:** **LB number:** **grade:**
Rarity: Common
Reference: Regional HER
Documentation:
Group Value: None
Evidential Value: Standing building, semi-detached cottages
Historical Value: None
Aesthetic Value: None
Communal Value: None
Significance: Locally Important

ID number: 29 TY-UCHAF COTTAGE
HER PRN: 105157 **NMR NPRN:**
NGR: SN62512862 Grid reference taken at centre of site
Broadclass: Domestic
Period: Post Medieval
Form: Documents **Condition:** Damaged
Site Status: **SAM number:** **LB number:** **grade:**
Rarity: Common
Reference: Regional HER
Documentation:
Group Value: None
Evidential Value: Historic mapping
Historical Value: None
Aesthetic Value: None
Communal Value: None
Significance: Locally Important

ID number: 30 TY'RLAN? COTTAGE
HER PRN: **NMR NPRN:** 0
NGR: SN6259628092 Grid reference taken at centre of site
Broadclass: Domestic
Period: Post Medieval
Form: Building **Condition:** Damaged
Site Status: **SAM number:** **LB number:** **grade:**
Rarity: Common
Reference: Trysor
Documentation:
Group Value: None
Evidential Value: Stone foundations survive
Historical Value: None
Aesthetic Value: None
Communal Value: None
Significance: Locally Important

ID number: 31 MAES Y CWAR COTTAGE
HER PRN: **NMR NPRN:** 0
NGR: SN6262828084 Grid reference taken at centre of site
Broadclass: Domestic
Period: Post Medieval
Form: Building **Condition:** Destroyed
Site Status: **SAM number:** **LB number:** **grade:**
Rarity: Common
Reference: Trysor
Documentation:
Group Value: None
Evidential Value: Stone foundations survive
Historical Value: None
Aesthetic Value: None
Communal Value: None
Significance: Locally Important

ID number: 32 GLAN BANC YR EITHIN COTTAGE
HER PRN: **NMR NPRN:** 0
NGR: SN6276628002 Grid reference taken at centre of site
Broadclass: Domestic
Period: Post Medieval
Form: Building **Condition:** Near Destroyed
Site Status: **SAM number:** **LB number:** **grade:**
Rarity: Common
Reference: Trysor
Documentation:
Group Value: None
Evidential Value: Historic mapping
Historical Value: None
Aesthetic Value: None
Communal Value: None
Significance: Locally Important

ID number: 33 Y BANC CAIRN
HER PRN: **NMR NPRN:** 0
NGR: SN6248528063 Grid reference taken at centre of site
Broadclass: Monument <By Form>
Period: Unknown
Form: Earthwork **Condition:** Damaged
Site Status: **SAM number:** **LB number:** **grade:**
Rarity: Not rare
Reference: Trysor
Documentation:
Group Value: None
Evidential Value: Buried stone cairn
Historical Value: None
Aesthetic Value: None
Communal Value: None
Significance: Unknown

ID number: 34 Y BANC QUARRY
HER PRN: **NMR NPRN:** 0
NGR: SN6240728077 Grid reference taken at centre of site
Broadclass: Industrial
Period: Post Medieval
Form: Earthwork **Condition:** Intact
Site Status: **SAM number:** **LB number:** **grade:**
Rarity: Common
Reference: Trysor
Documentation:
Group Value: None
Evidential Value: Disused quarry pit
Historical Value: None
Aesthetic Value: None
Communal Value: None
Significance: Minor Importance

ID number: 35 TY LLWYD BOUNDARY BANK
(EARTHWORK)

HER PRN: **NMR NPRN:** 0

NGR: SN6204127962 Grid reference taken at centre of site

Broadclass: Agriculture and Subsistence

Period: Post Medieval

Form: Earthwork **Condition:** Intact

Site Status: **SAM number:** **LB number:** **grade:**

Rarity: Common

Reference: Trysor

Documentation:

Group Value: Part of field system on Ty Llwyd farm

Evidential Value: Standing earthwork bank with hedgerow

Historical Value: None

Aesthetic Value: None

Communal Value: None

Significance: Locally Important

ID number: 36 Y BANC WALL

HER PRN: **NMR NPRN:** 0

NGR: SN6250328103 Grid reference taken at centre of site

Broadclass: Agriculture and Subsistence

Period: Post Medieval

Form: Other Structure **Condition:** Damaged

Site Status: **SAM number:** **LB number:** **grade:**

Rarity: Common

Reference: Trysor

Documentation:

Group Value: None

Evidential Value: Standing structure, some sections in poor repair

Historical Value: None

Aesthetic Value: None

Communal Value: None

Significance: Minor Importance

ID number: 37 BLACK SWAN COTTAGE
HER PRN: **NMR NPRN:** 0
NGR: SN6233527810 Grid reference taken at centre of site
Broadclass: Domestic
Period: Post Medieval
Form: Building **Condition:** Near Destroyed
Site Status: **SAM number:** **LB number:** **grade:**
Rarity: Common
Reference: Trysor
Documentation:
Group Value: None
Evidential Value: Historic mapping
Historical Value: None
Aesthetic Value: None
Communal Value: None
Significance: Locally Important