

Penysgwarn, Croesgoch Pembrokeshire Historic Environment Appraisal



Report by: Trysor

For: Mr Tom Evans,
Penysgwarn, Croesgoch,
Pembrokeshire, SA62 5JX

November 2013



Penysgwarn, Croesgoch, Pembrokeshire Historic Environment Appraisal

By

Jenny Hall, MIfA & Paul Sambrook, MIfA
Trysor

Trysor Project No. 2013/331

For: Mr Tom Evans,
Penysgwarn, Croesgoch,
Pembrokeshire, SA62 5JX

November 2013

38, New Road
Gwaun-cae-Gurwen
Ammanford
Carmarthenshire
SA18 1UN
www.trysor.net
enquiries@trysor.net



Cover photograph: Location of the proposed turbine, looking west northwest

Penysgwarn, Croesgoch, Pembrokeshire Historic Environment Appraisal

RHIF YR ADRODDIAD - REPORT NUMBER: Trysor 2013/332

DYDDIAD 19^{eg} Tachwedd 2013

DATE 19th November 2013

Paratowyd yr adroddiad hwn gan bartneriad Trysor. Mae wedi ei gael yn gywir ac yn derbyn ein sêl bendith.

This report was prepared by the Trysor partners. It has been checked and received our approval.

JENNY HALL MifA

Jenny Hall

PAUL SAMBROOK MifA

Paul Sambrook

DYDDIAD

DATE

19/11/2013

Croesawn unrhyw sylwadau ar gynnwys neu strwythur yr adroddiad hwn.

We welcome any comments on the content or structure of this report.

*38, New Road,
Gwaun-cae-Gurwen
Ammanford
Carmarthenshire
SA18 1UN
01269 826397*

*Treclyn
Eglywswrw
Crymch
Pembrokeshire
SA41 3SU
01239 891470*

www.trysor.net

enquiries@trysor.net

Trysor is a Registered Organisation with the Institute for Archaeologists and both partners are Members of the Institute for Archaeologists, www.archaeologists.net .

Jenny Hall (BSc Joint Hons., Geology and Archaeology, MifA) had 12 years excavation experience, which included undertaking watching briefs prior to becoming the Sites and Monuments Record Manager for a Welsh Archaeological Trust for 10 years. She has been an independent archaeologist since 2004 undertaking a variety of work that includes upland survey, desk-based appraisals and assessments, and watching briefs.

Paul Sambrook (BA Joint Hons., Archaeology and Welsh, MifA, PGCE) has extensive experience as a fieldworker in Wales. He was involved with Cadw's pan-Wales Deserted Rural Settlements Project for 7 years. He also undertook Tir Gofal field survey work and watching briefs. He has been an independent archaeologist since 2004 undertaking a variety of work including upland survey, desk-based appraisals/assessments, and watching briefs.

Contents

1. Summary	1
2. Copyright	1
3. Introduction	1
4. The Proposed Development	2
5. Methodology	3
6. Penysgwarn: Historical Overview	6
7. Penysgwarn: Proposed Turbine Site	7
8. Impact Assessment	7
9. Historic Landscape Aspects Relating to the Penysgwarn Proposed Turbine	10
10. Conclusion	13
11. Reporting	13
12. References	14
Appendix A: Penysgwarn Impacts	15
Appendix B: Descriptions of Newly Recorded Sites	22
Appendix C: Site Appraisals within the Revised Study Area	26

1. Summary

1.1 This historic environment appraisal has been undertaken by Trysor to examine likely impacts on the historic environment from a proposed wind turbine at Penysgwarn, Croesgoch, Pembrokeshire.

1.2 The appraisal has looked at all known historic assets within an area measuring 2km in radius, focused on a central point at the proposed turbine site at SM8481630520, consulting the regional Historic Environment Record and the National Monuments Record, as well as examining historic maps. A field visit was also undertaken to examine the location of the turbine and record previously unknown historic assets.

1.3 The appraisal area was revised after the field visit to exclude areas where there could be no intervisibility or impact on setting.

1.4 The appraisal shows that there is no evidence of buried archaeological features at the proposed development site.

1.5 No Scheduled Ancient Monument would be intervisible with the proposed turbine. The Listed Buildings within the revised appraisal area would not be significantly affected by the development.

1.6 The appraisal shows that no significant direct, physical impact or significant indirect, visual impact would be caused to the historic environment at the turbine site

1.7 On the basis of this appraisal, no archaeological mitigation is thought necessary for the proposed development.

2. Copyright

2.1 Trysor holds the copyright of this report. Further copies may be made of this report without gaining permission to reproduce but it must be noted that Figures 3 and 5 include other copyrighted material and should not be copied.

3. Introduction

3.1 Martin Horne, of WinDS Ltd., Gwelfor, Castlemorris, Pembrokeshire, SA62 5XA has commissioned Trysor heritage consultants, on behalf of his client Mr Tom Evans, Penysgwarn, Croesgoch, Pembrokeshire, SA62 5JX, to write an Historic Environment Appraisal as part of documentation for a planning application for a single wind turbine at Penysgwarn.

3.2 Dyfed Archaeological Trust Heritage Management section supplied a generic brief for such appraisals (DAT HM, Undated). These appraisals are intended to be a rapid appraisal of the readily available historic environment information including a site visit. The purpose of the appraisal is to inform DAT HM as to whether any further assessment or evaluation would be required as part of the planning process. Trysor prepared a specification based on the brief (Trysor, 2013)

4. The proposed development

4.1 It is proposed that a single, vertical axis, turbine with a total tower elevation of 29.9 metres will be located in a single field parcel at SM8481630520 at Penysgwarn, Croesgoch, Pembrokeshire, SA62 5JX, see Figure 1.

4.2 The turbine will require a foundation trench measuring 4 metres by 4 metres and 1.5 metres deep, with approximately a cable trench running for about 240 metres of trench to the west northwest. Existing farm trackways would be used to access the site.

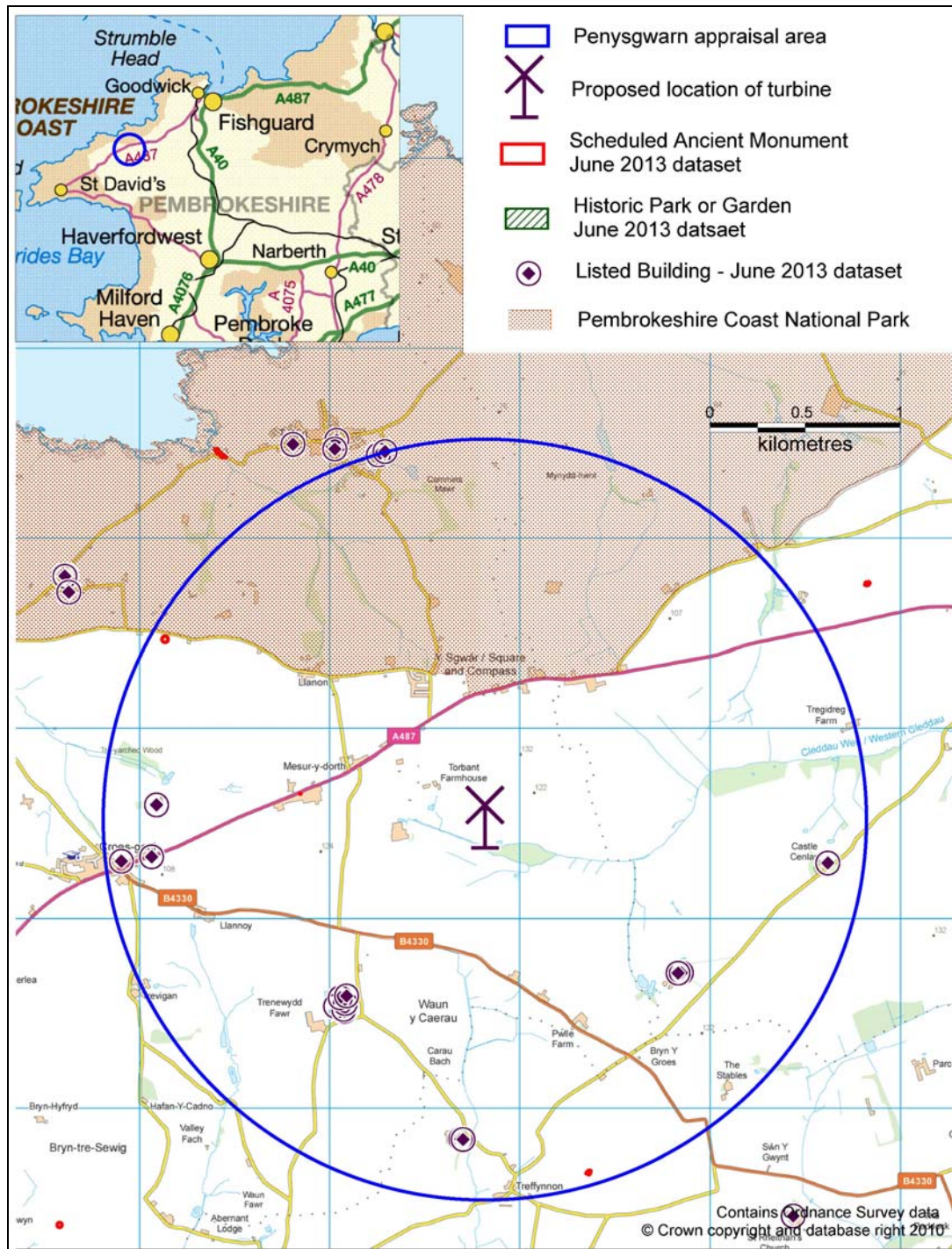


Figure 1: Location of the proposed turbine, showing the 2km radius appraisal area.

5. Methodology

5.1 A study area of 2km radius circle centred on SM8481630520 was chosen for the initial appraisal of sites. This area was revised to exclude areas on the western and northern sides of the appraisal area where there was no intervisibility or possibility of impact on setting of historic assets, see Figure 2.

5.2 The HER enquiry for the 2km radius area yielded 56 records.

5.3 Within the 56 records, 29 records lay within the excluded area and were removed from the dataset. This left 27 HER records in the appraisal dataset. There are two Scheduled Ancient Monument and 11 Listed Buildings.

5.4 A site visit was made to Penysgwarn Farm and the surrounding area on October 5th, 2013 to rapidly appraise if there were any visible archaeological features within the area directly affected by the turbine proposal and also the wider landscape context of the proposed development. The field was under pasture at the time.

5.5 The aerial photographs on Google Earth, dating to 2006 and 2009, were used to inform the appraisal.

5.6 Historic mapping was consulted. The maps used included 19th and 20th century 1:2500 scale Ordnance Survey mapping and the Llanrhian parish tithe map and accompanying tithe schedule (dated to 1844).

5.7 All information gathered during the desktop appraisal and fieldwork was entered into a bespoke database in Access 2003 format to create an appraisal dataset. The dataset is the source of the material output in this report, including the GIS mapping which illustrates the location of sites in the area, and the tables and appendices which provide detailed information on the sites within the study area.

5.8 At the end of a rapid appraisal of the data, the information from the site visit and historic map search, the appraisal dataset contained 30 records.

5.8.1 The National Monuments Record was consulted and compared with the HER. No records were added from this source to the appraisal dataset.

5.8.2 Three new records were created in the project database by Trysor. These were for the farmstead at Penysgwarn Farm (ID number 28) and two ploughed out field boundary banks (ID numbers 29 & 30).

5.9 Each of the records in the final appraisal dataset was assessed for Period, Rarity, Documentation, Group Value¹, as well as Evidential Value, Historical Value, Aesthetic Value, Communal Value². Once these had been considered the significance of each site was determined and scored in accordance with the categories adopted by the Welsh Archaeological Trusts i.e. Nationally Important, Regionally Important, Locally Important, Minor and Features Needing Further Investigation (Unknown), see Figure 2. Full details of this exercise are given in Appendix C.

¹ Period, Rarity, Documentation and Group Value are criteria defined in the Welsh Office Circular 60/96, 1996.

² Evidential Value, Historical Value, Aesthetic Value and Communal Value are criteria defined in Cadw's Conservation Principles publication, 2011.

5.10 As this exercise is an appraisal of the study area, not a full desk-based historic environment assessment, no site descriptions have been included in the appraisal dataset or this printed report, apart from newly recorded features (See Appendix B).

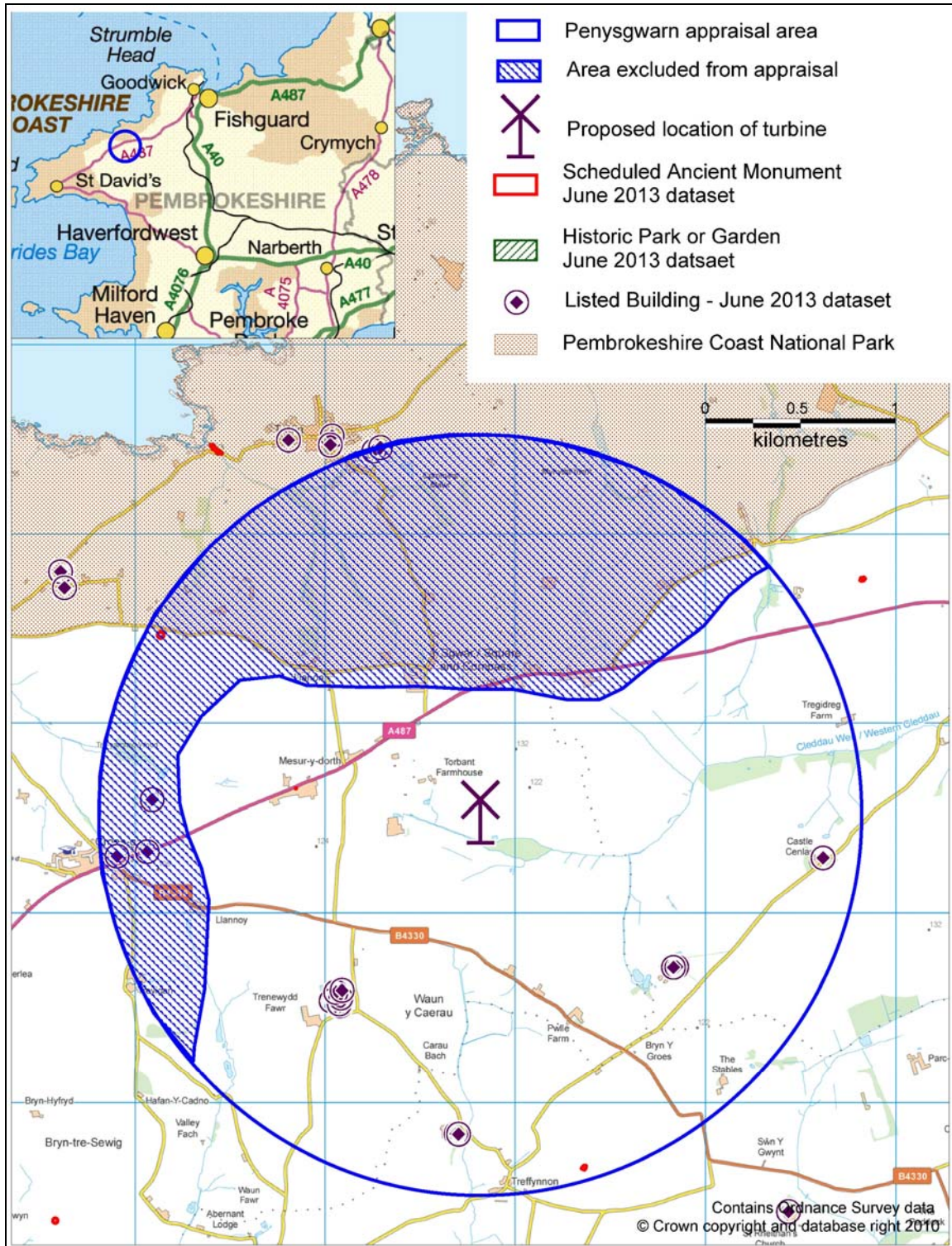


Figure 2: Showing the area excluded from the appraisal area as there was no intervisibility between the areas.

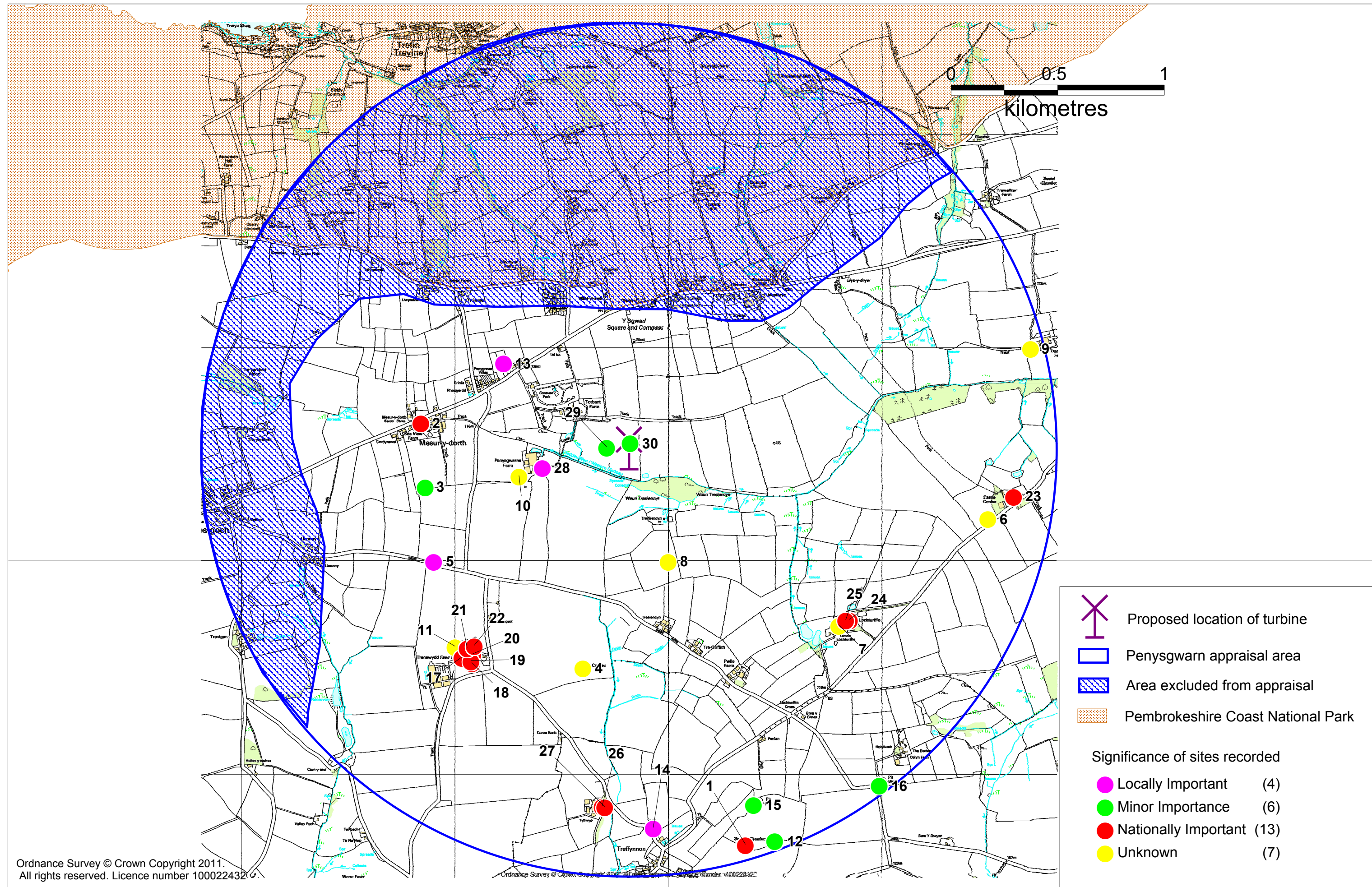


Figure 3: Significance of the sites recorded, labelled with the project ID number.

6. Penysgwarn Farm: Historical overview

6.1 The farmstead is shown on the 1814 Fishguard sheet of Ordnance Survey Original Surveyors Drawing and the 1819 1" to 1 mile scale Ordnance Survey map

6.2 The tithe survey of 1844 (see Figure 4) shows that the development site was part of Torbant Farm (named as *Torbont* on the 1814 Ordnance Survey map and on the tithe map). The farm was recorded as being owned by the Archdeacon Davies and occupied by Thomas Richards. The proposed turbine would stand virtually on the boundary between field parcels numbered as 1016 and 1017 on the tithe map. These fields were respectively named as *Werglo Fain* and *Parc y Berth* on the tithe schedule of 1842. Their boundaries had been levelled and ploughed over by the mid-1970s and they were amalgamated into a single, larger field.

6.3 It is not known when the field in question became a part of Penysgwarn Farm, which neighbours Torbant. *Pen-ys-gwarn* is shown in detail on the 1889 1:2500 Ordnance Survey map, the layout of the farm buildings depicted clearly for the first time. The farmhouse appears to be in the same position as it is today. Several outbuildings stood to the west, across the farmyard. Another building stood to the south side of the farmyard. Most of these buildings seem to be still in place today, with a group of much larger, modern agricultural sheds now standing to the west of the original farmstead core.

6.4 The field system shown around the farmhouse on 19th century maps, including the field in which the proposed turbine would stand has undergone significant changes during the past century. Many field boundaries have been removed, creating larger field parcels.

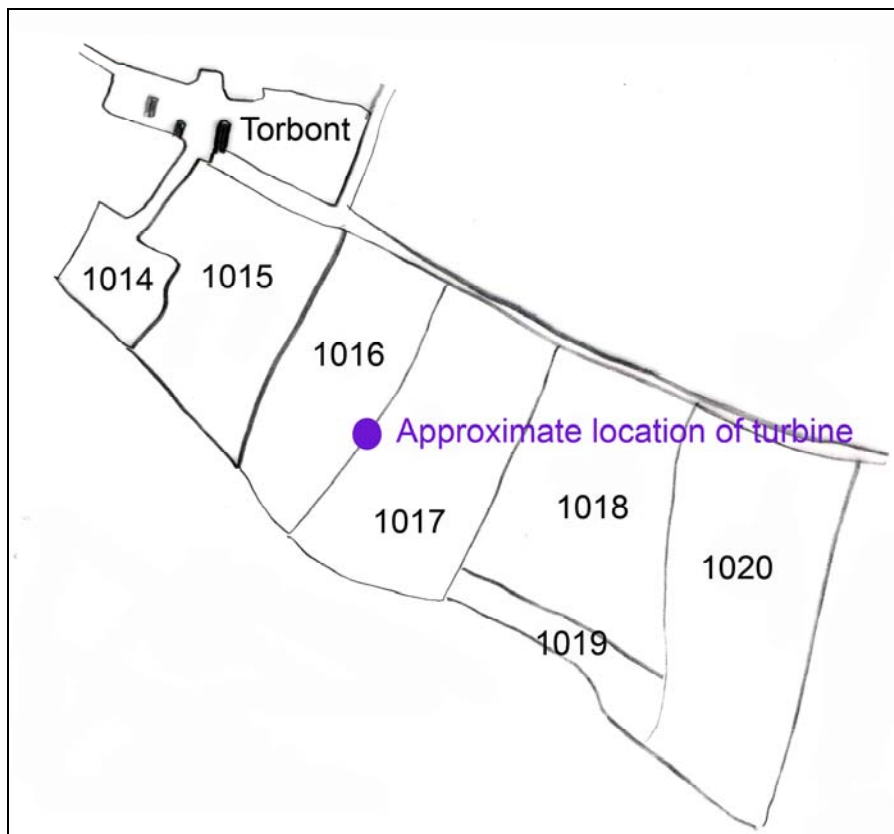


Figure 4: The fields around the proposed development site as shown on the 1844 Llanrhian parish tithe map.

7. Penysgwarn farm: Proposed turbine site

7.1 The proposed turbine at Penysgwarn Farm is to be located at SM8481630520 in an arable field, east of the farm buildings. The proposed cable trench will run for about 240 metres to the west northwest to an existing electricity pole. Existing farm trackways would be used to access the site.

7.2 When the farm and its environs were visited in October 2013, an assessment was made of the intervisibility of key monuments in the local landscape with the proposed turbine site. This assessment was undertaken on a dry day and in reasonable light.

8. Impact Assessment

8.1 Within the revised area a total of 30 sites were recorded in the appraisal database.

8.2 The Direct and Indirect impact on each site was assessed taking into account both physical and non-physical impacts. Each impact was assessed within the scale Very Low, Low, Moderate, High and Very High, taken into account the significance of the site and the nature of the impact. A full table is found in Appendix A but a summary is tabulated in Table 1 below and illustrated in Figure 5.

8.3 As Table 1 and Appendix A show, no recorded historic assets within the area of the appraisal were determined to be exposed to any significant impact from the proposed turbine development. (Details of the appraisal for direct and indirect impact for each of the sites in Table 1 can be found in Appendix A).

8.4 An examination of the proposed development site identified no evidence of surface material of archaeological interest. The land was clear of crop with good exposure of the underlying soil surface.

8.5 An existing access track would be used and there will be no impact on any historic assets.

8.6 The cable trench would run west-northwest towards an electricity pole to the south of Torbant. It would not damage any standing boundary banks, but would cut through the line of a ploughed out boundary bank (ID number 29).

Table 1: Impact on sites within the appraisal area around Penysgwarn Farm proposed turbine site

ID number	Site Name	Site Type	Level of Impact
28	PENYSGWARN	FARMSTEAD	Low
29	PENYSGWARN	FIELD BOUNDARY	Low
30	PENYSGWARN	FIELD BOUNDARY	Low
13	MESUR Y DORTH	CEMETERY	Very Low
14	TREFFYNON CHAPEL	CHAPEL	Very Low
15	TREFFYNNON	QUARRY	Very Low
16	HOLYBUSH	QUARRY	Very Low
17	TRENEWYDD FAWR,CROESGOCH	FARMHOUSE	Very Low
18	CARTSHED TO E.OF TRENEWYDD FAWR, CROESGOCH	CARTSHED	Very Low
19	GRANARY RANGE TO E.OF TRENEWYDD FAWR, CROESGOCH	GRANARY RANGE	Very Low
20	RANGE OF OUTBUILDINGS ON S.SIDE OF FARMYARD AT TRENEWYDD FAWR,CROESGOCH	OUTBUILDING RANGE	Very Low
21	OUTBUILDING ON W.SIDE OF FARMYARD AT TRENEWYDD FAWR,CROESGOCH	FARM OUTBUILDING	Very Low
22	RANGE OF OUTBUILDINGS ON E.SIDE OF FARMYARD AT TRENEWYDD FAWR,CROESGOCH	OUTBUILDING	Very Low
23	CASTLE CENLAS,CASTLE CENLAS/CASTELL CENLAS	COUNTRY HOUSE	Very Low
24	LOCHTURFFIN,LOCHTURFFIN	HOUSE	Very Low
25	OUTBUILDING ATTACHED TO W.OF LOCHTURFFIN, LOCHTURFFIN	OUTBUILDING	Very Low
26	LINKED OUTBUILDINGS, NE OF TYLLWYD, LLANDELOY	COACH-HOUSE	Very Low
27	LINKED OUTBUILDING NE OF TYLLWYD, LLANDELOY	COACH-HOUSE	Very Low
1	TREFFYNNON;LLANREITHAN	CHAMBERED TOMB	None
2	MESUR-Y-DORTH;CROESGOCH	INSCRIBED STONE	None
3	PARC GARN	ROUND BARROW	None
4	WAUN Y CAERAU	UNKNOWN	None
5	PARC YR ESCOB UCHA;PARC YR ESCOB ISSA	CHURCH LAND	None
6	CASTLE-CENLAS;CAS GENLAS	SETTLEMENT	None
7	LOCHTURFFIN;LLECH TRUFIN	SETTLEMENT;MANSION	None
8	MARTRE;CNWC CRACH	SETTLEMENT	None
9	TREFKEDRIG	SETTLEMENT	None
10	PENHESKEN	SETTLEMENT	None
11	TRENEWYDD	SETTLEMENT	None
12	TREFFYNNON	NATURAL FEATURE	None

9. Historic Landscape Aspects Relating to the Penysgwarn Farm Proposed Turbine

9.1 The following aspects of the historic environment around the Penysgwarn Farm proposed turbine site have also been considered by this appraisal, as required by the brief supplied by the Dyfed Archaeological Trust Heritage Management Section (DAT, HM, Undated);

a) Scheduled Ancient Monuments in their settings

There are two Scheduled Ancient Monuments within the revised appraisal area. Treffynnon Chambered Tomb (ID number 1) lies over 1.9 kilometres to the south southeast of the proposed turbine location. It is thought unlikely that the two would be intervisible and there would be no effect on the setting of the chambered tomb. Mesur y Dorth Inscribed Stone (ID number 2) is 980 metres to the west northwest of the proposed turbine site but would not be intervisible and there would be no impact on setting.

b) Previously Recorded Non-scheduled Historic Assets in their settings

A small number of historic assets in the revised appraisal area are thought likely to experience a Low or Very Low indirect, visual impact. This is due to their being intervisible with the proposed turbine over distance, but in no case would their setting be affected by the development. These sites are shown in the following table;

Table 2: Impacts on Non-Scheduled Historic Assets within the appraisal area

ID number	Site Name	Site Type	Level of Impact
13	MESUR Y DORTH	CEMETERY	Very Low
14	TREFFYNNON CHAPEL	CHAPEL	Very Low
15	TREFFYNNON	QUARRY	Very Low
16	HOLYBUSH	QUARRY	Very Low

Potential impacts on Non-scheduled Historic Assets are included in Appendix A. The significance of Non-scheduled Historic Assets is addressed in Appendix C.

c) Newly identified sites of historic importance

Three newly recorded historic assets were noted for this appraisal at or near the turbine site. They were the farmstead at Penysgwarn Farm (ID number 28), and two former field boundaries (ID numbers 29 & 30).

Table 3: Impacts on newly identified Sites of historic importance within the appraisal area

ID number	Site Name	Site Type	Level of Impact
28	PENYSGWARN	FARMSTEAD	Low
29	PENYSGWARN	FIELD BOUNDARY	Low
30	PENYSGWARN	FIELD BOUNDARY	Low

The detail of these sites are included in Appendices A, B & C.

d) Listed Buildings in their settings

There are eleven Listed Buildings within the revised appraisal area. Six of these were buildings Trenewydd Fawr farmstead (ID 17, 18, 19, 20, 21, 22). The top of the turbine blades may be visible from some of these buildings, but higher ground lies between the two and there would be no effect on their setting.

Castle Cenlas house (ID number 23) lies 1.8 kilometres away to the east. The proposed turbine may just be visible from the upper storeys of this house, but outbuildings and a plantation appear to largely block the view to the west. The turbine would have no impact on the setting of the house, which is surrounded by trees.

Loch Turffin house (ID number 24) and an outbuilding (ID number 25), 1.3 kilometres to the southeast, are largely sheltered from any view of the proposed turbine by surrounding trees, but views may be possible during the winter months when the foliage has been lost. The turbine would not impact on the setting of either building.

Nearly 1.7 kilometres to the south, two outbuildings at Tyllwyd (ID numbers 26 & 27) may just be intervisible with the turbine, but it would have no impact on their settings.

Table 4: Impacts on Listed Buildings within the appraisal area

ID number	Site Name	Site Type	Level of Impact
17	TRENEWYDD FAWR,CROESGOCH	FARMHOUSE	Very Low
18	CARTSHED TO E.OF TRENEWYDD FAWR, CROESGOCH	CARTSHED	Very Low
19	GRANARY RANGE TO E.OF TRENEWYDD FAWR, CROESGOCH	GRANARY RANGE	Very Low
20	RANGE OF OUTBUILDINGS ON S.SIDE OF FARMYARD AT TRENEWYDD FAWR,CROESGOCH	OUTBUILDING RANGE	Very Low
21	OUTBUILDING ON W.SIDE OF FARMYARD AT TRENEWYDD FAWR,CROESGOCH	FARM OUTBUILDING	Very Low
22	RANGE OF OUTBUILDINGS ON E.SIDE OF FARMYARD AT TRENEWYDD FAWR,CROESGOCH	OUTBUILDING	Very Low
23	CASTLE CENLAS,CASTLE CENLAS/CASTELL CENLAS	COUNTRY HOUSE	Very Low
24	LOCHTURFFIN,LOCHTURFFIN	HOUSE	Very Low
25	OUTBUILDING ATTACHED TO W.OF LOCHTURFFIN, LOCHTURFFIN	OUTBUILDING	Very Low
26	LINKED OUTBUILDINGS, NE OF TYLLWYD, LLANDELOY	COACH-HOUSE	Very Low
27	LINKED OUTBUILDING NE OF TYLLWYD, LLANDELOY	COACH-HOUSE	Very Low

e) Non-statutory buildings of local importance

No non-statutory buildings of local importance included on a local list were identified as being affected by the proposed development.

f) Registered Parks & Gardens and their essential settings.

There are no Registered Parks and Gardens within the revised study area.

g) Registered Historic Landscapes

The development site does not lie in a Registered Historic Landscape.

h) Non-registered Historic Landscapes

There are no identified non-registered Historic Landscapes within the revised study area.

i) LANDMAP and landscape characterisation information

The proposed turbine would stand in the Mathry and Hayscastle LANDMAP Historic Landscape Aspect Area (PMBRKHL46060). This extensive aspect area covers much of northwest Pembrokeshire. It is characterised by regular and irregular fields, small to large in size, with little woodland on the exposed plateau itself, and towards the coast, but wooded valleys towards the east and south. Settlement is mainly dispersed, but there are a number of nucleations, many with medieval origins. All farm types and housing types are represented, including gentry houses. Modern roads, including the A40 and A487 trunk roads, cross the area. Historic assets from all periods are found within the Aspect Area, including medieval churches, medieval castles, Neolithic monuments, a stone circle, Bronze Age round barrows and Iron Age defended sites. The revised appraisal area has only one known prehistoric monument, no castles or defended enclosures, but it does have several dwellings that are Listed Buildings, which would not experience significant impact from the development. The proposed development would not impact on the essential character of the Aspect Area.

j) Conservation Area

There are no Conservation Areas within the revised study area.

k) Tir Gofal interests or requirements

No Tir Gofal interests were identified.

l) Buried archaeological potential

There is no surface, map, aerial photographic or documentary evidence suggestive of significant buried archaeology at the proposed development site.

m) Palaeoenvironmental potential

No palaeoenvironmental potential can be identified at the Penysgwarn Farm turbine site. It is situated in an arable field which is well-drained.

n) Hedgerows and field patterns

The proposed development would be located in an arable field, which has lost some of its former divisions due to the amalgamation of field parcels during the 20th century. The proposed development will not change the character of the modern field system or have a significant effect on any field boundary banks.

o) Ancient woodland

No areas of Ancient and Semi-natural Woodland lie within the revised appraisal area.

p) Place-names

There are no significant place-names in close association with the proposed development site.

q) Cumulative impact

No turbines were visible from the proposed turbine location.

m) National Park

The proposed turbine location does lie close to the Pembrokeshire Coast National Park, which extends to the A487 road at Square and Compass, some 700 metres to the north. Higher ground to the north of the proposed turbine site would effectively block views of it from the National Park, however. As can be seen in Figure 2, those parts of the National Park which lie within a 2km radius of the site have been included in the excluded area as a result.

10. Conclusion

10.1 There would not be a significant impact on the historic environment or on individual historic assets in relation to the proposed development of the proposed wind turbine at Penysgwarn Farm, Croesgoch, Pembrokeshire.

10.2 There is no evidence to indicate the presence of buried archaeology at the turbine site.

10.3 No known significant historic asset would be exposed to a direct physical impact. Two ploughed out field boundaries (ID numbers 29 & 30) would be exposed to a Low direct, physical impact.

10.4 Penysgwarn farmstead (ID number 28) would be exposed to Low, indirect, visual impact. 15 other historic assets would experience Very Low, indirect visual impact due to intervisibility with the proposed turbine over a distance but this would not affect their settings.

10.5 On the basis of this appraisal, no archaeological mitigation is thought necessary.

11. Reporting

11.1 Copies of this report will be provided to the client and the Regional Historic Environment Record.

12. References

12.1 Map sources

Ordnance Survey, 1814, 2" to 1 mile Original Surveyors drawing, Fishguard Sheet
Ordnance Survey, 1889-90, 1:2500, 1st edition
Ordnance Survey, 1907, 1:2500 2nd edition
Llanrhian parish tithe map and schedule, 1845

12.2 Web-based materials

English Heritage, 2011, *The Setting of Heritage Assets*

RCAHMW, Historic Wales Portal

12.3 Published sources

Cadw, 2011, *Conservation Principles for the sustainable management of the historic environment of Wales*,

Cadw & CCW, 2007, *Guide to the Good Practice on using the Register of Landscapes of Historic Interest in Wales in the planning and development process*.

Welsh Office, 1996, *Planning and the Historic Environment: Archaeology* Welsh Office Circular 60/96

12.4 Unpublished sources

Dyfed Archaeological Trust, Historic Environment Record

DAT HM, Undated, *Generic Brief for the preparation of an historic environment appraisal*

Trysor, 2013, *Specification for an Historic Environment Appraisal at Penysgwarn Farm, Croesgoch, Pembrokeshire*

Jenny Hall & Paul Sambrook
Trysor,
November 2013

Appendix A: Penysgwarn Farm Impacts

ID number:	1	TREFFYNNON;LLANREITHAN	CHAMBERED TOMB
		<i>Is there a Direct Impact:</i>	No
		<i>Is there an Indirect Impact:</i>	No
Overall Impact:	None	Higher ground lies between the two sites and the proposed turbines would be almost 2km away to the north-northwest. It is thought unlikely that the turbine would be visible from the burial chamber and it would have no affect on the monument setting.	
=====			
ID number:	2	MESUR-Y-DORTH;CROESGOCH	INSCRIBED STONE
		<i>Is there a Direct Impact:</i>	No
		<i>Is there an Indirect Impact:</i>	No
Overall Impact:	None	The proposed turbine would not be visible from this position or have any impact on the setting of the stone.	
=====			
ID number:	3	PARC GARN	ROUND BARROW
		<i>Is there a Direct Impact:</i>	No
		<i>Is there an Indirect Impact:</i>	No
Overall Impact:	None	No archaeological features have been identified in association with this "Garn" place name.	
=====			
ID number:	4	WAUN Y CAERAU	UNKNOWN
		<i>Is there a Direct Impact:</i>	No
		<i>Is there an Indirect Impact:</i>	No
Overall Impact:	None	No archaeological features have been identified in association with this place name.	
=====			
ID number:	5	PARC YR ESCOB UCHA;PARC YR ESCOB ISSA	CHURCH LAND
		<i>Is there a Direct Impact:</i>	No
		<i>Is there an Indirect Impact:</i>	No
Overall Impact:	None	No archaeological features have been identified in association with this place name, which signifies a former ecclesiastical land holding.	
=====			
ID number:	6	CASTLE-CENLAS;CAS GENLAS	SETTLEMENT
		<i>Is there a Direct Impact:</i>	No
		<i>Is there an Indirect Impact:</i>	No
Overall Impact:	None	No archaeological features have been identified in association with this place name and the site and form of the medieval settlement is not known.	

ID number: 7 LOCHTURFFIN;LLECH TRUFIN SETTLEMENT;MANSION
Is there a Direct Impact: No
Is there an Indirect Impact: No
Overall Impact: None No archaeological features have been identified in association with this place name and the site and form of the medieval settlement is not known.

=====

ID number: 8 MARTRE;CNWC CRACH SETTLEMENT
Is there a Direct Impact: No
Is there an Indirect Impact: No
Overall Impact: None No archaeological features have been identified in association with this place name and the site and form of the medieval settlement is not known.

=====

ID number: 9 TREFKEDRIG SETTLEMENT
Is there a Direct Impact: No
Is there an Indirect Impact: No
Overall Impact: None No archaeological features have been identified in association with this place name and the site and form of the medieval settlement is not known.

=====

ID number: 10 PENHESKEN SETTLEMENT
Is there a Direct Impact: No
Is there an Indirect Impact: No
Overall Impact: None No archaeological features have been identified in association with this place name and the site and form of the medieval settlement is not known.

=====

ID number: 11 TRENEWYDD SETTLEMENT
Is there a Direct Impact: No
Is there an Indirect Impact: No
Overall Impact: None No archaeological features have been identified in association with this place name and the site and form of the medieval settlement is not known.

=====

ID number: 12 TREFFYNNON NATURAL FEATURE
Is there a Direct Impact: No
Is there an Indirect Impact: No
Overall Impact: None This is not an archaeological feature.

=====

ID number: 13 MESUR Y DORTH CEMETERY
Is there a Direct Impact: No
Is there an Indirect Impact: Yes Visibility
Overall Impact: Very Low
 The top of the proposed turbine would be likely to be visible from the cemetery at a distance of 700m, but without any impact on the setting of the cemetery.

=====

ID number: 14 TREFFYNON CHAPEL CHAPEL
Is there a Direct Impact: No
Is there an Indirect Impact: Yes
Overall Impact: Very Low
 The top of the proposed turbine may just be visible 1.8km to the north, though the chapel faces the west-southwest and the development would have no impact on its setting.

=====

ID number: 15 TREFFYNNON QUARRY
Is there a Direct Impact: No
Is there an Indirect Impact: Yes Intervisibility
Overall Impact: Very Low
 The proposed turbine may be visible from this location but at a distance of 1.8km and with no affect on the setting of the site.

=====

ID number: 16 HOLYBUSH QUARRY
Is there a Direct Impact: No
Is there an Indirect Impact: Yes Intervisibility
Overall Impact: Very Low
 The proposed turbine is likely to be visible from this disused and grassed over small quarry but at a distance of 2km and with no impact on the setting of the feature.

=====

ID number: 17 TRENEWYDD FAWR,CROESGOCH FARMHOUSE
Is there a Direct Impact: No
Is there an Indirect Impact: Yes Possible intervisibility
Overall Impact: Very Low
 The top of the proposed turbine may just be visible 1.2km to the northeast, but it would have no impact on the setting of Treenwydd. Higher ground between the two sites may block the view completely.

=====

ID number: 18 CARTSHED TO E.OF TRENEWYDD CARTSHED
FAWR,CROESGOCH
Is there a Direct Impact: No
Is there an Indirect Impact: Yes Possible intervisibility
Overall Impact: Very Low
The top of the proposed turbine may just be visible 1.2km to the northeast, but it would have no impact on the setting of Treenwydd. Higher ground between the two sites may block the view completely.

=====

ID number: 19 GRANARY RANGE TO E.OF GRANARY RANGE
TRENEWYDD FAWR,CROESGOCH
Is there a Direct Impact: No
Is there an Indirect Impact: Yes Possible intervisibility
Overall Impact: Very Low
The top of the proposed turbine may just be visible 1.2km to the northeast, but it would have no impact on the setting of Treenwydd. Higher ground between the two sites may block the view completely.

=====

ID number: 20 RANGE OF OUTBUILDINGS ON OUTBUILDING RANGE
S.SIDE OF FARMYARD AT
TRENEWYDD FAWR,CROESGOCH
Is there a Direct Impact: No
Is there an Indirect Impact: Yes Possible intervisibility
Overall Impact: Very Low
The top of the proposed turbine may just be visible 1.2km to the northeast, but it would have no impact on the setting of Treenwydd. Higher ground between the two sites may block the view completely.

=====

ID number: 21 OUTBUILDING ON W.SIDE OF FARM OUTBUILDING
FARMYARD AT TRENEWYDD
FAWR,CROESGOCH
Is there a Direct Impact: No
Is there an Indirect Impact: Yes Possible intervisibility
Overall Impact: Very Low
The top of the proposed turbine may just be visible 1.2km to the northeast, but it would have no impact on the setting of Treenwydd. Higher ground between the two sites may block the view completely.

ID number: 22 RANGE OF OUTBUILDINGS ON OUTBUILDING
E.SIDE OF FARMYARD AT
TRENEWYDD FAWR,CROESGOCH
Is there a Direct Impact: No
Is there an Indirect Impact: Yes Possible intervisibility
Overall Impact: Very Low
The top of the proposed turbine may just be visible 1.2km to the northeast, but it would have no impact on the setting of Treenwydd. Higher ground between the two sites may block the view completely.

=====

ID number: 23 CASTLE CENLAS,CASTLE COUNTRY HOUSE
CENLAS/CASTELL CENLAS
Is there a Direct Impact: No
Is there an Indirect Impact: Yes Intervisibility
Overall Impact: Very Low
The proposed turbine may just be visible from the upper storeys of this house, although outbuildings and a plantation seem to block the view to the west. The turbine would have no impact on the setting of the house, which is surrounded by trees.

=====

ID number: 24 LOCHTURFFIN,LOCHTURFFIN HOUSE
Is there a Direct Impact: No
Is there an Indirect Impact: Yes Intervisibility
Overall Impact: Very Low
This dwelling is largely sheltered from any view of the proposed turbine by surrounding trees, but views may be possible during the winter months when the foliage has been lost from the trees. The turbine would not impact on the setting of the house.

=====

ID number: 25 OUTBUILDING ATTACHED TO OUTBUILDING
W.OF LOCHTURFFIN,
LOCHTURFFIN
Is there a Direct Impact: No
Is there an Indirect Impact: Yes Intervisibility
Overall Impact: Very Low
This building is largely sheltered from any view of the proposed turbine by surrounding trees, but views may be possible during the winter months when the foliage has been lost from the trees. The turbine would not impact on its setting.

=====

ID number: 26 LINKED OUTBUILDINGS, NE OF COACH-HOUSE
TYLLWYD, LLANDELOY
Is there a Direct Impact: No
Is there an Indirect Impact: Yes
Overall Impact: Very Low

The top of the proposed turbine may just be visible 1.7km to the northeast, but it would have no impact on the setting of Trenewydd. Higher ground between the two sites largely blocks the view.

=====

ID number: 27 LINKED OUTBUILDING NE OF COACH-HOUSE
TYLLWYD, LLANDELOY
Is there a Direct Impact: No
Is there an Indirect Impact: Yes
Overall Impact: Very Low

The top of the proposed turbine may just be visible 1.7km to the northeast, but it would have no impact on the setting of Trenewydd. Higher ground between the two sites largely blocks the view.

=====

ID number: 28 PENYSGWARN FARMSTEAD
Is there a Direct Impact: No
Is there an Indirect Impact: Yes
Overall Impact: Low

The turbine will be intervisible with the farm buildings

=====

ID number: 29 PENYSGWARN FIELD BOUNDARY
Is there a Direct Impact: Yes
Is there an Indirect Impact: No
Overall Impact: Low

The cable trench will run across the line of this former boundary.
The boundary had been removed and is no longer visible.
The boundary has been removed. The cable trench will run across the line of this former boundary.

=====

ID number: 30 PENYSGWARN FIELD BOUNDARY
Is there a Direct Impact: Yes
Is there an Indirect Impact: No
Overall Impact: Low

The turbine foundation may cut the line of this former boundary. Nothing was visible on the ground during the site visit, and the form of the boundary is unknown.
The boundary no longer exists.
The boundary no longer exists and traces of it cannot be seen on the ground but if it had a ditch that may be visible during construction work.

Appendix B: Written Descriptions Of Newly Recorded Archaeological Sites

Penysgwarn, Croesgoch, Pembrokeshire, Historic Environment Appraisal

ID number: 28 PENYSGWARN FARMSTEAD
HER PRN: **NMR NPRN:** 0
NGR: SM8441030440 Grid reference taken at centre of site
Broadclass: Agriculture and Subsistence
Period: Post Medieval
Form: Complex **Condition:** Intact
Site Status: **SAM number:** **LB number:** 0 **grade:**

Description: The farmstead at Penysgwarn is shown on the 1814 Fishguard sheet of Ordnance Survey Original Surveyors Drawing and the 1819 1" to 1 mile scale Ordnance Survey map. Pen-ys-gwarn is shown in detail on the 1889 1:2500 Ordnance Survey map, the layout of the farm buildings depicted clearly for the first time. The farmhouse appears to be in the same position as it is today. Several outbuildings stood to the west, across the farmyard. Another building stood to the south side of the farmyard. Most of these buildings seem to be still in place today, with a group of much larger, modern agricultural sheds now standing to the west of the original farmstead core.

The field system shown around the farmhouse on 19th century maps has undergone significant changes during the past century. Many field boundaries have been removed, creating larger field parcels and the farm itself has expanded, taking in fields from neighbouring Torbont/Torbant.

The census returns for 1841 show that a Dorothy Roberts, aged 60, was farming Penysgwarn. Her two sons Samuel (18) and Daniel (16) lived with her, as well as two female servants.

The 1851 census records that Dorothy Roberts still farmed Penysgwarn, which was 117 acres in extent. Two sons worked on the farm; William (45), a widower, and Samuel. To female general servants also worked at the farm.

By 1861, Dan Roberts (36) was farming here. He was a widower and lived with his five children, Martha (11), Dorothy (8), Mary (6), Margaret (4) and Ebenezer (2). He employed a female House Servant and a female Out Servant, as well as a Ploughman and a Carter on the farm, which now extended to 140 acres.

Dan Roberts was still at Penysgwarn in 1871, now farming 240 acres. He had remarried, and lived with his wife Ann (40). Three children are also recorded; John (23 - a sailor), Mary and William (3). A female general servant and two male farm servants were employed.

Dan Roberts was farming 150 acres at Penysgwarn in 1881. He now lived with his wife Anne, aged 57 and a native of Brawdy parish. Whether this is the same woman as the 40 year old Ann from Llanrheithan who was his wife in 1871 is debatable. He may well have remarried. Of his children, only his son William now lived here. He employed two male farm servants and two female domestic servants.

The family remained unchanged at the time of the 1891 census, with Daniel Roberts now employing three male and two female farm servants.

In 1901, we see that Daniel Roberts, now 78, was a widower, now living with his son William and daughter in law Mary, who had an 11 month old son, John Brian Roberts. Another of Daniel's grandsons was also present, John Gwynfrad Charles (23), originally from Roch. Two male workers and a dairy maid were employed at this time.

The most recent available census returns are those of 1911. This records that William Roberts as head of household, living with his wife Mary and no fewer than 9 children; John Brian (10), Martha Annie (9), Sidney Lloyd (8), Ivor James (7), William Percy (5), Ida

Penysgwarn, Croesgoch, Pembrokeshire, Historic Environment Appraisal

May (4), Gwendoline Maud (3), Rosaline Grace (2) and Howell Vincent (9 months). Two male and one female servant worked on the farm.

In 1919, there is a record of a sale at which Penysgwarn and a number of other properties were sold by the Trecvacoon Estate, which had been owned by the Harries family during the 19th century.

Rarity: Common

Reference:

Documentation:

Group Value: Complex of features around farm buildings, farm has expanded since 19th century

Evidential Value: Existing complex, map evidence

Historical Value: None

Aesthetic Value: None

Communal Value: None

Significance: Locally Important

ID number: 29 PENYSGWARN FIELD BOUNDARY

HER PRN: **NMR NPRN:** 0

NGR: SM8471130535 Grid reference taken at point along linear site

Broadclass: Agriculture and Subsistence

Period: Post Medieval

Form: Documents

Condition: Destroyed

Site Status:

SAM number: **LB number:** 0 **grade:**

Description: A former field boundary shown on the 1844 tithe map for the parish of Llanrhian but removed prior to the survey for the 1964 1:10560 Ordnance Survey map. It ran approximately north to south for 250 metres.

Rarity: Common

Reference: Llanrhian tithe map 1844

Documentation:

Group Value: Formerly part of the field system

Evidential Value: Documents only

Historical Value: None

Aesthetic Value: None

Communal Value: None

Significance: Minor Importance

ID number: 30 PENYSGWARN FIELD BOUNDARY

HER PRN: **NMR NPRN:** 0

NGR: SM8482130557 Grid reference taken at centre of site

Broadclass: Agriculture and Subsistence

Period: Post Medieval

Form: Documents

Condition: Destroyed

Site Status:

SAM number: **LB number:** 0 **grade:**

Description: A former field boundary shown on the 1844 tithe map for the parish of Llanrhian but removed prior to the survey for the 1964 1:10560 Ordnance Survey map. It ran approximately north to south for 275 metres, curving towards the west at its southern end.

Penysgwarn, Croesgoch, Pembrokeshire, Historic Environment Appraisal

There is no trace of the feature on the ground but it could be seen on the 2005 Google Earth image as a thin darker line.

<i>Rarity:</i>	Common
<i>Reference:</i>	Llanrhian parish tithe map 1844
<i>Documentation:</i>	
<i>Group Value:</i>	Formerly part of field system
<i>Evidential Value:</i>	Documents
<i>Historical Value:</i>	None
<i>Aesthetic Value:</i>	None
<i>Communal Value:</i>	None
<i>Significance:</i>	Minor Importance

Appendix C:

Site Appraisals Within Study Area

Penysgwarn, Croesgoch, Pembrokeshire, Historic Environment Appraisal

ID number: 1 TREFFYNNON;LLANREITHAN CHAMBERED TOMB
HER PRN: 2768 **NMR NPRN:** 305301
NGR: SM8536228671 Grid reference taken at centre of site
Broadclass: RELIGIOUS RITUAL AND FUNERARY
Period: Neolithic
Form: Other Structure **Condition:** Damaged
Site Status: Scheduled Ancient **SAM number:** PE027 **LB number:** **grade:**
Monument
Rarity: Not common
Reference: Regional HER
Documentation:
Group Value: One of an important group of burial chambers in northwest Pembrokeshire
Evidential Value: Damaged structure but still identifiable
Historical Value: Mentioned in antiquarian and archaeological sources
Aesthetic Value: None
Communal Value: None
Significance: Nationally Important

ID number: 2 MESUR-Y-DORTH;CROESGOCH INSCRIBED STONE
HER PRN: 2841 **NMR NPRN:**
NGR: SM83843065 Grid reference taken at centre of site
Broadclass: RELIGIOUS RITUAL AND FUNERARY
Period: Early Medieval
Form: Other Structure **Condition:** Damaged
Site Status: Scheduled Ancient **SAM number:** PE047 **LB number:** **grade:**
Monument
Rarity: Not rare
Reference: Regional HER
Documentation:
Group Value: None
Evidential Value: Stone now incorporated into a post medieval wall
Historical Value: Mentioned in antiquarian and archaeological sources
Aesthetic Value: None
Communal Value: None
Significance: Nationally Important

ID number: 3 PARC GARN ROUND BARROW
HER PRN: 4634 **NMR NPRN:**
NGR: SM83863035 Grid reference taken at centre of site
Broadclass: RELIGIOUS RITUAL AND FUNERARY
Period: Bronze Age
Form: Place-name **Condition:**
Site Status: **SAM number:** **LB number:** **grade:**
Rarity: Common

Reference: Regional HER
Documentation:
Group Value: None
Evidential Value: Place name only
Historical Value: None
Aesthetic Value: None
Communal Value: None
Significance: Minor Importance

ID number: 4 WAUN Y CAERAU UNKNOWN

HER PRN: 5591 **NMR NPRN:**

NGR: SM846295 Grid reference taken at centre of site

Broadclass: UNASSIGNED

Period: Unknown

Form: Place-name

Condition:

Site Status:

SAM number:

LB number:

grade:

Rarity: Common

Reference: Regional HER

Documentation:

Group Value: None

Evidential Value: Place name only

Historical Value: None

Aesthetic Value: None

Communal Value: None

Significance: Unknown

ID number: 5 PARC YR ESCOB UCHA;PARC CHURCH LAND

YR ESCOB ISSA

HER PRN: 7311 **NMR NPRN:**

NGR: SM839300 Grid reference taken at centre of site

Broadclass: UNASSIGNED

Period: Medieval

Form: Place-name

Condition:

Site Status:

SAM number:

LB number:

grade:

Rarity: Not rare

Reference: Regional HER

Documentation:

Group Value: None

Evidential Value: Place name only

Historical Value: None

Aesthetic Value: None

Communal Value: None

Significance: Locally Important

ID number: 6 CASTLE-CENLAS;CAS GENLAS SETTLEMENT
HER PRN: 7927 **NMR NPRN:**
NGR: SM865302 Unknown
Broadclass: DOMESTIC
Period: Medieval
Form: Documents **Condition:**
Site Status: **SAM number:** **LB number:** **grade:**
Rarity: Not rare
Reference: Regional HER
Documentation:
Group Value: None
Evidential Value: Documentary evidence only
Historical Value: Mentioned on William Rees' Map of South Wales and the Borders in the 14th Century
Aesthetic Value: None
Communal Value: None
Significance: Unknown

ID number: 7 LOCHTURFFIN;LLECH TRUFIN SETTLEMENT;MANSI
HER PRN: 10534 **NMR NPRN:** ON
NGR: SM858297 Unknown
Broadclass: DOMESTIC
Period: Medieval
Form: Documents **Condition:**
Site Status: **SAM number:** **LB number:** **grade:**
Rarity: Not rare
Reference: Regional HER
Documentation:
Group Value: None
Evidential Value: Documentary evidence only
Historical Value: Mentioned on William Rees' Map of South Wales and the Borders in the 14th Century
Aesthetic Value: None
Communal Value: None
Significance: Unknown

ID number: 8 MARTRE;CNWC CRACH SETTLEMENT
HER PRN: 12327 **NMR NPRN:**
NGR: SM8530 Unknown
Broadclass: DOMESTIC
Period: Medieval
Form: Documents **Condition:**

Site Status: **SAM number:** **LB number:** **grade:**
Rarity: Not rare
Reference: Regional HER
Documentation:
Group Value: None
Evidential Value: Documentary evidence only
Historical Value: Mentioned on William Rees' Map of South Wales and the Borders in the 14th Century
Aesthetic Value: None
Communal Value: None
Significance: Unknown

ID number: 9 TREFKEDRIG SETTLEMENT

HER PRN: 12329 **NMR NPRN:**

NGR: SM867310 Unknown

Broadclass: DOMESTIC

Period: Medieval

Form: Documents

Condition:

Site Status: **SAM number:** **LB number:** **grade:**

Rarity: Not rare

Reference: Regional HER

Documentation:

Group Value: None

Evidential Value: Documentary evidence only

Historical Value: Mentioned on William Rees' Map of South Wales and the Borders in the 14th Century

Aesthetic Value: None

Communal Value: None

Significance: Unknown

ID number: 10 PENHESKEN SETTLEMENT

HER PRN: 12331 **NMR NPRN:**

NGR: SM843304 Unknown

Broadclass: DOMESTIC

Period: Medieval

Form: Documents

Condition:

Site Status: **SAM number:** **LB number:** **grade:**

Rarity: Not rare

Reference: Regional HER

Documentation:

Group Value: None

Evidential Value: Documentary evidence only

Historical Value: Mentioned on William Rees' Map of South Wales and the Borders in the 14th

Aesthetic Value: Century
Communal Value: None
Significance: Unknown

ID number: 11 TRENEWYDD SETTLEMENT
HER PRN: 12334 **NMR NPRN:**
NGR: SM840296 Unknown
Broadclass: DOMESTIC
Period: Medieval
Form: Documents **Condition:**
Site Status: **SAM number:** **LB number:** **grade:**
Rarity: Not rare
Reference: Regional HER
Documentation:
Group Value: None
Evidential Value: Documentary evidence only
Historical Value: Mentioned on William Rees' Map of South Wales and the Borders in the 14th Century
Aesthetic Value: None
Communal Value: None
Significance: Unknown

ID number: 12 TREFFYNNON NATURAL FEATURE
HER PRN: 14287 **NMR NPRN:**
NGR: SM85502869 Grid reference taken at centre of site
Broadclass: MONUMENT <BY FORM>
Period: General
Form: None **Condition:**
Site Status: **SAM number:** **LB number:** **grade:**
Rarity: Common
Reference: Regional HER
Documentation:
Group Value: None
Evidential Value: Natural feature
Historical Value: None
Aesthetic Value: None
Communal Value: None
Significance: Minor Importance

ID number: 13 MESUR Y DORTH CEMETERY
HER PRN: 15179 **NMR NPRN:**

Penysgwarn, Croesgoch, Pembrokeshire, Historic Environment Appraisal

NGR: SM8422830932 Grid reference taken at centre of site
Broadclass: RELIGIOUS RITUAL AND FUNERARY
Period: Post Medieval
Form: Other Structure **Condition:** Intact
Site Status: **SAM number:** **LB number:** **grade:**
Rarity: Common
Reference: Regional HER
Documentation:
Group Value: None
Evidential Value: Cemetery in use and well maintained
Historical Value: None
Aesthetic Value: None
Communal Value: Burial place
Significance: Locally Important

ID number: 14 TREFFYNON CHAPEL CHAPEL
HER PRN: 15527 **NMR NPRN:** 11085

NGR: SM84932875 Grid reference taken at centre of site
Broadclass: RELIGIOUS RITUAL AND FUNERARY
Period: Post Medieval
Form: Building **Condition:** Intact
Site Status: **SAM number:** **LB number:** **grade:**
Rarity: Common
Reference: Regional HER
Documentation:
Group Value: None
Evidential Value: Standing building
Historical Value: None
Aesthetic Value: None
Communal Value: Place of worship
Significance: Locally Important

ID number: 15 TREFFYNON QUARRY
HER PRN: 17931 **NMR NPRN:**

NGR: SM85402886 Grid reference taken at centre of site
Broadclass: INDUSTRIAL
Period: Post Medieval
Form: Earthwork **Condition:** Not Known
Site Status: **SAM number:** **LB number:** **grade:**
Rarity: Common
Reference: Regional HER
Documentation:
Group Value: None

Penysgwarn, Croesgoch, Pembrokeshire, Historic Environment Appraisal

Evidential Value: Disused and infilled minor quarry
Historical Value: None
Aesthetic Value: None
Communal Value: None
Significance: Minor Importance

ID number: 16 HOLYBUSH QUARRY

HER PRN: 17932 **NMR NPRN:**

NGR: SM85992895 Grid reference taken at centre of site

Broadclass: INDUSTRIAL

Period: Post Medieval

Form: Earthwork

Condition: Disused

Site Status:

SAM number:

LB number:

grade:

Rarity: Common

Reference: Regional HER

Documentation:

Group Value: None

Evidential Value: Disused quarry, grassed over

Historical Value: None

Aesthetic Value: None

Communal Value: None

Significance: Minor Importance

ID number: 17 TRENEWYDD FARMHOUSE

FAWR,CROESGOCH

HER PRN: 58670 **NMR NPRN:**

NGR: SM8403229549 Grid reference taken at centre of site

Broadclass: Domestic

Period: Post Medieval

Form: Building

Condition: Intact

Site Status: Listed Building

SAM number:

LB number: 12417

grade: II

Rarity: Common

Reference: Regional HER

Documentation:

Group Value: Dwelling of the historic Trenewydd farmstead

Evidential Value: Standing building

Historical Value: Cadw listing description

Aesthetic Value: None

Communal Value: None

Significance: Nationally Important

ID number: 18 CARTSHED TO E.OF CARTSHED

TRENEWYDD
FAWR,CROESGOCH

HER PRN: 58671 **NMR NPRN:**
NGR: SM8407929523 Grid reference taken at centre of site
Broadclass: Agriculture and Subsistence
Period: Post Medieval
Form: Building **Condition:**
Site Status: Listed Building **SAM number:** **LB number:** 12418
grade: II
Rarity: Common
Reference: Regional HER
Documentation:
Group Value: Building in the historic Trewenydd farmstead complex
Evidential Value: Standing building
Historical Value: Cadw listing description
Aesthetic Value: None
Communal Value: None
Significance: Nationally Important

ID number: 19 GRANARY RANGE TO E.OF GRANARY RANGE
TRENEWYDD
FAWR,CROESGOCH

HER PRN: 58672 **NMR NPRN:**
NGR: SM8407529533 Grid reference taken at centre of site
Broadclass: Agriculture and Subsistence
Period: Post Medieval
Form: Building **Condition:**
Site Status: Listed Building **SAM number:** **LB number:** 12419
grade: II
Rarity: Common
Reference: Regional HER
Documentation:
Group Value: Building in the historic Trewenydd farmstead complex
Evidential Value: Standing building
Historical Value: Cadw listing description
Aesthetic Value: None
Communal Value: None
Significance: Nationally Important

ID number: 20 RANGE OF OUTBUILDINGS ON OUTBUILDING
S.SIDE OF FARMYARD AT RANGE
TRENEWYDD
FAWR,CROESGOCH
HER PRN: 58673 **NMR NPRN:**

Penysgwarn, Croesgoch, Pembrokeshire, Historic Environment Appraisal

NGR: SM8408329564 Grid reference taken at centre of site
Broadclass: Agriculture and Subsistence
Period: Post Medieval
Form: Building **Condition:**
Site Status: Listed Building **SAM number:** **LB number:** 12420
grade: II
Rarity: Common
Reference: Regional HER
Documentation:
Group Value: Building in the historic Trenewydd farmstead complex
Evidential Value: Standing building
Historical Value: Cadw listing description
Aesthetic Value: None
Communal Value: None
Significance: Nationally Important

ID number: 21 OUTBUILDING ON W.SIDE OF FARM OUTBUILDING
 FARMYARD AT TRENEWYDD
 FAWR,CROESGOCH

HER PRN: 58674 **NMR NPRN:**

NGR: SM8405729594 Grid reference taken at centre of site
Broadclass: Agriculture and Subsistence
Period: Post Medieval
Form: Building **Condition:**
Site Status: Listed Building **SAM number:** **LB number:** 12421
grade: II
Rarity: Common
Reference: Regional HER
Documentation:
Group Value: Building in the historic Trenewydd farmstead complex
Evidential Value: Standing building
Historical Value: Cadw listing description
Aesthetic Value: None
Communal Value: None
Significance: Nationally Important

ID number: 22 RANGE OF OUTBUILDINGS ON OUTBUILDING
 E.SIDE OF FARMYARD AT
 TRENEWYDD
 FAWR,CROESGOCH

HER PRN: 58675 **NMR NPRN:**

NGR: SM8409029604 Grid reference taken at centre of site
Broadclass: Agriculture and Subsistence
Period: Post Medieval

Form: Building **Condition:**
Site Status: Listed Building **SAM number:** **LB number:** 12422
grade: II
Rarity: Common
Reference: Regional HER
Documentation:
Group Value: Building in the historic Trenewydd farmstead complex
Evidential Value: Standing building
Historical Value: Cadw listing description
Aesthetic Value: None
Communal Value: None
Significance: Nationally Important

ID number: 23 CASTLE CENLAS, CASTLE COUNTRY HOUSE
 CENLAS/CASTELL CENLAS

HER PRN: 59110 **NMR NPRN:**

NGR: SM8662030304 Grid reference taken at centre of site

Broadclass: Domestic

Period: Post Medieval

Form: Building

Condition:

Site Status: Listed Building

SAM number:

LB number: 12955

grade: II

Rarity: Not rare

Reference: Regional HER

Documentation:

Group Value: None

Evidential Value: Standing building

Historical Value: None

Aesthetic Value: None

Communal Value: None

Significance: Nationally Important

ID number: 24 LOCHTURFFIN, LOCHTURFFIN HOUSE

HER PRN: 59114 **NMR NPRN:**

NGR: SM8585029726 Grid reference taken at centre of site

Broadclass: Domestic

Period: Post Medieval

Form: Building

Condition:

Site Status: Listed Building

SAM number:

LB number: 12959

grade: II

Rarity: Not rare

Reference: Regional HER

Documentation:

Group Value: Part of Lochturffin estate
Evidential Value: Standing building
Historical Value: None
Aesthetic Value: None
Communal Value: None
Significance: Nationally Important

ID number: 25 OUTBUILDING ATTACHED TO OUTBUILDING
W.OF LOCHTURFFIN,
LOCHTURFFIN

HER PRN: 59115 **NMR NPRN:**

NGR: SM8583329724 Grid reference taken at centre of site

Broadclass: Agriculture and Subsistence

Period: Post Medieval

Form: Building

Condition:

Site Status: Listed Building

SAM number:

LB number: 12960

grade: II

Rarity: Not rare

Reference: Regional HER

Documentation:

Group Value: Part of Lochturffin estate

Evidential Value: Standing building

Historical Value: None

Aesthetic Value: None

Communal Value: None

Significance: Nationally Important

ID number: 26 LINKED OUTBUILDINGS, NE OF COACH-HOUSE
TYLLWYD, LLANDELOY

HER PRN: 59286 **NMR NPRN:**

NGR: SM8469028850 Grid reference taken at centre of site

Broadclass: Agriculture and Subsistence

Period: Post Medieval

Form: Building

Condition:

Site Status: Listed Building

SAM number:

LB number: 14402

grade: II

Rarity: Common

Reference: Regional HER

Documentation:

Group Value: Part of Tyllwyd farmstead

Evidential Value: Standing building

Historical Value: Cadw listing description

Aesthetic Value: None

Communal Value: None
Significance: Nationally Important

ID number: 27 LINKED OUTBUILDING NE OF COACH-HOUSE
 TYLLWYD, LLANDELOY

HER PRN: 59287 **NMR NPRN:**

NGR: SM8470228848 Grid reference taken at centre of site

Broadclass: Agriculture and Subsistence

Period: Post Medieval

Form: Building **Condition:** Intact

Site Status: Listed Building **SAM number:** **LB number:** 14403

grade: II

Rarity: Common

Reference: Regional HER

Documentation:

Group Value: Part of Tyllwyd farmstead

Evidential Value: Standing building

Historical Value: Cadw listing description

Aesthetic Value: None

Communal Value: None

Significance: Nationally Important

ID number: 28 PENYSGWARN FARMSTEAD

HER PRN: **NMR NPRN:** 0

NGR: SM8441030440 Grid reference taken at centre of site

Broadclass: Agriculture and Subsistence

Period: Post Medieval

Form: Complex **Condition:** Intact

Site Status: **SAM number:** **LB number:** 0 **grade:**

Rarity: Common

Reference:

Documentation:

Group Value: Complex of features around farm buildings, farm has expanded since 19th century

Evidential Value: Existing complex, map evidence

Historical Value: None

Aesthetic Value: None

Communal Value: None

Significance: Locally Important

ID number: 29 PENYSGWARN FIELD BOUNDARY

HER PRN: **NMR NPRN:** 0

Penysgwarn, Croesgoch, Pembrokeshire, Historic Environment Appraisal

NGR: SM8471130535 Grid reference taken at point along linear site
Broadclass: Agriculture and Subsistence
Period: Post Medieval
Form: Documents **Condition:** Destroyed
Site Status: **SAM number:** **LB number:** 0 **grade:**
Rarity: Common
Reference: Llanrhian tithe map 1844
Documentation:
Group Value: Formerly part of the field system
Evidential Value: Documents only
Historical Value: None
Aesthetic Value: None
Communal Value: None
Significance: Minor Importance

ID number: 30 PENYSGWARN FIELD BOUNDARY

HER PRN: **NMR NPRN:** 0

NGR: SM8482130557 Grid reference taken at centre of site
Broadclass: Agriculture and Subsistence
Period: Post Medieval
Form: Documents **Condition:** Destroyed
Site Status: **SAM number:** **LB number:** 0 **grade:**
Rarity: Common
Reference: Llanrhian parish tithe map 1844
Documentation:
Group Value: Formerly part of field system
Evidential Value: Documents
Historical Value: None
Aesthetic Value: None
Communal Value: None
Significance: Minor Importance