

# Pentwd Uchaf, Cardigan, Ceredigion Historic Environment Appraisal



Report by: Trysor

**For:** Gareth Stephens

January 2014



# **Pentwd Uchaf, Cardigan, Ceredigion Historic Environment Appraisal**

By

Jenny Hall, MIfA & Paul Sambrook, MIfA  
Trysor

Trysor Project No. 2013/343

For: Gareth Stephens

January 2014

38, New Road  
Gwaun-cae-Gurwen  
Ammanford  
Carmarthenshire  
SA18 1UN  
[www.trysor.net](http://www.trysor.net)  
[enquiries@trysor.net](mailto:enquiries@trysor.net)



*Cover photograph: From the approximate location of the proposed turbine, looking southeast.*

# Pentwd Uchaf, Cardigan, Ceredigion Historic Environment Appraisal

**RHIF YR ADRODDIAD - REPORT NUMBER:** Trysor 2013/343

**DYDDIAD** 5<sup>ed</sup> Ionawr 2014

**DATE** 5<sup>th</sup> January 2014

**Paratowyd yr adroddiad hwn gan bartneriad Trysor. Mae wedi ei gael yn gywir ac yn derbyn ein sêl bendith.**

**This report was prepared by the Trysor partners. It has been checked and received our approval.**

**JENNY HALL MifA**

*Jenny Hall*

**PAUL SAMBROOK MifA**

*Paul Sambrook*

***Croesawn unrhyw sylwadau ar gynnwys neu strwythur yr adroddiad hwn.***

***We welcome any comments on the content or structure of this report.***

38, New Road,  
Gwaun-cae-Gurwen  
Ammanford  
Carmarthenshire  
SA18 1UN  
01269 826397

Treclyn  
Eglwyswrw  
Crymych  
Pembrokeshire  
SA41 3SU  
01239 891470

[www.trysor.net](http://www.trysor.net)

[enquiries@trysor.net](mailto:enquiries@trysor.net)

Trysor is a Registered Organisation with the Institute for Archaeologists and both partners are Members of the Institute for Archaeologists, [www.archaeologists.net](http://www.archaeologists.net) .

Jenny Hall (BSc Joint Hons., Geology and Archaeology, MifA) had 12 years excavation experience, which included undertaking watching briefs prior to becoming the Sites and Monuments Record Manager for a Welsh Archaeological Trust for 10 years. She has been an independent archaeologist since 2004 undertaking a variety of work that includes upland survey, desk-based appraisals and assessments, and watching briefs.

Paul Sambrook (BA Joint Hons., Archaeology and Welsh, MifA, PGCE) has extensive experience as a fieldworker in Wales. He was involved with Cadw's pan-Wales Deserted Rural Settlements Project for 7 years. He also undertook Tir Gofal field survey work and watching briefs. He has been an independent archaeologist since 2004 undertaking a variety of work including upland survey, desk-based appraisals/assessments, and watching briefs.

## **Contents**

<b>1. Summary</b>	<b>1</b>
<b>2. Copyright</b>	<b>1</b>
<b>3. Introduction</b>	<b>1</b>
<b>4. The Proposed Development</b>	<b>1</b>
<b>5. Methodology</b>	<b>3</b>
<b>6. Pentwd Uchaf: Historical Overview</b>	<b>6</b>
<b>7. Pentwd Uchaf: Proposed Turbine Site</b>	<b>8</b>
<b>8. Impact Assessment</b>	<b>8</b>
<b>9. Historic Landscape Aspects Relating to the Pentwd Uchaf Proposed Turbine</b>	<b>11</b>
<b>10. Conclusion</b>	<b>15</b>
<b>11. Reporting</b>	<b>15</b>
<b>12. References</b>	<b>16</b>
<b>Appendix A: Pentwd Uchaf Farm Impacts</b>	<b>17</b>
<b>Appendix B: Descriptions of Newly Recorded Sites</b>	<b>26</b>
<b>Appendix C: Site Appraisals within the Revised Study Area</b>	<b>32</b>

## **1. Summary**

1.1 This historic environment appraisal has been undertaken by Trysor to examine likely impacts on the historic environment from a proposed single wind turbine at Pentwd Uchaf near Cardigan, Ceredigion.

1.2 The appraisal has looked at all known historic assets within an area measuring 2km in radius, focused on SN1740243987, the location of the proposed turbine site, consulting the regional Historic Environment Record and the National Monuments Record, as well as examining historic maps. A field visit was also undertaken to examine the location of the turbine and record previously unknown historic assets.

1.3 The appraisal area was revised after the field visit to exclude areas where there could be no intervisibility or impact on setting.

1.4 The appraisal shows that there is no surface evidence of buried archaeological features at the proposed development site.

1.7 The appraisal shows that no significant direct, physical impact or indirect, visual impact would be caused to the historic environment by the proposed turbine, including Scheduled Ancient Monuments and Listed Buildings.

1.8 On the basis of this appraisal, no archaeological mitigation is thought necessary for the proposed development, either during the excavation of the turbine base or the cable trench.

## **2. Copyright**

2.1 Trysor holds the copyright of this report. Further copies may be made of this report without gaining permission to reproduce but it must be noted that Figures 3 and 5 include other copyrighted material and should not be copied.

## **3. Introduction**

3.1 Mr Simon England, of SJ1 Renewables Ltd, Mill Cottage, The Croft, Cam, Gloucestershire, GL11 5NW, commissioned Trysor heritage consultants on behalf of his client, Mr Gareth Stephens of Pentwd Uchaf Farm, Cardigan, Ceredigion, Wales, SA43 3DR, to write an Historic Environment Appraisal for a planning application for a single wind turbine at Pentwd Uchaf, planning application number A130837.

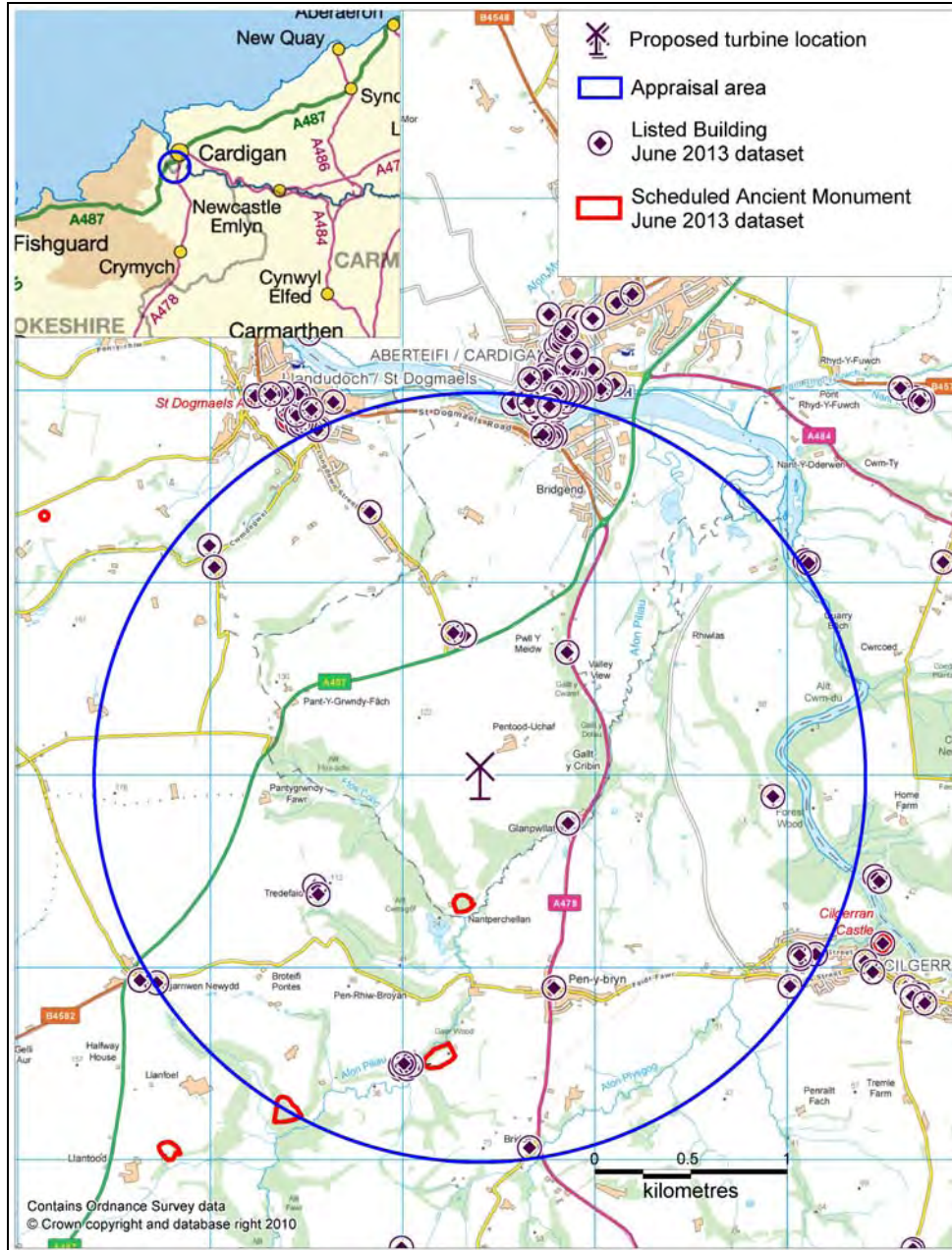
3.2 Dyfed Archaeological Trust Heritage Management section has written a generic brief for such appraisals (DAT HM, Undated). These appraisals are intended to be a rapid appraisal of the readily available historic environment information including a site visit. The purpose of the appraisal is to inform Dyfed Archaeological Trust Heritage Management section as to whether any further assessment or evaluation would be required as part of the planning process. Trysor prepared a specification based on the brief (Trysor, 2013)

## **4. The proposed development**

4.1 It is proposed that a single turbine with a height of 30.5 metres to the upright blade tip will be located in a single field parcel at SN1740243987 at Pentwd Uchaf, Cardigan, Ceredigion, SA43 3DR, see Figure 1.



The turbine will require a foundation hole, approximately 7 metres square, and with a cable trench up to 1 metre deep running approximately northeast for approximately 180 metres towards the farm buildings at Pentwd Uchaf. Access will be via the existing farm track and gateways.



*Figure 1: Location of the proposed turbine, showing the 2km radius appraisal area.*

## **5. Methodology**

5.1 A study area of 2km radius circle centred on SN1740243987, the location of the proposed turbine, was chosen for the initial appraisal of sites. This area was revised to exclude areas from which there was no intervisibility or possibility of impact on setting of historic assets, see Figure 2.

5.2 The HER enquiry for the 2km radius area yielded 135 records.

5.3 Within the 135 records, 100 records lay within the excluded areas and were removed. Two other HER records were deleted records which were retained in the HER only for administrative purposes and therefore not used for this appraisal. This left 33 HER records in the appraisal dataset. Three of these were Scheduled Ancient Monuments and ten were Listed Buildings.

5.4 A site visit was made to Pentwd Uchaf and the surrounding area on December 9th, 2013 to rapidly appraise if there were any visible archaeological features within the area directly affected by the turbine proposal and also the wider landscape context of the proposed development. The field was under pasture at the time.

5.5 The aerial photographs on Google Earth, dating to 2005, 2006 and 2009, were used to inform the appraisal.

5.6 Historic mapping was consulted. The maps used included the Ordnance Survey's Original Surveyors Drawings and 1831 1 inch to 1 mile scale map, later 19<sup>th</sup> and 20<sup>th</sup> century 1:2500 scale Ordnance Survey mapping and the St Dogmael's parish tithe map of 1839 and accompanying tithe schedule.

5.7 All information gathered during the desktop appraisal and fieldwork was entered into a bespoke database in Access 2003 format to create an appraisal dataset. The dataset is the source of the material output in this report, including the GIS mapping which illustrates the location of sites in the area, and the tables and appendices which provide detailed information on the sites within the study area.

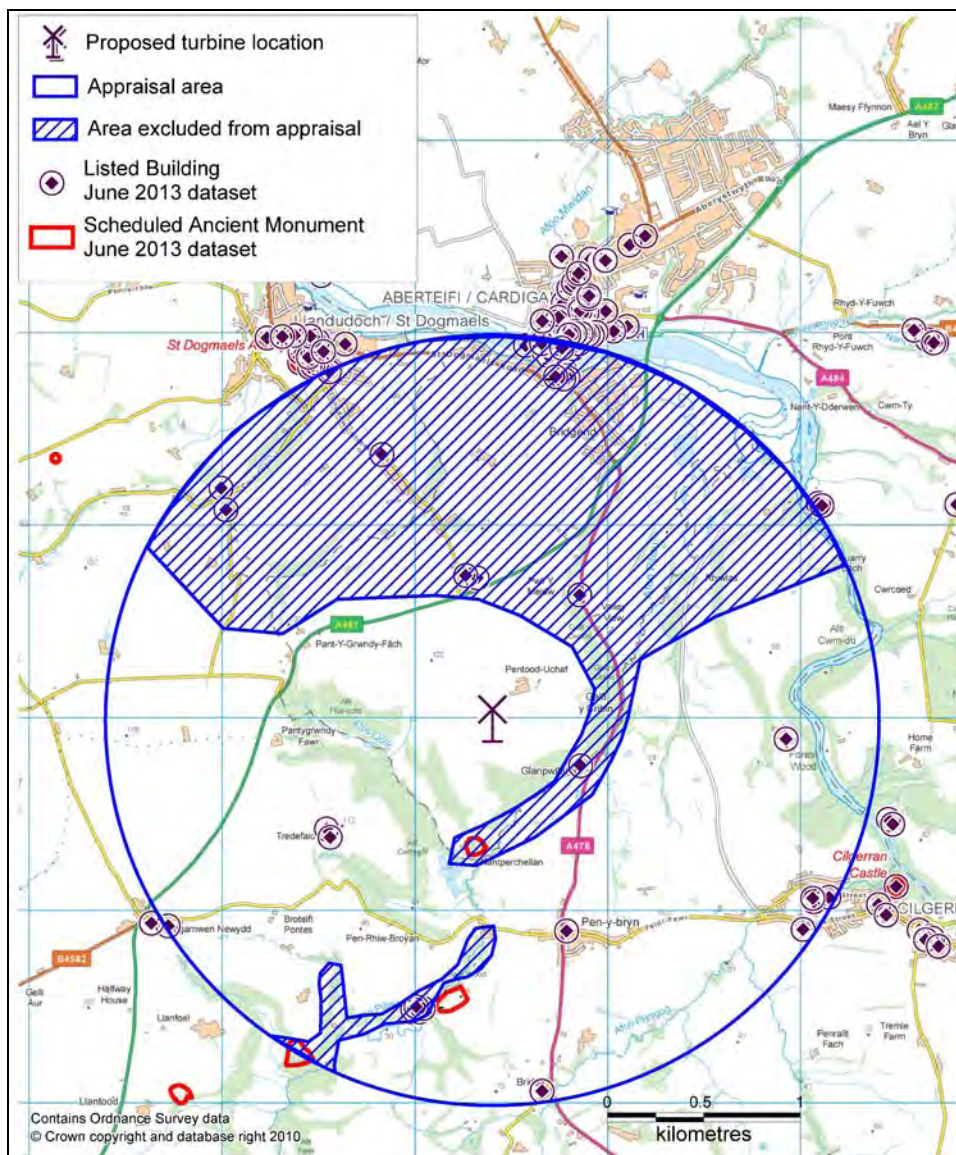
5.8 At the end of a rapid appraisal of the data, the information from the site visit and historic map search, the appraisal dataset contained 33 records. As stated in 5.3, 102 HER records were discarded as they were for sites that were previously deleted records or those which fell within an excluded area.

5.8.1 Five new records were created in the project database by Trysor. These included Fforest farmhouse, a Listed Building which had not been previously included in HER under a unique Primary Reference Number (ID number 34). They also include the farmstead at Pentwd Uchaf Farm (ID number 35), the field system at Pentwd Uchaf (ID number 36), the Cilgerran to Cardigan section of the disused Whitland and Cardigan Railway (ID number 37) and the park and garden of Coedmore mansion, Llangoedmor (ID number 38), which partially lies within the appraisal area.



5.9 Each of the records in the final appraisal dataset was assessed for Period, Rarity, Documentation, Group Value<sup>1</sup>, as well as Evidential Value, Historical Value, Aesthetic Value, Communal Value<sup>2</sup>. Once these had been considered the significance of each site was determined and scored in accordance with the categories adopted by the Welsh Archaeological Trusts i.e. Nationally Important, Regionally Important, Locally Important, Minor and Features Needing Further Investigation (Unknown), see Figure 3. Full details of this exercise are given in Appendix C.

5.10 As this exercise is an appraisal of the study area, not a full desk-based historic environment assessment, no site descriptions have been included in the appraisal dataset or this printed report, apart from newly recorded features (See Appendix B).



*Figure 2: Showing the area excluded from the appraisal area as there would be no intervisibility with the proposed turbine.*

<sup>1</sup> Period, Rarity, Documentation and Group Value are criteria defined in the Welsh Office Circular 60/96, 1996.

<sup>2</sup> Evidential Value, Historical Value, Aesthetic Value and Communal Value are criteria defined in Cadw's Conservation Principles publication, 2011.



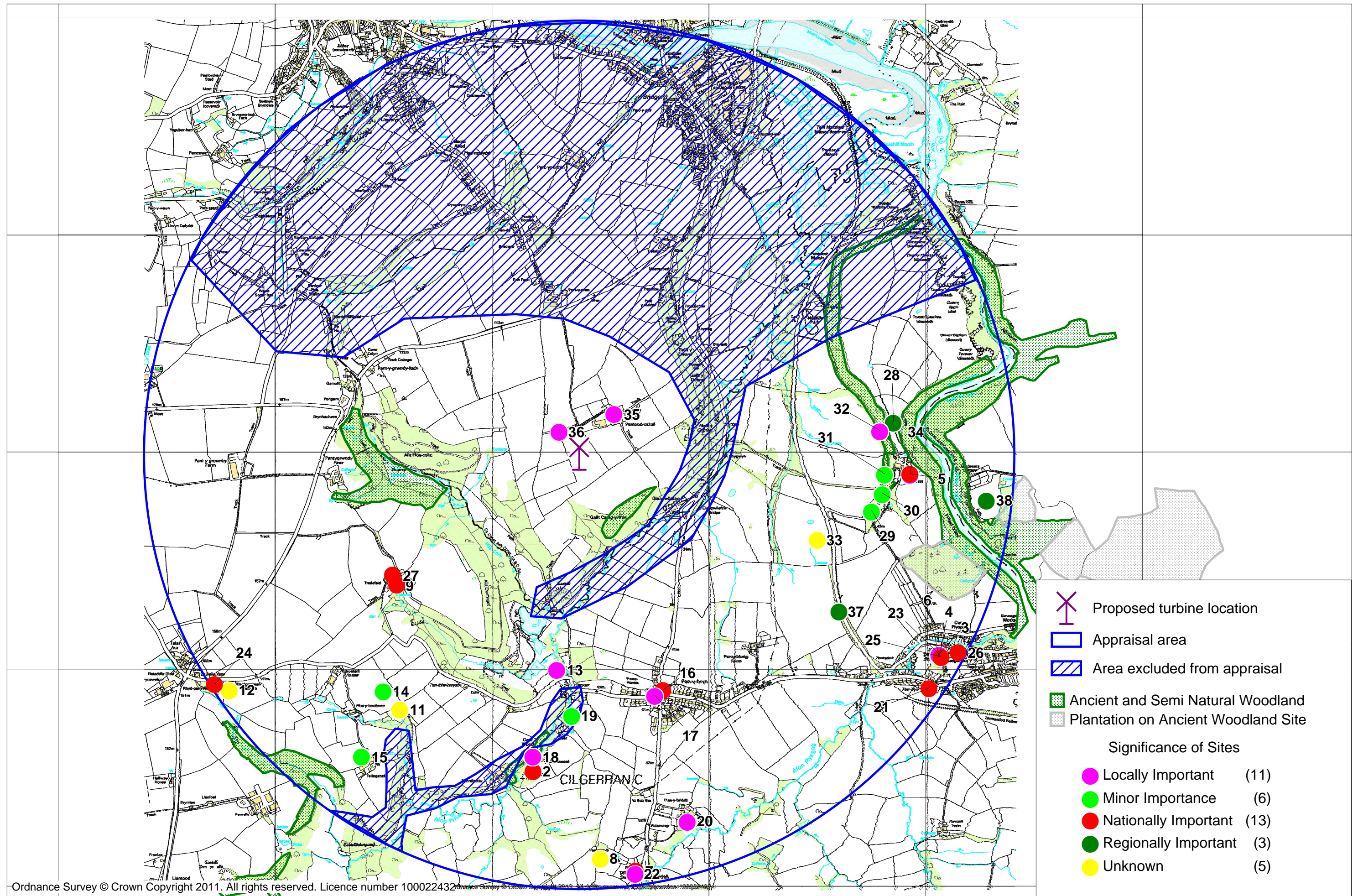


Figure 3: The 2km appraisal area showing significance of sites, labelled with Project ID number



## **6. Pentwd Uchaf: Historical overview**

6.1 Historically, Pentwd Uchaf lies within the Bridgend hamlet of St Dogmael's parish. The hamlet formed part of the Manor of St Dogmael's, which was owned by the Noyadd Trefawr estate, Llandygwydd, from the 17<sup>th</sup> century until 1862, when it was sold to David Davies of Castle Green, Cardigan.

6.2 Pentwd Uchaf would appear to have been outside the ownership of the estate by the late 18<sup>th</sup> century however. The earliest reference to the farm appears to be found in the will of Elizabeth Sambrook, spinster of Pentwd Uchaf. This was written in 1787 and is evidence that the farm, described as a "tenement" in the will, existed in the 18<sup>th</sup> century. Clearly Elizabeth Sambrook owned the farm at this time. It is described as being in the Parish of St Dogmael's and County of Pembroke. The Bridgend Hamlet of St Dogmael's Parish was moved into Cardigan Borough under the Reform Act of 1832 and has remained part of Ceredigion to the present day.

6.3 A date stone above an entrance doorway into the farmhouse at Pentwd Uchaf bears the following inscription;

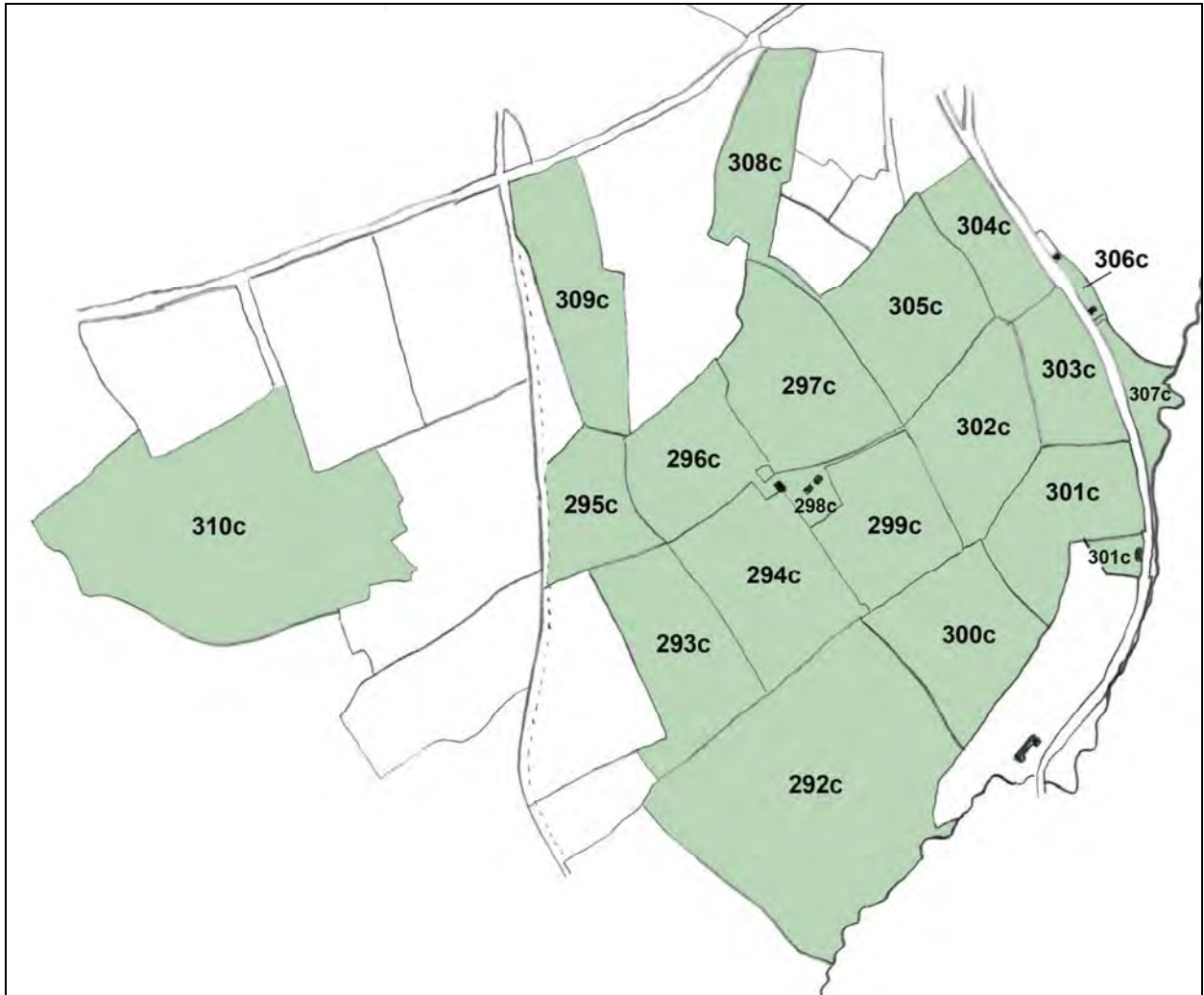
E J Sambrook  
O\* W Facit  
1808

6.4 Despite the attested evidence that Pentwd Uchaf existed by the late 18<sup>th</sup> century, no building is shown at this location on the 1810 Ordnance Survey Original Surveyors Drawings, or on the subsequent 1 inch to 1 mile scale Ordnance Survey map published in 1831. The absence of Pentwd Uchaf from these maps cannot be explained without further research.

6.5 The farmstead is shown on the 1839 tithe map for St Dogmael's parish (see Figure 4). This shows that the farmhouse and farmyard were in place and the associated field system and access lane had been laid out. Three buildings are shown within the area of the farmyard, but none correspond to the present layout of the farm buildings and no building is shown at the location as the present farmhouse. This may indicate that the detail on the tithe map is not accurate in terms of the layout of the farm buildings, as the 1808 date stone on the oldest part of the farmhouse suggests that the building must have predated the tithe survey. Unfortunately, the tithe schedule does not give field names for Pentwd Uchaf farm.

6.6 An extension was added to the eastern side of the building during Victorian times. This created a new façade for the building and elevated it from a modest farmhouse to a much more imposing structure. A date stone is also incorporated into the east-facing wall of this extension, bearing the inscription;

Built 1883  
John & Phebe Sambrook  
David Davies & Son  
Builders



*Figure 4: The lands of Pentwd Uchaf farm, shaded in green, on the St. Dogmael's parish tithe map of 1839*

6.7 The 1889-1890 1:2500 Ordnance Survey map shows the layout of the Pentwd Uchaf farmyard clearly for the first time. The farmhouse is shown in its present location and form and a large L-shaped outbuilding range shown to the south of the farmhouse remains largely intact today. A large, stone outbuilding to the northern side of this L-shaped range, which stands today, does not appear on this edition of the 1:2500 OS map. A small building is shown due west of the farmhouse. This is now a complete ruin but the present owner is aware of a tradition that it was the original dwelling at Pentwd Uchaf. Interestingly, this building may correspond to the westernmost of the three buildings shown on the 1839 tithe map.

6.8 The 1907 1:2500 Ordnance Survey map shows a very similar layout to that shown in 1889-1890. The stone outbuilding at the northern end of the L-shaped outbuilding range may be shown on this map, although this is not certain.

6.5 The field system shown at Pentwd Uchaf on 19<sup>th</sup> century maps, including the field in which the proposed turbine would stand, has undergone few changes during the past century and a half. The essential elements of this post-medieval field system are still recognisable today, although some field boundaries have been removed to create larger field parcels and some original field parcel have been subdivided.

## **7. Pentwd Uchaf: Proposed turbine site**

7.1 The proposed turbine at Pentwd Uchaf is to be located at SN1740243987 in an arable field, just over 230 metres to the southwest of the farm buildings. The proposed cable trench will run back towards the farm buildings where it will connect to an existing electricity supply. An existing access track will be used.

7.2 When the farm and its environs were visited in December 2013, an assessment was made of the intervisibility of key monuments in the local landscape with the proposed turbine site. This assessment was undertaken on a dry day and in good light.

## **8. Impact Assessment**

8.1 Within the revised area a total of 38 sites were recorded in the appraisal database, 33 derived from the regional HER and 5 sites or features added by the appraisal.

8.2 The Direct and Indirect impact on each site was assessed taking into account both physical and non-physical impacts. Each impact was assessed within the scale Very Low, Low, Moderate, High and Very High, taken into account the significance of the site and the nature of the impact. A full table is found in Appendix A but a summary is tabulated in Table 1 below and illustrated in Figure 5.

8.3 As Table 1 and Appendix A show, no recorded historic assets within the area of the appraisal were determined to be exposed to any significant impact from the proposed turbine development. (Details of the appraisal for direct and indirect impact for each of the sites in Table 1 can be found in Appendix A).

8.4 An examination of the proposed development site identified no evidence of surface material of archaeological interest. The land was an arable field with very little exposure of the underlying soil surface at the time of the site visit.

8.5 An existing access track would be used and there will be no impact on any historic assets.

8.6 The cable trench will run northeast towards the farm buildings. It is proposed that the cable would pass beneath an existing field boundary at the northeastern side of the field in order to avoid any damage to any boundary banks.

*Table 1: Impact on sites in the appraisal area for Pentwd Uchaf Farm proposed turbine site*

<b>ID number</b>	<b>Site Name</b>	<b>Site Type</b>	<b>Level of Impact</b>
<b>35</b>	PENTWD UCHAF	FARMSTEAD	<b>Low</b>
<b>36</b>	PENTWD UCHAF	FIELD SYSTEM	<b>Low</b>
<b>2</b>	Y GAER	PROMONTORY FORT	<b>Very Low</b>
<b>3</b>	CILGERRAN PARISH CHURCH;ST LLAWDDOG'S	CHURCH	<b>Very Low</b>
<b>7</b>	BRIDELL PARISH CHURCH;ST DAVID'S	CHURCH	<b>Very Low</b>
<b>9</b>	TRE-DEFAID	FARMHOUSE	<b>Very Low</b>
<b>16</b>	PENYBRYN BAPTIST CHAPEL	CHAPEL	<b>Very Low</b>
<b>21</b>	CILGERRAN	RECTORY	<b>Very Low</b>
<b>22</b>	BRIDELL PARISH CHURCH;ST DAVID'S	ECCLESIASTICAL ENCLOSURE;CHURCHYARD	<b>Very Low</b>
<b>27</b>	OUTBUILDINGS ON N SIDE OF YARD AT TREDEFAID, LLANTOOD	OUTBUILDING	<b>Very Low</b>
<b>28</b>	FFOREST	PROMONTORY FORT	<b>Very Low</b>
<b>34</b>	FFOREST	FARMHOUSE	<b>Very Low</b>
<b>37</b>	WHITLAND AND CARDIGAN RAILWAY, CILGERRAN TO CARDIGAN SECTION	RAILWAY	<b>Very Low</b>
<b>38</b>	COEDMORE GARDEN	GARDEN	<b>Very Low</b>
<b>1</b>	NETTASAGRUS STONE	INSCRIBED STONE	<b>None</b>
<b>4</b>	TRENAGUSSUS STONE;CILGERRAN ST LLAWDDOG'S	INSCRIBED STONE	<b>None</b>
<b>5</b>	FFOREST	DWELLING	<b>None</b>
<b>6</b>	CRAIG Y FELIN	COIN HOARD	<b>None</b>
<b>8</b>	BRIDELL;PARC PEN CESTYLL	CIST GRAVE CEMETERY	<b>None</b>
<b>10</b>	BRYDELLE;BRIDELLYS	MANOR HOUSE;GRANGE	<b>None</b>
<b>11</b>	FFOS Y BONTBREN	STANDING STONE?	<b>None</b>
<b>12</b>	RHYD GARN WEN	STANDING STONE?:RUBBING STONE?	<b>None</b>
<b>13</b>	FELINDRE	MILL	<b>None</b>
<b>14</b>	FFOS Y BONTBREN	BRIDGE	<b>None</b>
<b>15</b>	FELINGANOL	MILL	<b>None</b>
<b>17</b>	PENYBRYN	BLACKSMITHS WORKSHOP	<b>None</b>
<b>18</b>	GAER FACTORY	FACTORY	<b>None</b>
<b>19</b>		QUARRY	<b>None</b>
<b>20</b>	PLAS-Y-BRIDELL	MANSION	<b>None</b>
<b>23</b>	CILGERRAN PARISH CHURCH;ST LLAWDDOG'S	CIST GRAVE CEMETERY;CHURCHYARD	<b>None</b>
<b>24</b>	RHYDGARNWEN	DWELLING	<b>None</b>
<b>25</b>	GOWER AND LOGAN MEMORIAL	MEMORIAL	<b>None</b>
<b>26</b>	CHURCHYARD GATES AND PIERS, CHURCH STREET (S SIDE)	GATES & PIERS	<b>None</b>
<b>29</b>	TAN Y RHIW	QUARRY	<b>None</b>
<b>30</b>	FFOREST	QUARRY	<b>None</b>
<b>31</b>	FFOREST	WELL	<b>None</b>
<b>32</b>	FFOREST	QUARRY	<b>None</b>
<b>33</b>	TAN Y RHIW	STONE	<b>None</b>



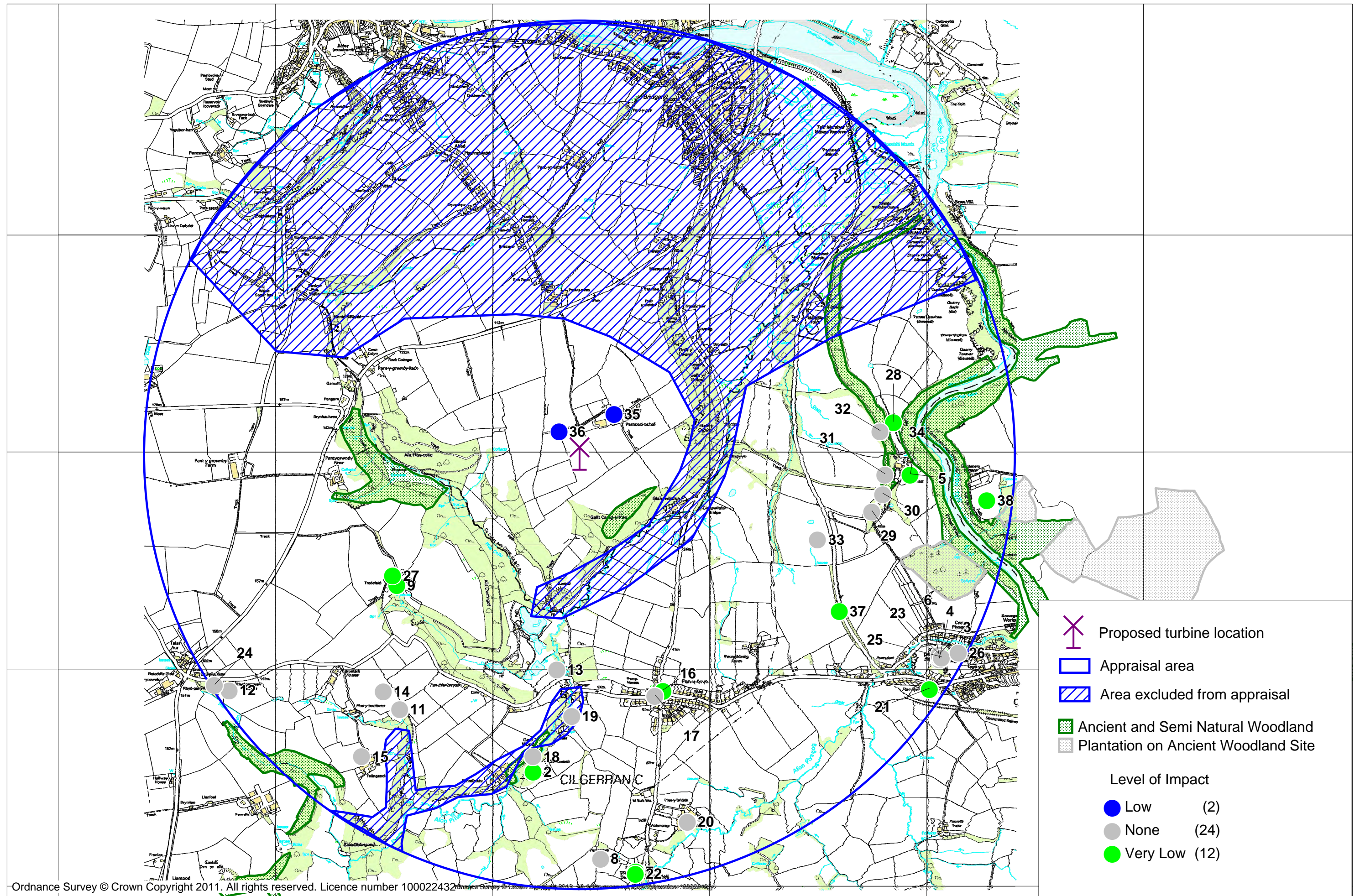


Figure 5: The 2km appraisal area showing the level of impact on sites, labelled with Project ID number

## **9. Historic Landscape Aspects Relating to the Pentwd Uchaf Proposed Turbine**

9.1 The following aspects of the historic environment around the Pentwd Uchaf proposed turbine site have also been considered by this appraisal, as required by in the generic brief used by the Dyfed Archaeological Trust Heritage Management Section (DAT, HM, Undated);

### **a) Scheduled Ancient Monuments in their settings**

There are 3 Scheduled Ancient Monument designations within the revised appraisal area, see Table 2. No adverse impacts would be caused to any Scheduled Ancient Monument within the revised appraisal area. Of the three SAMs which exist in that area, two would not be intervisible with the proposed turbine (ID numbers 1 & 4) as both are early Christian inscribed stones within churchyard settings and would have church buildings blocking their views towards the turbine. The third SAM is Y Gaer, an Iron Age promontory fort (ID number 2), which may be subject to a Very Low visual impact over distance, although this is not certain as a woodland lies along the northern side of the promontory and may well completely block the view northwards in the direction of the turbine.

<b>ID number</b>	<b>SAM number</b>	<b>Site Name</b>	<b>Site Type</b>	<b>Level of Impact</b>
<b>1</b>	<b>PE143</b>	NETTASAGRUS STONE	INSCRIBED STONE	<b>None</b>
<b>2</b>	<b>PE535</b>	Y GAER	PROMONTORY FORT	<b>Very Low</b>
<b>4</b>	<b>PE144</b>	TRENAGUSSUS STONE; CILGERRAN ST LLAWDDOG'S	INSCRIBED STONE	<b>None</b>

*Table 2: Impacts on sites that are Scheduled Ancient Monuments*



**b) Previously Recorded Non-scheduled Ancient Monuments in their settings**

A small number of historic assets in the revised appraisal area are thought likely to experience a very low indirect, visual impact. This is due to their being intervisible with the proposed turbine over distance, but in no case would their setting be affected by the development. These sites are listed in Table 3 below.

Potential impacts on Non-scheduled Ancient Monuments are included in Appendix A and Table 3. The significance of Non-scheduled Ancient Monuments is addressed in Appendix C.

<b>ID Number</b>	<b>Site Name</b>	<b>Site Type</b>	<b>Level of Impact</b>
<b>35</b>	PENTWD UCHAF	FARMSTEAD	<b>Low</b>
<b>36</b>	PENTWD UCHAF	FIELD SYSTEM	<b>Low</b>
<b>3</b>	CILGERRAN PARISH CHURCH;ST LLAWDDOG'S	CHURCH	<b>Very Low</b>
<b>7</b>	BRIDELL PARISH CHURCH;ST DAVID'S	CHURCH	<b>Very Low</b>
<b>9</b>	TRE-DEFAID	FARMHOUSE	<b>Very Low</b>
<b>16</b>	PENYBRYN BAPTIST CHAPEL	CHAPEL	<b>Very Low</b>
<b>21</b>	CILGERRAN	RECTORY	<b>Very Low</b>
<b>22</b>	BRIDELL PARISH CHURCH;ST DAVID'S	ECCLESIASTICAL ENCLOSURE;CHURCHYARD	<b>Very Low</b>
<b>27</b>	OUTBUILDINGS ON N SIDE OF YARD AT TREDEFAID, LLANTOOD	OUTBUILDING	<b>Very Low</b>
<b>28</b>	FFOREST	PROMONTORY FORT	<b>Very Low</b>
<b>34</b>	FFOREST	FARMHOUSE	<b>Very Low</b>
<b>37</b>	WHITLAND AND CARDIGAN RAILWAY, CILGERRAN TO CARDIGAN SECTION	RAILWAY	<b>Very Low</b>
<b>38</b>	COEDMORE GARDEN	GARDEN	<b>Very Low</b>

*Table 3: Impacts on Non-scheduled Ancient Monuments*

**c) Newly identified sites of historic importance**

Five newly recorded sites of historic importance were noted for this appraisal at or near the turbine site. These are the farmhouse at Fforest (ID number 34), and the farmstead and field system at Pentwd Uchaf Farm (ID numbers 35 & 36). The Cilgerran to Cardigan section of the disused Whitland and Cardigan Railway was also recorded (ID number 37) and the park and garden of Coedmore mansion, Llangoedmor (ID number 38) which partially lies within the appraisal area.

The details of these sites are included in Appendices A, B & C.

#### **d) Listed Buildings in their settings**

There are ten Listed Buildings within the revised appraisal area. As is shown in Table 4, none of these would be adversely affected by the proposed turbine. They are all either not intervisible with the proposed turbine or views towards the turbine would be at distance and at least partially interrupted by trees or hedgerows. The relatively small scale of the turbine, the distances involved and the nature of the landscape mean that it would not affect the settings of any of the listed buildings in Table 4.

<b>ID number</b>	<b>Site Name</b>	<b>Site Type</b>	<b>Level of Impact</b>
<b>3</b>	CILGERRAN PARISH CHURCH;ST LLAWDDOG'S	CHURCH	<b>Very Low</b>
<b>7</b>	BRIDELL PARISH CHURCH;ST DAVID'S	CHURCH	<b>Very Low</b>
<b>9</b>	TRE-DEFAID	FARMHOUSE	<b>Very Low</b>
<b>16</b>	PENYBRYN BAPTIST CHAPEL	CHAPEL	<b>Very Low</b>
<b>21</b>	CILGERRAN	RECTORY	<b>Very Low</b>
<b>27</b>	OUTBUILDINGS ON N SIDE OF YARD AT TREDEFAID, LLANTOOD	OUTBUILDING	<b>Very Low</b>
<b>34</b>	FFOREST	FARMHOUSE	<b>Very Low</b>
<b>24</b>	RHYDGARNWEN	DWELLING	<b>None</b>
<b>25</b>	GOWER AND LOGAN MEMORIAL IN CHURCHYARD, CHURCH STREET (S SIDE)	MEMORIAL	<b>None</b>
<b>26</b>	CHURCHYARD GATES AND PIERS, CHURCH STREET (S SIDE)	GATES & PIERS	<b>None</b>

*Table 4: Impacts on Listed Buildings*

#### **e) Non-statutory buildings of local importance**

No non-statutory buildings of local importance included on a local list were identified as being affected by the proposed development.

#### **f) Registered Parks & Gardens and their essential settings.**

Coedmore Garden is a Registered Park and Garden (PGW (Dy) 70(CER) and it lies partially within the revised study area. It is a picturesque garden of the early nineteenth century. The layout of paths, steps & bridges run through extensive woodland grounds on the steep northeastern flanks of the Teifi Valley. Its essential setting is in the steep sided Teifi Valley. The significant views for Coedmore garden are to its west, southwest and south, looking towards Cilgerran and the castle. The turbine lies to the west northwest and would not affect the essential setting or significant view

#### **g) Registered Historic Landscapes**

The development site lies in the Crossway - Glanpwllafon character area of the Lower Teifi Valley Registered Historic Landscape. This extensive character area lies on the southern side of the Teifi. It is characterised as being a mainly pastoral agricultural landscape. Its archaeological resource is varied and includes Bronze Age funerary monuments, Iron Age hillforts, early Christian monuments, medieval defended and ecclesiastical sites and a large number of post-medieval dwellings and other buildings such as mills and chapels. Industrial heritage is represented by quarries and the course of the former Whitland and Cardigan Railway (Cardi Bach), a section of which runs between Cilgerran and Cardigan.

**h) Non-registered Historic Landscapes**

Ceredigion County Council's Designation of Special Landscape Areas defines the Teifi Valley as SLA7 (Ceredigion County Council, 2010, 37). This is an extensive area that takes in all of the Teifi valley floor and tributary valleys. It is characterised as an area which has woodland cover along the river valley and tributary valleys, referring to valley slope woodlands such as those which cover the steep slopes that run down to the floodplain to the south, east and northeast of Pentwd Uchaf farmstead. The proposed turbine would not directly affect this SLA although it would be visible from the east and southeast, but from distance as the steep, wooded slopes surrounding the farmstead would block any close proximity views.

**i) LANDMAP and landscape characterisation information**

The proposed turbine would stand in the Glanpwllafon LANDMAP Historic Landscape Aspect Area (CRDGNHL251). This Aspect Area is described as containing a wide variety of different landscape components, ranging from an Iron Age fort to post medieval farmhouses and modern poultry houses and a communications mast. It has an Outstanding overall evaluation, but given the stated variety of its constituent features, the proposed turbine development would not impact adversely on the essential character of the area.

**j) Conservation Area**

There are no Conservation Areas within the revised study area.

**k) Tir Gofal interests or requirements**

No Tir Gofal interests were identified.

**l) Buried archaeological potential**

During the field visit, no physical, visible evidence was noted suggestive of significant buried archaeology at the proposed development site. There is also no documentary, cartographic or aerial photographic evidence of buried archaeology at the proposed location for the turbine.

**m) Palaeoenvironmental potential**

No palaeoenvironmental potential was identified at the Pentwd Uchaf turbine site. It is situated in a pasture field which is well-drained.

**n) Hedgerows and field patterns**

The proposed development would be located in a pasture field, which seems to have become enclosed in its present form by the 19<sup>th</sup> century or possibly even in the early 19<sup>th</sup> century. The proposed development will not change the character of the field system or have any effect on any field boundary banks.

**o) Ancient woodland**

There are six ancient or semi-natural woodlands within the revised appraisal area. The development would cause no direct impact on any of these. The closest to the proposed turbine location is Gallt Carreg y Frân, 300 metres to the southeast. This woodland is on a steep slope, facing southeast and away from the proposed turbine, which means there would be no intervisibility between the two locations. Three other ASNWs lie to the east in the Teifi valley on lower ground close to the river's edge. Another ASNW lies 620 metres to the west on the northeast facing side of the Ffos Colic valley. It would be intervisible

with the turbine but there would be no effect on its setting. The final ASNW lies over 1.9km to the southwest of the turbine and it is likely that there would be no intervisibility between the two.

**p) Place-names**

There are no significant place-names in close association with the proposed development site. The parish tithe map does not give any field names for Pentwd Uchaf.

**q) Cumulative impact**

There are no wind turbines within close proximity to Pentwd Uchaf at present. The nearest working turbine within view is located on the northern side of Mynydd Crogwy, some 5km to the south.

**m) National Park**

The Pembrokeshire Coast National Park's northern end reaches The Moorings, St Dogmael's, some 3km to the northwest of the proposed turbine site but the turbine would not be visible from that direction.

**10. Conclusion**

10.1 There would not be a significant impact on the historic environment or on individual historic assets in relation to the proposed development of a wind turbine at Pentwd Uchaf Farm.

10.2 Only two features would experience a Low, direct impact, namely Pentwd Uchaf farmstead and its field system. 12 other historic assets would experience a Very Low indirect, visual impact, based on the visibility of the turbine at distance. The settings of these monuments would not be compromised by the development.

10.3 No Scheduled Ancient Monument or Listed Building would be adversely affected by the proposed turbine. A single SAM might experience a Very Low, indirect visual impact (although this is not certain). Seven Listed Buildings were thought likely to experience a Very Low, indirect visual impact, although in each case the distance from the turbine and the relatively small scale of turbine means that there would be no impact on the setting of the buildings and the turbine would be a distant feature.

10.4 On the basis of this appraisal, archaeological mitigation is not thought to be necessary for the proposed turbine.

**11. Reporting**

11.1 Copies of this report will be provided to the client and the Regional Historic Environment Record.



## **12. References**

### 12.1 Map sources

Ordnance Survey, 1810, 2" to 1 mile Original Surveyors drawing, Cardigan Sheet

Ordnance Survey, 1831, 1" to 1 Mile

Ordnance Survey, 1889-90, 1:2500, 1<sup>st</sup> edition

Ordnance Survey, 1907, 1:2500 2<sup>nd</sup> edition

St Dogmaels parish tithe map and schedule, 1839

### 12.2 Web-based materials

English Heritage, 2011, *The Setting of Heritage Assets*

RCAHMW, Historic Wales Portal

### 12.3 Published sources

Cadw, 2011, *Conservation Principles for the sustainable management of the historic environment of Wales*,

Cadw & CCW, 2007, *Guide to the Good Practice on using the Register of Landscapes of Historic Interest in Wales in the planning and development process*.

Welsh Office, 1996, *Planning and the Historic Environment: Archaeology* Welsh Office Circular 60/96

### 12.4 Unpublished sources

Dyfed Archaeological Trust, Historic Environment Record

DAT HM, Undated, *Generic Brief for the preparation of an historic environment appraisal*

Trysor, 2013, *Specification for an Historic Environment Appraisal at Pentwduchaf, Cardigan, Ceredigion*

Jenny Hall & Paul Sambrook

Trysor,

December 2013

## **Appendix A: Pentwduchaf Impacts**

<b>ID number:</b>	<b>1</b>	<b>NETTASAGRUS STONE</b>	<b>INSCRIBED STONE</b>
		<i>Is there a Direct Impact:</i>	No
		<i>Is there an Indirect Impact:</i>	No
<b>Overall Impact:</b>	<b>None</b>		The view northwards is blocked by the parish church which means the proposed turbine would not be visible from the stone.
=====			
<b>ID number:</b>	<b>2</b>	<b>GAER Y</b>	<b>PROMONTORY FORT</b>
		<i>Is there a Direct Impact:</i>	No
		<i>Is there an Indirect Impact:</i>	Yes Intervisibility
<b>Overall Impact:</b>	<b>Very Low</b>		The top of the proposed turbine may be visible but at a range of 1.45km to the north-northeast, with trees interrupting the view. The development would have no impact on the setting of the monument.
=====			
<b>ID number:</b>	<b>3</b>	<b>CILGERRAN PARISH CHURCH;ST LLAWDDOG'S</b>	<b>CHURCH</b>
		<i>Is there a Direct Impact:</i>	No
		<i>Is there an Indirect Impact:</i>	No
<b>Overall Impact:</b>	<b>Very Low</b>		The proposed turbine would be visible from the top of the church tower, at a distance of 1.9km to the northwest. There would be no impact on the church setting and no view of the turbine from the churchyard.
=====			
<b>ID number:</b>	<b>4</b>	<b>TRENAGUSSUS STONE;CILGERRAN ST LLAWDDOG'S</b>	<b>INSCRIBED STONE</b>
		<i>Is there a Direct Impact:</i>	No
		<i>Is there an Indirect Impact:</i>	No
<b>Overall Impact:</b>	<b>None</b>		This proposed turbine would not be intervisible from this position.
=====			
<b>ID number:</b>	<b>5</b>	<b>FFOREST</b>	<b>DWELLING</b>
		<i>Is there a Direct Impact:</i>	No
		<i>Is there an Indirect Impact:</i>	No
<b>Overall Impact:</b>	<b>None</b>		The medieval house at Fforest has been demolished and replaced. The proposed turbine would have no impact on it.
=====			

**ID number:** 6 CRAIG Y FELIN COIN HOARD  
**Is there a Direct Impact:** No  
**Is there an Indirect Impact:** No  
**Overall Impact:** None

13 medieval coins were reported as being found in the churchyard in 1859.. They were removed and the proposed turbine would have no impact on any associated features as it is not visible from the churchyard.

=====

**ID number:** 7 BRIDELL PARISH CHURCH  
 CHURCH;ST DAVID'S  
**Is there a Direct Impact:** No  
**Is there an Indirect Impact:** Yes Intervisibility  
**Overall Impact:** Very Low

The proposed turbine may just be visible, 1.95km to the north-northwest, but mature trees screen the view and there would be no impact on the setting of the church or its churchyard.

=====

**ID number:** 8 BRIDELL;PARC PEN CIST GRAVE CEMETERY  
 CESTYLL  
**Is there a Direct Impact:** No  
**Is there an Indirect Impact:** No  
**Overall Impact:** None

Possible cist graves of unknown date were seen in a field west of Bridell church in the 1880s but the stones were removed at that time.

=====

**ID number:** 9 TRE-DEFAID FARMHOUSE  
**Is there a Direct Impact:** No  
**Is there an Indirect Impact:** Yes Intervisibility  
**Overall Impact:** Very Low

The proposed turbine would be visible 1km northeast of this location, although mature trees screen the view to the northeast to a large extent and the development would have no impact on the setting of the dwelling, in its farmyard context.

=====

**ID number:** 10 BRYDELLT;BRIDELLYS MANOR HOUSE;GRANGE  
**Is there a Direct Impact:** No  
**Is there an Indirect Impact:** No  
**Overall Impact:** None

There are no archaeological features known to be associated with this record, which is based on medieval documentary sources and not accurately located in the field.

=====

**ID number:** 11 FFOS Y BONTBREN STANDING STONE?  
**Is there a Direct Impact:** No  
**Is there an Indirect Impact:** No  
**Overall Impact:** None The proposed turbine would not be intervisible from this location as higher ground lies between the two sites.

=====

**ID number:** 12 RHYD GARN WEN STANDING STONE?:RUBBING STONE?  
**Is there a Direct Impact:** No  
**Is there an Indirect Impact:** No  
**Overall Impact:** None This stone was removed in the 1990s and the field has been ploughed since. The proposed turbine would have no impact.

=====

**ID number:** 13 FELINDRE MILL  
**Is there a Direct Impact:** No  
**Is there an Indirect Impact:** No  
**Overall Impact:** None "Felindre" is recorded as a possible mill site but all the buildings which are shown here on 19th century maps have been removed and the proposed turbine would have no impact on the site.

=====

**ID number:** 14 FFOS Y BONTBREN BRIDGE  
**Is there a Direct Impact:** No  
**Is there an Indirect Impact:** No  
**Overall Impact:** None There are no archaeological features associated with this placename.

=====

**ID number:** 15 FELINGANOL MILL  
**Is there a Direct Impact:** No  
**Is there an Indirect Impact:** No  
**Overall Impact:** None There are no archaeological features recorded in association with this "felin" placename.

=====

**ID number:** 16 PENYBRYN BAPTIST CHAPEL  
**Is there a Direct Impact:** No  
**Is there an Indirect Impact:** Yes Intervisibility  
**Overall Impact:** Very Low The proposed turbine would be visible, 1.15km to the north-northwest, but would not have an impact on the setting of this chapel, within its village context.

=====

**ID number:** 17 PENYBRYN BLACKSMITHS WORKSHOP  
**Is there a Direct Impact:** No  
**Is there an Indirect Impact:** No  
**Overall Impact:** None

The view north-northwestward to the proposed turbine is screened by mature trees and the rear of an adjacent pub, and the development would have no effect on the setting of this building.

=====

**ID number:** 18 GAER FACTORY FACTORY  
**Is there a Direct Impact:** No  
**Is there an Indirect Impact:** No  
**Overall Impact:** None

This abandoned and ruined woollen mill site is surrounded by mature trees and the proposed turbine would have no impact upon it.

=====

**ID number:** 19 QUARRY  
**Is there a Direct Impact:** No  
**Is there an Indirect Impact:** No  
**Overall Impact:** None

This disused quarry is surrounded by mature trees and the proposed turbine would have no impact upon it.

=====

**ID number:** 20 PLAS-Y-BRIDEILL MANSION  
**Is there a Direct Impact:** No  
**Is there an Indirect Impact:** No  
**Overall Impact:** None

It seems unlikely that the proposed turbine would be visible from the mansion, which faces west-northwest whereas the turbine would be 1.8km to the north-northeast. Trees and rising ground appear to block the view towards the proposed turbine.

=====

**ID number:** 21 CILGERRAN RECTORY  
**Is there a Direct Impact:** No  
**Is there an Indirect Impact:** Yes  
**Overall Impact:** Very Low

Intervisibility

The proposed might be visible from this dwelling, but at a distance of 1.95km to the northwest. The development would have no impact on the dwelling, which is viewed in its street setting.

=====



**ID number:** 22 BRIDELL PARISH ECCLESIASTICAL  
CHURCH;ST DAVID'S ENCLOSURE;CHURCHYAR  
D

**Is there a Direct Impact:** No

**Is there an Indirect Impact:** Yes Intervisibility

**Overall Impact:** Very Low

The proposed turbine may be visible from here but at a distance of 1.95km to the north-northwest with the view largely screened by mature trees, hence the development would not have any impact on the setting of the churchyard.

=====

**ID number:** 23 CILGERRAN PARISH CIST GRAVE  
CHURCH;ST LLAWDDOG'S CEMETERY;CHURCHYARD

**Is there a Direct Impact:** No

**Is there an Indirect Impact:** No

**Overall Impact:** None

The proposed turbine would not be visible from the churchyard.

=====

**ID number:** 24 RHYDGARNWEN DWELLING

**Is there a Direct Impact:** No

**Is there an Indirect Impact:** No

**Overall Impact:** None

The proposed turbine would not be visible from the dwelling, as a mature, high hedgerow screens the northward view. The house also faces west and the development, 2km to the northeast, would have no impact on its setting.

=====

**ID number:** 25 GOWER AND LOGAN MEMORIAL  
MEMORIAL IN  
CHURCHYARD, CHURCH  
STREET (S SIDE)

**Is there a Direct Impact:** No

**Is there an Indirect Impact:** No

**Overall Impact:** None

The proposed turbine would not be intervisible from this position.

=====

**ID number:** 26 CHURCHYARD GATES AND GATES & PIERS  
PIERS, CHURCH STREET (S  
SIDE)

**Is there a Direct Impact:** No

**Is there an Indirect Impact:** No

**Overall Impact:** None

The proposed turbine would not be intervisible from this position.

=====

**ID number:** 27      OUTBUILDINGS ON N SIDE      OUTBUILDING  
OF YARD AT TREDEFAID,  
LLANTOOD  
**Is there a Direct Impact:** No  
**Is there an Indirect Impact:** Yes      Intervisibility  
**Overall Impact:**      Very Low      The proposed turbine would be visible from this location, but 1km to the northeast with some trees interrupting the view in that direction. The outbuilding faces the southeast and within the farmyard. The development would not impact on its setting.

=====

**ID number:** 28      FFOREST      PROMONTORY FORT  
**Is there a Direct Impact:** No  
**Is there an Indirect Impact:** Yes      Intervisibility  
**Overall Impact:**      Very Low      The top of the proposed turbine is likely to be visible from this possible Iron Age fort, but at a distance of 1.5km and with no effect on the setting of the monument.

=====

**ID number:** 29      TAN Y RHIW      QUARRY  
**Is there a Direct Impact:** No  
**Is there an Indirect Impact:** No  
**Overall Impact:**      None      This disused quarry site is now within a well-wooded area with no views towards the proposed turbine.

=====

**ID number:** 30      FFOREST      QUARRY  
**Is there a Direct Impact:** No  
**Is there an Indirect Impact:** No  
**Overall Impact:**      None      This disused quarry site is now within a well-wooded area with no views towards the proposed turbine.

=====

**ID number:** 31      FFOREST      WELL  
**Is there a Direct Impact:** No  
**Is there an Indirect Impact:** No  
**Overall Impact:**      None      This well had been disused and lost by the mid-20th century and its site is now within a well-wooded area with no views towards the proposed turbine.

**ID number:** 32 FFOREST QUARRY

**Is there a Direct Impact:** No

**Is there an Indirect Impact:** No

**Overall Impact:** None

The proposed turbine may be visible from this wooded site, but at a distance of 1.4km and with no effect on the quarry setting.

=====

**ID number:** 33 TAN Y RHIW STONE

**Is there a Direct Impact:** No

**Is there an Indirect Impact:** No

**Overall Impact:** None

This stone does not appear on OS maps of the later 20th century and is not visible on aerial photographs. The proposed turbine would therefore not have any impact.

=====

**ID number:** 34 FFOREST FARMHOUSE

**Is there a Direct Impact:** No

**Is there an Indirect Impact:** No

**Overall Impact:** Very Low

The top of the turbine may be visible 1.5km to the west but it would have no impact on the setting of the farmhouse in its farmyard context.

=====

**ID number:** 35 PENTWD UCHAF FARMSTEAD

**Is there a Direct Impact:** Yes

**Is there an Indirect Impact:** Yes

**Overall Impact:** Low

Groundwork associated with turbine i.e. foundation hole and cable trench  
Visual impact

The turbine is of relatively small scale and no new access roads are required, no entrances will be widened and no field boundaries will be cut through.

=====

**ID number:** 36 PENTWD UCHAF FIELD SYSTEM

**Is there a Direct Impact:** Yes

**Is there an Indirect Impact:** Yes

**Overall Impact:** Low

Groundwork associated with turbine i.e. foundation hole and cable trench  
Visual impact

The turbine is of relatively small scale and no new access roads are required, no entrances will be widened and no field boundaries will be cut through.

**ID number:** 37 WHITLAND AND RAILWAY  
CARDIGAN RAILWAY,  
CILGERRAN TO CARDIGAN  
SECTION

**Is there a Direct Impact:** No

**Is there an Indirect Impact:** Yes Intervisibility

**Overall Impact:** Very Low

The proposed turbine would be visible from some sections of the railway but only as distance and without any significant impact on the setting of the railway bed.

=====

**ID number:** 38 COEDMORE GARDEN GARDEN

**Is there a Direct Impact:** No

**Is there an Indirect Impact:** Yes Intervisibility

**Overall Impact:** Very Low

The proposed turbine, 1.8km to the WNW would be visible from some parts of the parkland and garden, but it would not lie within its area of essential setting nor would it lie within an area of significant views (which are between the west and south).

=====

## **Appendix B: Written Descriptions Of Newly Recorded Archaeological Sites**

**ID number:** 34 FFOREST FARMHOUSE  
**HER PRN:** **NMR NPRN:** 0  
**NGR:** SN1892743900 Grid reference taken at centre of site  
**Broadclass:** Domestic  
**Period:** Post Medieval  
**Form:** Building **Condition:** Intact  
**Site Status:** Listed Building **SAM number:** **LB number:** 14512  
**grade:** II  
**Description:** The present farmhouse at Fforest dates to the earlier 19th century. Fforest is a Grade II Listed Building and is fully described in Cadw's Listing Description. The present house was built close to the site of an earlier post-medieval dwelling which, in the mid-16th century, was home to Thomas Phaer, the personal physician to Queen Mary.  
**Rarity:** Common  
**Reference:** Cadw listing description  
**Documentation:**  
**Group Value:** Part of Fforest farmstead  
**Evidential Value:** Standing building  
**Historical Value:** None  
**Aesthetic Value:** None  
**Communal Value:** None  
**Significance:** Nationally Important



**ID number:** 35 PENTWD UCHAF FARMSTEAD  
**HER PRN:** NMR NPRN: 0  
**NGR:** SN1756344179 Grid reference taken at centre of site  
**Broadclass:** Agriculture and Subsistence  
**Period:** Post Medieval  
**Form:** Complex **Condition:** Intact  
**Site Status:** **SAM number:** **LB number:** **grade:**

**Description:** Historically, Pentwd Uchaf lies within the Bridgend hamlet of St Dogmael's parish. The hamlet formed part of the Manor of St Dogmael's, which was owned by the Noyadd Trefawr estate, Llandygwydd, from the 17th century until 1862, when it was sold to David Davies of Castle Green, Cardigan.

Pentwd Uchaf would appear to have been outside the ownership of the estate by the late 18th century however. The earliest reference to the farm appears to be found in the will of Elizabeth Sambrook, spinster of Pentwd Uchaf. This was written in 1787 and is evidence that the farm, described as a "tenement" in the will, existed in the 18th century. Clearly Elizabeth Sambrook owned the farm at this time. It is described as being in the Parish of St Dogmael's and County of Pembroke. The Bridgend Hamlet of St Dogmael's Parish was moved into Cardigan Borough under the Reform Act of 1832 and has remained part of Ceredigion to the present day.

A datestone above an entrance doorway into the farmhouse at Pentwd Uchaf bears the following inscription;

E J Sambrook  
 O\* W Facit  
 1808

An extension was added to the eastern side of the building during Victorian times. This created a new façade for the building and elevated it from a modest farmhouse to a much more imposing structure. A datestone is also incorporated into the east-facing wall of this extension, bearing the inscription;

Built 1883  
 John & Phebe Sambrook  
 David Davies & Son  
 Builders

Despite the attested evidence that Pentwd Uchaf existed by the late 18th century, no building is shown at this location on the 1810 Ordnance Survey Original Surveyors Drawings, or on the subsequent 1 inch to 1 mile scale Ordnance Survey map published in 1831. The absence of Pentwd Uchaf from these maps cannot be explained without further research.

The farmstead is shown on the 1839 tithe map for St Dogmael's parish. This shows that the farmhouse and farmyard were in place and the associated field system and access lane had been laid out.

19th and early 20th century census returns give some insight into the lives of the family that farmed here during this period.

The first detailed census was undertaken in 1841. At that time Pentod Ucha was the home of John and Elizabeth Sambrook. They had two sons, Timothy (12) and John (7 months) and employed two male farm workers and three female servants.

In 1851, John was a 67 year old widower, recorded as farming 160 acres at Pentod Ucha. He lived with a son and three daughters, all aged 10 or younger. He employed three female

*Pentwd Uchaf, Cardigan, Ceredigion, Historic Environment Appraisal*

servants in the house, a barn maid and three male farm workers.

By 1861, 20 year John Sambrook, the eldest son of John and Elizabeth Sambrook, was the head of the household, his father having presumably passed away. He lived with a brother and two sisters and their maternal aunt Anne George lived with them as a housekeeper. Two male farm workers and two female servants also lived here.

In 1871, John Sambrook and his wife Phoebe farmed Pentwd Ucha, employing three male workers, a dairy maid and a house maid. The couple are also registered here in 1881, by which time they had three daughters and son and employed a dairy maid, female servant and two male farm workers. The 1891 census shows that they also lived here with three daughters and a son, although two of the children had been born after 1881, and employed a dairy maid and two male farm servants. In 1901, John and Phoebe lived with three sons

and a daughter, two of the boys having been born after 1891. Two infant grandsons are also registered at Pentwd Uchaf by this census, but no farm workers or domestic servants lived on the farm at this time, although John Sambrook is registered as an Employer.

The most recent available census return dates to 1911. This shows that 70 year old John Sambrook and his wife Phoebe, now aged 60, were still at Pentwd Uchaf. Their 19 year old son William Rees Sambrook farmed with his parents and the only other person living at the property by this time was a 16 year old female domestic servant. Two interesting notes record that John Sambrook had been “totally blind” for 20 years by this time, and that Phoebe Sambrook had given birth to 8 children, 5 of whom were still alive.

It seems that the property may have passed out of the hands of the Sambrook family by the mid-20th century. In 1955, William Rees Sambrook was living at Plas Newydd, St Dogmael’s with his son and daughter-in-law.

<b>Rarity:</b>	Common
<b>Reference:</b>	
<b>Documentation:</b>	
<b>Group Value:</b>	Includes a farmhouse, farm buildings and a field system
<b>Evidential Value:</b>	Farmstead in use
<b>Historical Value:</b>	None
<b>Aesthetic Value:</b>	None
<b>Communal Value:</b>	None
<b>Significance:</b>	Locally Important

<b>ID number:</b>	36	PENTWD UCHAF	FIELD SYSTEM
<b>HER PRN:</b>		<b>NMR NPRN:</b>	0
<b>NGR:</b>	SN1731044098	Grid reference taken at centre of site	
		<b>Broadclass:</b>	Agriculture and Subsistence
<b>Period:</b>	Post Medieval		
<b>Form:</b>	Complex	<b>Condition:</b>	Intact
<b>Site Status:</b>		<b>SAM number:</b>	
		<b>LB number:</b>	
		<b>grade:</b>	
<b>Description:</b>	The field system at Pentwd Uchaf is not represented on the 1810 or 1831 Ordnance Survey maps and first appears, complete, on the 1839 St. Dogmael's tithe map. The field parcels are relatively large and tend to be of fairly regular, rectilinear form, especially around the farmyard. Most of the field boundaries were well-maintained and consisted of an earthwork bank, less than 1 metre high, set with a blackthorn hedgerow. This is suggestive of a post medieval origin, possibly even early 19th century, in view of the fact that the farm itself is not depicted on early 19th century Ordnance Survey maps.		
<b>Rarity:</b>	Common		
<b>Reference:</b>			
<b>Documentation:</b>			
<b>Group Value:</b>	Associated with Pentwd Uchaf farmhouse and farm buildings		
<b>Evidential Value:</b>	Field system in use		
<b>Historical Value:</b>	None		
<b>Aesthetic Value:</b>	None		
<b>Communal Value:</b>	None		
<b>Significance:</b>	Locally Important		
<b>ID number:</b>	37	WHITLAND AND CARDIGAN RAILWAY, CILGERRAN TO CARDIGAN SECTION	RAILWAY
<b>HER PRN:</b>		<b>NMR NPRN:</b>	410169
<b>NGR:</b>	SN1860043270	Grid reference taken at centre of site	
		<b>Broadclass:</b>	Transport
<b>Period:</b>	Post Medieval		
<b>Form:</b>	Earthwork	<b>Condition:</b>	Damaged
<b>Site Status:</b>		<b>SAM number:</b>	
		<b>LB number:</b>	0
		<b>grade:</b>	
<b>Description:</b>	The Whitland and Cardigan Railway was built during the 1870s and 1880s. It ran 14.5 miles from Whitland to Cardigan, with this northernmost section to Cardigan being opened in 1886. It was built by the Great Western Railway as a branch line. The line was closed to passengers in 1962 and to freight in 1963. In 1964 the track was lifted.		
<b>Rarity:</b>	Common		
<b>Reference:</b>			
<b>Documentation:</b>			
<b>Group Value:</b>	Northernmost section of a railway line that ran south as far as the main line at Whitland		
<b>Evidential Value:</b>	Some track bed survives but the line was taken up in the 1960s		
<b>Historical Value:</b>	Described in historical sources		
<b>Aesthetic Value:</b>	None		
<b>Communal Value:</b>	None		
<b>Significance:</b>	Regionally Important		
<b>ID number:</b>	38	COEDMORE GARDEN	GARDEN

**HER PRN:** **NMR NPRN:** 265095  
**NGR:** SN1928043780 Grid reference taken at centre of site  
**Broadclass:** Gardens, Parks and Open Spaces  
**Period:** Post Medieval  
**Form:** Complex **Condition:** Damaged  
**Site Status:** Historic Parks & Gardens **SAM number:LB number:** 0  
**grade:** Register PGWD Y70  
**Description:** These post medieval gardens were associated with Coedmore mansion. Elements of the 18th and 19th century parkland and garden landscape still survive and are described in the Historic Parks & Gardens Register for Wales.  
**Rarity:** Not rare  
**Reference:**  
**Documentation:**  
**Group Value:** Associated with Coedmore mansion and its estate  
**Evidential Value:** Historic mapping, some surviving elements in the modern landscape  
**Historical Value:** None  
**Aesthetic Value:** None  
**Communal Value:** None  
**Significance:** Regionally Important

## **Appendix C:**

### **Site Appraisals Within Study Area**

**ID number:** 1 NETTASAGRUS STONE INSCRIBED STONE  
**HER PRN:** 1174 **NMR NPRN:**  
**NGR:** SN17664206  
**Broadclass:** Religious Ritual and Funerary  
**Period:** Early Medieval  
**Form:** Other Structure **Condition:** Near Intact  
**Site Status:** Scheduled Ancient Monument **SAM number:** PE143 **LB number:** **grade:**  
**Rarity:** Not rare  
**Reference:** Regional HER  
**Documentation:**  
**Group Value:** Associated with Bridell parish church  
**Evidential Value:** Stone stands in churchyard  
**Historical Value:** Mentioned in historical sources  
**Aesthetic Value:** An inscribed stone  
**Communal Value:** In a churchyard  
**Significance:** Nationally Important

**ID number:** 2 GAER Y PROMONTORY FORT  
**HER PRN:** 1175 **NMR NPRN:** 304081  
**NGR:** SN17194253  
**Broadclass:** Defence;Domestic  
**Period:** Iron Age  
**Form:** Earthwork **Condition:** Near Intact  
**Site Status:** Scheduled Ancient Monument **SAM number:** PE535 **LB number:** **grade:**  
**Rarity:** Not rare  
**Reference:** Regional HER  
**Documentation:**  
**Group Value:** None  
**Evidential Value:** Denuded earthwork  
**Historical Value:** Mentioned in archaeological sources  
**Aesthetic Value:** None  
**Communal Value:** None  
**Significance:** Nationally Important

**ID number:** 3 CILGERRAN PARISH CHURCH  
 CHURCH;ST LLAWDDOG'S  
**HER PRN:** 1178 **NMR NPRN:**  
**NGR:** SN1906543074 Grid reference taken at centre of site  
**Broadclass:** Religious Ritual and Funerary  
**Period:** Post Medieval;Medieval  
**Form:** Building **Condition:** Restored  
**Site Status:** Listed Building **SAM number:** **LB number:** 11972

**grade:** II\*

**Rarity:** Not rare

**Reference:** Regional HER

**Documentation:**

**Group Value:** Associated with churchyard and early Christian inscribed stone

**Evidential Value:** Church in use, medieval west tower still survives but church otherwise rebuilt in the 19th century

**Historical Value:** Mentioned in antiquarian and historical sources

**Aesthetic Value:** None

**Communal Value:** Place of worship

**Significance:** Nationally Important

**ID number:** 4 TRENAGUSSUS INSCRIBED STONE  
STONE;CILGERRAN ST  
LLAWDDOG'S

**HER PRN:** 1179 **NMR NPRN:**

**NGR:** SN19064305 Grid reference taken at centre of site

**Broadclass:** Religious Ritual and Funerary

**Period:** Early Medieval

**Form:** Other Structure

**Condition:** Near Intact

**Site Status:** Scheduled Ancient Monument

**SAM number:** PE144 **LB number:** **grade:**

**Rarity:** Not rare

**Reference:** Regional HER

**Documentation:**

**Group Value:** Associated with Cilgerran parish church and churchyard

**Evidential Value:** Monument stands in churchyard

**Historical Value:** Mentioned in antiquarian and historical sources

**Aesthetic Value:** None

**Communal Value:** None

**Significance:** Nationally Important

**ID number:** 5 FFOREST DWELLING

**HER PRN:** 1180 **NMR NPRN:**

**NGR:** SN1892743900 Unknown

**Broadclass:** Domestic

**Period:** Medieval

**Form:** Building

**Condition:** Destroyed

**Site Status:**

**SAM number:** **LB number:** **grade:**

**Rarity:** Not rare

**Reference:** Regional HER

**Documentation:**

**Group Value:** None

**Evidential Value:** Documents, the medieval house has been replaced by a 19th century farmhouse



**Historical Value:** Mentioned in historical sources, it was the home of Thomas Phaer  
**Aesthetic Value:** None  
**Communal Value:** None  
**Significance:** Locally Important

**ID number:** 6 CRAIG Y FELIN COIN HOARD  
**HER PRN:** 5314 **NMR NPRN:**  
**NGR:** SN19064306 Grid reference taken at centre of site  
**Broadclass:** Object  
**Period:** Medieval  
**Form:** Finds **Condition:** Moved  
**Site Status:** **SAM number:** **LB number:** **grade:**  
**Rarity:** Not rare  
**Reference:** Regional HER  
**Documentation:**  
**Group Value:** None  
**Evidential Value:** Documentary source dating to 1859  
**Historical Value:** Mentioned in historical sources  
**Aesthetic Value:** None  
**Communal Value:** None  
**Significance:** Unknown

**ID number:** 7 BRIDELL PARISH CHURCH;ST DAVID'S CHURCH  
**HER PRN:** 5318 **NMR NPRN:**  
**NGR:** SN1766142072 Grid reference taken at centre of site  
**Broadclass:** Religious Ritual and FuneraryY  
**Period:** Post Medieval;Medieval  
**Form:** Building **Condition:** Restored  
**Site Status:** Listed Building **SAM number:** **LB number:** 14533  
**grade:** II  
**Rarity:** Not rare  
**Reference:** Regional HER  
**Documentation:**  
**Group Value:** Associated with its churchyard and an early Christian inscribed stone  
**Evidential Value:** Standing building  
**Historical Value:** Mentioned in historical sources  
**Aesthetic Value:** None  
**Communal Value:** Place of worship  
**Significance:** Nationally Important

**ID number:** 8 BRIDELL;PARC PEN CESTYLL CIST GRAVE CEMETERY

**HER PRN:** 5321 **NMR NPRN:**  
**NGR:** SN17504213 Grid reference taken at centre of site  
**Broadclass:** Religious Ritual and Funerary  
**Period:** Early Medieval?  
**Form:** Documents **Condition:** Unknown  
**Site Status:** **SAM number:** **LB number:** **grade:**  
**Rarity:** Unknown  
**Reference:** Regional HER  
**Documentation:**  
**Group Value:** Unknown  
**Evidential Value:** Documentary reference  
**Historical Value:** Mentioned in antiquarian sources  
**Aesthetic Value:** None  
**Communal Value:** None  
**Significance:** Unknown

**ID number:** 9 TRE-DEFAID FARMHOUSE  
**HER PRN:** 6750 **NMR NPRN:**  
**NGR:** SN1656243390 Grid reference taken at centre of site  
**Broadclass:** Domestic;Agriculture and Subsistence  
**Period:** Post Medieval  
**Form:** Building **Condition:** Intact  
**Site Status:** Listed Building **SAM number:** **LB number:** 11978  
**grade:** II  
**Rarity:** Not rare  
**Reference:** Regional HER  
**Documentation:**  
**Group Value:** Part of the Tredefaid farmstead complex  
**Evidential Value:** Standing building  
**Historical Value:** None  
**Aesthetic Value:** None  
**Communal Value:** None  
**Significance:** Nationally Important

**ID number:** 10 BRYDELLT;BRIDELLYS MANOR  
HOUSE;GRANGE  
**HER PRN:** 12607 **NMR NPRN:**  
**NGR:** SN179423 Grid reference taken at centre of site  
**Broadclass:** Religious Ritual and Funerary;Agriculture and  
Subsistence  
**Period:** Medieval  
**Form:** Documents **Condition:** Unknown  
**Site Status:** **SAM number:** **LB number:** **grade:**  
**Rarity:** Not rare

**Reference:** Regional HER  
**Documentation:**  
**Group Value:** None  
**Evidential Value:** Documentary references  
**Historical Value:** Included on William Rees' Map of South Wales and the Borders in the 14th Century  
**Aesthetic Value:** None  
**Communal Value:** None  
**Significance:** Locally Important

**ID number:** 11 FFOS Y BONTBREN STANDING STONE?

**HER PRN:** 13029 **NMR NPRN:**

**NGR:** SN1657642818 Grid reference taken at centre of site

**Broadclass:** Religious Ritual and Funerary

**Period:** Bronze Age?

**Form:** Other Structure

**Condition:** Near Intact

**Site Status:**

**SAM number:**

**LB number:**

**grade:**

**Rarity:** Not rare

**Reference:** Regional HER

**Documentation:**

**Group Value:** None

**Evidential Value:** Stone slab in corner of field

**Historical Value:** None

**Aesthetic Value:** None

**Communal Value:** None

**Significance:** Unknown

**ID number:** 12 RHYD GARN WEN

STANDING  
STONE?:RUBBING  
STONE?

**HER PRN:** 13030 **NMR NPRN:**

**NGR:** SN1579042905 Grid reference taken at centre of site

**Broadclass:** Religious Ritual and Funerary;Agriculture and

Subsistence

**Period:** Bronze Age?;Unknown

**Form:** Other Structure

**Condition:** Near Destroyed

**Site Status:**

**SAM number:**

**LB number:**

**grade:**

**Rarity:** Common

**Reference:** Regional HER

**Documentation:**

**Group Value:** None

**Evidential Value:** Historic mapping

**Historical Value:** None

**Aesthetic Value:** None  
**Communal Value:** None  
**Significance:** Unknown

**ID number:** 13 FELINDRE MILL  
**HER PRN:** 19885 **NMR NPRN:**  
**NGR:** SN173430 Grid reference taken at centre of site  
**Broadclass:** Industrial  
**Period:** Post Medieval  
**Form:** Building **Condition:** Destroyed  
**Site Status:** **SAM number:** **LB number:** **grade:**  
**Rarity:** Common  
**Reference:** Regional HER  
**Documentation:**  
**Group Value:** None  
**Evidential Value:** Historic mapping  
**Historical Value:** None  
**Aesthetic Value:** None  
**Communal Value:** None  
**Significance:** Locally Important

**ID number:** 14 FFOS Y BONTBREN BRIDGE  
**HER PRN:** 19893 **NMR NPRN:**  
**NGR:** SN165429 Unknown  
**Broadclass:** Transport;Monument <By Form>  
**Period:** Post Medieval  
**Form:** Place-name **Condition:** Unknown  
**Site Status:** **SAM number:** **LB number:** **grade:**  
**Rarity:** Common  
**Reference:** Regional HER  
**Documentation:**  
**Group Value:** None  
**Evidential Value:** Placename only  
**Historical Value:** None  
**Aesthetic Value:** None  
**Communal Value:** None  
**Significance:** Minor Importance

**ID number:** 15 FELINGANOL MILL  
**HER PRN:** 19894 **NMR NPRN:**  
**NGR:** SN164426 Grid reference taken at centre of site

**Broadclass:** Industrial

**Period:** Post Medieval

**Form:** Place-name

**Condition:** Unknown

**Site Status:**

**SAM number:**

**LB number:**

**grade:**

**Rarity:** Common

**Reference:** Regional HER

**Documentation:**

**Group Value:** None

**Evidential Value:** Placename only

**Historical Value:** None

**Aesthetic Value:** None

**Communal Value:** None

**Significance:** Minor Importance

**ID number:** 16 PENYBRYN BAPTIST CHAPEL CHAPEL

**HER PRN:** 19904 **NMR NPRN:** 10956

**NGR:** SN1778842904 Grid reference taken at centre of site

**Broadclass:** Religious Ritual and Funerary

**Period:** Post Medieval

**Form:** Building

**Condition:** Intact

**Site Status:** Listed Building

**SAM number:**

**LB number:** 14527

**grade:** II

**Rarity:** Common

**Reference:** Regional HER

**Documentation:**

**Group Value:** None

**Evidential Value:** Standing building

**Historical Value:** None

**Aesthetic Value:** None

**Communal Value:** Place of Worship

**Significance:** Nationally Important

**ID number:** 17 PENYBRYN BLACKSMITHS WORKSHOP

**HER PRN:** 19906 **NMR NPRN:**

**NGR:** SN1775042880 Grid reference taken at centre of site

**Broadclass:** Industrial

**Period:** Post Medieval

**Form:** Building

**Condition:** Intact

**Site Status:**

**SAM number:**

**LB number:**

**grade:**

**Rarity:** Common

**Reference:** Regional HER

**Documentation:**

**Group Value:** None  
**Evidential Value:** Standing building  
**Historical Value:** None  
**Aesthetic Value:** None  
**Communal Value:** None  
**Significance:** Locally Important

**ID number:** 18 GAER FACTORY FACTORY

**HER PRN:** 19909 **NMR NPRN:**

**NGR:** SN17194260 Grid reference taken at centre of site

**Broadclass:** Industrial; Monument <By Form>

**Period:** Post Medieval

**Form:** Building

**Condition:** Not Known

**Site Status:**

**SAM number:**

**LB number:**

**grade:**

**Rarity:** Not rare

**Reference:** Regional HER

**Documentation:**

**Group Value:** None

**Evidential Value:** Historic mapping

**Historical Value:** None

**Aesthetic Value:** None

**Communal Value:** None

**Significance:** Locally Important

**ID number:** 19 QUARRY

**HER PRN:** 19910 **NMR NPRN:**

**NGR:** SN1736942786 Grid reference taken at centre of site

**Broadclass:** Industrial

**Period:** Post Medieval

**Form:** Earthwork

**Condition:** Not Known

**Site Status:**

**SAM number:**

**LB number:**

**grade:**

**Rarity:** Common

**Reference:** Regional HER

**Documentation:**

**Group Value:** None

**Evidential Value:** Disused and overgrown quarry

**Historical Value:** None

**Aesthetic Value:** None

**Communal Value:** None

**Significance:** Minor Importance

**ID number:** 20 PLAS-Y-BRIDELL MANSION

**HER PRN:** 19911 **NMR NPRN:**

**NGR:** SN179423 Grid reference taken at centre of site

**Broadclass:** Domestic

**Period:** Post Medieval

**Form:** Building **Condition:** Intact

**Site Status:** **SAM number:** **LB number:** **grade:**

**Rarity:** Not rare

**Reference:** Regional HER

**Documentation:**

**Group Value:** None

**Evidential Value:** Standing building

**Historical Value:** None

**Aesthetic Value:** None

**Communal Value:** None

**Significance:** Locally Important

**ID number:** 21 CILGERRAN RECTORY

**HER PRN:** 19912 **NMR NPRN:**

**NGR:** SN1901542912 Grid reference taken at centre of site

**Broadclass:** Domestic

**Period:** Post Medieval

**Form:** Building **Condition:** Converted

**Site Status:** Listed Building **SAM number:** **LB number:** 14493

**grade:** II

**Rarity:** Not rare

**Reference:** Regional HER

**Documentation:**

**Group Value:** Associated with Cilgerran parish church

**Evidential Value:** Standing building

**Historical Value:** None

**Aesthetic Value:** None

**Communal Value:** None

**Significance:** Nationally Important

**ID number:** 22 BRIDELL PARISH CHURCH;ST ECCLESIASTICAL  
DAVID'S ENCLOSURE;CHURC  
HYARD

**HER PRN:** 46773 **NMR NPRN:**

**NGR:** SN17664206 Grid reference taken at centre of site

**Broadclass:** Religious Ritual and Funerary

**Period:** Early Medieval?

**Form:** Earthwork **Condition:** Intact

**Site Status:** **SAM number:** **LB number:** **grade:**

**Rarity:** Not rare

**Reference:** Regional HER

**Documentation:**

**Group Value:** Associated with parish church and early Christian inscribed stone

**Evidential Value:** Churchyard still in use

**Historical Value:** Mentioned in archaeological sources

**Aesthetic Value:** None

**Communal Value:** Accessible burial ground

**Significance:** Locally Important

**ID number:** 23 CILGERRAN PARISH CIST GRAVE  
CHURCH;ST LLAWDDOG'S CEMETERY;CHURCH  
YARD

**HER PRN:** 46781 **NMR NPRN:**

**NGR:** SN19064307 Grid reference taken at centre of site

**Broadclass:** Religious Ritual and Funerary

**Period:** Early Medieval?;Medieval?

**Form:** Earthwork

**Condition:** Intact

**Site Status:**

**SAM number:**

**LB number:**

**grade:**

**Rarity:** Not rare

**Reference:** Regional HER

**Documentation:**

**Group Value:** Associated with Cilgerran parish church and an early Christian inscribed stone

**Evidential Value:** Churchyard remains in use

**Historical Value:** Mentioned in historical sources

**Aesthetic Value:** None

**Communal Value:** Burial ground

**Significance:** Locally Important

**ID number:** 24 RHYDGARNWEN DWELLING

**HER PRN:** 48016 **NMR NPRN:**

**NGR:** SN1572242930 Grid reference taken at centre of site

**Broadclass:** Domestic

**Period:** Post Medieval

**Form:** Building

**Condition:** Intact

**Site Status:** Listed Building

**SAM number:**

**LB number:** 14524

**grade:** II

**Rarity:** Not rare

**Reference:** Regional HER

**Documentation:**

**Group Value:** None

**Evidential Value:** Standing building

**Historical Value:** Possibly designed by architect George Morgan of Carmarthen

**Aesthetic Value:** None



**Communal Value:** None  
**Significance:** Nationally Important

**ID number:** 25 GOWER AND LOGAN MEMORIAL  
 MEMORIAL IN CHURCHYARD,  
 CHURCH STREET (S SIDE)

**HER PRN:** 59293 **NMR NPRN:**

**NGR:** SN1907143056 Grid reference taken at centre of site

**Broadclass:** Religious Ritual and Funerary

**Period:** Post Medieval

**Form:** Building **Condition:** Intact

**Site Status:** Listed Building **SAM number:** **LB number:** 14494

**grade:** II

**Rarity:** Rare

**Reference:** Regional HER

**Documentation:**

**Group Value:** Associated with Cilgerran parish church and churchyard

**Evidential Value:** Memorial intact

**Historical Value:** Burial place of a famous geologist and local squires

**Aesthetic Value:** None

**Communal Value:** None

**Significance:** Nationally Important

**ID number:** 26 CHURCHYARD GATES AND GATES & PIERS  
 PIERS, CHURCH STREET (S  
 SIDE)

**HER PRN:** 59294 **NMR NPRN:**

**NGR:** SN1914943079 Grid reference taken at centre of site

**Broadclass:** Monument <By Form>

**Period:** Post Medieval

**Form:** Building **Condition:** Intact

**Site Status:** Listed Building **SAM number:** **LB number:** 14495

**grade:** II

**Rarity:** Not rare

**Reference:** Regional HER

**Documentation:**

**Group Value:** Associated with Cilgerran parish church and churchyard

**Evidential Value:** Gateposts in place and intact

**Historical Value:** None

**Aesthetic Value:** None

**Communal Value:** Entrance to burial ground

**Significance:** Nationally Important

**ID number:** 27 OUTBUILDINGS ON N SIDE OF OUTBUILDING  
YARD AT TREDEFAID,  
LLANTOOD

**HER PRN:** 59318 **NMR NPRN:**

**NGR:** SN1654343434 Grid reference taken at centre of site

**Broadclass:** Monument <By Form>

**Period:** Post Medieval

**Form:** Building

**Condition:** Intact

**Site Status:** Listed Building

**SAM number:**

**LB number:** 14526

**grade:** II

**Rarity:** Common

**Reference:** Regional HER

**Documentation:**

**Group Value:** Part of the building complex at Tredefaid farm

**Evidential Value:** Standing building

**Historical Value:** None

**Aesthetic Value:** None

**Communal Value:** None

**Significance:** Nationally Important

**ID number:** 28 FFOREST PROMONTORY FORT

**HER PRN:** 63965 **NMR NPRN:** 407988

**NGR:** SN18854414 Grid reference taken at centre of site

**Broadclass:** Defence

**Period:** Iron Age

**Form:** Earthwork

**Condition:** Damaged

**Site Status:**

**SAM number:**

**LB number:**

**grade:**

**Rarity:** Not rare

**Reference:** Regional HER; NMR

**Documentation:**

**Group Value:** Unknown

**Evidential Value:** Possible earthworks identified from aerial photographs

**Historical Value:** None

**Aesthetic Value:** None

**Communal Value:** None

**Significance:** Regionally Important

**ID number:** 29 TAN Y RHIW QUARRY

**HER PRN:** 94791 **NMR NPRN:**

**NGR:** SN1875043730 Grid reference taken at centre of site

**Broadclass:** Industrial

**Period:** Post Medieval

**Form:** Documents **Condition:** Unknown  
**Site Status:** **SAM number:** **LB number:** **grade:**  
**Rarity:** Common  
**Reference:** Regional HER  
**Documentation:**  
**Group Value:** One of several quarries in the Fforest area  
**Evidential Value:** Disused quarry now overgrown in woodland  
**Historical Value:** None  
**Aesthetic Value:** None  
**Communal Value:** None  
**Significance:** Minor Importance

**ID number:** 30 FFOREST QUARRY

**HER PRN:** 94792 **NMR NPRN:**

**NGR:** SN18804381 Grid reference taken at centre of site

**Broadclass:** Industrial

**Period:** Post Medieval

**Form:** Documents

**Condition:** Not Known

**Site Status:** **SAM number:** **LB number:** **grade:**

**Rarity:** Common

**Reference:** Regional HER

**Documentation:**

**Group Value:** One of several quarries in the Fforest area

**Evidential Value:** Disused quarry now overgrown in woodland

**Historical Value:** None

**Aesthetic Value:** None

**Communal Value:** None

**Significance:** Minor Importance

**ID number:** 31 FFOREST WELL

**HER PRN:** 94796 **NMR NPRN:**

**NGR:** SN18814390 Grid reference taken at centre of site

**Broadclass:** Water Supply and Drainage

**Period:** Post Medieval

**Form:** Documents

**Condition:** Unknown

**Site Status:** **SAM number:** **LB number:** **grade:**

**Rarity:** Common

**Reference:** Regional HER

**Documentation:**

**Group Value:** None

**Evidential Value:** Shown on historic Ordnance Survey maps

**Historical Value:** None

**Aesthetic Value:** None

**Communal Value:** None  
**Significance:** Minor Importance

**ID number:** 32 FFOREST QUARRY  
**HER PRN:** 99579 **NMR NPRN:**  
**NGR:** SN1878844099 Grid reference taken at centre of site  
**Broadclass:** Industrial  
**Period:** Post Medieval  
**Form:** Documents **Condition:** Damaged  
**Site Status:** **SAM number:** **LB number:** **grade:**  
**Rarity:** Common  
**Reference:** Regional HER  
**Documentation:**  
**Group Value:** One of several quarries in the Fforest area  
**Evidential Value:** Disused quarry now overgrown in woodland  
**Historical Value:** None  
**Aesthetic Value:** None  
**Communal Value:** None  
**Significance:** Locally Important

**ID number:** 33 TAN Y RHIW STONE  
**HER PRN:** 99987 **NMR NPRN:**  
**NGR:** SN18504360 Grid reference taken at centre of site  
**Broadclass:** Unassigned  
**Period:** Post Medieval  
**Form:** Documents **Condition:** Not Known  
**Site Status:** **SAM number:** **LB number:** **grade:**  
**Rarity:** Common  
**Reference:** Regional HER  
**Documentation:**  
**Group Value:** None  
**Evidential Value:** Historic mapping  
**Historical Value:** None  
**Aesthetic Value:** None  
**Communal Value:** None  
**Significance:** Unknown

**ID number:** 34 FFOREST FARMHOUSE  
**HER PRN:** **NMR NPRN:** 0  
**NGR:** SN1892743900 Grid reference taken at centre of site  
**Broadclass:** Domestic  
**Period:** Post Medieval  
**Form:** Building **Condition:** Intact

*Pentwd Uchaf, Cardigan, Ceredigion, Historic Environment Appraisal*

**Site Status:** Listed Building      **SAM number:**      **LB number:** 14512  
**grade:** II  
**Rarity:** Common  
**Reference:** Cadw listing description  
**Documentation:**  
**Group Value:** Part of Fforest farmstead  
**Evidential Value:** Standing building  
**Historical Value:** None  
**Aesthetic Value:** None  
**Communal Value:** None  
**Significance:** Nationally Important

**ID number:** 35      PENTWD UCHAF      FARMSTEAD

**HER PRN:**      **NMR NPRN:** 0

**NGR:** SN1756344179      Grid reference taken at centre of site

**Broadclass:** Agriculture and Subsistence

**Period:** Post Medieval

**Form:** Complex

**Condition:** Intact

**Site Status:**      **SAM number:**      **LB number:**      **grade:**

**Rarity:** Common

**Reference:**

**Documentation:**

**Group Value:** Includes a farmhouse, farm buildings and a field system

**Evidential Value:** Farmstead in use

**Historical Value:** None

**Aesthetic Value:** None

**Communal Value:** None

**Significance:** Locally Important

**ID number:** 36      PENTWD UCHAF      FIELD SYSTEM

**HER PRN:**      **NMR NPRN:** 0

**NGR:** SN1731044098      Grid reference taken at centre of site

**Broadclass:** Agriculture and Subsistence

**Period:** Post Medieval

**Form:** Complex

**Condition:** Intact

**Site Status:**      **SAM number:**      **LB number:**      **grade:**

**Rarity:** Common

**Reference:**

**Documentation:**

**Group Value:** Associated with Pentwd Uchaf farmhouse and farm buildings

**Evidential Value:** Field system in use

**Historical Value:** None

**Aesthetic Value:** None

**Communal Value:** None  
**Significance:** Locally Important

**ID number:** 37 WHITLAND AND CARDIGAN RAILWAY  
 RAILWAY, CILGERRAN TO  
 CARDIGAN SECTION  
**HER PRN:** **NMR NPRN:** 410169  
**NGR:** SN1860043270 Grid reference taken at centre of site  
**Broadclass:** Transport  
**Period:** Post Medieval  
**Form:** Earthwork **Condition:** Damaged  
**Site Status:** **SAM number:** **LB number:** 0 **grade:**  
**Rarity:** Common  
**Reference:**  
**Documentation:**  
**Group Value:** Northernmost section of a railway line that ran south as far as the main line at Whitland  
**Evidential Value:** Some track bed survives but the line was taken up in the 1960s  
**Historical Value:** Described in historical sources  
**Aesthetic Value:** None  
**Communal Value:** None  
**Significance:** Regionally Important

**ID number:** 38 COEDMORE GARDEN GARDEN  
**HER PRN:** **NMR NPRN:** 265095  
**NGR:** SN1928043780 Grid reference taken at centre of site  
**Broadclass:** Gardens, Parks and Open Spaces  
**Period:** Post Medieval  
**Form:** Complex **Condition:** Damaged  
**Site Status:** Historic Parks & Gardens **SAM number:LB number:** 0  
**grade:**  
 Register PGWD Y70  
**Rarity:** Not rare  
**Reference:**  
**Documentation:**  
**Group Value:** Associated with Coedmore mansion and its estate  
**Evidential Value:** Historic mapping, some surviving elements in the modern landscape  
**Historical Value:** None  
**Aesthetic Value:** None  
**Communal Value:** None  
**Significance:** Regionally Important