

# Nash Mountain, Trooper's Inn, Pembrokeshire Historic Environment Appraisal



Report by: Trysor

For: Mr & Mrs Ayres  
of Nash Mountain,  
near Trooper's Inn,  
Pembrokeshire  
SA62 4NS

September 2013



# **Nash Mountain, Trooper's Inn, Pembrokeshire Historic Environment Appraisal**

By

Jenny Hall, MIfA & Paul Sambrook, MIfA  
Trysor

Trysor Project No. 2013/310

For: Mr & Mrs Ayres  
of Nash Mountain,  
near Trooper's Inn,  
Pembrokeshire  
SA62 4NS

September 2013

38, New Road  
Gwaun-cae-Gurwen  
Ammanford  
Carmarthenshire  
SA18 1UN  
[www.trysor.net](http://www.trysor.net)  
enquiries@trysor.net



*Cover photograph: Location of the proposed turbine, looking north.*

# Nash Mountain, Trooper's Inn, Pembrokeshire Historic Environment Appraisal

**RHIF YR ADRODDIAD - REPORT NUMBER:** Trysor 2013/310

**DYDDIAD** 23<sup>ain</sup> Medi 2013

**DATE** 23<sup>rd</sup> September 2013

**Paratowyd yr adroddiad hwn gan bartneriad Trysor. Mae wedi ei gael yn gywir ac yn derbyn ein sêl bendith.**

**This report was prepared by the Trysor partners. It has been checked and received our approval.**

**JENNY HALL MifA**

*Jenny Hall*

**PAUL SAMBROOK MifA**

*Paul Sambrook*

**DYDDIAD**

**DATE**

23/09/2013

*Croesawn unrhyw sylwadau ar gynnwys neu strwythur yr adroddiad hwn.*

*We welcome any comments on the content or structure of this report.*

*38, New Road,  
Gwaun-cae-Gurwen  
Ammanford  
Carmarthenshire  
SA18 1UN  
01269 826397*

*Treclyn  
Eglywswrw  
Crymych  
Pembrokeshire  
SA41 3SU  
01239 891470*

[www.trysor.net](http://www.trysor.net)

[enquiries@trysor.net](mailto:enquiries@trysor.net)

Trysor is a Registered Organisation with the Institute for Archaeologists and both partners are Members of the Institute for Archaeologists, [www.archaeologists.net](http://www.archaeologists.net) .

Jenny Hall (BSc Joint Hons., Geology and Archaeology, MifA) had 12 years excavation experience, which included undertaking watching briefs prior to becoming the Sites and Monuments Record Manager for a Welsh Archaeological Trust for 10 years. She has been an independent archaeologist since 2004 undertaking a variety of work that includes upland survey, desk-based appraisals and assessments, and watching briefs.

Paul Sambrook (BA Joint Hons., Archaeology and Welsh, MifA, PGCE) has extensive experience as a fieldworker in Wales. He was involved with Cadw's pan-Wales Deserted Rural Settlements Project for 7 years. He also undertook Tir Gofal field survey work and watching briefs. He has been an independent archaeologist since 2004 undertaking a variety of work including upland survey, desk-based appraisals/assessments, and watching briefs.

## **Contents**

<b>1. Summary</b>	<b>1</b>
<b>2. Copyright</b>	<b>1</b>
<b>3. Introduction</b>	<b>1</b>
<b>4. The Proposed Development</b>	<b>2</b>
<b>5. Methodology</b>	<b>3</b>
<b>6. Nash Mountain: Historical Overview</b>	<b>6</b>
<b>7. Nash Mountain Proposed Turbine Site</b>	<b>9</b>
<b>8. Impact Assessment</b>	<b>9</b>
<b>9. Historic Landscape Aspects Relating to the Nash Mountain Proposed Turbine</b>	<b>13</b>
<b>10. Conclusion</b>	<b>15</b>
<b>11. Reporting</b>	<b>15</b>
<b>12. References</b>	<b>16</b>
<b>Appendix A: Nash Mountain Farm Impacts</b>	<b>17</b>
<b>Appendix B: Descriptions of Newly Recorded Sites</b>	<b>27</b>
<b>Appendix C: Site Appraisals within the Revised Study Area</b>	<b>32</b>

## **1. Summary**

1.1 This historic environment appraisal has been undertaken by Trysor to examine likely impacts on the historic environment from a proposed wind turbine at Nash Mountain farm, near Trooper's Inn, Pembrokeshire, to inform a future planning application.

1.2 The appraisal has looked at all known historic assets within an area measuring 2km in radius, focused on a central point at the proposed turbine site at SM9746808846, consulting the regional Historic Environment Record and the National Monuments Record, as well as examining historic maps. A field visit was also undertaken to examine the location of the turbine and record previously unknown historic assets.

1.3 The appraisal shows that there is no evidence of significant archaeological features at the proposed development site. The proposed turbine would not have a direct or indirect physical impact on any known historic asset. There is no evidence which would suggest the presence of any buried archaeological features.

1.4 Indirect visual impacts are assessed as Very Low, with intervisibility, or partial intervisibility but no affect on setting. None of the six Listed Buildings would be exposed to any impact at all. One of the two Scheduled Ancient Monuments, Tallyho round barrow (ID number 9) would be exposed to a Very Low indirect, visual impact but at a distance of 1.6 kilometres and the setting of the monument would not be affected.

1.4 On the basis of this appraisal, the no archaeological mitigation is thought necessary.

## **2. Copyright**

2.1 Trysor hold the copyright of this report. Further copies may be made of this report without gaining permission to reproduce but it must be noted that Figures 4 and 5 include other copyrighted material and should not be copied.

## **3. Introduction**

3.1 Mr Martin Horne of WinDS Ltd, Gwelfor, Castlemorris, Pembrokeshire, SA62 5XA, commissioned Trysor heritage consultants on behalf of his clients, Mr & Mrs Ayres of Nash Mountain, near Trooper's Inn, Pembrokeshire, to write an Historic Environment Appraisal as part of documentation to accompany a planning application for a single wind turbine at Nash Mountain.

3.2 Dyfed Archaeological Trust Heritage Management section supplied a generic brief for such appraisals (DAT HM, Undated). They are to be a rapid appraisal of the readily available historic environment information including a site visit. The purpose of this appraisal was to inform DAT HM as to whether any further assessment or evaluation would be required as part of the planning process. Trysor prepared a specification based on the brief (Trysor, 2013)

#### 4. The proposed development

4.1 It is proposed that a single turbine with a 24 m high tower and 34 m upright blade tip will be located in a single field parcel at SM9746808846 at Nash Mountain Farm, Troopers Inn, Haverfordwest, Pembrokeshire SA62 4NS, see Figure 1.

4.2 The turbine will require a foundation hole, approximately 7 metres square, and with a cable trench up to 1 metre deep running approximately east southeast for 100 metres. Access will be via existing gateways. A temporary wooden trackway will be laid in the field parcel from the gate to the turbine.

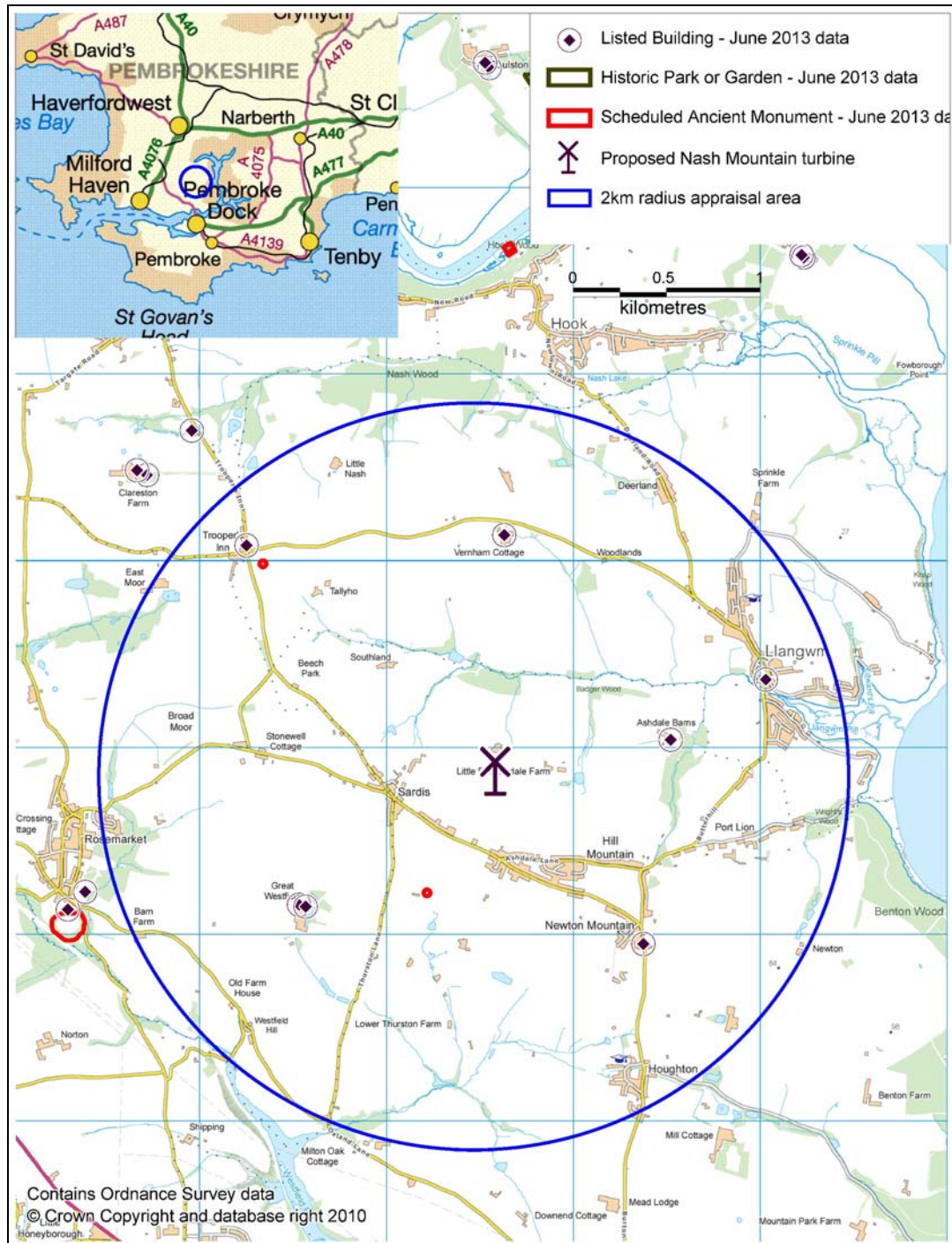


Figure 1: Location of the proposed turbine, showing the 2km radius appraisal area.



## **5. Methodology**

5.1 A study area of 2km radius circle centred on SM9746808846 was chosen for the initial appraisal of sites. This area was revised after the site visit to exclude two areas on the eastern and southern sides of the appraisal area, see Figure 2

5.2 The HER enquiry for the 2km radius area yielded 95 records.

5.3 Within the 95 records, three were for Common Land, one had an inaccurate NGR and actually lay outside the study area and four were duplicates and these were all removed from the dataset. A further thirty six records were also removed as they lay within the excluded area. This left 51 HER records in the appraisal dataset. Two of these were Scheduled Ancient Monuments and six were Listed Buildings.

5.4 A site visit was made to Nash Mountain and the surrounding area on August 9th, 2013 and again on September 7<sup>th</sup> 2013, to rapidly appraise if there were any visible archaeological features within the area directly affected by the turbine proposal and also the wider landscape context of the proposed development. The field was under pasture at the time.

5.5 The aerial photographs on Google Earth, dating to 2006 and 2009, were used to inform the appraisal.

5.6 Historic mapping was consulted. The maps used included 19<sup>th</sup> and 20<sup>th</sup> century 1:2500 scale Ordnance Survey mapping and the Burton parish tithe map of 1840 and accompanying tithe schedule (dated to 1838).

5.7 All information gathered during the desktop appraisal and fieldwork was entered into a bespoke database in Access 2003 format to create an appraisal dataset. The dataset is the source of the material output in this report, including the GIS mapping which illustrates the location of sites in the area, and the tables and appendices which provide detailed information on the sites within the study area.

5.8 At the end of a rapid appraisal of the data, the information from the site visit and historic map search, the appraisal dataset contained 53 records. As stated in 5.3, thirty six HER records were discarded as they were in the excluded area, four were duplicates, three were for common land and one had an inaccurate NGR and actually lay outside the appraisal area whilst two new records were created as a result of the desktop work and field survey undertaken by Trysor.

5.8.1 The National Monuments Record was consulted and compared with the HER. No records were added from this source to the appraisal dataset.

5.8.2 New records were created in the project database by Trysor for Nash Mountain farmstead and field system (ID numbers 52 & 53).

5.9 Each of the records in the final appraisal dataset was assessed for Period, Rarity, Documentation, Group Value<sup>1</sup>, as well as Evidential Value, Historical Value, Aesthetic

---

<sup>1</sup> Period, Rarity, Documentation and Group Value are criteria defined in the Welsh Office Circular 60/96, 1996.



Value, Communal Value<sup>2</sup>. Once these had been considered the significance of each site was determined and scored in accordance with the categories adopted by the Welsh Archaeological Trusts i.e. Nationally Important, Regionally Important, Locally Important, Minor and Features Needing Further Investigation (Unknown), see Figure 2. Full details of this exercise are given in Appendix C.

5.10 As this exercise is an appraisal of the study area, not a full desk-based historic environment assessment, no site descriptions have been included in the appraisal dataset or this printed report, apart from newly recorded features (See Appendix B).

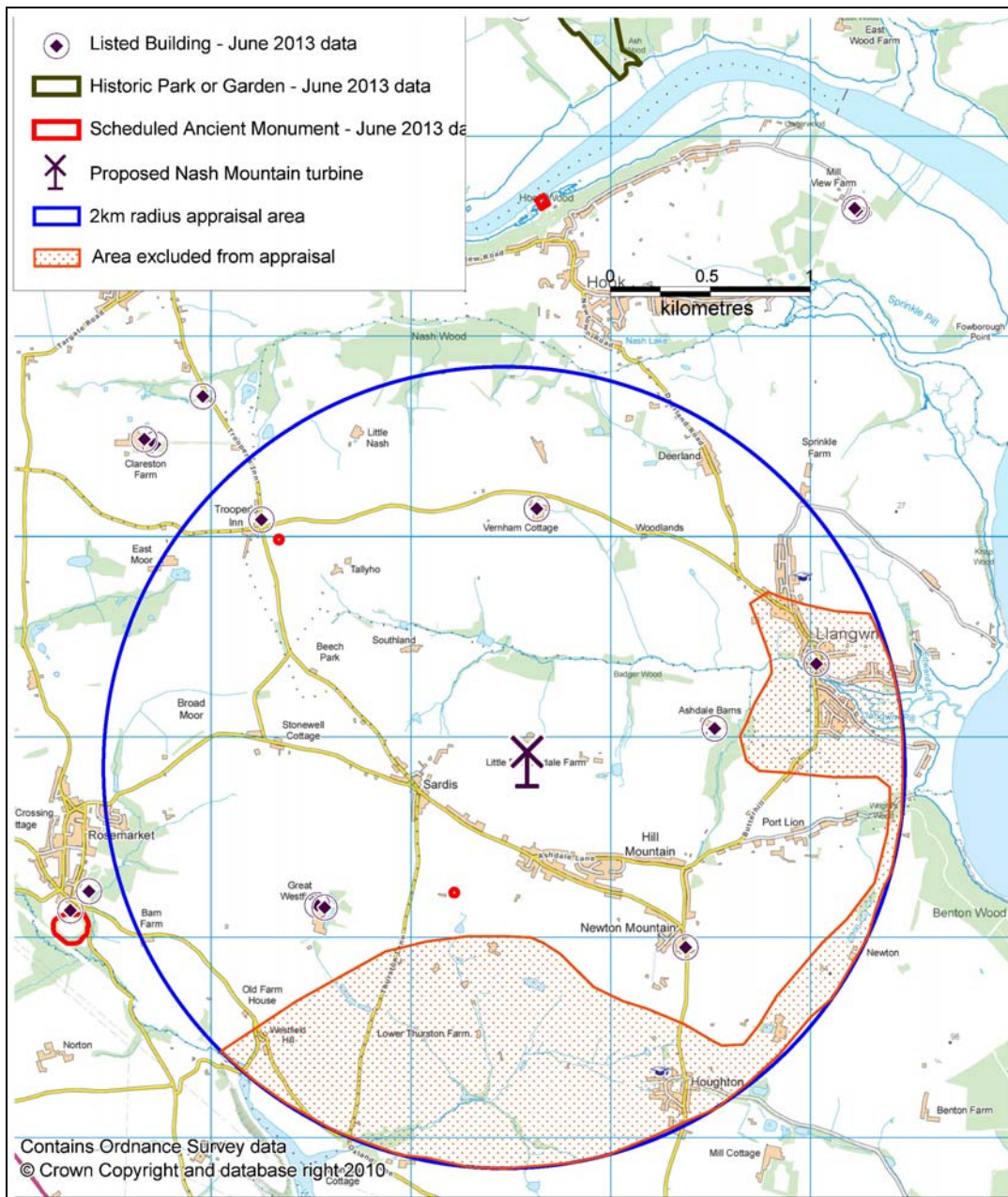


Figure 2: showing the excluded area on the east and south of the appraisal area.

<sup>2</sup> Evidential Value, Historical Value, Aesthetic Value and Communal Value are criteria defined in Cadw's Conservation Principles publication, 2011.



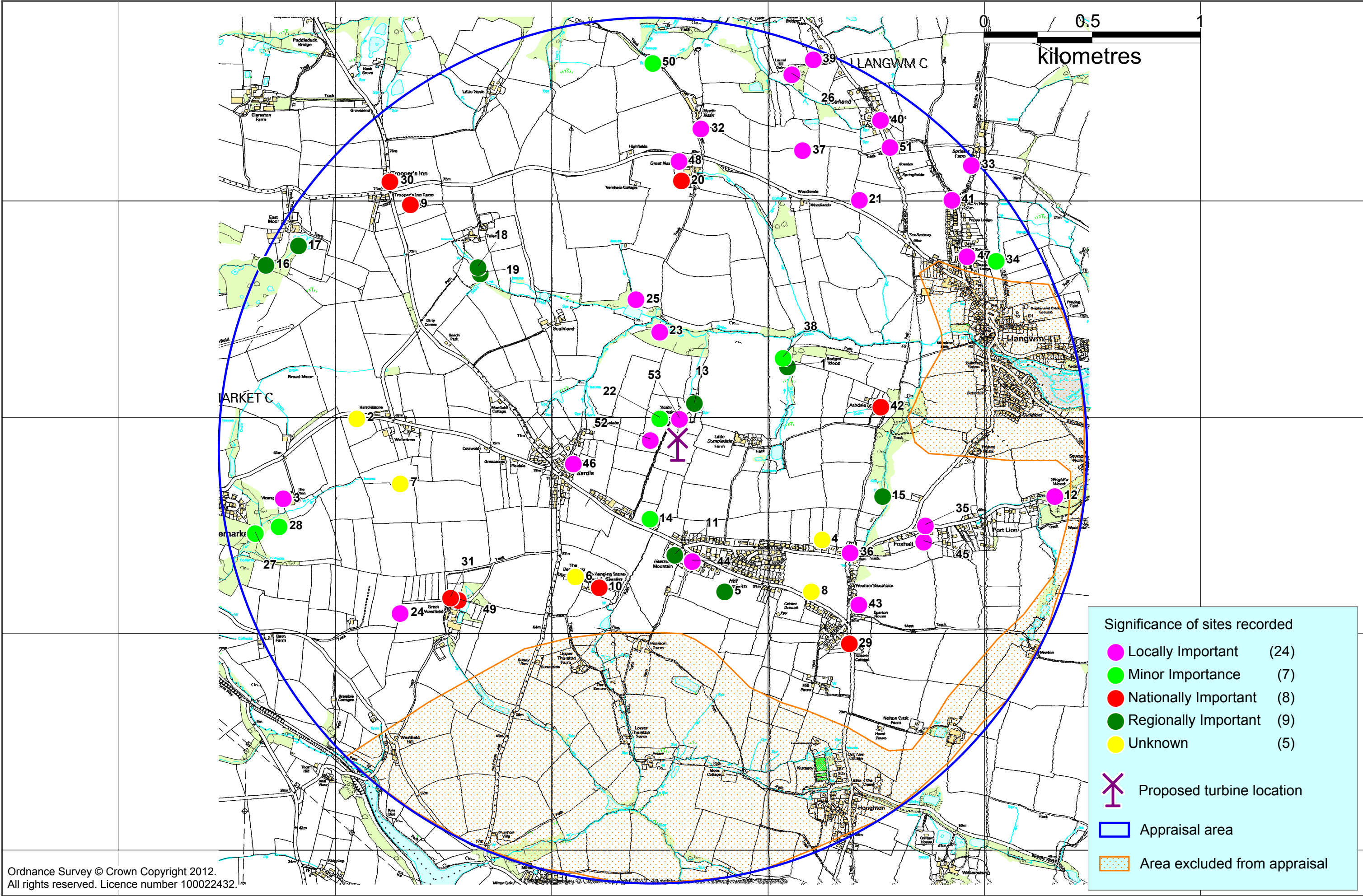


Figure 3: Sites showing significance, labelled with Project ID number

## 6. Nash Mountain: Historical overview

6.1 On the 1809 Tenby sheet of Ordnance Survey Original Surveyors Drawing, two separate buildings where Nash Mountain currently stands. The access track follows a different line than today with the track running westwards before turning south to meet the main road. Neither building is named but on the evidence of the tithe map and early census returns, see 6.3 and 6.5 below, would seem to be two separate holdings which were originally named as Great Hill.

6.2 The 1819 1" to 1 mile scale Ordnance Survey map shows a similar layout, again with no name given to the holdings.

6.3 The tithe survey of 1840 gives the following field names for two small holdings called Great Hill, both noted as being owned by Mesdames Mary, Rebecca and Martha Phipps, (see Figure 4). The first was occupied by John Allen and consisted of a homestead and six fields

106	Field	120	Field
<b>117</b>	<b>Field</b>	130	Field
118	Field	132	Field
119	Homestead		

The other was occupied by John James and consisted of a homestead and six fields again

102	Field	121	Homestead
103	Field	122	Field
105	Field	123	Field
116	Field		

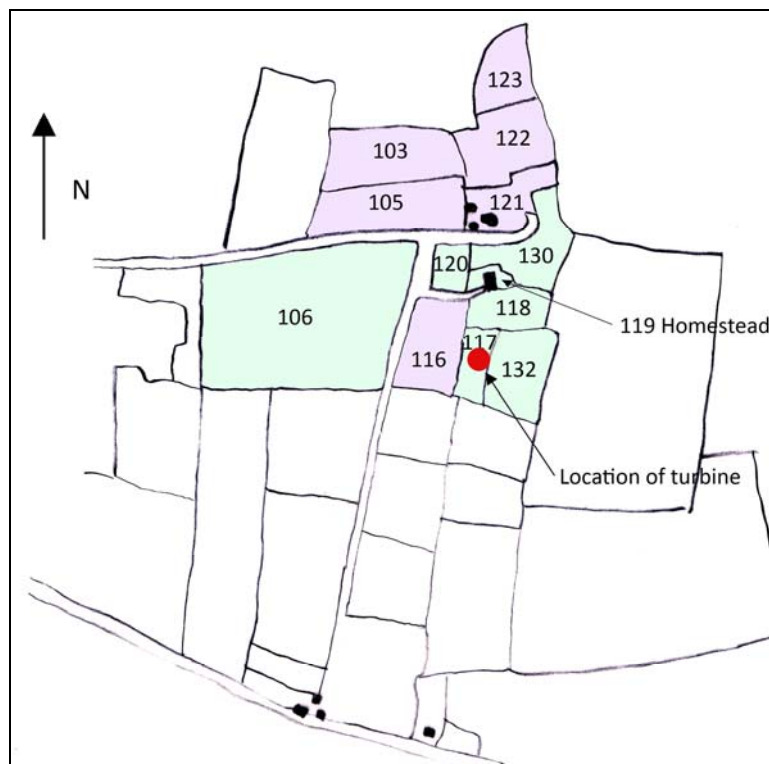
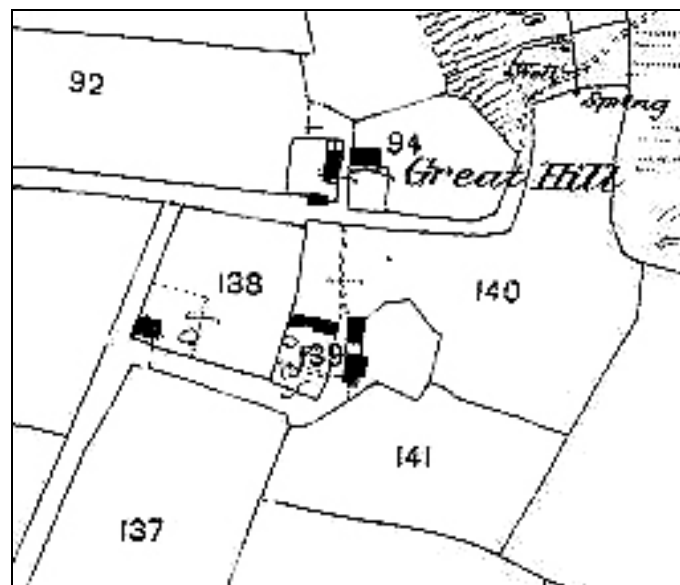


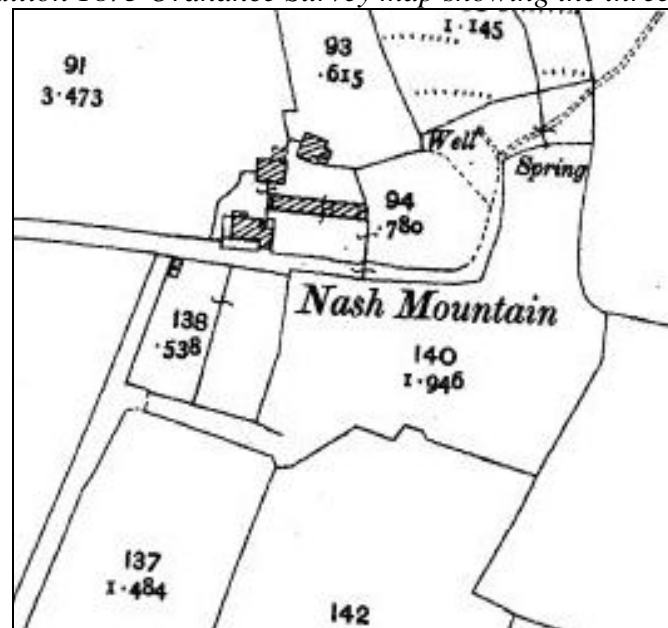
Figure 4: Two of the smallholdings called Great Hill on the 1840 Burton parish tithe map

6.4 The 1873 1:2500 Ordnance Survey map shows the northernmost of the two farmsteads as Great Hill, the southernmost not being named, (see Figure 5). This map shows a third building to the southwest of Great Hill. This may well be a third cottage known as Great Hill recorded on the parish census returns from 1851 onwards. It is interesting to note that the northernmost of the three dwellings appears to be located in the same position of an old barn which still stands at the modern Nash Mountain. The present owners pointed this out as a building which they understand to be the original house at their property and their belief is supported by the evidence of 19<sup>th</sup> century mapping.

6.5 The 1909 1:2500 Ordnance Survey map shows only the holding of Nash Mountain, the other two cottages having been removed (see Figure 6). The layout of the buildings on the farmyard had changed with the farmhouse where it stands today having been built to the southwest of the other buildings.



*Figure 5: The 1<sup>st</sup> edition 1873 Ordnance Survey map showing the three dwellings*



*Figure 6: The 2<sup>nd</sup> edition 1908 Ordnance Survey map showing the new layout of Nash Mountain.*



6.5 Census returns provide more evidence of the development of the settlement at Nash Mountain and tell us something about its occupants. It is difficult to identify the property now known as Nash Mountain in the earliest available census returns. It is evident that the property was known as Great Hill at the time of the Burton parish tithe survey of 1840 and in 1841 there are two properties of that name recorded in the census. One of these was occupied by the family of a Sawyer named David Goodridge and the other by the family of a Labourer named Thomas Jones.

6.6 In 1851, both the Goodridge and Jones families are still recorded as living at Great Hill. However this census also records a third cottage known as Great Hill, which is home to the family of William and Ann Skone. It seems likely that this cottage is the forerunner of the present farmstead and certainly the Skones are direct ancestors of the present occupants. William Skone is recorded as being born at Lamphey, Pembrokeshire and he was a 42 year-old Tailor at the time of the 1851 census. His wife Ann, aged 44, was born in Burton Parish. Their seven children were also all born in Burton. Their names were James (16), Mary (14), Ann (12), Martha (9), William (7), Margaret (4) and John (1).

6.7 The 1861 census shows the Skone family now recorded at Nash Mountain, which is almost certainly the same property as the Great Hill named in 1851. The Goodridge and Jones' families are still recorded as their nearest neighbours; the address of the former now given as "The Gutter" and that of the latter as "Nash Mountain." In 1861, William and Ann lived with five of their children; Mary (24), Ann (22), William (17), Margaret (14) and John (11). A grandson names James M. Skone, aged 4 months also lived with the family.

6.8 The 1871 census does not name Great Hill or Nash Mountain. A series of dwellings are merely listed under the description of "Cottage", including three in succession where the Jones, Skone and Goodridge families appear to again be neighbours. This would seem to tie in with the evidence of the 1885 Ordnance Survey map, which appears to show three buildings or cottages at "Great Hill". William and Ann Skone now lived alone, William still working as a Tailor and employing an apprentice.

6.9 In 1881, the census again has the Goodridge and Jones families listed as neighbours of the Skones. The Jones family lived at Nash Mountain Cottage and the Goodridges at Addle Gutter Farm. This census also records two separate dwellings at Nash Mountain. A Mary Hodge, aged 80 and a widow, lived alone in one of these cottages. In the other are the Skone family. James Skone, aged 46 and a farmer of 40 acres, is now the head of the household. He was undoubtedly the eldest son of William and Ann Skone. He lives with his wife Elisabeth, aged 55, and four children. His eldest son, William, aged 19 was a Joiner. Priscilla was 16, Margaret 13 and James George was 7.

6.10 By 1891, James and Elizabeth Skone lived with three of their children, Priscilla, Margaret and James George (who worked as a Farm Assistant), as well as a Farm Servant named William Thomas, who came from Freystrop. The property is named as Nash Mountain, Sardis and seems to be the only property listed under the name of Nash Mountain.

6.11 A decade later, in 1901, it is George Skone, aged 27, who farmed at Nash Mountain. He is assisted by his sister Priscilla, and they employed three young people from Neyland on the farm, namely William Davies (15) as a Teamster, William Gwilliam (14) as a Stockman and Mary Davies as a General Domestic Servant.

6.12 The most recent census returns available at present are those of 1911, when James George and Priscilla Skone still farmed Nash Mountain. They were assisted by their 19 year-old niece, Priscilla Davies, who came from Neyland, who was employed for General Service and Dairy Work. It is possible that she could have been related to the Davies's who worked on the farm at the time of the 1901 census. Also working on the farm at this point was 19 year-old John Jones of Herbrandston, employed as a Horseman.

## **7. Nash Mountain: Proposed turbine site**

7.1 The proposed turbine at Nash Mountain is to be located at SM9746808846 in a pasture field, 120 metres to the south of the farmhouse at Nash Mountain. The proposed cable trench will run for roughly 60 metres northwards to an existing electricity pole within the field parcel.

7.2 When the farm and its environs were visited in September 2013, an assessment was made of the intervisibility of key monuments in the local landscape with the proposed turbine site. This assessment was undertaken on a dry day and in reasonable light.

## **8. Impact Assessment**

8.1 Within the revised area a total of 53 sites were recorded in the appraisal database.

8.2 The Direct and Indirect impact on each site was assessed taking into account both physical and non-physical impacts. A full table is found in Appendix A but a summary is tabulated in Table 1 below and illustrated in Figure 4.

8.3 As Table 1 and Appendix A show, no recorded historic assets within the area of the appraisal were determined to be exposed to any significant impact from the proposed turbine development. (Details of the appraisal for direct and indirect impact for each of the sites in Table 1 can be found in Appendix A).

8.4 An examination of the proposed development site identified no evidence of surface material of archaeological interest. The land was under pasture and generally well-grassed, with very little exposure of the underlying soil surface.

8.5 Existing access points will be used and the cable trench will not go through any boundary banks.

8.6 No archaeological mitigation is thought necessary in relation to this development



Table 1: Impact on sites within the appraisal area around Nash Mountain Farm proposed turbine site

ID number	Site Name	Site Type	Level of Impact
5	HEARSON FARM	DEFENDED ENCLOSURE	Very Low
9	TALLYHO	ROUND BARROW	Very Low
18	TALLY-HO	BURNT MOUND	Very Low
19	TALLY-HO	BURNT MOUND	Very Low
44	HEARSON MOUNTAIN	CHAPEL	Very Low
46	SARDIS ENGLISH BAPTIST CHAPEL	CHAPEL	Very Low
52	NASH MOUNTAIN	FIELD SYSTEM	Very Low
53	NASH MOUNTAIN	FARMSTEAD	Very Low
1	LITTLE DUMPLEDALE	MIDDEN?;BURNT MOUND	None
2	HARROLDSTONE	STANDING STONE	None
3	ROSEMARKET	VICARAGE	None
4	LITTLE DUMPLEDALE	CROPMARK	None
6	BEACONING THE	BEACON	None
7	GREAT WESTFIELD	EARTHWORK	None
8	HILL MOUNTAIN	CROPMARK	None
10	HANGING STONE	CHAMBERED TOMB	None
11	HEARSON MOUNTAIN CAMP	DEFENDED ENCLOSURE	None
12	WRIGHTS WOOD	QUARRY	None
13	GREAT HILL;NASH MOUNTAIN	BURNT MOUND	None
14	SARDIS	SAND PIT	None
15	ASHDALE	BURNT MOUND	None
16	EAST MOOR	BURNT MOUND	None
17	EAST MOOR	BURNT MOUND	None
20	GREAT NASH DOVECOTE	DOVECOTE	None
21	LONG STONE	STANDING STONE	None
22	GREAT HILL	UNKNOWN	None
23	NASH MILL	MILL	None
24	CHURCH MEADOW	CHURCH LAND	None
25	SOUTHLAND	FINDSPOT	None
26	LAURAL HILL DAIRY	FARMSTEAD	None
27	ROSEMARKET	QUARRY	None
28	ROSEMARKET	QUARRY	None
29	MILEPOST NEAR HILL MOUNTAIN	MILE POST	None
30	TROOPER'S INN	MILE POST	None
31	CARTSHED AT GREAT WESTFIELD	CARTSHED	None
32	BROAD ROAD	TRACKWAY	None
33	SPRINKLE LANE	TRACKWAY	None
34	LLANGWM	WELL	None

<b>35</b>	FOXHALL	WELL	<b>None</b>
<b>36</b>	ASHDALE	LODGE	<b>None</b>
<b>37</b>	BROAD ROAD	ROAD	<b>None</b>
<b>38</b>	BADGER WOOD	WELL	<b>None</b>
<b>39</b>	LLANGWM HILL	COTTAGE	<b>None</b>
<b>40</b>	DEERLAND FARM	FARMSTEAD	<b>None</b>
<b>41</b>	THE JAIL	ENCLOSURE	<b>None</b>
<b>42</b>	ASHDALE;DUMPLEDALE	MANSION	<b>None</b>
<b>43</b>	ST MARY'S MISSION HALL	MISSION HALL	<b>None</b>
<b>45</b>	FOXHALL	DWELLING	<b>None</b>
<b>47</b>	LLANGWM VOLUNTARY CONTROL SCHOOL	SCHOOL	<b>None</b>
<b>48</b>	GREAT NASH	MANSION	<b>None</b>
<b>49</b>	WESTFIELD	MANSION	<b>None</b>
<b>50</b>	PITSTONE WELL	WELL	<b>None</b>
<b>51</b>	DEERLAND CEMETERY LLANGWM	CEMETERY	<b>None</b>

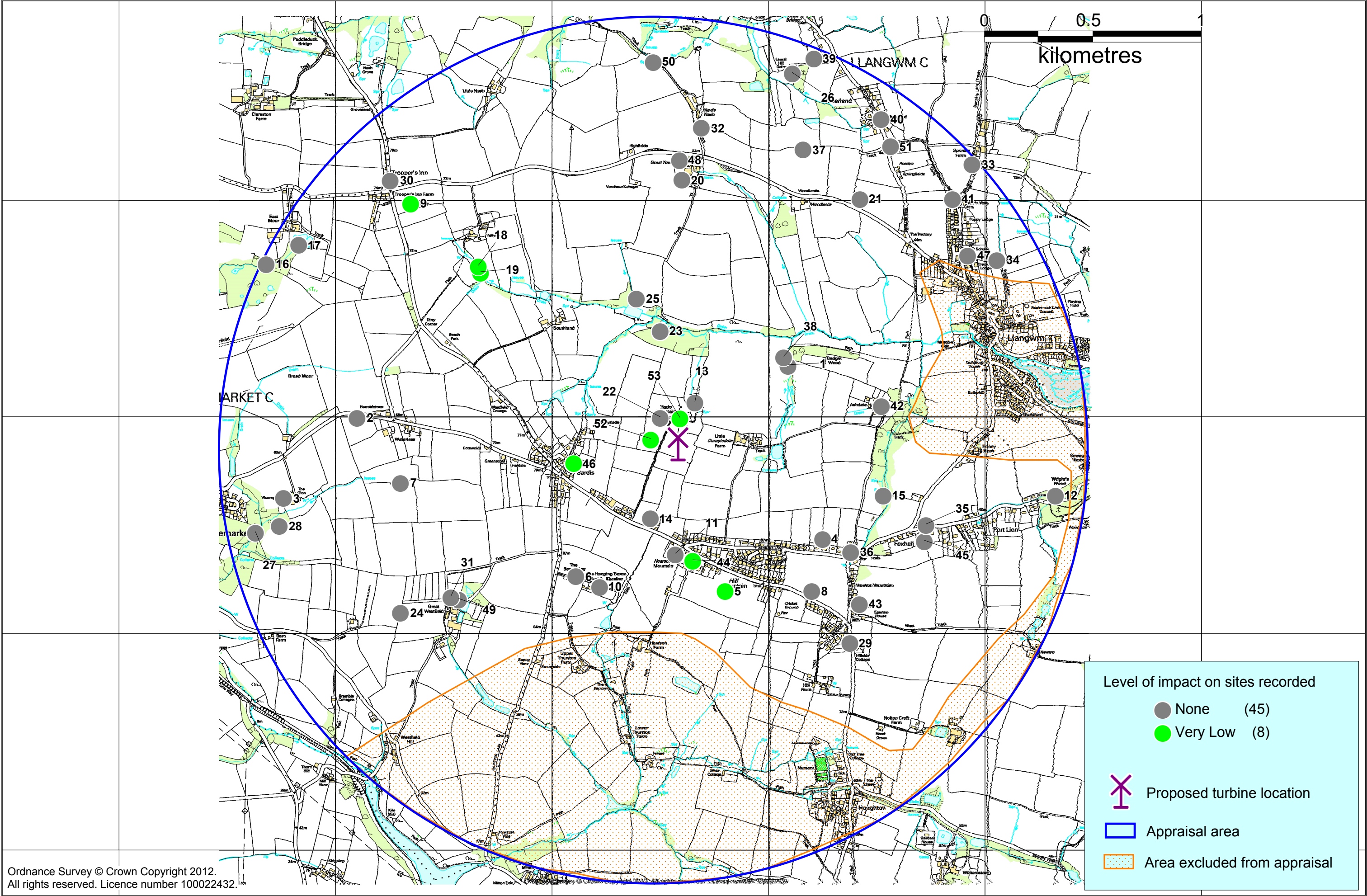


Figure 7: Sites showing the overall level of impact on the sites recorded, labelled with Project ID number

## **9. Historic Landscape Aspects Relating to the Nash Mountain Proposed Turbine**

9.1 The following aspects of the historic environment around the Nash Mountain proposed turbine site have also been considered by this appraisal, as required by the brief supplied by the Dyfed Archaeological Trust Heritage Management Section (DAT, HM, Undated);

### **a) Scheduled Ancient Monuments in their settings**

There are two Scheduled Ancient Monument within the revised appraisal area. The Tallyho round barrow (ID number 9) is a denuded Bronze Age burial mound. The impact on this monument is assessed as Very Low as the proposed turbine would be visible from this site, but only at a distance of 1.6km and without any affect on the setting of the barrow. Hanging Stone chambered tomb (ID number 10) consists of three uprights supporting a large capstone. This monument seems unlikely to be intervisible with the proposed turbine as higher ground lies between the two sites so the impact was assessed as None..

### **b) Previously Recorded Non-scheduled Ancient Monuments in their settings**

Seven of the non-designated historic assets in the appraisal area are thought likely to experience a Very Low indirect, visual impact. This is due to their being at least partially intervisible with the proposed turbine over distance, but in no case would their setting affected by the development. These sites are Hearson Mountain Defended Enclosure (ID number 5), two burnt mounds (ID number 18 & 19), Hearson Mountain chapel (ID number 44), Sardis English Baptist Chapel (ID number 46) and the field system and farmstead at Nash Mountain (ID number 52 & 53)

Potential impacts on Non-scheduled Ancient Monuments are included in Appendix A. The significance of Non-scheduled Ancient Monuments is addressed in Appendix C.

### **c) Newly identified sites of historic importance**

Two newly recorded sites of historic importance were noted for this appraisal at the turbine site. These were the farmstead at Nash Mountain (ID number 52) and the field system (ID number 53). These would be exposed to a Very Low indirect, visual impact.

The details of these sites are included in Appendices A, B & C.

### **d) Listed Buildings in their settings**

There are six Listed Building within the appraisal area. They are two mile posts, one at Trooper's Inn (ID number 30) and one near Hill Mountain (ID number 29), the dwelling at Westfield (ID number 49 ) and one of its buildings (ID number 31), the dwelling at Dumbledale (ID number 42) and the dovecote at Great Nash (ID number 20). There would be no direct or indirect impact on these Listed Buildings.

### **e) Non-statutory buildings of local importance**

No non-statutory buildings of local importance included on a local list were identified as being affected by the proposed development.

### **f) Registered Parks & Gardens and their essential settings.**

There are no Registered Parks and Gardens within the overall study area.

### **g) Registered Historic Landscapes**

The development site does not lie in a Registered Historic Landscape.



**h) Non-registered Historic Landscapes**

There are no identified non-registered Historic Landscapes within the overall study area.

**i) LANDMAP and landscape characterisation information**

The proposed turbine would stand in the Tiers Cross - Camrose LANDMAP Historic Landscape Aspect Area (PMBRKHL46054). This extensive aspect area is characterised by dispersed settlement across an exposed plateau with a mixture of field sizes and shapes, with woodlands within the incised valleys. Its archaeological record includes sites of all periods.

It has a High overall evaluation, in part because of the inclusion of the Grade II listed registered landscape park and garden of Great Harmeston within it which lies 5 kilometres to the west of the proposed turbine site.

The proposed development would not significantly impact on the essential character of the area.

**j) Conservation Area**

There are no Conservation Areas within the overall study area.

**k) Tir Gofal interests or requirements**

No Tir Gofal interests were identified.

**l) Buried archaeological potential**

There is also no surface, map, aerial photographic or documentary evidence suggestive of significant buried archaeology at the proposed development site.

**m) Palaeoenvironmental potential**

No palaeoenvironmental potential can be identified at the Nash Mountain Farm turbine site. It is situated in a pasture field which is relatively well-drained.

**n) Hedgerows and field patterns**

The proposed development would be located in a pasture field which has been formed by the amalgamation of tree small fields between the time of the tithe survey in the 1840s and the 2<sup>nd</sup> edition Ordnance Survey map. The proposed development will not change the character of the field system nor have a significant affect on any of the field boundary banks.

**o) Ancient woodland**

There are parts of two areas of Ancient and Semi-natural Woodland within the revised appraisal area. One is Ancient or Semi-natural Woodland and the other is a Plantation on Ancient Woodland Site. There would be no impact on these woodlands.

**p) Place-names**

There are no significant place-names in close association with the proposed development site. Field parcel 117 on the parish tithe map, in which the turbine will be located, is just referred to as "Field"

**q) Cumulative impact**

No other turbines were visible from the proposed turbine location.

**10. Conclusion**

10.1 There would not be a significant impact on the historic environment or on individual historic assets in relation to the proposed development of the proposed wind turbine at Nash Mountain, Trooper's Inn, Pembrokeshire.

10.2 No sites found to be likely to be exposed to a Low, Moderate, High or Very High impact, either in terms of direct physical or indirect physical or visual impact.

10.3 Eight sites, including Tally Ho round barrow (ID number 9), a Scheduled Ancient Monument, would be exposed to a Very Low, indirect, visual impact. These sites would be at least partially intervisible with the turbine, but there would be no impact on their setting.

10.4 On the basis of this appraisal, no archaeological mitigation is thought necessary for this development.

**11. Reporting**

11.1 Copies of this report will be provided to the client and the Regional Historic Environment Record.

## 12. References

### 12.1 Map sources

Ordnance Survey, 1809, 2" to 1 mile Original Surveyors drawing, Tenby Sheet

Ordnance Survey, 1873-75, 1:2500, 1<sup>st</sup> edition

Ordnance Survey, 1908, 1:2500 2<sup>nd</sup> edition

Burton parish tithe map and schedule, 1840

### 12.2 Web-based materials

English Heritage, 2011, *The Setting of Heritage Assets*

RCAHMW, Historic Wales Portal

### 12.3 Published sources

Cadw, 2011, *Conservation Principles for the sustainable management of the historic environment of Wales*,

Cadw & CCW, 2007, *Guide to the Good Practice on using the Register of Landscapes of Historic Interest in Wales in the planning and development process*.

Welsh Office, 1996, *Planning and the Historic Environment: Archaeology* Welsh Office Circular 60/96

### 12.4 Unpublished sources

Dyfed Archaeological Trust, Historic Environment Record

DAT HM, Undated, *Generic Brief for the preparation of an historic environment appraisal*

Trysor, 2013, *Specification for an Historic Environment Appraisal at Nash Mountain, Trooper's Inn, Pembrokeshire*

Jenny Hall & Paul Sambrook  
Trysor,  
September 2013



## **Appendix A: Nash Mountain Impacts**

Nash Mountain, Trooper's Inn, Pembrokeshire, Historic Environment Appraisal

**ID number:** 1 LITTLE DUMPLEDALE MIDDEN?;BURNT MOUND  
**Is there a Direct Impact:** No  
**Is there an Indirect Impact:** No  
**Overall Impact:** None This feature, which is probably not an antiquity, is in a wooded area and its view toward the proposed turbine site is likely to be blocked by trees.

=====

**ID number:** 2 HARROLDSTONE STANDING STONE  
**Is there a Direct Impact:** No  
**Is there an Indirect Impact:** No  
**Overall Impact:** None No archaeological feature has been recorded in association with this field name.

=====

**ID number:** 3 ROSEMARKET VICARAGE  
**Is there a Direct Impact:** No  
**Is there an Indirect Impact:** No  
**Overall Impact:** None The vicarage would not be intervisible with the proposed development.

=====

**ID number:** 4 LITTLE DUMPLEDALE CROPMARK  
**Is there a Direct Impact:** No  
**Is there an Indirect Impact:** No  
**Overall Impact:** None The form and function of the cropmarks recorded from an aerial photograph have never been defined and therefore no confirmation of archaeological interest exists at this site.

=====

**ID number:** 5 HEARSON FARM DEFENDED ENCLOSURE  
**Is there a Direct Impact:** No  
**Is there an Indirect Impact:** No  
**Overall Impact:** Very Low The top of the turbine blades would be visible from this site, but the houses of Hill Mountain and slightly higher ground intervene. There would be no effect on the setting of the enclosure.

=====

**ID number:** 6 BEACONING THE BEACON  
**Is there a Direct Impact:** No  
**Is there an Indirect Impact:** No  
**Overall Impact:** None There are no archaeological features associated with this place name.

=====

**ID number:** 7 GREAT WESTFIELD EARTHWORK  
**Is there a Direct Impact:** No

*Is there an Indirect Impact:* No

**Overall Impact:** None

The existence of this site has not been confirmed on the ground, so there can be no assessment of its importance. The area is not intervisible with the development site.

=====

**ID number:** 8 HILL MOUNTAIN CROPMARK

*Is there a Direct Impact:* No

*Is there an Indirect Impact:* No

**Overall Impact:** None

The form and function of the cropmarks recorded from an aerial photograph have never been defined and therefore no confirmation of archaeological interest exists at this site.

=====

**ID number:** 9 TALLYHO ROUND BARROW

*Is there a Direct Impact:* No

*Is there an Indirect Impact:* No

**Overall Impact:** Very Low

The proposed turbine would be visible from this site, but only at a distance of 1.6km and without any affect on the setting of the barrow.

=====

**ID number:** 10 HANGING STONE CHAMBERED TOMB

*Is there a Direct Impact:* No

*Is there an Indirect Impact:* No

**Overall Impact:** None

This monument seems unlikely to be intervisible with the proposed turbine as higher ground lies between the two sites.

=====

**ID number:** 11 HEARSON MOUNTAIN DEFENDED ENCLOSURE  
CAMP

*Is there a Direct Impact:* No

*Is there an Indirect Impact:* No

**Overall Impact:** None

This enclosure has been almost wholly destroyed by a housing estate being built over it. It would not be affected by the proposed wind turbine.

=====

**ID number:** 12 WRIGHTS WOOD QUARRY

*Is there a Direct Impact:* No

*Is there an Indirect Impact:* No

**Overall Impact:** None

This quarry lies in mature woodland and would not be intervisible with the proposed turbine site.

=====

**ID number:** 13 GREAT HILL;NASH BURNT MOUND

Nash Mountain, Trooper's Inn, Pembrokeshire, Historic Environment Appraisal

MOUNTAIN

*Is there a Direct Impact:* No

*Is there an Indirect Impact:* No

**Overall Impact:** None

This site is hidden in woodland and would not be intervisible with the proposed turbine.

**ID number:**

14

SARDIS

SAND PIT

*Is there a Direct Impact:* No

*Is there an Indirect Impact:* No

**Overall Impact:** None

The sand pit has long been infilled and overploughed and no evidence now survives.

**ID number:**

15

ASHDALE

BURNT MOUND

*Is there a Direct Impact:* No

*Is there an Indirect Impact:* No

**Overall Impact:** None

This site is hidden in a wooded valley and would not be intervisible with the proposed development.

**ID number:**

16

EAST MOOR

BURNT MOUND

*Is there a Direct Impact:* No

*Is there an Indirect Impact:* No

**Overall Impact:** None

This burnt mound lies in a parcel of mature woodland and the location is not intervisible with the proposed turbine.

**ID number:**

17

EAST MOOR

BURNT MOUND

*Is there a Direct Impact:* No

*Is there an Indirect Impact:* No

**Overall Impact:** None

This burnt mound is thought to have been submerged in a pond and the location is not intervisible with the proposed turbine.

**ID number:**

18

TALLY-HO

BURNT MOUND

*Is there a Direct Impact:* No

*Is there an Indirect Impact:* No

**Overall Impact:** Very Low

It is likely that this site would be intervisible with the proposed turbine but over 1.2km separates them and the view may be blocked by trees. There would be no impact on the setting of the mound.

**ID number:**

19

TALLY-HO

BURNT MOUND

*Is there a Direct Impact:* No

Nash Mountain, Trooper's Inn, Pembrokeshire, Historic Environment Appraisal

*Is there an Indirect Impact:* No

**Overall Impact:** Very Low

It is likely that this site would be intervisible with the proposed turbine but over 1.2km separates them and the view may be blocked by trees. There would be no impact on the setting of the mound.

=====

**ID number:** 20 GREAT NASH DOVECOTE DOVECOTE

*Is there a Direct Impact:* No

*Is there an Indirect Impact:* No

**Overall Impact:** None

Farm buildings block the view southwards towards the proposed turbine site. The development would have no impact on the setting of this dovecote.

=====

**ID number:** 21 LONG STONE STANDING STONE

*Is there a Direct Impact:* No

*Is there an Indirect Impact:* No

**Overall Impact:** None

The view towards the proposed turbine site appears to be blocked by a hedgerow. The development would not affect the setting of this stone.

=====

**ID number:** 22 GREAT HILL UNKNOWN

*Is there a Direct Impact:* No

*Is there an Indirect Impact:* No

**Overall Impact:** None

There are no known archaeological connotations or features associated with this place name.

=====

**ID number:** 23 NASH MILL MILL

*Is there a Direct Impact:* No

*Is there an Indirect Impact:* No

**Overall Impact:** None

The mill site appears to have been cleared and the location is now hidden in woodland, blocking any views towards the proposed turbine site.

=====

**ID number:** 24 CHURCH MEADOW CHURCH LAND

*Is there a Direct Impact:* No

*Is there an Indirect Impact:* No

**Overall Impact:** None

There are no archaeological features recorded in association with this place name.

=====

**ID number:** 25 SOUTHLAND FINDSPOT

*Is there a Direct Impact:* No

*Nash Mountain, Trooper's Inn, Pembrokeshire, Historic Environment Appraisal*

**Is there an Indirect Impact:** No

**Overall Impact:** None

A quernstone found here has been moved from the site and there is no known remaining archaeological interest at the location.

=====

**ID number:** 26 LAURAL HILL DAIRY FARMSTEAD

**Is there a Direct Impact:** No

**Is there an Indirect Impact:** No

**Overall Impact:** None

This farm is unlikely to be intervisible with the proposed turbine as higher ground lies between the two locations.

=====

**ID number:** 27 ROSEMARKET QUARRY

**Is there a Direct Impact:** No

**Is there an Indirect Impact:** No

**Overall Impact:** None

This old quarry would not be intervisible with the proposed turbine.

=====

**ID number:** 28 ROSEMARKET QUARRY

**Is there a Direct Impact:** No

**Is there an Indirect Impact:** No

**Overall Impact:** None

This old quarry would not be intervisible with the proposed turbine.

=====

**ID number:** 29 MILEPOST NEAR HILL MOUNTAIN MILE POST

**Is there a Direct Impact:** No

**Is there an Indirect Impact:** No

**Overall Impact:** None

This mile post would not be intervisible with the proposed turbine and the development would have no setting on the mile post.

=====

**ID number:** 30 TROOPER'S INN MILE POST

**Is there a Direct Impact:** No

**Is there an Indirect Impact:** No

**Overall Impact:** None

The mile post is at the base of a field boundary bank facing away from the proposed turbine, which is 1.8km away and would not affect its setting.

=====

**ID number:** 31 CARTSHED AT GREAT WESTFIELD CARTSHED

**Is there a Direct Impact:** No

**Is there an Indirect Impact:** No

Nash Mountain, Trooper's Inn, Pembrokeshire, Historic Environment Appraisal

**Overall Impact:**      **None**      This building would not be intervisible with the proposed turbine as a ridge of higher ground lies between the two locations.

=====

**ID number:**      **32**      **BROAD ROAD**      **TRACKWAY**

*Is there a Direct Impact:*      No

*Is there an Indirect Impact:*      No

**Overall Impact:**      **None**      This trackway is not intervisible with the proposed turbine site as higher ground and mature trees block the view southwards.

=====

**ID number:**      **33**      **SPRINKLE LANE**      **TRACKWAY**

*Is there a Direct Impact:*      No

*Is there an Indirect Impact:*      No

**Overall Impact:**      **None**      This lane is not intervisible with the proposed turbine site.

=====

**ID number:**      **34**      **LLANGWM**      **WELL**

*Is there a Direct Impact:*      No

*Is there an Indirect Impact:*      No

**Overall Impact:**      **None**      Hidden in woodland and not intervisible with the proposed turbine site.

=====

**ID number:**      **35**      **FOXHALL**      **WELL**

*Is there a Direct Impact:*      No

*Is there an Indirect Impact:*      No

**Overall Impact:**      **None**      This well site is hidden in woodland and would not be intervisible with the proposed turbine.

=====

**ID number:**      **36**      **ASHDALE**      **LODGE**

*Is there a Direct Impact:*      No

*Is there an Indirect Impact:*      No

**Overall Impact:**      **None**      The lodge building shown on historic maps no longer exists and a more modern building seems to occupy the site.

=====

**ID number:**      **37**      **BROAD ROAD**      **ROAD**

*Is there a Direct Impact:*      No

*Is there an Indirect Impact:*      No

**Overall Impact:**      **None**      The Broad Road has been ploughed out in the 20th century and no longer exists.

=====

**ID number:**      **38**      **BADGER WOOD**      **WELL**



Nash Mountain, Trooper's Inn, Pembrokeshire, Historic Environment Appraisal

**Is there a Direct Impact:** No

**Is there an Indirect Impact:** No

**Overall Impact:** None The proposed turbine will not directly affect this well or impact on its setting.

=====

**ID number:** 39 LLANGWM HILL COTTAGE

**Is there a Direct Impact:** No

**Is there an Indirect Impact:** No

**Overall Impact:** None This cottage is unlikely to be intervisible with the proposed turbine as higher ground lies between the two locations.

=====

**ID number:** 40 DEERLAND FARM FARMSTEAD

**Is there a Direct Impact:** No

**Is there an Indirect Impact:** No

**Overall Impact:** None This farmstead is unlikely to be intervisible with the proposed turbine as higher ground lies between the two locations and the farmstead is now enveloped in modern development.

=====

**ID number:** 41 THE JAIL ENCLOSURE

**Is there a Direct Impact:** No

**Is there an Indirect Impact:** No

**Overall Impact:** None There are no archaeological features associated with this placename.

=====

**ID number:** 42 ASHDALE;DUMPLEDALE MANSION

**Is there a Direct Impact:** No

**Is there an Indirect Impact:** No

**Overall Impact:** None The aspect of the mansion does not face the proposed turbine site and the house is surrounded by trees and buildings which appear likely to block the view towards the turbine.

=====

**ID number:** 43 ST MARY'S MISSION HALL MISSION HALL

**Is there a Direct Impact:** No

**Is there an Indirect Impact:** No

**Overall Impact:** None The view towards the proposed turbine site, over 1km away, is blocked by a row of modern houses to the west of the mission hall, so the turbine is unlikely to be visible from this location.

=====

**ID number:** 44 HEARSON MOUNTAIN CHAPEL

**Is there a Direct Impact:** No

**Is there an Indirect Impact:** No

**Overall Impact:** Very Low

It is possible that the turbine would be visible from the chapel, although the view is largely blocked by houses in the village. The development would not affect the setting of the chapel.

=====

**ID number:** 45 FOXHALL DWELLING

**Is there a Direct Impact:** No

**Is there an Indirect Impact:** No

**Overall Impact:** None

This dwelling would not be intervisible with the proposed turbine.

=====

**ID number:** 46 SARDIS ENGLISH BAPTIST CHAPEL CHAPEL

**Is there a Direct Impact:** No

**Is there an Indirect Impact:** No

**Overall Impact:** Very Low

The proposed turbine would be visible from the rear of the chapel, c.500 metres to the east-northeast. The turbine would not affect the setting of the chapel, which itself faces westwards.

=====

**ID number:** 47 LLANGWM VOLUNTARY SCHOOL CONTROL SCHOOL

**Is there a Direct Impact:** No

**Is there an Indirect Impact:** No

**Overall Impact:** None

The school is surrounded by other modern buildings and no view is possible towards the proposed turbine site.

=====

**ID number:** 48 GREAT NASH MANSION

**Is there a Direct Impact:** No

**Is there an Indirect Impact:** No

**Overall Impact:** None

The mansion has long been ruined and the site is now hidden in a stand of mature trees which would block the view southwards towards the proposed turbine site.

=====

**ID number:** 49 WESTFIELD MANSION

**Is there a Direct Impact:** No

**Is there an Indirect Impact:** No

**Overall Impact:** None

This mansion would not be intervisible with the proposed turbine as a ridge of higher ground lies between the two sites.

Nash Mountain, Trooper's Inn, Pembrokeshire, Historic Environment Appraisal

=====

**ID number:** 50 PITSTONE WELL WELL

**Is there a Direct Impact:** No

**Is there an Indirect Impact:** No

**Overall Impact:** None This site is hidden in woodland and higher ground lies between it and the proposed turbine site.

=====

**ID number:** 51 DEERLAND CEMETERY CEMETERY  
LLANGWM

**Is there a Direct Impact:** No

**Is there an Indirect Impact:** No

**Overall Impact:** None Higher ground to the southwest seems to be likely to block the view towards the proposed turbine site.

=====

**ID number:** 52 NASH MOUNTAIN FIELD SYSTEM

**Is there a Direct Impact:** No

**Is there an Indirect Impact:** Yes The turbine will be located in one of the fields but it will not any field boundaries

**Overall Impact:** Very Low The turbine will be located in one of the fields but it will not any field boundaries

=====

**ID number:** 53 NASH MOUNTAIN FARMSTEAD

**Is there a Direct Impact:** No

**Is there an Indirect Impact:** Yes The turbine will be located

**Overall Impact:** Very Low

=====

## **Appendix B: Written Descriptions Of Newly Recorded Archaeological Sites**

*Nash Mountain, Trooper's Inn, Pembrokeshire, Historic Environment Appraisal*

**ID number:** 52 NASH MOUNTAIN FIELD SYSTEM  
**HER PRN:** **NMR NPRN:** 0  
**NGR:** SM9745608900 Grid reference taken at centre of site  
**Broadclass:** Agriculture and Subsistence  
**Period:** Post Medieval  
**Form:** **Condition:**  
**Site Status:** **SAM number:** **LB number:** 0 **grade:**  
**Description:** The field system at Nash Mountain has remained fairly constant since the tithe survey of 1840. A few of the smaller fields have been amalgamated to create large parcels.  
**Rarity:**  
**Reference:**  
**Documentation:**  
**Group Value:** Part of the farmstead at Nash Mountain  
**Evidential Value:** Historic mapping, still in use  
**Historical Value:** None  
**Aesthetic Value:** None  
**Communal Value:** None  
**Significance:** Locally Important

**ID number:** 53 NASH MOUNTAIN FARMSTEAD  
**HER PRN:** **NMR NPRN:** 0  
**NGR:** SM9759108997 Grid reference taken at centre of site  
**Broadclass:** Agriculture and Subsistence  
**Period:** Post Medieval  
**Form:** Complex **Condition:** Intact  
**Site Status:** **SAM number:** **LB number:** 0 **grade:**  
**Description:** On the 1809 Tenby sheet of Ordnance Survey Original Surveyors Drawing, two separate buildings are shown where Nash Mountain currently stands. The access track follows a different line than today with the track running westwards before turning south to meet the main road. Neither building is named but on the evidence of the tithe map, see 6.3 below, would seem to be two separate holdings  

The 1819 1" to 1 mile scale Ordnance Survey map shows a similar layout, again with no name to the holdings.

The tithe survey in 1840 gives the following field names for two small holdings called Great Hill, both noted as being owned by Mesdames Mary, Rebecca and Martha Phipps.

The first was occupied by John Allen and consisted of a homestead and six fields. The other was occupied by John James and consisted of a homestead and six fields again

The 1885 1:2500 Ordnance Survey map shows the northernmost of the two farmsteads as Great Hill, the southernmost not being named. By the time of the 2nd edition survey published in 1908, the southernmost holding had disappeared and the northern one was called Nash Mountain

It is difficult to identify the property now known as Nash Mountain in the earliest census returns that are available. It is evident that the property was known as Great Hill at the time of the Burton parish tithe survey of 1840. In 1841 there are two properties recorded in

*Nash Mountain, Trooper's Inn, Pembrokeshire, Historic Environment Appraisal*

the census of that name. One of these was occupied by the family of a Sawyer named David Goodridge and the other by the family of a Labourer named Thomas Jones.

In 1851, both the Goodridge and Jones families are still recorded as living at Great Hill. However this census also records a third cottage known as Great Hill, which is home to the family of William and Ann Skone. It seems likely that this cottage is the forerunner of the present farmstead and certainly the Skones are direct ancestors of the present occupants. William Skone is recorded as being born at Lamphey, Pembrokeshire and he was a 42 year-old Tailor at the time of the 1851 census. His wife Ann, aged 44, was born in Burton Parish. Their seven children were also all born in Burton. Their names were James (16), Mary (14), Ann (12), Martha (9), William (7), Margaret (4) and John (1). The 1861 census shows the Skone family now recorded at Nash Mountain, which is almost certainly the same property as the Great Hill named in 1851. The Goodridge and Jones' families are still recorded as their nearest neighbours; the address of the former now given as "The Gutter" and that of the latter as "Nash Mountain." In 1861, William and Ann lived with five of their children; Mary (24), Ann (22), William (17), Margaret (14) and John (11). A grandson names James M. Skone, aged 4 months also lived with the family.

The 1871 census does not name Great Hill or Nash Mountain. A series of dwellings are merely listed under the description of "Cottage", including three in succession where the Jones, Skone and Goodridge families appear to again be neighbours. William and Ann Skone now live alone, William still working as a Tailor and employing an apprentice.

In 1881, the census again has the Goodridge and Jones families listed as neighbours of the Skones. The Jones family lived at Nash Mountain Cottage and the Goodridges at Addle Gutter Farm. This census also records two separate dwellings at Nash Mountain. A Mary Hodge, aged 80 and a widow, lived alone in one of these cottages. In the other are the Skone family. James Skone, aged 46 and a farmer of 40 acres, is now the head of the household. He was undoubtedly the eldest son of William and Ann Skone. He lives with his wife Elisabeth, aged 55, and four children. His eldest son, William, aged 19 was a Joiner. Priscilla was 16, Margaret 13 and James George was 7.

By 1891, James and Elizabeth Skone lived with three of their children, Priscilla, Margaret and James George (who worked as a Farm Assistant), as well as a Farm Servant named William Thomas, who came from Freystrop. The property is named as Nash Mountain, Sardis and seems to be the only property listed under the name of Nash Mountain.

A decade later, in 1901, it is George Skone, aged 27, who farmed at Nash Mountain. He is assisted by his sister Priscilla, and they employed three young people from Neyland on the

farm, namely William Davies (15) as a Teamster, William Gwilliam (14) as a Stockman and Mary Davies as a General Domestic Servant.

The most recent census returns available at present are those of 1911, when James George and Priscilla Skone still farmed Nash Mountain. They were assisted by their 19 year-old niece, Priscilla Davies, who came from Neyland, who was employed for General Service and Dairy Work. It is possible that she could have been related to the Davies's who worked on the farm at the time of the 1901 census. Also working on the farm at this point was 19 year-old John Jones of Herbrandston, employed as a Horseman.

**Rarity:** Common

**Reference:**

**Documentation:**

**Group Value:**

**Evidential Value:** Historic mapping, still in use

**Historical Value:** None

*Nash Mountain, Trooper's Inn, Pembrokeshire, Historic Environment Appraisal*

<b><i>Aesthetic Value:</i></b>	None
<b><i>Communal Value:</i></b>	None
<b><i>Significance:</i></b>	Locally Important



**Appendix C:**

**Site Appraisals  
Within Study Area**

**ID number:** 1 LITTLE DUMPLEDALE MIDDEN?;BURNT MOUND

**HER PRN:** 3198 **NMR NPRN:**

**NGR:** SM98090924 Grid reference taken at centre of site

**Period:** Prehistoric?;Post Medieval? **Broadclass:** DOMESTIC;AGRICULTURE AND SUI

**Form:** Earthwork **Condition:** Damaged

**Site Status:** **SAM number:** **LB number:** **grade:**

**Rarity:** Not rare

**Reference:** Regional HER

**Documentation:**

**Group Value:** Possibly one of a number of burnt mounds in the district

**Evidential Value:** Earthwork feature in field

**Historical Value:** Described by modern archaeological survey

**Aesthetic Value:** None

**Communal Value:** None

**Significance:** Regionally Important

---

**ID number:** 2 HARROLDSTONE STANDING STONE

**HER PRN:** 2345 **NMR NPRN:**

**NGR:** SM961090 Unknown

**Period:** Bronze Age **Broadclass:** Religious Ritual and Funerary

**Form:** Place-name **Condition:** Unknown

**Site Status:** **SAM number:** **LB number:** **grade:**

**Rarity:** Not common

**Reference:** Regional HER

**Documentation:**

**Group Value:** None

**Evidential Value:** Placename only

**Historical Value:** None

**Aesthetic Value:** None

**Communal Value:** None

**Significance:** Unknown

---

**ID number:** 3 ROSEMARKET VICARAGE  
**HER PRN:** 15166 **NMR NPRN:**  
**NGR:** SM95760863 Grid reference taken at centre of site  
**Period:** Post Medieval **Broadclass:** Domestic  
**Form:** Building **Condition:** Intact  
**Site Status:** **SAM number:** **LB number:** **grade:**  
**Rarity:** Not rare  
**Reference:** Regional HER  
**Documentation:**  
**Group Value:** Part of historic settlement of Rosemarket  
**Evidential Value:** Standing building, in use  
**Historical Value:** None  
**Aesthetic Value:** None  
**Communal Value:** None  
**Significance:** Locally Important

---

**ID number:** 4 LITTLE DUMPLEDALE CROPMARK  
**HER PRN:** 12786 **NMR NPRN:**  
**NGR:** SM98250844 Grid reference taken at centre of site  
**Period:** Unknown **Broadclass:** Monument <By Form>  
**Form:** Cropmark **Condition:**  
**Site Status:** **SAM number:** **LB number:** **grade:**  
**Rarity:** Unknown  
**Reference:** Regional HER  
**Documentation:**  
**Group Value:** None  
**Evidential Value:** Cropmark visible on aerial photograph  
**Historical Value:** None  
**Aesthetic Value:** None  
**Communal Value:** None  
**Significance:** Unknown

---

**ID number:** 5 HEARSON FARM DEFENDED ENCLOSURE

**HER PRN:** 12785 **NMR NPRN:**

**NGR:** SM978082 Grid reference taken at centre of site

**Period:** Unknown:Iron Age? **Broadclass:** Defence; Domestic

**Form:** Cropmark **Condition:** Near destroyed

**Site Status:** **SAM number:** **LB number:** **grade:**

**Rarity:** Not rare in the region

**Reference:** Regional HER

**Documentation:**

**Group Value:** Another iron age enclosure lies 280 metres to the west

**Evidential Value:** Cropmark site visible from the air

**Historical Value:** Mentioned in archaeological reports

**Aesthetic Value:** None

**Communal Value:** None

**Significance:** Regionally Important

---

**ID number:** 6 BEACONING THE BEACON

**HER PRN:** 10484 **NMR NPRN:**

**NGR:** SM97110827 Unknown

**Period:** Post Medieval;Medieval **Broadclass:** Communication

**Form:** Place-name **Condition:**

**Site Status:** **SAM number:** **LB number:** **grade:**

**Rarity:** Not common

**Reference:** Regional HER

**Documentation:**

**Group Value:** None

**Evidential Value:** Place name only

**Historical Value:** None

**Aesthetic Value:** None

**Communal Value:** None

**Significance:** Unknown

---

**ID number:** 7 GREAT WESTFIELD EARTHWORK  
**HER PRN:** 8408 **NMR NPRN:**  
**NGR:** SM963087 Unknown  
**Period:** Unknown **Broadclass:** Unassigned  
**Form:** Earthwork **Condition:** Not Known  
**Site Status:** **SAM number:** **LB number:** **grade:**  
**Rarity:** Unknown  
**Reference:** Regional HER  
**Documentation:**  
**Group Value:** None  
**Evidential Value:** Earthwork visible on 1950s aerial photograph  
**Historical Value:** None  
**Aesthetic Value:** None  
**Communal Value:** None  
**Significance:** Unknown

---

**ID number:** 8 HILL MOUNTAIN CROPMARK  
**HER PRN:** 8389 **NMR NPRN:**  
**NGR:** SM982082 Grid reference taken at centre of site  
**Period:** Unknown **Broadclass:** Monument <By Form>  
**Form:** Cropmark **Condition:**  
**Site Status:** **SAM number:** **LB number:** **grade:**  
**Rarity:** Unknown  
**Reference:** Regional HER  
**Documentation:**  
**Group Value:** None  
**Evidential Value:** Cropmark seen on aerial photographs  
**Historical Value:** None  
**Aesthetic Value:** None  
**Communal Value:** None  
**Significance:** Unknown

---

**ID number:** 9 TALLYHO ROUND BARROW  
**HER PRN:** 3206 **NMR NPRN:**  
**NGR:** SM9634709990 Grid reference taken at centre of site  
**Period:** Bronze Age **Broadclass:** Religious Ritual and Funerary  
**Form:** Earthwork **Condition:** Damaged  
**Site Status:** Scheduled Ancient **SAM number:** PE526 **LB number:** **grade:**  
 Monument  
**Rarity:** Not rare  
**Reference:** Regional HER  
**Documentation:**  
**Group Value:** None  
**Evidential Value:** Denuded earthwork still visible in field  
**Historical Value:** Mentioned in archaeological sources  
**Aesthetic Value:** None  
**Communal Value:** None  
**Significance:** Nationally Important

---

**ID number:** 10 HANGING STONE CHAMBERED TOMB  
**HER PRN:** 3205 **NMR NPRN:**  
**NGR:** SM97220822 Grid reference taken at centre of site  
**Period:** Neolithic **Broadclass:** Religious Ritual and Funerary  
**Form:** Other Structure **Condition:** Near Intact  
**Site Status:** Scheduled Ancient **SAM number:** PE066 **LB number:** **grade:**  
 Monument  
**Rarity:** Not common  
**Reference:** Regional HER  
**Documentation:**  
**Group Value:** None  
**Evidential Value:** Standing structure  
**Historical Value:** Mentioned in historical sources  
**Aesthetic Value:** None  
**Communal Value:** None  
**Significance:** Nationally Important

---

**ID number:** 11      HEARSON MOUNTAIN CAMP      DEFENDED ENCLOSURE

**HER PRN:** 3202    **NMR NPRN:**

**NGR:** SM97570837      Grid reference taken at centre of site

**Period:** Iron Age      **Broadclass:** Domestic; Defence

**Form:** Documents      **Condition:** Near Destroyed

**Site Status:**      **SAM number:**      **LB number:**      **grade:**

**Rarity:** Not rare in the region

**Reference:** Regional HER

**Documentation:**

**Group Value:**

**Evidential Value:** Documents, partly excavated in 1990s

**Historical Value:** Mentioned in archaeological reports

**Aesthetic Value:** None

**Communal Value:** None

**Significance:** Regionally Important

---

**ID number:** 12      WRIGHTS WOOD      QUARRY

**HER PRN:** 15225    **NMR NPRN:**

**NGR:** SM9932608641      Grid reference taken at centre of site

**Period:** Post Medieval      **Broadclass:** Industrial

**Form:** Earthwork      **Condition:** Not Known

**Site Status:**      **SAM number:**      **LB number:**      **grade:**

**Rarity:** Common

**Reference:** Regional HER

**Documentation:**

**Group Value:** None

**Evidential Value:** Historic mapping, site now hidden in woodland

**Historical Value:** None

**Aesthetic Value:** None

**Communal Value:** None

**Significance:** Locally Important

---

*Nash Mountain, Troopers Inn, Historic Environment Appraisal*

**ID number:** 13      GREAT HILL;NASH MOUNTAIN    BURNT MOUND  
**HER PRN:** 3199    **NMR NPRN:**  
**NGR:** SM97660907    Grid reference taken at centre of site  
**Period:** Prehistoric      **Broadclass:** Domestic; Monument <By Form>  
**Form:** Earthwork      **Condition:** Near Intact  
**Site Status:**      **SAM number:**      **LB number:**      **grade:**  
**Rarity:** Not common  
**Reference:** Regional HER  
**Documentation:**  
**Group Value:** One of several burnt mounds in the district  
**Evidential Value:** Earthwork site recorded in 1995  
**Historical Value:** Mentioned in archaeological reports  
**Aesthetic Value:** None  
**Communal Value:** None  
**Significance:** Regionally Important

---

**ID number:** 14      SARDIS      SAND PIT  
**HER PRN:** 15226    **NMR NPRN:**  
**NGR:** SM9745508536    Grid reference taken at centre of site  
**Period:** Post Medieval      **Broadclass:** Industrial  
**Form:** Earthwork      **Condition:** Not Known  
**Site Status:**      **SAM number:**      **LB number:**      **grade:**  
**Rarity:** Common  
**Reference:** Regional HER  
**Documentation:**  
**Group Value:** None  
**Evidential Value:** Historic mapping  
**Historical Value:** None  
**Aesthetic Value:** None  
**Communal Value:** None  
**Significance:** Minor Importance

---



**ID number:** 15 ASHDALE BURNT MOUND  
**HER PRN:** 3197 **NMR NPRN:**  
**NGR:** SM98530864 Grid reference taken at centre of site  
**Period:** Bronze Age **Broadclass:** DOMESTIC;MONUMENT <BY FORM:  
**Form:** Earthwork **Condition:** Near Intact  
**Site Status:** **SAM number:** **LB number:** **grade:**  
**Rarity:** Not rare  
**Reference:** Regional HER  
**Documentation:**  
**Group Value:** One of several burnt mounds in the district  
**Evidential Value:** Earthwork feature  
**Historical Value:** Described by modern archaeological survey  
**Aesthetic Value:** None  
**Communal Value:** None  
**Significance:** Regionally Important

---

**ID number:** 16 EAST MOOR BURNT MOUND  
**HER PRN:** 3190 **NMR NPRN:**  
**NGR:** SM95680971 Grid reference taken at centre of site  
**Period:** Prehistoric **Broadclass:** Domestic; Monument <By Form>  
**Form:** Earthwork **Condition:** Near Destroyed  
**Site Status:** **SAM number:** **LB number:** **grade:**  
**Rarity:** Not common  
**Reference:** Regional HER  
**Documentation:**  
**Group Value:** Another burnt mound lies about 170 metres to the northeast  
**Evidential Value:** An earthwork mound was recorded here in 1995  
**Historical Value:** Mentioned in archaeological records  
**Aesthetic Value:** None  
**Communal Value:** None  
**Significance:** Regionally Important

---

**ID number:** 17 EAST MOOR BURNT MOUND  
**HER PRN:** 3189 **NMR NPRN:**  
**NGR:** SM95830980 Grid reference taken at centre of site  
**Period:** Prehistoric **Broadclass:** Domestic; Monument <By Form>  
**Form:** Documents **Condition:** Not Known  
**Site Status:** **SAM number:** **LB number:** **grade:**  
**Rarity:** Not common  
**Reference:** Regional HER  
**Documentation:**  
**Group Value:** Another burnt mound lies about 170 metres to the southwest  
**Evidential Value:** Documents only  
**Historical Value:** Mentioned in archaeological records  
**Aesthetic Value:** None  
**Communal Value:** None  
**Significance:** Regionally Important

---

**ID number:** 18 TALLY-HO BURNT MOUND  
**HER PRN:** 3188 **NMR NPRN:**  
**NGR:** SM96660970 Grid reference taken at centre of site  
**Period:** Prehistoric **Broadclass:** Domestic; Monument <By Form>  
**Form:** Earthwork **Condition:** Damaged  
**Site Status:** **SAM number:** **LB number:** **grade:**  
**Rarity:** Not common  
**Reference:** Regional HER  
**Documentation:**  
**Group Value:** Another burnt mound lies about 30 metres to the south  
**Evidential Value:** An earthwork mound was recorded here in 1995  
**Historical Value:** Mentioned in archaeological records  
**Aesthetic Value:** None  
**Communal Value:** None  
**Significance:** Regionally Important

---

*Nash Mountain, Troopers Inn, Historic Environment Appraisal*

**ID number:** 19 TALLY-HO BURNT MOUND  
**HER PRN:** 3187 **NMR NPRN:**  
**NGR:** SM96670967 Grid reference taken at centre of site  
**Period:** Prehistoric **Broadclass:** Domestic; Monument <By Form>  
**Form:** Earthwork **Condition:** Damaged  
**Site Status:** **SAM number:** **LB number:** **grade:**  
**Rarity:** Not common  
**Reference:** Regional HER  
**Documentation:**  
**Group Value:** Another burnt mound lies about 30 metres to the north  
**Evidential Value:** An earthwork mound was recorded here in 1995  
**Historical Value:** Mentioned in archaeological records  
**Aesthetic Value:** None  
**Communal Value:** None  
**Significance:** Regionally Important

---

**ID number:** 20 GREAT NASH DOVECOTE DOVECOTE  
**HER PRN:** 2376 **NMR NPRN:**  
**NGR:** SM976101 Grid reference taken at centre of site  
**Period:** Post Medieval **Broadclass:** Agriculture and Subsistence  
**Form:** Building **Condition:** Near Intact  
**Site Status:** Listed Building **SAM number:** **LB number:** 82673 **grade:** II  
**Rarity:** Not common  
**Reference:** Regional HER  
**Documentation:**  
**Group Value:** Part of the historic farmstead at Great Nash  
**Evidential Value:** Standing building  
**Historical Value:** Mentioned in historical sources  
**Aesthetic Value:** None  
**Communal Value:** None  
**Significance:** Nationally Important

---

*Nash Mountain, Troopers Inn, Historic Environment Appraisal*

**ID number:** 21      LONG STONE      STANDING STONE  
**HER PRN:** 2352    **NMR NPRN:**  
**NGR:** SM9842310009    Grid reference taken at centre of site  
**Period:** Bronze Age      **Broadclass:** Religious Ritual and Funerary  
**Form:** Other Structure      **Condition:** Near Intact  
**Site Status:**      **SAM number:**      **LB number:**      **grade:**  
**Rarity:** Not common  
**Reference:** Regional HER  
**Documentation:**  
**Group Value:** None  
**Evidential Value:** Stone appears to remain intact and in situ  
**Historical Value:** None  
**Aesthetic Value:** None  
**Communal Value:** None  
**Significance:** Locally Important

---

**ID number:** 22      GREAT HILL      UNKNOWN  
**HER PRN:** 2349    **NMR NPRN:**  
**NGR:** SM975090      Grid reference taken at centre of site  
**Period:** Unknown      **Broadclass:** Unassigned  
**Form:** Place-name      **Condition:**  
**Site Status:**      **SAM number:**      **LB number:**      **grade:**  
**Rarity:** Common  
**Reference:** Regional HER  
**Documentation:**  
**Group Value:** None  
**Evidential Value:** Place name only  
**Historical Value:** None  
**Aesthetic Value:** None  
**Communal Value:** None  
**Significance:** Minor Importance

---

*Nash Mountain, Troopers Inn, Historic Environment Appraisal*

**ID number:** 23      NASH MILL      MILL

**HER PRN:** 2348    **NMR NPRN:**

**NGR:** SM975094      Grid reference taken at centre of site

**Period:** Post Medieval      **Broadclass:** Industrial

**Form:** Building      **Condition:** Damaged

**Site Status:**      **SAM number:**      **LB number:**      **grade:**

**Rarity:** Not rare

**Reference:** Regional HER

**Documentation:**

**Group Value:** None

**Evidential Value:** Historic mapping, mill now ruined

**Historical Value:** None

**Aesthetic Value:** None

**Communal Value:** None

**Significance:** Locally Important

---

**ID number:** 24      CHURCH MEADOW      CHURCH LAND

**HER PRN:** 2346    **NMR NPRN:**

**NGR:** SM963081      Grid reference taken at centre of site

**Period:** Post Medieval;Medieval      **Broadclass:** Unassigned

**Form:** Place-name      **Condition:**

**Site Status:**      **SAM number:**      **LB number:**      **grade:**

**Rarity:** Common

**Reference:** Regional HER

**Documentation:**

**Group Value:** None

**Evidential Value:** Place name only

**Historical Value:** None

**Aesthetic Value:** None

**Communal Value:** None

**Significance:** Locally Important

---

*Nash Mountain, Troopers Inn, Historic Environment Appraisal*

**ID number:** 25      SOUTHLAND      FINDSPOT  
**HER PRN:** 3200    **NMR NPRN:**  
**NGR:** SM97390955    Grid reference taken at centre of site  
**Period:** Roman      **Broadclass:** Object  
**Form:** Finds      **Condition:** Unknown  
**Site Status:**      **SAM number:**      **LB number:**      **grade:**  
**Rarity:** Not common  
**Reference:** Regional HER  
**Documentation:**  
**Group Value:** None  
**Evidential Value:** Documentary  
**Historical Value:** None  
**Aesthetic Value:** None  
**Communal Value:** None  
**Significance:** Locally Important

---

**ID number:** 26      LAURAL HILL DAIRY      FARMSTEAD  
**HER PRN:** 45496    **NMR NPRN:**  
**NGR:** SM9811010590    Grid reference taken at centre of site  
**Period:** Post Medieval      **Broadclass:** Agriculture and Subsistence  
**Form:** Unknown      **Condition:** Intact  
**Site Status:**      **SAM number:**      **LB number:**      **grade:**  
**Rarity:** Common  
**Reference:** Regional HER  
**Documentation:**  
**Group Value:** None  
**Evidential Value:** Standing buildings  
**Historical Value:** None  
**Aesthetic Value:** None  
**Communal Value:** None  
**Significance:** Locally Important

---

**ID number:** 27 ROSEMARKET QUARRY  
**HER PRN:** 103308 **NMR NPRN:**  
**NGR:** SM95630847 Grid reference taken at centre of site  
**Period:** Post Medieval **Broadclass:** Industrial  
**Form:** Earthwork **Condition:** Not known  
**Site Status:** **SAM number:** **LB number:** **grade:**  
**Rarity:** Common  
**Reference:** Regional HER  
**Documentation:**  
**Group Value:** None  
**Evidential Value:** Historic mapping  
**Historical Value:** None  
**Aesthetic Value:** None  
**Communal Value:** None  
**Significance:** Minor Importance

---

**ID number:** 28 ROSEMARKET QUARRY  
**HER PRN:** 103307 **NMR NPRN:**  
**NGR:** SM95740850 Grid reference taken at centre of site  
**Period:** Post Medieval **Broadclass:** Industrial  
**Form:** Earthwork **Condition:** Not known  
**Site Status:** **SAM number:** **LB number:** **grade:**  
**Rarity:** Common  
**Reference:** Regional HER  
**Documentation:**  
**Group Value:** None  
**Evidential Value:** Historic mapping  
**Historical Value:** None  
**Aesthetic Value:** None  
**Communal Value:** None  
**Significance:** Minor Importance

---



*Nash Mountain, Troopers Inn, Historic Environment Appraisal*

**ID number:** 29      MILEPOST NEAR HILL      MILE POST  
MOUNTAIN  
**HER PRN:** 60490    **NMR NPRN:**  
**NGR:** SM9837607961    Grid reference taken at centre of site  
**Period:** Post Medieval      **Broadclass:** Transport  
**Form:** Building      **Condition:** Intact  
**Site Status:** Listed Building      **SAM number:**      **LB number:** 82713 **grade:** II  
**Rarity:** Not rare  
**Reference:**  
**Documentation:**  
**Group Value:** One of a series of mile posts along this road  
**Evidential Value:** Still in situ  
**Historical Value:** None  
**Aesthetic Value:** None  
**Communal Value:** Mile post on a public road  
**Significance:** Nationally Important

---

**ID number:** 30      TROOPER'S INN      MILE POST  
**HER PRN:** 60473    **NMR NPRN:**  
**NGR:** SM9625310095    Grid reference taken at centre of site  
**Period:** Post Medieval      **Broadclass:** Transport  
**Form:** Building      **Condition:** Intact  
**Site Status:** Listed Building      **SAM number:**      **LB number:** 82674 **grade:** II  
**Rarity:** Not rare  
**Reference:** Cadw listing description;  
**Documentation:**  
**Group Value:** One of a series of cast-iron mile posts along the road  
**Evidential Value:** Still in site  
**Historical Value:** None  
**Aesthetic Value:** None  
**Communal Value:** Mile post on public road  
**Significance:** Nationally Important

---

**ID number:** 31      CARTSHED AT GREAT      CARTSHED  
WESTFIELD

**HER PRN:** 60453    **NMR NPRN:**

**NGR:** SM9653308172    Grid reference taken at centre of site

**Period:** Post Medieval      **Broadclass:** Agriculture and Subsistence

**Form:** Building      **Condition:** Intact

**Site Status:** Listed Building      **SAM number:**      **LB number:** 82522 **grade:** II

**Rarity:** Not rare

**Reference:** Regional HER

**Documentation:**

**Group Value:** Part of historic farmstead

**Evidential Value:** Standing building

**Historical Value:** None

**Aesthetic Value:** None

**Communal Value:** None

**Significance:** Nationally Important

---

**ID number:** 32      BROAD ROAD      TRACKWAY

**HER PRN:** 47144    **NMR NPRN:**

**NGR:** SM97691034

**Period:** Post Medieval      **Broadclass:** Transport

**Form:** Documents      **Condition:** Not Known

**Site Status:**      **SAM number:**      **LB number:**      **grade:**

**Rarity:** Common

**Reference:** Regional HER

**Documentation:**

**Group Value:** None

**Evidential Value:** Still in use as a trackway

**Historical Value:** None

**Aesthetic Value:** None

**Communal Value:** None

**Significance:** Locally Important

---

*Nash Mountain, Troopers Inn, Historic Environment Appraisal*

**ID number:** 33      SPRINKLE LANE      TRACKWAY  
**HER PRN:** 47142    **NMR NPRN:**  
**NGR:** SM98941017    Grid reference taken at point along linear site  
**Period:** Post Medieval      **Broadclass:** Transport  
**Form:** Other Structure      **Condition:** Damaged  
**Site Status:**      **SAM number:**      **LB number:**      **grade:**  
**Rarity:** Common  
**Reference:** Regional HER  
**Documentation:**  
**Group Value:** None  
**Evidential Value:** Lane still in use  
**Historical Value:** None  
**Aesthetic Value:** None  
**Communal Value:** Public right of way  
**Significance:** Locally Important

---

**ID number:** 34      LLANGWM      WELL  
**HER PRN:** 47130    **NMR NPRN:**  
**NGR:** SM9905509729    Grid reference taken at centre of site  
**Period:** Post Medieval      **Broadclass:** Water Supply and Drainage  
**Form:** Documents      **Condition:** Not Known  
**Site Status:**      **SAM number:**      **LB number:**      **grade:**  
**Rarity:** Common  
**Reference:** Regional HER  
**Documentation:**  
**Group Value:** None  
**Evidential Value:** Historic mapping  
**Historical Value:** None  
**Aesthetic Value:** None  
**Communal Value:** None  
**Significance:** Minor Importance

---

*Nash Mountain, Troopers Inn, Historic Environment Appraisal*

**ID number:** 35      FOXHALL      WELL

**HER PRN:** 47128    **NMR NPRN:**

**NGR:** SM9872808505    Grid reference taken at centre of site

**Period:** Post Medieval      **Broadclass:** Water Supply and Drainage

**Form:** Documents      **Condition:** Not Known

**Site Status:**      **SAM number:**      **LB number:**      **grade:**

**Rarity:** Common

**Reference:** Regional HER

**Documentation:**

**Group Value:** None

**Evidential Value:** Historic mapping

**Historical Value:** None

**Aesthetic Value:** None

**Communal Value:** None

**Significance:** Locally Important

---

**ID number:** 36      ASHDALE      LODGE

**HER PRN:** 15201    **NMR NPRN:**

**NGR:** SM98380838    Grid reference taken at centre of site

**Period:** Post Medieval      **Broadclass:** Domestic

**Form:** Building      **Condition:** Destroyed

**Site Status:**      **SAM number:**      **LB number:**      **grade:**

**Rarity:** Not rare

**Reference:** Regional HER

**Documentation:**

**Group Value:** Part of the former Ashdale estate

**Evidential Value:** Standing building

**Historical Value:** None

**Aesthetic Value:** None

**Communal Value:** None

**Significance:** Locally Important

---

*Nash Mountain, Troopers Inn, Historic Environment Appraisal*

**ID number:** 37      BROAD ROAD      ROAD

**HER PRN:** 45499    **NMR NPRN:**

**NGR:** SM9816010240    Grid reference taken at centre of site

**Period:** Post Medieval      **Broadclass:** Transport

**Form:** Unknown      **Condition:**

**Site Status:**      **SAM number:**      **LB number:**      **grade:**

**Rarity:** Not rare

**Reference:** Regional HER

**Documentation:**

**Group Value:** None

**Evidential Value:** Historic mapping only

**Historical Value:** None

**Aesthetic Value:** None

**Communal Value:** None

**Significance:** Locally Important

---

**ID number:** 38      BADGER WOOD      WELL

**HER PRN:** 103315    **NMR NPRN:**

**NGR:** SM98070928    Grid reference taken at centre of site

**Period:** Post Medieval      **Broadclass:** Water Supply and Drainage

**Form:** Other Structure      **Condition:** Not known

**Site Status:**      **SAM number:**      **LB number:**      **grade:**

**Rarity:** Common

**Reference:** Regional HER

**Documentation:**

**Group Value:** None

**Evidential Value:** Historic mapping

**Historical Value:** None

**Aesthetic Value:** None

**Communal Value:** None

**Significance:** Minor Importance

---

*Nash Mountain, Troopers Inn, Historic Environment Appraisal*

**ID number:** 39      LLANGWM HILL      COTTAGE  
**HER PRN:** 45495    **NMR NPRN:**  
**NGR:** SM9821010660    Grid reference taken at centre of site  
**Period:** Post Medieval      **Broadclass:** Domestic  
**Form:** Unknown      **Condition:** Intact  
**Site Status:**      **SAM number:**      **LB number:**      **grade:**  
**Rarity:** Common  
**Reference:** Regional HER  
**Documentation:**  
**Group Value:** None  
**Evidential Value:** Standing building  
**Historical Value:** None  
**Aesthetic Value:** None  
**Communal Value:** None  
**Significance:** Locally Important

---

**ID number:** 40      DEERLAND FARM      FARMSTEAD  
**HER PRN:** 45494    **NMR NPRN:**  
**NGR:** SM9852010380    Grid reference taken at centre of site  
**Period:** Post Medieval      **Broadclass:** Agriculture and Subsistence  
**Form:** Building      **Condition:** Near Intact  
**Site Status:**      **SAM number:**      **LB number:**      **grade:**  
**Rarity:** Common  
**Reference:** Regional HER  
**Documentation:**  
**Group Value:** None  
**Evidential Value:** Standing buildings  
**Historical Value:** None  
**Aesthetic Value:** None  
**Communal Value:** None  
**Significance:** Locally Important

---

**ID number:** 41 THE JAIL ENCLOSURE  
**HER PRN:** 43488 **NMR NPRN:**  
**NGR:** SM9885010010 Grid reference taken at centre of site  
**Period:** Post Medieval;Medieval **Broadclass:** Unassigned  
**Form:** Place-name **Condition:**  
**Site Status:** **SAM number:** **LB number:** **grade:**  
**Rarity:** Common  
**Reference:** Regional HER  
**Documentation:**  
**Group Value:** None  
**Evidential Value:** Placename only  
**Historical Value:** None  
**Aesthetic Value:** None  
**Communal Value:** None  
**Significance:** Locally Important

---

**ID number:** 42 ASHDALE;DUMPLEDALE MANSION  
**HER PRN:** 20963 **NMR NPRN:**  
**NGR:** SM9852209055 Grid reference taken at centre of site  
**Period:** Post Medieval **Broadclass:** Domestic  
**Form:** Building **Condition:** Intact  
**Site Status:** Listed Building **SAM number:** **LB number:** 82714 **grade:** II  
**Rarity:** Not rare  
**Reference:** Regional HER  
**Documentation:**  
**Group Value:** Mansion in a historic settlement group including a home farm  
**Evidential Value:** Standing building  
**Historical Value:** Mentioned in historic sources  
**Aesthetic Value:** None  
**Communal Value:** None  
**Significance:** Nationally Important

---



**ID number:** 43 ST MARY'S MISSION HALL MISSION HALL  
**HER PRN:** 17843 **NMR NPRN:**  
**NGR:** SM98420814 Grid reference taken at centre of site  
**Period:** Post Medieval **Broadclass:** Religious Ritual and Funerary  
**Form:** Building **Condition:** Intact  
**Site Status:** **SAM number:** **LB number:** **grade:**  
**Rarity:** Not rare  
**Reference:** Regional HER  
**Documentation:**  
**Group Value:** Associated with Burton parish church for which it served as a mission hall  
**Evidential Value:** Standing building, still in use  
**Historical Value:** None  
**Aesthetic Value:** None  
**Communal Value:** Used as a church hall and for public activities  
**Significance:** Locally Important

---

**ID number:** 44 HEARSON MOUNTAIN CHAPEL  
**HER PRN:** 17842 **NMR NPRN:**  
**NGR:** SM97650834 Grid reference taken at centre of site  
**Period:** Post Medieval **Broadclass:** Religious Ritual and Funerary  
**Form:** Building **Condition:** Intact  
**Site Status:** **SAM number:** **LB number:** **grade:**  
**Rarity:** Not rare  
**Reference:** Regional HER  
**Documentation:**  
**Group Value:** Part of Hearson Mountain village  
**Evidential Value:** Standing building  
**Historical Value:** None  
**Aesthetic Value:** None  
**Communal Value:** Place of Worship  
**Significance:** Locally Important

---

*Nash Mountain, Troopers Inn, Historic Environment Appraisal*

**ID number:** 45      FOXHALL      DWELLING

**HER PRN:** 17841    **NMR NPRN:**

**NGR:** SM9872008430    Grid reference taken at centre of site

**Period:** Post Medieval      **Broadclass:** Domestic

**Form:** Building      **Condition:** Intact

**Site Status:**      **SAM number:**      **LB number:**      **grade:**

**Rarity:** Common

**Reference:** Regional HER

**Documentation:**

**Group Value:** None

**Evidential Value:** Standing building

**Historical Value:** None

**Aesthetic Value:** None

**Communal Value:** None

**Significance:** Locally Important

---

**ID number:** 46      SARDIS ENGLISH BAPTIST      CHAPEL  
CHAPEL

**HER PRN:** 17838    **NMR NPRN:** 10958

**NGR:** SM97100879

**Period:** Post Medieval      **Broadclass:** Religious Ritual and Funerary

**Form:** Building      **Condition:** Intact

**Site Status:**      **SAM number:**      **LB number:**      **grade:**

**Rarity:** Not rare

**Reference:** Regional HER

**Documentation:**

**Group Value:** Part of Sardis village

**Evidential Value:** Standing building

**Historical Value:** None

**Aesthetic Value:** None

**Communal Value:** Place of Worship

**Significance:** Locally Important

---

*Nash Mountain, Troopers Inn, Historic Environment Appraisal*

**ID number:** 47      LLANGWM VOLUNTARY      SCHOOL  
CONTROL SCHOOL

**HER PRN:** 17833    **NMR NPRN:**

**NGR:** SM98920975    Grid reference taken at centre of site

**Period:** Post Medieval      **Broadclass:** Education

**Form:** Building      **Condition:** Not Known

**Site Status:**      **SAM number:**      **LB number:**      **grade:**

**Rarity:** Common

**Reference:** Regional HER

**Documentation:**

**Group Value:** Important building in the village environment

**Evidential Value:** Standing building, in use

**Historical Value:** None

**Aesthetic Value:** None

**Communal Value:** Village school

**Significance:** Locally Important

---

**ID number:** 48      GREAT NASH      MANSION

**HER PRN:** 17293    **NMR NPRN:**

**NGR:** SM9758910190    Grid reference taken at centre of site

**Period:** Post Medieval      **Broadclass:** DOMESTIC

**Form:** Documents      **Condition:**

**Site Status:**      **SAM number:**      **LB number:**      **grade:**

**Rarity:** Not common

**Reference:** Regional HER

**Documentation:**

**Group Value:** Part of historic farmstead at Great Nash

**Evidential Value:** Ruined building, now overgrown

**Historical Value:** Mentioned in historic sources

**Aesthetic Value:** None

**Communal Value:** None

**Significance:** Locally Important

---

*Nash Mountain, Troopers Inn, Historic Environment Appraisal*

**ID number:** 49 WESTFIELD MANSION  
**HER PRN:** 17290 **NMR NPRN:** 96017  
**NGR:** SM9656908161 Grid reference taken at centre of site  
**Period:** Post Medieval **Broadclass:** Domestic  
**Form:** Documents **Condition:** Intact  
**Site Status:** Listed Building **SAM number:** **LB number:** 82523 **grade:** II  
**Rarity:** Not rare  
**Reference:** Regional HER  
**Documentation:**  
**Group Value:** Part of a historic settlement complex  
**Evidential Value:** Standing building  
**Historical Value:** Mentioned in Francis Jones "Historic Houses of Pembrokeshire"  
**Aesthetic Value:** None  
**Communal Value:** None  
**Significance:** Nationally Important

---

**ID number:** 50 PITSTONE WELL WELL  
**HER PRN:** 15228 **NMR NPRN:**  
**NGR:** SM9746810643 Grid reference taken at centre of site  
**Period:** Post Medieval **Broadclass:** Water Supply and Drainage  
**Form:** Other Structure **Condition:** Not Known  
**Site Status:** **SAM number:** **LB number:** **grade:**  
**Rarity:** Not rare  
**Reference:** Regional HER  
**Documentation:**  
**Group Value:** None  
**Evidential Value:** Documentary  
**Historical Value:** None  
**Aesthetic Value:** None  
**Communal Value:** None  
**Significance:** Minor Importance

---

**ID number:** 51 DEERLAND CEMETERY CEMETERY  
LLANGWM  
**HER PRN:** 46426 **NMR NPRN:**  
**NGR:** SM9856410254 Grid reference taken at centre of site  
**Period:** Modern **Broadclass:** Religious Ritual and Funerary  
**Form:** Other Structure **Condition:** Intact  
**Site Status:** **SAM number:** **LB number:** **grade:**  
**Rarity:** Common  
**Reference:** Regional HER  
**Documentation:**  
**Group Value:** None  
**Evidential Value:** In use  
**Historical Value:** None  
**Aesthetic Value:** None  
**Communal Value:** Burial ground  
**Significance:** Locally Important

---

**ID number:** 52 NASH MOUNTAIN FIELD SYSTEM  
**HER PRN:** **NMR NPRN:** 0  
**NGR:** SM9745608900 Grid reference taken at centre of site  
**Period:** Post Medieval **Broadclass:** Agriculture and Subsistence  
**Form:** **Condition:**  
**Site Status:** **SAM number:** **LB number:** 0 **grade:**  
**Rarity:**  
**Reference:**  
**Documentation:**  
**Group Value:** Part of the farmstead at Nash Mountain  
**Evidential Value:** Historic mapping, still in use  
**Historical Value:** None  
**Aesthetic Value:** None  
**Communal Value:** None  
**Significance:** Locally Important

---

*Nash Mountain, Troopers Inn, Historic Environment Appraisal*

**ID number:** 53      NASH MOUNTAIN      FARMSTEAD  
**HER PRN:**      **NMR NPRN:** 0  
**NGR:** SM9759108997      Grid reference taken at centre of site  
**Period:** Post Medieval      **Broadclass:** Agriculture and Subsistence  
**Form:** Complex      **Condition:** Intact  
**Site Status:**      **SAM number:**      **LB number:** 0      **grade:**  
**Rarity:** Common  
**Reference:**  
**Documentation:**  
**Group Value:**  
**Evidential Value:** Historic mapping, still in use  
**Historical Value:** None  
**Aesthetic Value:** None  
**Communal Value:** None  
**Significance:** Locally Important

---