

Maerdy Farm, Penycwm Pembrokeshire Historic Environment Appraisal



Report by: Trysor

For: Aardvark EM Ltd

July 2013



Maerdy Farm, Penycwm, Pembrokeshire Historic Environment Appraisal

By

Jenny Hall, MIfA & Paul Sambrook, MIfA
Trysor

Trysor Project No. 2013/309

For: Aardvark EM Ltd

July 2013

38, New Road
Gwaun-cae-Gurwen
Ammanford
Carmarthenshire
SA18 1UN
www.trysor.net
enquiries@trysor.net



Cover photograph: Looking towards the location of the proposed turbine, looking northwest..

Maerdy Farm, Penycwm, Pembrokeshire Historic Environment Appraisal

RHIF YR ADRODDIAD - REPORT NUMBER: Trysor 2013/309

DYDDIAD 26^{ain} Gorfennaf 2013

DATE 26th July 2013

Paratowyd yr adroddiad hwn gan bartneriad Trysor. Mae wedi ei gael yn gywir ac yn derbyn ein sêl bendith.

This report was prepared by the Trysor partners. It has been checked and received our approval.

JENNY HALL MifA

Jenny Hall

PAUL SAMBROOK MifA

Paul Sambrook

DYDDIAD

DATE

26/07/2013

Croesawn unrhyw sylwadau ar gynnwys neu strwythur yr adroddiad hwn.

We welcome any comments on the content or structure of this report.

*38, New Road,
Gwaun-cae-Gurwen
Ammanford
Carmarthenshire
SA18 1UN
01269 826397*

*Treclyn
Eglywswrw
Crymch
Pembrokeshire
SA41 3SU
01239 891470*

www.trysor.net

enquiries@trysor.net

Contents

1. Summary	1
2. Copyright	1
3. Introduction	1
4. The Proposed Development	1
5. Methodology	3
6. Maerdy Farm Historical Overview	6
7. Maerdy Farm Proposed Turbine Site	9
8. Impact Assessment	9
9. Historic Landscape Aspects Relating to the Maerdy Farm Proposed Turbine	15
10. Conclusion	18
11. Reporting	18
12. References	19
Appendix A: Maerdy Farm Impacts	20
Appendix B: Descriptions of Newly Recorded Sites	32
Appendix C: Site Appraisals within the Revised Study Area	37

1. Summary

1.1 This appraisal has been undertaken by Trysor to examine likely impacts on the historic environment from a proposed wind turbine at Maerdy farm, Penycwm, Pembrokeshire.

1.2 The appraisal has looked at all known historic assets within an area measuring 2km in radius, focused on a central point at the proposed turbine site at SM8395025500, consulting the regional Historic Environment Record and the National Monuments Record, as well as examining historic maps. A field visit was also undertaken to examine the location of the turbine and record previously unknown historic assets.

1.3 The appraisal shows that there is no evidence of buried archaeological features at the proposed development site. No earthworks, or concentration of stones, were seen at the turbine site or immediately around it, other than the boundary banks of the post-medieval field system.

1.4 No archaeological mitigation is thought necessary for the proposed development.

2. Copyright

2.1 Trysor holds the copyright of this report. Further copies may be made of this report without gaining permission to reproduce but it must be noted that Figures 2, and 4 include other copyrighted material and should not be copied.

3. Introduction

3.1 Mr William Harries of Maerdy Farm, Pen y Cwm, Haverfordwest, Pembrokeshire, SA62 6LS and his agents, Jack Spurway of Aardvark EM Ltd, Higher Ford, Wiveliscombe, Taunton, Somerset, TA4 2RL commissioned Trysor heritage consultants to write an Historic Environment Appraisal as part of a planning application for a single wind turbine at Maerdy farm.

3.2 Dyfed Archaeological Trust Heritage Management section supplied a generic brief for the appraisal, (DAT HM, Undated), which was to be a rapid appraisal of the readily available historic environment information including a site visit. The purpose of the appraisal was to inform DAT HM as to whether any further assessment or evaluation would be required as part of the planning process. Trysor prepared a specification based on the brief (Trysor, 2013)

4. The proposed development

4.1 It is proposed that a single wind turbine, standing 24.8m to the hub and 34.5 metres to the upright blade tip, will be located on the boundary bank between two field parcels at SM8395025500 on Maerdy Farm, Pen y Cwm, Haverfordwest (see Figure 1).

4.2 The turbine will require a foundation hole up to 7 metres square and a cable trench will run south or southeastwards towards the farmyard for about 140 metres, and buried to a depth of up to 1 metre.

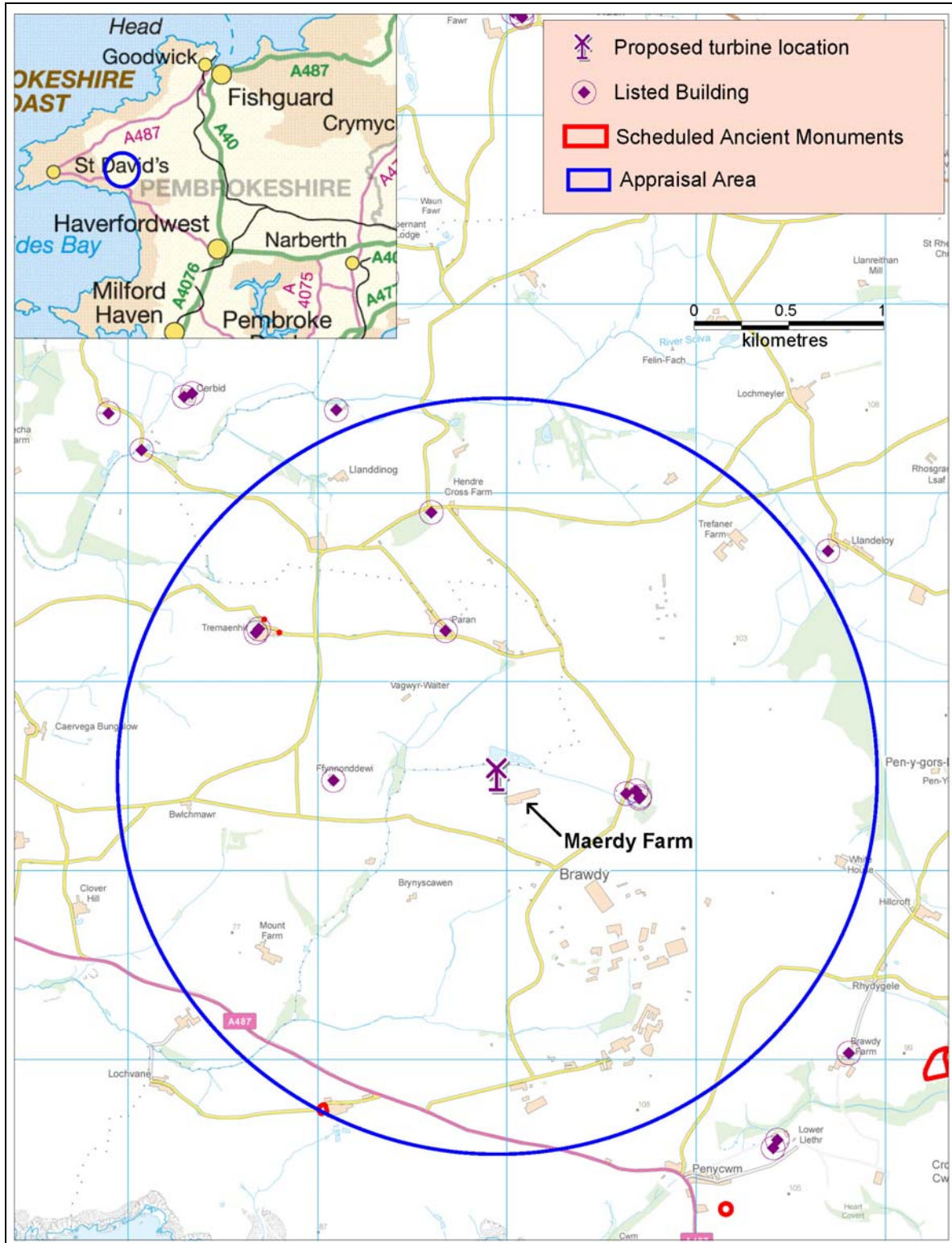


Figure 1: Location of the proposed turbine, showing the 2km radius appraisal area.

5. Methodology

5.1 A study area of 2km radius circle centred on SM8395025500 was chosen for the initial appraisal of sites. This area was not revised following the site visit.

5.2 The HER enquiry for the 2km radius area yielded 64 records.

5.3 Within the 64 records two were duplicates, two were Deleted records kept in the HER for administration purposes.. These records were removed leaving 60 records in the appraisal dataset. Three of these were Scheduled Ancient Monuments, ten were Listed Buildings and one was a Protected Place under the Protection of Military Remains Act 1986.

5.4 A site visit was made to Maerdy Farm and the surrounding area on July 18th, 2013 to rapidly appraise if there were any visible archaeological features within the area directly affected by the turbine proposal, and also the wider landscape context of the proposed development. The fields on either side of where the proposed turbine would stand were under pasture at the time, the turbine being placed in the line of a field bank.

5.5 The aerial photographs on Google Earth, dating to 2005, 2006 and 2009, were used to inform the appraisal.

5.6 Historic mapping was consulted. The maps used included 19th and 20th century 1:2500 scale Ordnance Survey mapping and the 1843 Brawdy parish tithe map and accompanying tithe schedule (dated to 1842).

5.7 All information gathered during the desktop appraisal and fieldwork was entered into a bespoke database in Access 2003 format to create an appraisal dataset. The dataset is the source of the material output in this report, including the GIS mapping which illustrates the location of sites in the area, and the tables and appendices which provide detailed information on the sites within the study area.

5.8 At the end of a rapid appraisal of the data, the information from the site visit and historic map search, the appraisal dataset contained 66 records. As stated in 5.3, four HER records were discarded as they were for deleted or duplicate records whilst six new records were created as a result of the desktop work and field survey undertaken by Trysor.

5.8.1 The National Monuments Record was consulted and compared with the HER. One record was added from this source to the appraisal dataset for a fishpond at Rickeston Hall (ID number 65).

5.8.2 New records were created in the project database by Trysor for Maerdy farmstead, its field system, a field bank, Maerdy place-name and a modern pond (ID numbers 68, 69, 70, 67 & 66).

5.9 Each of the records in the final appraisal dataset was assessed for Period, Rarity, Documentation, Group Value¹, as well as Evidential Value, Historical Value, Aesthetic Value, Communal Value². Once these had been considered the significance of each site

¹ Period, Rarity, Documentation and Group Value are criteria defined in the Welsh Office Circular 60/96, 1996.

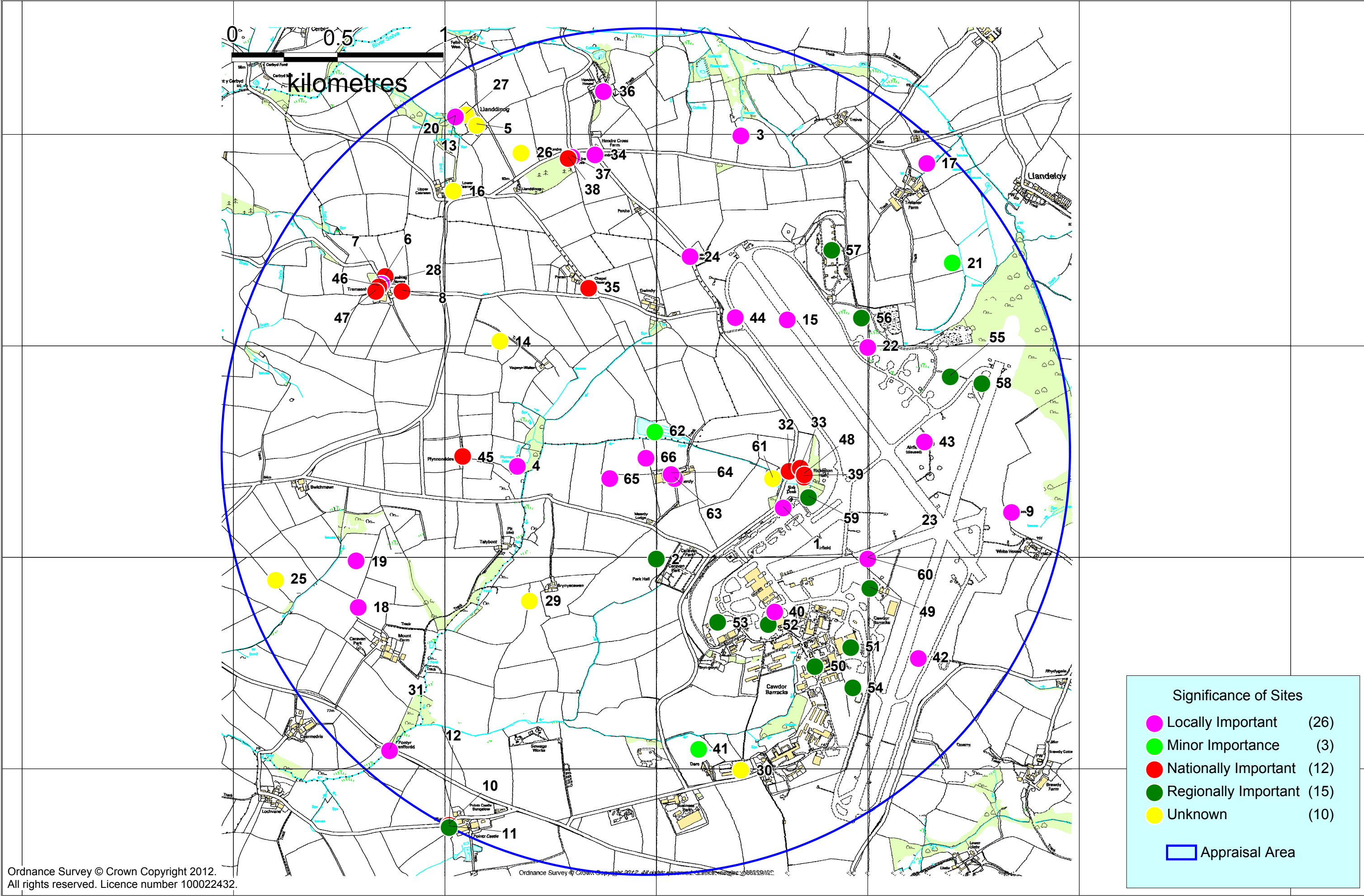
² Evidential Value, Historical Value, Aesthetic Value and Communal Value are criteria defined in Cadw's Conservation Principles publication, 2011.

was determined and scored in accordance with the categories adopted by the Welsh Archaeological Trusts i.e. Nationally Important, Regionally Important, Locally Important, Minor and Features Needing Further Investigation (Unknown), see Figure 2. Full details of this exercise are given in Appendix C.

5.10 As this exercise is an appraisal of the study area, not a full desk-based historic environment assessment, no site descriptions have been included in the appraisal dataset or this printed report, apart from newly recorded features (See Appendix B).



Plate 1: Looking southeast towards the farm buildings from the proposed turbine site.



Ordnance Survey © Crown Copyright 2012.
All rights reserved. Licence number 100022432.

Figure 2: Sites showing significance, labelled with Project ID number

6. Maerdy Farm: Historical overview

6.1 Readily accessible sources do not give any history of Maerdy Farm. It may be speculated however, that the name of the property reflects its original use as a *maerdy* or 'reeve's house' in medieval times. Its proximity to Rickeston, which was a manorial centre as early as the 13th century and had become the home of David ap Rhys, son of Sir Rhys ap Thomas of Dynevor, by the late 15th century, suggests that this it is quite likely that a reeve would have administered the lands of the estate. It is known that the estate was managed by 'Welsh tenure' into the 16th century (Jones, 1966, 22).

6.2 It is not until the 1810 Haverfordwest Ordnance Survey Original Surveyors Drawing that we see the farm appear on commonly available maps. At this early date its name was recorded as *Mearday*. The spelling of the name varies somewhat in 19th century sources.

6.3 The tithe survey of the early 1840s shows that George Roch (of Butterhill, St. Ishmael's) was the owner and the occupier was a John Harries. When and how the property came into the hands of the Roch family is not known. According to Francis Jones (1949, 446) the Harries family were tenant farmers at Meardy by about 1800. The holding was of a modest size at just over 60 acres (see Figure 4). The map shows that the field pattern on the farmstead has been modified since the first half of the 19th century by the removal of some of the field boundaries. The proposed turbine will stand on the boundary between field parcels 1169 & 1178. The tithe map does not show the layout of the farmyard area as no buildings were included for the property, just an empty parcel described as "Homestead". The present farmhouse and outbuildings stand at the same location.

The field parcels shown on the tithe map are named as follows, see Figure 3;

Miardy - Owner: George Roch

Occupier: John Harries

1163 Wain
1163a Wain
1164 Park y berth
1165 Park Mawr
1166 Park Gwarthog
1167 Park Canol (Arable)
1168 Parkwr (Pasture)
1169 Park yr Ryegrass
1170 Park y drissy
1171 Park main
1172 Cottage & Garden
1176 Park y Laenty (?)
1177 Homestead
1178 Park yr Heol (Meadow)
1179 Park dan ty
1180 Park bach
1181 Park newydd

6.4 On the 1841 census for Brawdy parish, a John Harries, aged 27, is recorded as farming *Meardy*. Also living there at that time were Martha Harries, aged 16, and a 17 year-old farm worker named William Jones.

In 1851, *Myardy* was home to a tailor named James Davies, aged 26, and his family; his wife Martha, two young daughters, Maryanne and Elizabeth, and a female house servant.

In 1861, Thomas Hughes, aged 33 and originally from Bettws Bledrws in Ceredigion, farmed here with his wife Elizabeth, who was born locally. They had 60 acres and employed a female House Servant and a male Carter. Thomas Hughes was still at *Meardy* in 1871, but now farming 90 acres and married to Catherine. They employed two female house servants and two male farm servants.

By 1881, Catherine Hughes is listed as a widow and farmed 80 acres here. Her brother Francis Gwyther lived with her as well as a cousin, John Harries of St. Elvis' parish, who was employed as a gardener. A dairy maid and farm servant were also employed. In 1891, the census records that John Harries had now taken over at *Maerdy House*. His sister Elizabeth Thomas also lived with him, and her husband John, who was a Certified Schoolmaster, and their baby son William E. Thomas. One male farm servant was also employed.

In 1901, 77 year-old William Harries farmed *Meardy*. He was a widower, but his son William Michael and daughter Esther, as well as his 6 year-old granddaughter Winifred Griffith lived with him. A female servant and male farmworker were also employed. The 1911 census, shows that John Thomas, a Head Teacher, is the head of household at Maerdy Farm. He had previously been registered as living here in 1891 and he again lives here with his wife Elizabeth and son William Emlyn Thomas. William was a Ministerial Student at a Baptist college and later became a minister in Cardiff and Bristol.

By the 1920s, Mr & Mrs Lloyd Harries lived at Maerdy Farm, and since the mid-20th century the present Harries family has resided at the property and further developed the farm.

6.5 The 1889 1:2500 Ordnance Survey map shows the farm clearly for the first time. The farmhouse is shown in its present position. An L shaped range of outbuildings stood to the southwest of the house, north of which was a smaller rectangular building, with a single barn to the east-southeast of the house. These buildings all survive in the modern building layout, apart from the rectangular building to the north, which has disappeared. The surviving outbuildings are now all incorporated into substantial late-20th century agricultural buildings which have been added and greatly increased the extent of the building range. These more recent buildings are not shown on Ordnance Survey maps of the 1970s and indicate that the holding continued to develop into a substantial dairy farm during the last quarter of the 20th century.

6.6 Ordnance Survey maps from 1889 into the early 20th century show that the field parcels around the proposed turbine site were generally unchanged since the tithe survey. During the 20th century however, Ordnance Survey maps chart a gradual process of boundary removal and field amalgamation.

6.7 The boundary bank into which the proposed turbine would be inserted is shown on the tithe map and is evidently part of the original post-medieval field system of the holding.

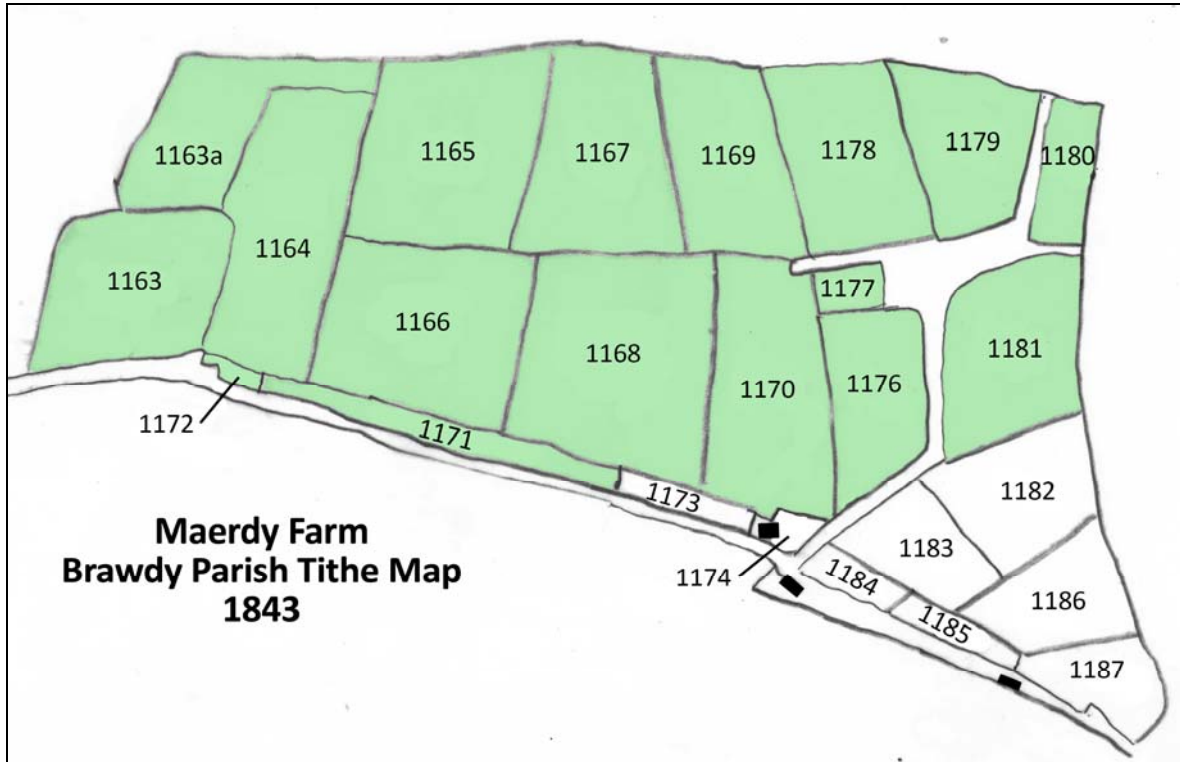


Figure 3: 1843 Brawdy tithe map accompanying the 1842 apportionment, extent of Maerdy Farm in 1842 shown in green.



Plate 2: The recently repaired boundary bank (ID number 66) looking southwards from the location of the proposed turbine.

7. Maerdy farm: Proposed turbine site

7.1 The proposed turbine at Maerdy Farm is to be located at SM8395025500 and will be inserted into the line of an earthwork boundary bank between two pasture fields about 160 metres to the northwest of the farm buildings at Maerdy. The proposed cable trench will run southeastwards from the turbine to the farm buildings and the access track will use an existing trackway.

7.2 When the farm and its environs were visited in July 2013, an assessment was made of the intervisibility of key monuments in the local landscape with the proposed turbine site. This assessment was undertaken in dry weather and good light.

8. Impact Assessment

8.1 Within the revised area a total of 66 sites were recorded in the appraisal database.

8.2 The Direct and Indirect impact on each site was assessed taking into account both physical and non-physical impacts. A full table is found in Appendix A but a summary is tabulated in Table 1 below and illustrated in Figure 4.

8.3 As Table 1 and Appendix A show, no recorded archaeological sites within the area of the appraisal were determined to be exposed to any significant impact from the proposed turbine development. (Details of the appraisal for direct and indirect impact for each of the sites in Table 1 can be found in Appendix A).

8.4 The boundary bank (ID number 66) into which the turbine base would be inserted would be subject to a moderate level of direct, physical impact. A short section of the bank would have to be removed to accommodate the installation of the turbine.

8.5 Rickeston Hall (ID number 39), which is located about 760 metres to the east-southeast is a Grade II* Listed Building. The proposed turbine would be visible from the upper storey of Rickeston Hall, although the aspect of the house faces somewhat to the north of the proposed turbine site. It is thought that the turbine would not be visible from the lower part of the house as the outbuildings of the hall screen the view. Listed outbuildings at Rickeston Hall are also thought unlikely to be intervisible with the development, as they would either be screened by trees or other buildings, or face in the opposite direction. The setting of the house and outbuildings at Rickeston Hall would not be affected by the turbine (see Table 1 and Appendix A).

8.6 A low physical impact would result from the development on the farmstead at Maerdy (ID number 64) and on its field system (ID number 65) (see Table 1 and Appendix A).

8.7 A small number of sites, 7 in total, were thought likely to be subject to a Very Low, indirect impact, purely on the basis of either partial intervisibility or intervisibility at distance. These include Ffynnonddewi farmhouse (ID number 45), which is a Grade II Listed Building. The roof of the farmhouse is visible at distance from the proposed turbine site. A second Grade II Listed Building, Paran Chapel (ID number 35), which has been converted into a dwelling, may just be intervisible with the turbine, but only at distance and from the rear of the building. The former chapel actually faces in the opposite direction and much of the view back towards the turbine site would be screened by mature trees (see Table 1 and Appendix A).

8.8 An examination of the land immediately around the proposed development site found no evidence of features of archaeological interest. The land was found to be under pasture and generally well-grassed, with little exposure of the underlying soil surface. A wet and disturbed patch in the field to the southeast of the proposed turbine site was caused by the existence of an old soakaway from a slurry pit which is no longer in use and is not of archaeological interest.

8.9 A cable trench will run from the proposed turbine site back to the farmyard complex to the southeast across a pasture field. The trench is likely to be no more than 50cm wide and will not disturb any known archaeological features.

8.10 An existing, modern trackway will be used to facilitate access to the site during construction. No modification is proposed to this trackway.



Plate 3; The view northwest towards Maerdy Farm, taken from the roadside 225 metres southwest of Rickeston Hall.

Table 1: Impact on sites within the appraisal area around Maerdy Farm proposed turbine site

39	RICKESTON HALL	MANSION	Moderate
66	MAERDY	BOUNDARY BANK (EARTHWORK)	Moderate
64	MAERDY	FARMSTEAD	Low
65	MAERDY	FIELD SYSTEM	Low
9	WHITE HOUSE	DEFENDED ENCLOSURE	Very Low
24	LLAIN-BARLOW	COTTAGE	Very Low
31	PONT-YR-HENFFORDD	BRIDGE	Very Low
35	PARAN CHAPEL	CHAPEL	Very Low
45	FFYNNONDDDEWI (BRAWDY)	FARMHOUSE	Very Low
61	RICKESTON	FISHPOND	Very Low
62	MAERDY	POND	Very Low
1	RICKESTON;RICKARDSTON;RICHARDSTON	MANOR HOUSE	None
2	BRIACI STONE	INSCRIBED STONE	None
3	FFYNNON WEN	HOLY WELL	None
4	FFYNNON DEWI	HOLY WELL	None
5	LLANDDINOG;WEIRGLODD Y FYNWENT	CEMETERY	None
6	TRE-MAENHIR	STANDING STONE	None
7	TRE-MAENHIR	STANDING STONE	None
8	TRE-MAENHIR	STANDING STONE	None
10	PUNCH CASTLE;POINTZ CASTLE	MOTTE	None
11	POINTZ CASTLE	FINDSPOT	None
12	POINTZ CASTLE	INSCRIBED STONE	None
13	WYRGLODD Y FYNWENT	INSCRIBED STONE	None
14	PARC Y GROES	CROSS	None

15	PARC Y GARREG WEN	STANDING STONE	None
16	GAERWEN	UNKNOWN	None
17	PARC MAEN	STANDING STONE	None
18	PARC Y GARREG	STANDING STONE	None
19	PARC CARREG	STANDING STONE	None
20	LLANDDINOG WELL	HOLY WELL	None
21	BRYN MERCHED	POND	None
22	COURT FACH;PARC COURT ISSA;PARK COURT	SETTLEMENT	None
23	PARC CARREG	STANDING STONE	None
25	PARC-Y-GROES	CROSS	None
26	PARC Y GARREG	STANDING STONE	None
27	LANDENAUK	SETTLEMENT	None
28	TREFMENGAR	SETTLEMENT	None
29	PRENHESKEN	SETTLEMENT	None
30	NEWTON	SETTLEMENT	None
32	RICKESTON HALL	AGRICULTURAL BUILDING	None
33	RICKESTON HALL	COACH HOUSE	None
34	HENDRE LODGE	LODGE	None
36	HENDRE HOUSE	HENDRE	None
37	HENDRE CROES	CHAPEL	None
38	NATIONAL SCHOOL;HENDRE CROSS	SCHOOL	None
40	RHWLE	COTTAGE	None
41	NEWGALE HILL	GRAVEL PIT	None
42	MUTTON HILL	MANSION	None
43	CROSS WEN	COTTAGE	None
44	CLAWDD BWI	COTTAGE	None
46	TREMAENHIR	FARMHOUSE	None
47	LOFTED STABLE TO SW.OF TREMAENHIR	STABLE	None
48	THREE-SEATER PRIVY TO N OF RICKESTON HALL	TOILET	None
49	RAF BRAWDY / RNAS BRAWDY	AIRFIELD	None
50	RAF BRAWDY / RNAS BRAWDY	FREE GUNNERY	None

		TRAINER BLISTER	
51	RAF BRAWDY / RNAS BRAWDY	HANGAR	None
52	RAF BRAWDY / RNAS BRAWDY	HANGAR	None
53	RAF BRAWDY / RNAS BRAWDY	MILITARY BUILDING	None
54	RAF BRAWDY / RNAS BRAWDY	FIRING RANGE	None
55	RAF BRAWDY / RNAS BRAWDY	MILITARY BUILDING	None
56	RAF BRAWDY / RNAS BRAWDY	ELECTRICITY SUBSTATION	None
57	RAF BRAWDY / RNAS BRAWDY	BOMB STORE	None
58	RAF BRAWDY / RNAS BRAWDY	OPERATIONAL READINESS PLATFORM	None
59	FFYNNON BRAWDY	HOLY WELL	None
60	DE HAVILLAND SEA VAMPIRE XA106	AIR CRASH SITE	None
63	MAERDY	MAERDY	None

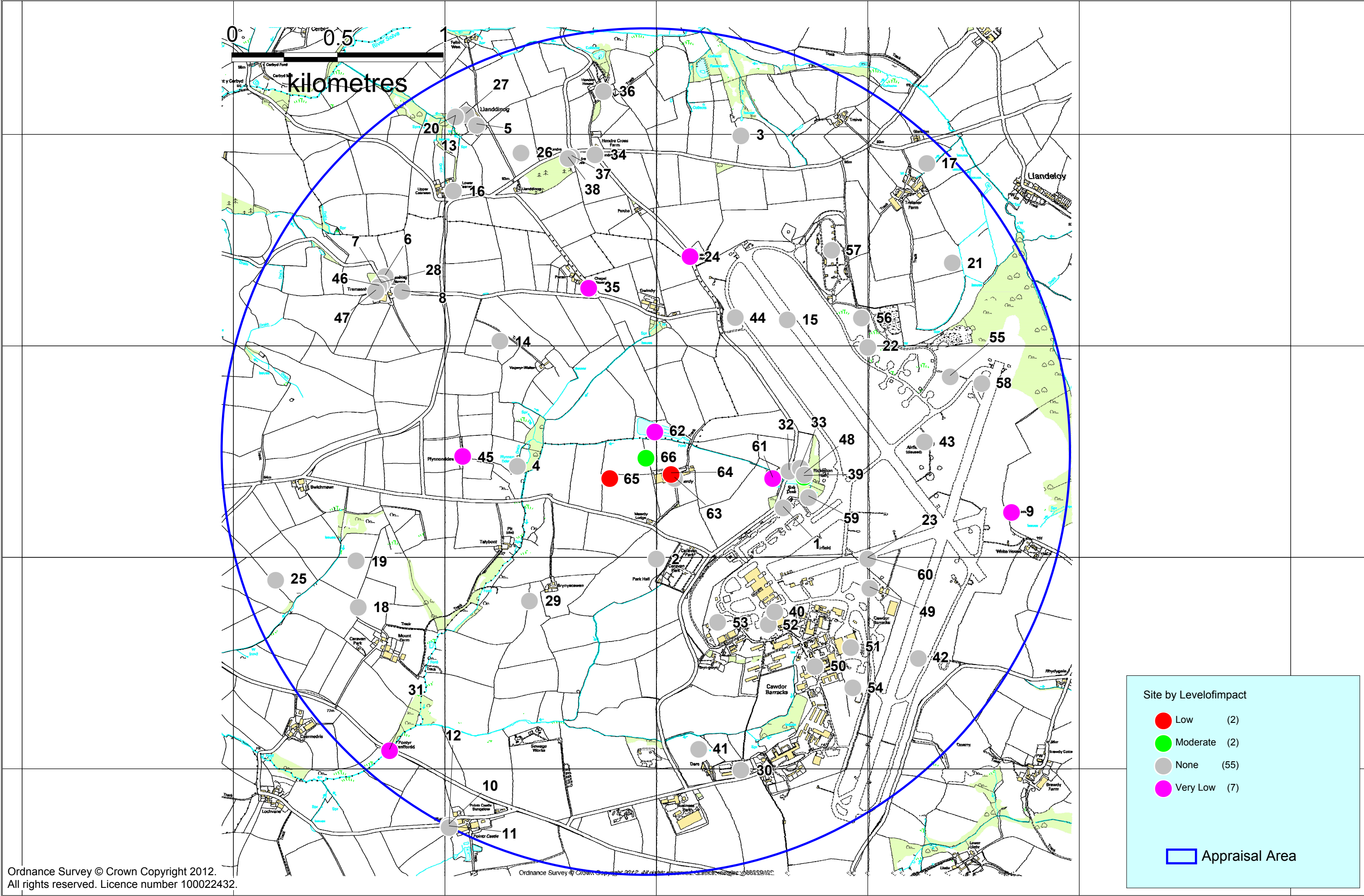


Figure 4: Sites showing impact, labelled with Project ID number

9. Historic Landscape Aspects Relating to the Maerdy Farm Proposed Turbine

9.1 The following aspects of the historic environment around the Maerdy Farm proposed turbine site have also been considered by this appraisal, as required by the brief supplied by the Dyfed Archaeological Trust Heritage Management Section (DAT, HM, Undated);

a) Scheduled Ancient Monuments in their settings

There are three Scheduled Ancient Monument within the appraisal area. These include two Bronze Age standing stones at Tremaenhir (ID numbers 6 & 8) and the medieval motte at Pointz Castle (ID number 10). None of these three sites would be intervisible with the proposed turbine and there would be no impact on their settings.

b) Previously Recorded Non-scheduled Ancient Monuments in their settings

Potential impacts on Non-scheduled Ancient Monuments are included in Appendix A. The significance of Non-scheduled Ancient Monuments is addressed in Appendix C. There are no direct, physical impacts on any of these monuments.

Only three non-Scheduled Ancient Monuments are thought to be likely to experience a very low indirect impact due to intervisibility at distance with the proposed turbine. These are the White House Iron Age enclosure (ID number 9), Llain Barlow Cottage (ID number 24) and Pont y Henffordd Bridge (ID number 31). The settings of these sites would not be affected however.

c) Newly identified sites of historic importance

There are six newly recorded sites of historic importance recorded for this appraisal. These are Maerdy farmstead (ID number 64) and its associated field system (ID number 65) as well as a modern pond to the north of the proposed turbine (ID number 62). Another record was created for the boundary bank (ID number 66) on which the turbine would be located. A record was also created for the *maerdy* placename, which could signify this to be the location of a medieval reeve's house. Apart from the latter feature, each of these are located at Maerdy and would experience varying degrees of impact, although cumulatively there would not be a significant impact on the historic environment.

The Rickeston Fishpond (ID number 61) lies some 600 metres to the east-southeast but is now infilled and overploughed. It is likely to be intervisible with at least the upper part of the turbine, but there would be no impact on its setting or relationship with other features at Rickeston.

The details of these sites are included in Appendices A & C.

d) Listed Buildings in their settings

There are nine Listed Building within the appraisal area. Three of these are thought likely to experience some impact as a result of the proposed development.

Rickeston Hall (ID number 39) would be the closest listed building to the turbine site. It would be intervisible with the turbine and could be subject to a moderate, indirect visual impact as a result of the development. The setting of Rickeston Hall would not be affected, however as the turbine would not interfere with any views of the house or with its relationship with associated outbuildings or other features of interest close by.

Both Paran Chapel (ID number 35) and Ffynnonddewi (ID number 45) would experience a very low, indirect visual impact as they appear to be partially intervisible with the proposed turbine at distance.

e) Non-statutory buildings of local importance

No non-statutory buildings of local importance were identified as being affected by the proposed development.

f) Registered Parks & Gardens and their essential settings.

There are no Registered Parks and Gardens within the overall study area.

g) Registered Historic Landscapes

The development site does not lie in a Registered Historic Landscape.

h) Non-registered Historic Landscapes

There are no identified non-registered Historic Landscapes within the overall study area.

i) LANDMAP and landscape characterisation information

The proposed development falls within the extensive LANDMAP Historic Landscape aspect area of Mathry-Haycastle (PMBRKHL46060). This area is characterised by a varied landscape, with holding sizes and field patterns not following any distinctive trend. On the whole it has dispersed farmsteads in a mixed fieldscape, with irregular and regular field enclosure. The area has good survival of archaeological monuments, particularly of prehistoric date, though these are scattered quite widely and only two occur on the margins of the appraisal area (Tremaenhir Standing Stones – ID numbers 43 & 44).

The proposed turbine would not cause any significant or permanent impacts on the historic environment that would damage or modify the characteristics outlined by LANDMAP, in terms of historic landscape characterisation.

j) Conservation Area

There are no Conservation Areas within the overall study area.

k) Tir Gofal interests or requirements

No Tir Gofal requirements were identified as being affected by the proposed development.

l) Buried archaeological potential

There is no surface, map, aerial photographic or documentary evidence suggestive of significant buried archaeology at the proposed development site.

m) Palaeoenvironmental potential

No palaeoenvironmental potential can be identified at the Maerdy Farm turbine site. It is situated in a pasture field which is relatively well-drained.

n) Hedgerows and field patterns

The proposed development would be located on the boundary bank between two pasture fields. The bank and the rest of the field system were in place by the time the parish tithe survey was undertaken in 1842-1843. The layout of the field parcels on the tithe map is generally regular and well ordered, with occasional irregular field parcels. This character has survived to a large extent into the modern period, despite the removal of many

boundaries to increase field parcel sizes during the 20th century. All the existing boundary banks around the proposed turbine are earthwork features. Most of the original boundaries around the farmyard at Maerdy have either been removed due to the expansion of the building range, or replaced with fences.

o) Ancient woodland

There is one area of Ancient and Semi-natural Woodland within the appraisal area.

p) Place-names

There are no place-names of archaeological interest associated with the proposed development site.

q) Cumulative impact

One turbine was visible from the proposed development site. This was about 1.5km to the west-northwest near Tremaenhir Farm and was apparently of a similar size to that proposed for Maerdy Farm.

10. Conclusion

10.1 There would not be a significant impact on the historic environment or on individual historic assets in relation to the proposed development of the proposed wind turbine at Maerdy Farm, Penycwm.

10.2 No Scheduled Ancient Monument would experience any impact from the proposed turbine, either direct or indirect.

10.3 One grade II* listed building at Rickeston Hall (ID number , has been found to be likely to be exposed to moderate impact, in terms of indirect visual impact, although there would be no effect on its essential setting. Two other Listed Buildings would experience a very low, indirect visual impact over distance.

10.4 An on-farm boundary feature would also be subject to a moderate, direct physical impact.

10.5 Two further features, the farmstead and its field system would experience a low level of direct physical impact. Another five sites would only be exposed to very low, indirect visual impact, generally over distances of a kilometre or more.

10.6 There is no evidence of buried archaeology in the immediate vicinity of the proposed turbine site.

10.7 On the basis of this appraisal, no archaeological mitigation is thought necessary in relation to the excavation of the turbine base or the cable trench.

11. Reporting

11.1 Copies of this report will be provided to the client and the Regional Historic Environment Record.

12. References

12.1 Map sources

Ordnance Survey, 1810, 2" to 1 mile Original Surveyors drawing
Ordnance Survey, 1889, 1:2500, 1st edition
Ordnance Survey, 1907, 1:2500 2nd edition
Brawdy parish tithe map (1843) and schedule (1842)

12.2 Web-based materials

English Heritage, 2011, *The Setting of Heritage Assets*

RCAHMW, Historic Wales Portal

12.3 Published sources

Cadw, 2011, *Conservation Principles for the sustainable management of the historic environment of Wales*,

Cadw & CCW, 2007, *Guide to the Good Practice on using the Register of Landscapes of Historic Interest in Wales in the planning and development process*.

Jones, F., 1966, Rickeston and Scotsborough: 'A Study In Family History' in *The Pembrokeshire Historian*, No.2.

Jones, F., 1949, 'An approach to Welsh genealogy' in *Transactions of the Honourable Society of Cymmrodorion*, 1948-1949.

Welsh Office, 1996, *Planning and the Historic Environment: Archaeology* Welsh Office Circular 60/96

12.4 Unpublished sources

Dyfed Archaeological Trust, Historic Environment Record

DAT HM, Undated, *Generic Brief for the preparation of an historic environment appraisal*

Trysor, 2013, *Specification for an Historic Environment Appraisal at Maerdy Farm, Penycwm, Pembrokeshire*

Jenny Hall & Paul Sambrook
Trysor,
July 2013

Appendix A: Maerdy Impacts

ID number: 1
Is there a Direct Impact: No
Is there an Indirect Impact: No
Overall Impact: None

The precise location is not known, but if the old manor house stood to the south of the present hall it would be screened by mature trees from the proposed development.

=====

ID number: 2
Is there a Direct Impact: No
Is there an Indirect Impact: No
Overall Impact: None

The stone did not stand at this NGR, but at Rickeston Farm. It has been moved into Brawdy Church.

=====

ID number: 3
Is there a Direct Impact: No
Is there an Indirect Impact: No
Overall Impact: None

The exact site of the well is not known, but a ridge of higher ground blocks the view towards the proposed turbine from the approximate area.

=====

ID number: 4
Is there a Direct Impact: No
Is there an Indirect Impact: No
Overall Impact: None

This feature will not be intervisible with the proposed turbine nor will its setting be affected by the development.

=====

ID number: 5
Is there a Direct Impact: No
Is there an Indirect Impact: No
Overall Impact: None

The precise significance of this placename has not been proven. The site is unlikely to be intervisible with the proposed turbine.

=====

ID number: 6
Is there a Direct Impact: No
Is there an Indirect Impact: No
Overall Impact: None

This stone would not be intervisible with the proposed turbine as mature trees and the buildings of Tremaenhir farmstead block the view towards Maerdy.

=====

ID number: 7

Maerdy Farm, Penycwm, Pembrokeshire, Historic Environment Appraisal

Is there a Direct Impact: No

Is there an Indirect Impact: No

Overall Impact: Low

This stone would not be intervisible with the proposed turbine as it is now inside the farmhouse at Tremaenhir.

=====

ID number: 8

Is there a Direct Impact: No

Is there an Indirect Impact: No

Overall Impact: None

This stone would not be intervisible with the proposed turbine as mature trees and the buildings block the view towards Maerdy.

=====

ID number: 9

Is there a Direct Impact: No

Is there an Indirect Impact: Yes

Possible intervisibility

Overall Impact: Very Low

The top of the turbine may be visible 1.75km to the west, but this will have no impact on the setting of this cropmark site.

=====

ID number: 10

Is there a Direct Impact: No

Is there an Indirect Impact: No

Overall Impact: None

The view towards the proposed turbine site, 2km away, is blocked by a modern agricultural building.

=====

ID number: 11

Is there a Direct Impact: No

Is there an Indirect Impact: No

Overall Impact: None

The view from the findspot towards the proposed turbine site, 2km away, is blocked by a modern agricultural building.

=====

ID number: 12

Is there a Direct Impact: No

Is there an Indirect Impact: No

Overall Impact: None

This stone has been moved and lost.

=====

ID number: 13

Is there a Direct Impact: No

Is there an Indirect Impact: No

Overall Impact: None

The stone has been lost and its original setting is

not known.

=====

ID number: 14
Is there a Direct Impact: No
Is there an Indirect Impact: No
Overall Impact: None No archaeological feature has been identified in association with this place name.

=====

ID number: 15
Is there a Direct Impact: No
Is there an Indirect Impact: No
Overall Impact: None No archaeological feature has been identified in association with this site. The area has been built over by Brawdy airfield.

=====

ID number: 16
Is there a Direct Impact: No
Is there an Indirect Impact: No
Overall Impact: None No archaeological features have been identified in association with this place name, which is a speculative record for a "Caer" (Fort) placename.

=====

ID number: 17
Is there a Direct Impact: No
Is there an Indirect Impact: No
Overall Impact: Low No archaeological feature has been identified in association with this site.

=====

ID number: 18
Is there a Direct Impact: No
Is there an Indirect Impact: No
Overall Impact: None No archaeological feature has been identified in association with this site.

=====

ID number: 19
Is there a Direct Impact: No
Is there an Indirect Impact: No
Overall Impact: None No archaeological feature has been identified in association with this site.

=====

ID number: 20
Is there a Direct Impact: No

Maerdy Farm, Penycwm, Pembrokeshire, Historic Environment Appraisal

Is there an Indirect Impact: No

Overall Impact: None

This site will not be intervisible with the proposed turbine.

=====

ID number: 21

Is there a Direct Impact: No

Is there an Indirect Impact: No

Overall Impact: None

No pond exists at this location now or is visible on any 20th century Ordnance Survey maps. NGR may be incorrect.

=====

ID number: 22

Is there a Direct Impact: No

Is there an Indirect Impact: No

Overall Impact: None

No archaeological feature has been identified in association with this place name. The area has been built over by Brawdy airfield.

=====

ID number: 23

Is there a Direct Impact: No

Is there an Indirect Impact: No

Overall Impact: None

No archaeological feature has been identified in association with this site. The area has been built over by Brawdy airfield.

=====

ID number: 24

Is there a Direct Impact: No

Is there an Indirect Impact: Yes

Overall Impact: Very Low

Limited intervisibility, more likely in winter when the hedgerows lose their leaves. The proposed turbine may just be visible, 950m to the south, although a high bank and hedgerow in front of the cottage probably block the view towards Maerdy.

=====

ID number: 25

Is there a Direct Impact: No

Is there an Indirect Impact: No

Overall Impact: None

No archaeological feature has been identified in association with this site.

=====

ID number: 26

Is there a Direct Impact: No

Is there an Indirect Impact: No

Overall Impact: None

No archaeological feature has been identified in association with this site.

=====

ID number: 27

Is there a Direct Impact: No

Is there an Indirect Impact: No

Overall Impact: None

No physical remains of the medieval settlement are known to survive and its precise location is not plotted.

=====

ID number: 28

Is there a Direct Impact: No

Is there an Indirect Impact: No

Overall Impact: None

No physical remains of the medieval settlement are known to survive and its precise location is not plotted.

=====

ID number: 29

Is there a Direct Impact: No

Is there an Indirect Impact: No

Overall Impact: None

No physical remains of the medieval settlement are known to survive and its precise location is not plotted.

=====

ID number: 30

Is there a Direct Impact: No

Is there an Indirect Impact: No

Overall Impact: None

No physical remains of the medieval settlement are known to survive and its precise location is not plotted.

=====

ID number: 31

Is there a Direct Impact: No

Is there an Indirect Impact: Yes

Overall Impact: Very Low

Some intervisibility

The proposed turbine is likely to be visible from the bridge, nearly 1.9km to the northeast, but the development will have no impact on its setting.

=====

ID number: 32

Is there a Direct Impact: No

Is there an Indirect Impact: No

Overall Impact: None

It is not thought that this building would be intervisible with the proposed turbine and its setting would not be affected.

=====

ID number:	33	
Is there a Direct Impact:	No	
Is there an Indirect Impact:	No	
Overall Impact:	None	It is not thought that this building would be intervisible with the proposed turbine and its setting would not be affected.
=====		
ID number:	34	
Is there a Direct Impact:	No	
Is there an Indirect Impact:	No	
Overall Impact:	None	Hendre Lodge will not be intervisible with the proposed turbine as the view southwards is screened by mature trees.
=====		
ID number:	35	
Is there a Direct Impact:	No	
Is there an Indirect Impact:	Yes	Limited intervisibility
Overall Impact:	Very Low	The proposed turbine would be visible from the rear of this property, but the chapel faces north and the development would not affect its setting. Mature trees screen much of the view towards Maerdy.
=====		
ID number:	36	
Is there a Direct Impact:	No	
Is there an Indirect Impact:	No	
Overall Impact:	None	Hendre will not be intervisible with the proposed turbine. The property is surrounded by mature trees and a ridge, 25 metres higher in altitude, lies between the two locations.
=====		
ID number:	37	
Is there a Direct Impact:	No	
Is there an Indirect Impact:	No	
Overall Impact:	None	This small chapel was demolished in the late 20th century and its site turned into a garden for an adjacent property.
=====		
ID number:	38	
Is there a Direct Impact:	No	
Is there an Indirect Impact:	No	
Overall Impact:	None	The building faces north, away from the proposed turbine. Higher ground lies between the two locations and mature trees shield the view towards Maerdy.

=====

ID number: 39

Is there a Direct Impact: No

Is there an Indirect Impact: Yes Intervisible with the development

Overall Impact: Moderate

The proposed development will be intervisible with the upper storey of the house, which faces the development, 750m to the west. The setting of the mansion will not be affected by the turbine however.

=====

ID number: 40

Is there a Direct Impact: No

Is there an Indirect Impact: No

Overall Impact: None

This site has been destroyed by the construction on Brawdy airfield.

=====

ID number: 41

Is there a Direct Impact: No

Is there an Indirect Impact: No

Overall Impact: None

There is no evidence of a gravel pit at this location.

=====

ID number: 42

Is there a Direct Impact: No

Is there an Indirect Impact: No

Overall Impact: None

This site has been destroyed by the construction on Brawdy airfield.

=====

ID number: 43

Is there a Direct Impact: No

Is there an Indirect Impact: No

Overall Impact: None

This cottage has been demolished and Brawdy airfield occupies the site.

=====

ID number: 44

Is there a Direct Impact: No

Is there an Indirect Impact: No

Overall Impact: None

This cottage has been demolished and Brawdy airfield occupies the site.

=====

ID number: 45

Is there a Direct Impact: No

Is there an Indirect Impact: Yes Some intervisibility

Maerdy Farm, Penycwm, Pembrokeshire, Historic Environment Appraisal

Overall Impact: **Very Low** It seems that there may be some intervisibility between the two locations, at 860 metres. The proposed turbine would not affect the setting of the farmhouse however.

=====

ID number: **46**
Is there a Direct Impact: No
Is there an Indirect Impact: No

Overall Impact: **None** This farmhouse will not be intervisible with the proposed turbine as mature trees and farm buildings screen the view towards Maerdy.

=====

ID number: **47**
Is there a Direct Impact: No
Is there an Indirect Impact: No

Overall Impact: **None** This stable will not be intervisible with the proposed turbine as mature trees and farm buildings screen the view towards Maerdy.

=====

ID number: **48**
Is there a Direct Impact: No
Is there an Indirect Impact: No

Overall Impact: **None** This structure will not be intervisible with the proposed turbine nor will its setting be affected.

=====

ID number: **49**
Is there a Direct Impact: No
Is there an Indirect Impact: No

Overall Impact: **None** It is not thought likely that the turbine will be visible from the airfield or its constituent parts, and it would certainly have no impact on their setting.

=====

ID number: **50**
Is there a Direct Impact: No
Is there an Indirect Impact: No

Overall Impact: **None** It is not thought likely that the turbine will be visible from the airfield or its constituent parts, and it would certainly have no impact on their setting.

=====

ID number: **51**
Is there a Direct Impact: No
Is there an Indirect Impact: No

Overall Impact: **None** It is not thought likely that the turbine will be

visible from the airfield or its constituent parts,
and it would certainly have no impact on their
setting.

=====

ID number: 52

Is there a Direct Impact: No

Is there an Indirect Impact: No

Overall Impact: None

It is not thought likely that the turbine will be
visible from the airfield or its constituent parts,
and it would certainly have no impact on their
setting.

=====

ID number: 53

Is there a Direct Impact: No

Is there an Indirect Impact: No

Overall Impact: None

It is not thought likely that the turbine will be
visible from the airfield or its constituent parts,
and it would certainly have no impact on their
setting.

=====

ID number: 54

Is there a Direct Impact: No

Is there an Indirect Impact: No

Overall Impact: None

It is not thought likely that the turbine will be
visible from the airfield or its constituent parts,
and it would certainly have no impact on their
setting.

=====

ID number: 55

Is there a Direct Impact: No

Is there an Indirect Impact: No

Overall Impact: None

It is not thought likely that the turbine will be
visible from the airfield or its constituent parts,
and it would certainly have no impact on their
setting.

=====

ID number: 56

Is there a Direct Impact: No

Is there an Indirect Impact: No

Overall Impact: None

It is not thought likely that the turbine will be
visible from the airfield or its constituent parts,
and it would certainly have no impact on their
setting.

=====

ID number: 57

Is there a Direct Impact: No

Maerdy Farm, Penycwm, Pembrokeshire, Historic Environment Appraisal

Is there an Indirect Impact: No

Overall Impact: None

It is not thought likely that the turbine will be visible from the airfield or its constituent parts, and it would certainly have no impact on their setting.

=====

ID number: 58

Is there a Direct Impact: No

Is there an Indirect Impact: No

Overall Impact: None

It is not thought likely that the turbine will be visible from the airfield or its constituent parts, and it would certainly have no impact on their setting.

=====

ID number: 59

Is there a Direct Impact: No

Is there an Indirect Impact: No

Overall Impact: None

This site is located in mature woodland and would not be intervisible with the proposed woodland or be affected in terms of its setting.

=====

ID number: 60

Is there a Direct Impact: No

Is there an Indirect Impact: No

Overall Impact: None

The precise location of the crash site is not recorded.

=====

ID number: 61

Is there a Direct Impact: No

Is there an Indirect Impact: Yes

Overall Impact: Very Low

The top of the turbine is likely to be visible to the west, about 620 metres away, but this will have no impact on the setting on the earthwork.

=====

ID number: 62

Is there a Direct Impact: No

Is there an Indirect Impact: No

Overall Impact: Very Low

The turbine will be visible from this site but the development will have no direct effect on its setting.

=====

ID number: 63

Is there a Direct Impact: No

Is there an Indirect Impact: No

Overall Impact: None

No archaeological feature has been identified in

association with this site.

=====

ID number: 64
Is there a Direct Impact: Yes Turbine to be situated on the farmstead
Is there an Indirect Impact: No
Overall Impact: Low The proposed turbine will be erected on the land of the farmstead and will become part of the working farm complex but will not cause significant change to the farm layout.

=====

ID number: 65
Is there a Direct Impact: Yes
Is there an Indirect Impact: No
Overall Impact: Low The proposed turbine will be erected within the field system and will become part of the working farm complex but will not cause change to the present field pattern.

=====

ID number: 66
Is there a Direct Impact: Yes The turbine will be erected on the line of the existing bank
Is there an Indirect Impact: No
Overall Impact: Moderate A short section of the bank will be removed to facilitate the siting of the turbine. This will leave most of the bank intact however and will not change its essential function as a boundary bank.

=====

Appendix B: Written Descriptions Of Newly Recorded Archaeological Sites

Maerdy Farm, Penycwm, Pembrokeshire, Historic Environment Appraisal

ID number: 61 RICKESTON FISHPOND
HER PRN: NMR NPRN: 305319
NGR: SM8455025379 Grid reference taken at centre of site
Broadclass: Agriculture and Subsistence
Period: Post Medieval
Form: Earthwork **Condition:** Damaged
Site Status: **SAM number:** **LB number:** **grade:**
Description: This pond, to the west of Rickeston Hall, survives as an earthwork in a field. It is at least 90 metres west northwest to east southeast and 28 metres wide at the eastern end tapering to 11 metres at the western end. Its northern and eastern sides are now defined by more recent boundaries but the southern and western survive as low earthworks. It is probably a fish pond or ornamental pond associated with Rickeston Manor.
Rarity: Unknown
Reference: National Monuments Record
Documentation:
Group Value: Unknown
Evidential Value: Linear earthwork visible on Google Earth (2005)
Historical Value: Annotated as an earthwork on the 1889 1:2500 OS map. Described as an old fishpond by the RCAHMS
Aesthetic Value: None
Communal Value: None
Significance: Unknown

ID number: 62 MAERDY POND
HER PRN: NMR NPRN:
NGR: SM8399325601 Grid reference taken at centre of site
Broadclass: Water Supply and Drainage
Period: Modern
Form: Earthwork **Condition:** Intact
Site Status: **SAM number:** **LB number:** **grade:**
Description: This modern pond has been created in the 20th century. It measures 210 metres east to west by 90 metres at its western end tapering to 18 metres at its eastern end.
Rarity: Common
Reference:
Documentation:
Group Value: Part of Maerdy farmstead
Evidential Value: Still in use
Historical Value: None
Aesthetic Value: None
Communal Value: None
Significance: Minor Importance

ID number: 63 MAERDY MAERDY
HER PRN: NMR NPRN:
NGR: SM8408625379 Grid reference taken at centre of site
Broadclass: Domestic

Maerdy Farm, Penycwm, Pembrokeshire, Historic Environment Appraisal

Period: Medieval
Form: Place-name **Condition:** Unknown
Site Status: **SAM number:** **LB number:** **grade:**
Description: The place-name Maerdy may indicate that this is the Maerdy associated with medieval Rickeston.
Rarity: Not common
Reference:
Documentation:
Group Value: None
Evidential Value: Place name only
Historical Value: None
Aesthetic Value: None
Communal Value: None
Significance: Locally Important

ID number: 64 MAERDY FARMSTEAD
HER PRN: **NMR NPRN:**
NGR: SM8407025400 Grid reference taken at centre of site
Broadclass: Agriculture and Subsistence; Domestic
Period: Post Medieval;Modern
Form: Complex **Condition:** Various
Site Status: **SAM number:** **LB number:** **grade:**

Description: Readily accessible sources do not give any history of Maerdy Farm. It may be speculated however, that the name of the property reflects its original use as a maerdy or 'reeve's house' in medieval times. Its proximity to Rickeston, which was a manorial centre as early as the 13th century and had become the home of David ap Rhys, son of Sir Rhys ap Thomas of Dynevor, by the late 15th century, suggests that this it is quite likely that a reeve would have administered the lands of the estate. It is known that the estate was managed by 'Welsh tenure' into the 16th century (Jones, 1966, 22).

It is not until the 1810 Haverfordwest Ordnance Survey Original Surveyors Drawing that we see the farm appear on commonly available maps. At this early date its name was recorded as Mearday. The spelling of the name varies somewhat in 19th century sources.

The tithe survey of the early 1840s shows that George Roch (of Butterhill, St. Ishmael's) was the owner and the occupier was a John Harries. When and how the property came into the hands of the Roch family is not known. According to Francis Jones (1949, 446) the Harries family were tenant farmers at Meardy by about 1800. The holding was of a modest size at just over 60 acres (see Figure 4). The present farmhouse and outbuildings stand at the same location.

On the 1841 census for Brawdy parish, a John Harries, aged 27, is recorded as farming Meardy. Also living there at that time were Martha Harries, aged 16, and a 17 year-old farm worker named William Jones.

In 1851, Myardy was home to a tailor named James Davies, aged 26, and his family; his wife Martha, two young daughters, Maryanne and Elizabeth, and a female house servant.

In 1861, Thomas Hughes, aged 33 and originally from Bettws Bledrws in Ceredigion, farmed here with his wife Elizabeth, who was born locally. They had 60 acres and employed a female House Servant and a male Carter. Thomas Hughes was still at Meardy in 1871, but now farming 90 acres and married to Catherine. They employed two female

Maerdy Farm, Penycwm, Pembrokeshire, Historic Environment Appraisal

house servants and two male farm servants.

By 1881, Catherine Hughes is listed as a widow and farmed 80 acres here. Her brother Francis Gwyther lived with her as well as a cousin, John Harries of St. Elvis' parish, who was employed as a gardener. A dairy maid and farm servant were also employed. In 1891, the census records that John Harries had now taken over at Maerdy House. His sister Elizabeth Thomas also lived with him, and her husband John, who was a Certified Schoolmaster, and their baby son William E. Thomas. One male farm servant was also employed.

In 1901, 77 year-old William Harries farmed Meardy. He was a widower, but his son William Michael and daughter Esther, as well as his 6 year-old granddaughter Winifred Griffith lived with him. A female servant and male farmworker were also employed. The 1911 census, shows that John Thomas, a Head Teacher, is the head of household at Maerdy Farm. He had previously been registered as living here in 1891 and he again lives here with his wife Elizabeth and son William Emlyn Thomas, who was a Ministerial Student at a Baptist college and who later became a minister in Cardiff and Bristol.

By the 1920s, Mr & Mrs Lloyd Harries lived at Maerdy Farm, and since the mid-20th century the present Harries family has resided at the property and developed the farm.

The 1889 1:2500 Ordnance Survey map shows the farm clearly for the first time. The farmhouse is shown in its present position. An L shaped range of outbuildings stood to the southwest of the house, north of which was a smaller rectangular building, with a single barn to the east-southeast of the house. These buildings all survive in the modern building layout, apart from the rectangular building to the north, which has disappeared. The surviving outbuildings are now all incorporated into substantial late-20th century agricultural buildings which have been added and greatly increased the extent of the building range. These more recent buildings are not shown on Ordnance Survey maps of the 1970s and indicate that the holding continued to develop into a substantial dairy farm during the last quarter of the 20th century.

Rarity: Common

Reference:

Documentation:

Group Value: Associated with its field system

Evidential Value: Standing buildings and field system

Historical Value: None

Aesthetic Value: None

Communal Value: None

Significance: Locally Important

ID number:	65	MAERDY	FIELD SYSTEM	
HER PRN:	NMR NPRN:			
NGR:	SM8378025380	Grid reference taken at centre of site		
		Broadclass:	Agriculture and Subsistence	
Period:	Post Medieval			
Form:	Earthwork	Condition:	Intact	
Site Status:		SAM number:	LB number:	grade:
Description:	From the tithe map of 1843 through to the Ordnance Survey map of 1889 and into the early 20th century the field parcels of Maerdy Farm were generally unchanged. During the 20th century however, Ordnance Survey maps chart a gradual process of boundary removal and field amalgamation.			
Rarity:	Common			

Reference:

Documentation:

Group Value:	Part of the farmstead complex
Evidential Value:	Existing field system in use on working farm
Historical Value:	None
Aesthetic Value:	None
Communal Value:	None
Significance:	Locally Important

ID number:	66	MAERDY	BOUNDARY BANK (EARTHWORK)
HER PRN:		NMR NPRN:	
NGR:	SM8395125477	Grid reference taken at point along linear site	
		Broadclass:	Agriculture and Subsistence
Period:	Post Medieval		
Form:	Earthwork	Condition:	Intact
Site Status:		SAM number:	
		LB number:	grade:
Description:	This field boundary lies between field parcels 1169 and 1178 on the Brawdy parish tithe map of 1843. It is an earthwork boundary bank about 1.2 metres high and up to 2 metres wide at base.		
Rarity:	Common		

Reference:

Documentation:

Group Value:	Part of the field system on Maerdy farm
Evidential Value:	Intact bank
Historical Value:	None
Aesthetic Value:	None
Communal Value:	None
Significance:	Locally Important

Appendix C:

Site Appraisals Within Study Area

ID number: 1 RICKESTON;RICKARDSTON;RIC MANOR HOUSE
HARDSTON

HER PRN: 2736 **NMR NPRN:**

NGR: SM84602524 Unknown

Period: Medieval **Broadclass:** Domestic

Form: Building **Condition:** Destroyed

Site Status: **SAM number:** **LB number:** **grade:**

Rarity: Not common

Reference: Regional HER

Documentation:

Group Value: None

Evidential Value: Documentary only

Historical Value: Mentioned in historic sources

Aesthetic Value: None

Communal Value: None

Significance: Locally Important

ID number: 2 BRIACI STONE INSCRIBED STONE

HER PRN: 2738 **NMR NPRN:**

NGR: SM8425 Not accurate

Period: Early Medieval **Broadclass:** Religious Ritual and Funerary

Form: Other Structure **Condition:** Moved

Site Status: **SAM number:** **LB number:** **grade:**

Rarity: Not rare

Reference: Regional HER

Documentation:

Group Value: None

Evidential Value: Stone survives but not in situ

Historical Value: Mentioned in historic and modern sources

Aesthetic Value: None

Communal Value: None

Significance: Regionally Important

ID number: 3 FFYNNON WEN HOLY WELL
HER PRN: 2739 **NMR NPRN:**
NGR: SM844270 Unknown
Period: Medieval **Broadclass:** Religious Ritual and Funerary
Form: Landform **Condition:** Damaged
Site Status: **SAM number:** **LB number:** **grade:**
Rarity: Not rare
Reference: Regional HER
Documentation:
Group Value: None
Evidential Value: Documentary only. Recent investigation by DAT failed to find the site
Historical Value: Mentioned by Francis Jones in his 1954 "Holy Wells of Wales"
Aesthetic Value: None
Communal Value: None
Significance: Locally Important

ID number: 4 FFYNNON DEWI HOLY WELL
HER PRN: 2740 **NMR NPRN:**
NGR: SM8334325438 Grid reference taken at centre of site
Period: Medieval **Broadclass:** Religious Ritual and Funerary
Form: Other Structure **Condition:** Damaged
Site Status: **SAM number:** **LB number:** **grade:**
Rarity: Not rare
Reference: Regional HER
Documentation:
Group Value: None
Evidential Value: The well seems to survive as a stone-lined chamber
Historical Value: Mentioned in Francis Jones 1954 "Holy Wells of Wales"
Aesthetic Value: None
Communal Value: None
Significance: Locally Important

ID number: 5 LLANDDINOG;WEIRGLODD Y CEMETERY
FYNWENT

HER PRN: 2742 **NMR NPRN:**

NGR: SM83152705 Unknown

Period: Early Medieval **Broadclass:** Religious Ritual and Funerary

Form: Documents;Cropmark;Eart **Condition:** Not Known

Site Status: **SAM number:** **LB number:** **grade:**

Rarity: Rare

Reference: Regional HER

Documentation:

Group Value: Apparently associated with a holy well and lost inscribed stone

Evidential Value: Place name only

Historical Value: None

Aesthetic Value: None

Communal Value: None

Significance: Unknown

ID number: 6 TRE-MAENHIR STANDING STONE

HER PRN: 2757 **NMR NPRN:** 305316

NGR: SM8271826336 Grid reference taken at centre of site

Period: Bronze Age **Broadclass:** Religious Ritual and Funerary

Form: Other Structure **Condition:** Near Intact

Site Status: Scheduled Ancient M **SAM number:** PE130 **LB number:** **grade:**

Rarity: Not common

Reference: Regional HER

Documentation:

Group Value: One of three standing stones recorded at Tremaenhir

Evidential Value: This stone stands in situ it seems

Historical Value: Mentioned in historic and modern sources

Aesthetic Value: None

Communal Value: None

Significance: Nationally Important

ID number: 7 TRE-MAENHIR STANDING STONE
HER PRN: 2758 **NMR NPRN:**
NGR: SM827263 Grid reference taken at centre of site
Period: Bronze Age **Broadclass:** Religious Ritual and Funerary
Form: Other Structure **Condition:** Moved
Site Status: **SAM number:** **LB number:** **grade:**
Rarity: Not common
Reference: Regional HER
Documentation:
Group Value: One of three standing stones recorded at Tremaenhir
Evidential Value: This stone has been moved into the farmhouse and used as part of the fireplace
Historical Value: Mentioned in historic and modern sources
Aesthetic Value: None
Communal Value: None
Significance: Locally Important

ID number: 8 TRE-MAENHIR STANDING STONE
HER PRN: 2759 **NMR NPRN:**
NGR: SM8279726264 Grid reference taken at centre of site
Period: Bronze Age **Broadclass:** Religious Ritual and Funerary
Form: Other Structure **Condition:** Near Intact
Site Status: Scheduled Ancient M **SAM number:** PE130 **LB number:** **grade:**
Rarity: Not common
Reference: Regional HER
Documentation:
Group Value: One of three standing stones recorded at Tremaenhir
Evidential Value: This stone stands in a hedgebank
Historical Value: Mentioned in historic and modern sources
Aesthetic Value: None
Communal Value: None
Significance: Nationally Important

ID number: 9 WHITE HOUSE DEFENDED ENCLOSURE

HER PRN: 2772 **NMR NPRN:** 305300

NGR: SM85682522 Grid reference taken at centre of site

Period: Iron Age **Broadclass:** Defence

Form: Cropmark **Condition:** Destroyed

Site Status: **SAM number:** **LB number:** **grade:**

Rarity: Not rare

Reference: Regional HER

Documentation:

Group Value: None

Evidential Value: Crop mark site

Historical Value: None

Aesthetic Value: None

Communal Value: None

Significance: Locally Important

ID number: 10 PUNCH CASTLE;POINTZ MOTTE CASTLE

HER PRN: 2782 **NMR NPRN:** 305330

NGR: SM83022374 Grid reference taken at centre of site

Period: Medieval **Broadclass:** Monument <By Form>

Form: Earthwork **Condition:** Damaged

Site Status: Scheduled Ancient M **SAM number:** PE272 **LB number:** **grade:**

Rarity: Not common

Reference: Regional HER

Documentation:

Group Value: None

Evidential Value: Earthwork site

Historical Value: Mentioned in historic and modern sources

Aesthetic Value: None

Communal Value: None

Significance: Nationally Important

ID number: 11 POINTZ CASTLE FINDSPOT
HER PRN: 2884 **NMR NPRN:**
NGR: SM83022373 Grid reference taken at centre of site
Period: Medieval **Broadclass:** Object
Form: Finds **Condition:** Unknown
Site Status: **SAM number:** **LB number:** **grade:**
Rarity: Not common
Reference: Regional HER
Documentation:
Group Value: None
Evidential Value: Findspot
Historical Value: Mentioned in historic and modern sources
Aesthetic Value: None
Communal Value: None
Significance: Regionally Important

ID number: 12 POINTZ CASTLE INSCRIBED STONE
HER PRN: 2885 **NMR NPRN:**
NGR: SM83022374 Grid reference taken at centre of site
Period: Unknown **Broadclass:** Religious Ritual and Funerary
Form: Other Structure **Condition:** Not Known
Site Status: **SAM number:** **LB number:** **grade:**
Rarity: Not rare
Reference: Regional HER
Documentation:
Group Value: None
Evidential Value: Documentary sources only
Historical Value: Mentioned in historic and modern sources
Aesthetic Value: None
Communal Value: None
Significance: Regionally Important

ID number: 13 WYRGLODD Y FYNWENT INSCRIBED STONE
HER PRN: 2911 **NMR NPRN:**
NGR: SM83052709 Unknown
Period: Early Medieval **Broadclass:** Religious Ritual and Funerary
Form: Other Structure **Condition:** Destroyed
Site Status: **SAM number:** **LB number:** **grade:**
Rarity: Not common
Reference: Regional HER
Documentation:
Group Value: None
Evidential Value: Documentary only
Historical Value: Mentioned in antiquarian sources
Aesthetic Value: None
Communal Value: None
Significance: Regionally Important

ID number: 14 PARC Y GROES CROSS
HER PRN: 4388 **NMR NPRN:**
NGR: SM83262603 Unknown
Period: Medieval **Broadclass:** Religious Ritual and Funerary
Form: Place-name **Condition:** Unknown
Site Status: **SAM number:** **LB number:** **grade:**
Rarity: Not rare
Reference: Regional HER
Documentation:
Group Value: None
Evidential Value: Place name only
Historical Value: None
Aesthetic Value: None
Communal Value: None
Significance: Unknown

ID number: 15 PARC Y GARREG WEN STANDING STONE
HER PRN: 4394 **NMR NPRN:**
NGR: SM84622613 Unknown
Period: Bronze Age **Broadclass:** Religious Ritual and Funerary
Form: Place-name **Condition:** Unknown
Site Status: **SAM number:** **LB number:** **grade:**
Rarity: Not rare
Reference: Regional HER
Documentation:
Group Value: One of several Carreg place names locally
Evidential Value: Place name only
Historical Value: None
Aesthetic Value: None
Communal Value: None
Significance: Locally Important

ID number: 16 GAERWEN UNKNOWN
HER PRN: 4603 **NMR NPRN:**
NGR: SM83042674 Grid reference taken at centre of site
Period: Unknown **Broadclass:** Unassigned
Form: Place-name **Condition:** Unknown
Site Status: **SAM number:** **LB number:** **grade:**
Rarity: Not rare
Reference: Regional HER
Documentation:
Group Value: None
Evidential Value: Place name only
Historical Value: None
Aesthetic Value: None
Communal Value: None
Significance: Unknown

ID number: 17 PARC MAEN STANDING STONE
HER PRN: 4607 **NMR NPRN:**
NGR: SM85282687 Unknown
Period: Bronze Age **Broadclass:** Religious Ritual and Funerary
Form: Place-name **Condition:** Unknown
Site Status: **SAM number:** **LB number:** **grade:**
Rarity: Not rare
Reference: Regional HER
Documentation:
Group Value: One of several Maen or Carreg place names locally
Evidential Value: Place name only
Historical Value: None
Aesthetic Value: None
Communal Value: None
Significance: Locally Important

ID number: 18 PARC Y GARREG STANDING STONE
HER PRN: 4613 **NMR NPRN:**
NGR: SM82592477 Grid reference taken at centre of site
Period: Bronze Age **Broadclass:** Religious Ritual and Funerary
Form: Place-name **Condition:** Unknown
Site Status: **SAM number:** **LB number:** **grade:**
Rarity: Not rare
Reference: Regional HER
Documentation:
Group Value: One of several Carreg place names locally
Evidential Value: Place name only
Historical Value: None
Aesthetic Value: None
Communal Value: None
Significance: Locally Important

ID number: 19 PARC CARREG STANDING STONE
HER PRN: 4615 **NMR NPRN:**
NGR: SM82582499 Grid reference taken at centre of site
Period: Bronze Age **Broadclass:** Religious Ritual and Funerary
Form: Place-name **Condition:** Unknown
Site Status: **SAM number:** **LB number:** **grade:**
Rarity: Not rare
Reference: Regional HER
Documentation:
Group Value: One of several Carreg place names locally
Evidential Value: Place name only
Historical Value: None
Aesthetic Value: None
Communal Value: None
Significance: Locally Important

ID number: 20 LLANDDINOG WELL HOLY WELL
HER PRN: 5003 **NMR NPRN:**
NGR: SM8305027090 Unknown
Period: Medieval **Broadclass:** Religious Ritual and Funerary
Form: Other Structure **Condition:** Restored
Site Status: **SAM number:** **LB number:** **grade:**
Rarity: Not common
Reference: Regional HER
Documentation:
Group Value: None
Evidential Value: Possibly a surviving or restored well
Historical Value: Described by Francis Jones in his 1954 "Holy Wells of Wales"
Aesthetic Value: None
Communal Value: None
Significance: Locally Important

ID number:	21	BRYN MERCHED		POND	
HER PRN:	5593	NMR NPRN:			
NGR:	SM854264	Unknown			
Period:	Post Medieval	Broadclass:	Water Supply and Drainage		
Form:	Earthwork	Condition:	Not Known		
Site Status:		SAM number:	LB number:	grade:	
Rarity:	Common				
Reference:	Regional HER				
Documentation:					
Group Value:	None				
Evidential Value:	Reputedly shown on historic mapping				
Historical Value:	None				
Aesthetic Value:	None				
Communal Value:	None				
Significance:	Minor Importance				

ID number:	22	COURT FACH;PARC COURT	SETTLEMENT
		ISSA;PARK COURT	
HER PRN:	6390	NMR NPRN:	
NGR:	SM8526	Unknown	
Period:	Medieval	Broadclass:	Domestic
Form:	Place-name	Condition:	Unknown
Site Status:		SAM number:	LB number:
Rarity:	Not rare		grade:
Reference:	Regional HER		
Documentation:			
Group Value:	None		
Evidential Value:	Place name only		
Historical Value:	None		
Aesthetic Value:	None		
Communal Value:	None		
Significance:	Locally Important		

ID number: 23 PARC CARREG STANDING STONE
HER PRN: 9960 **NMR NPRN:**
NGR: SM8525 Not accurate
Period: Bronze Age **Broadclass:** Religious Ritual and Funerary
Form: Place-name **Condition:** Unknown
Site Status: **SAM number:** **LB number:** **grade:**
Rarity: Not rare
Reference: Regional HER
Documentation:
Group Value: One of several Carreg place names locally
Evidential Value: Place name only
Historical Value: None
Aesthetic Value: None
Communal Value: None
Significance: Locally Important

ID number: 24 LLAIN-BARLOW COTTAGE
HER PRN: 10012 **NMR NPRN:** 22256
NGR: SM84162643 Grid reference taken at centre of site
Period: Post Medieval **Broadclass:** Domestic
Form: Building **Condition:** Not Known
Site Status: **SAM number:** **LB number:** **grade:**
Rarity: Common
Reference: Regional HER
Documentation:
Group Value: None
Evidential Value: Standing building in use
Historical Value: None
Aesthetic Value: None
Communal Value: None
Significance: Locally Important

ID number: 25 **PARC-Y-GROES** **CROSS**
HER PRN: 12048 **NMR NPRN:**
NGR: SM822249 Grid reference taken at centre of site
Period: Medieval **Broadclass:** Religious Ritual and Funerary
Form: Place-name **Condition:** Unknown
Site Status: **SAM number:** **LB number:** **grade:**
Rarity: Not rare
Reference: Regional HER
Documentation:
Group Value: None
Evidential Value: Place name only
Historical Value: None
Aesthetic Value: None
Communal Value: None
Significance: Unknown

ID number: 26 **PARC Y GARREG** **STANDING STONE**
HER PRN: 12123 **NMR NPRN:**
NGR: SM83362692 Grid reference taken at centre of site
Period: Bronze Age **Broadclass:** Religious Ritual and Funerary
Form: Place-name **Condition:** Unknown
Site Status: **SAM number:** **LB number:** **grade:**
Rarity: Not rare
Reference: Regional HER
Documentation:
Group Value: One of several Carreg place names locally
Evidential Value: Place name only
Historical Value: None
Aesthetic Value: None
Communal Value: None
Significance: Unknown

ID number: 27 LANDENAUK SETTLEMENT

HER PRN: 12338 **NMR NPRN:**

NGR: SM831271 Unknown

Period: Medieval **Broadclass:** Domestic

Form: Documents **Condition:** Unknown

Site Status: **SAM number:** **LB number:** **grade:**

Rarity: Not common

Reference: Regional HER

Documentation:

Group Value: None

Evidential Value: Documentary only

Historical Value: Included on William Rees' Map of South Wales and the Borders in the XIVth Century

Aesthetic Value: None

Communal Value: None

Significance: Unknown

ID number: 28 TREFMENGAR SETTLEMENT

HER PRN: 12339 **NMR NPRN:**

NGR: SM827263 Unknown

Period: Medieval **Broadclass:** Domestic

Form: Documents **Condition:** Unknown

Site Status: **SAM number:** **LB number:** **grade:**

Rarity: Not common

Reference: Regional HER

Documentation:

Group Value: None

Evidential Value: Documentary only

Historical Value: Included on William Rees' Map of South Wales and the Borders in the XIVth Century

Aesthetic Value: None

Communal Value: None

Significance: Unknown

ID number: 29 PRENHESKEN SETTLEMENT

HER PRN: 12349 **NMR NPRN:**

NGR: SM834248 Unknown

Period: Medieval **Broadclass:** Domestic

Form: Documents **Condition:** Unknown

Site Status: **SAM number:** **LB number:** **grade:**

Rarity: Not common

Reference: Regional HER

Documentation:

Group Value: None

Evidential Value: Documentary only

Historical Value: Included on William Rees' Map of South Wales and the Borders in the XIVth Century

Aesthetic Value: None

Communal Value: None

Significance: Unknown

ID number: 30 NEWTON SETTLEMENT

HER PRN: 12350 **NMR NPRN:**

NGR: SM844240 Unknown

Period: Medieval **Broadclass:** Domestic

Form: Documents **Condition:** Unknown

Site Status: **SAM number:** **LB number:** **grade:**

Rarity: Not common

Reference: Regional HER

Documentation:

Group Value: None

Evidential Value: Documentary only

Historical Value: Included on William Rees' Map of South Wales and the Borders in the XIVth Century

Aesthetic Value: None

Communal Value: None

Significance: Unknown

ID number: 31 PONT-YR-HENFFORDD BRIDGE

HER PRN: 15031 **NMR NPRN:**

NGR: SM8273824092 Grid reference taken at centre of site

Period: Post Medieval **Broadclass:** Transport

Form: Other Structure **Condition:** Not Known

Site Status: **SAM number:** **LB number:** **grade:**

Rarity: Common

Reference: Regional HER

Documentation:

Group Value: None

Evidential Value: Standing structure

Historical Value: None

Aesthetic Value: None

Communal Value: Carries a public road over a stream

Significance: Locally Important

ID number: 32 RICKESTON HALL AGRICULTURAL
BUILDING

HER PRN: 15456 **NMR NPRN:**

NGR: SM8462825414 Grid reference taken at centre of site

Period: Post Medieval **Broadclass:** Agriculture and Subsistence

Form: Building **Condition:** Intact

Site Status: Listed Building **SAM number:** **LB number:** 13079 **grade:** II

Rarity: Not rare

Reference: Regional HER

Documentation:

Group Value: Part of estate building complex

Evidential Value: Standing building which is in use

Historical Value: Described by Cadw for listing purposes

Aesthetic Value: None

Communal Value: None

Significance: Nationally Important

ID number: 33 RICKESTON HALL COACH HOUSE
HER PRN: 15530 **NMR NPRN:** 22625
NGR: SM8468125429 Grid reference taken at centre of site
Period: Post Medieval **Broadclass:** Transport
Form: Building **Condition:** Intact
Site Status: Listed Building **SAM number:** **LB number:** 13080 **grade:** II
Rarity: Not rare
Reference: Regional HER
Documentation:
Group Value: Part of estate building complex
Evidential Value: Standing building which is in use
Historical Value: Described by Cadw for listing purposes
Aesthetic Value: None
Communal Value: None
Significance: Nationally Important

ID number: 34 HENDRE LODGE LODGE
HER PRN: 15615 **NMR NPRN:**
NGR: SM83712691 Grid reference taken at centre of site
Period: Post Medieval **Broadclass:** Domestic
Form: Building **Condition:** Intact
Site Status: **SAM number:** **LB number:** **grade:**
Rarity: Common
Reference: Regional HER
Documentation:
Group Value: None
Evidential Value: Standing building which is occupied
Historical Value: None
Aesthetic Value: None
Communal Value: None
Significance: Locally Important

ID number: 35 PARAN CHAPEL CHAPEL
HER PRN: 15624 **NMR NPRN:** 11193
NGR: SM83682628 Grid reference taken at centre of site
Period: Post Medieval **Broadclass:** Religious Ritual and Funerary
Form: Building **Condition:** Not Known
Site Status: Listed Building **SAM number:** **LB number:** 12473 **grade:** II
Rarity: Not rare
Reference: Regional HER
Documentation:
Group Value: None
Evidential Value: Standing building, converted into a dwelling
Historical Value: Cadw have described the chapel in their listing description
Aesthetic Value: Listed for its architectural interest
Communal Value: Former place of worship
Significance: Nationally Important

ID number: 36 HENDRE HOUSE HENDRE
HER PRN: 16532 **NMR NPRN:**
NGR: SM83752721 Grid reference taken at centre of site
Period: Post Medieval **Broadclass:** Agriculture and Subsistence
Form: Place-name **Condition:** Intact
Site Status: **SAM number:** **LB number:** **grade:**
Rarity: Unknown
Reference: Regional HER
Documentation:
Group Value: None
Evidential Value: Place name only
Historical Value: None
Aesthetic Value: None
Communal Value: None
Significance: Locally Important

ID number: 37 HENDRE CROES CHAPEL
HER PRN: 16535 **NMR NPRN:** 11084
NGR: SM83602690 Grid reference taken at centre of site
Period: Post Medieval **Broadclass:** Religious Ritual and Funerary
Form: Building **Condition:** Destroyed
Site Status: **SAM number:** **LB number:** **grade:**
Rarity: Not rare
Reference: Regional HER
Documentation:
Group Value: None
Evidential Value: Historic maps only
Historical Value: Appears on Ordnance Survey maps from 1907 until the 1970s, but has been demolished
Aesthetic Value: None
Communal Value: Former Place of Worship
Significance: Locally Important

ID number: 38 NATIONAL SCHOOL;HENDRE SCHOOL CROSS
HER PRN: 16537 **NMR NPRN:** 116187
NGR: SM8358326893 Grid reference taken at centre of site
Period: Post Medieval **Broadclass:** Education
Form: Building **Condition:** Converted
Site Status: Listed Building **SAM number:** **LB number:** 14400 **grade:** II
Rarity: Not rare
Reference: Regional HER
Documentation:
Group Value: None
Evidential Value: Standing building, now used as a private dwelling
Historical Value: None
Aesthetic Value: Listed for its architectural interest
Communal Value: Former church school
Significance: Nationally Important

ID number: 39 RICKESTON HALL MANSION
HER PRN: 16539 **NMR NPRN:**
NGR: SM8469825387 Grid reference taken at centre of site
Period: Post Medieval **Broadclass:** Domestic
Form: Building **Condition:** Intact
Site Status: Listed Building **SAM number:** **LB number:** 13077 **grade:** II*
Rarity: Not rare
Reference: Regional HER
Documentation:
Group Value: Part of estate building complex
Evidential Value: Standing building
Historical Value: Mentioned in historic and modern sources
Aesthetic Value: Listed by Cadw for its architectural interest
Communal Value: None
Significance: Nationally Important

ID number: 40 RHWLE COTTAGE
HER PRN: 23749 **NMR NPRN:**
NGR: SM84562475 Grid reference taken at centre of site
Period: Post Medieval **Broadclass:** Domestic
Form: Documents **Condition:** Unknown
Site Status: **SAM number:** **LB number:** **grade:**
Rarity: Common
Reference: Regional HER
Documentation:
Group Value: None
Evidential Value: Documentary only
Historical Value: None
Aesthetic Value: None
Communal Value: None
Significance: Locally Important

ID number: 41 NEWGALE HILL GRAVEL PIT
HER PRN: 23752 **NMR NPRN:**
NGR: SM842241 Unknown
Period: Post Medieval **Broadclass:** Industrial
Form: Earthwork **Condition:** Near Intact
Site Status: **SAM number:** **LB number:** **grade:**
Rarity: Common
Reference: Regional HER
Documentation:
Group Value: None
Evidential Value: Documentary source only
Historical Value: None
Aesthetic Value: None
Communal Value: None
Significance: Minor Importance

ID number: 42 MUTTON HILL MANSION
HER PRN: 23753 **NMR NPRN:**
NGR: SM85242453 Grid reference taken at centre of site
Period: Post Medieval **Broadclass:** Domestic
Form: Documents **Condition:** Unknown
Site Status: **SAM number:** **LB number:** **grade:**
Rarity: Not rare
Reference: Regional HER
Documentation:
Group Value: None
Evidential Value: Documentary sources only
Historical Value: Mentioned in historic and modern sources
Aesthetic Value: None
Communal Value: None
Significance: Locally Important

ID number: 43 CROSS WEN COTTAGE
HER PRN: 23769 **NMR NPRN:**
NGR: SM8526825553 Grid reference taken at centre of site
Period: Post Medieval **Broadclass:** Domestic
Form: Documents **Condition:** Unknown
Site Status: **SAM number:** **LB number:** **grade:**
Rarity: Common
Reference: Regional HER
Documentation:
Group Value: None
Evidential Value: Historic mapping
Historical Value: None
Aesthetic Value: None
Communal Value: None
Significance: Locally Important

ID number: 44 CLAWDD BWI COTTAGE
HER PRN: 23770 **NMR NPRN:**
NGR: SM8437426141 Grid reference taken at centre of site
Period: Post Medieval **Broadclass:** Domestic
Form: Documents **Condition:** Destroyed
Site Status: **SAM number:** **LB number:** **grade:**
Rarity: Common
Reference: Regional HER
Documentation:
Group Value: None
Evidential Value: Historic mapping
Historical Value: None
Aesthetic Value: None
Communal Value: None
Significance: Locally Important

ID number: 45 FFYNNONDDDEWI (BRAWDY) FARMHOUSE
HER PRN: 58714 **NMR NPRN:**
NGR: SM8308425484 Grid reference taken at centre of site
Period: Post Medieval **Broadclass:** Domestic
Form: Building **Condition:** Intact
Site Status: Listed Building **SAM number:** **LB number:** 12465 **grade:** II
Rarity: Not rare
Reference: Regional HER
Documentation:
Group Value: Part of a small farmstead complex
Evidential Value: Standing building
Historical Value: Described by Cadw for listing purposes
Aesthetic Value: None
Communal Value: None
Significance: Nationally Important

ID number: 46 TREMAENHIR FARMHOUSE
HER PRN: 58727 **NMR NPRN:**
NGR: SM8268826286 Grid reference taken at centre of site
Period: Post Medieval **Broadclass:** Domestic
Form: Building **Condition:** Intact
Site Status: Listed Building **SAM number:** **LB number:** 12478 **grade:** II
Rarity: Not rare
Reference: Regional HER
Documentation:
Group Value: Part of a farmstead complex with a listed stable block
Evidential Value: Standing building, still occupied
Historical Value: Described in Cadw's listing information
Aesthetic Value: Listed for its architectural value
Communal Value: None
Significance: Nationally Important

ID number: 47 LOFTED STABLE TO SW.OF STABLE
TREMAENHIR

HER PRN: 58728 **NMR NPRN:**

NGR: SM8267326264 Grid reference taken at centre of site

Period: Post Medieval **Broadclass:** Agriculture and Subsistence

Form: Building **Condition:** Intact

Site Status: Listed Building **SAM number:** **LB number:** 12479 **grade:** II

Rarity: Not rare

Reference: Regional HER

Documentation:

Group Value: Part of a farmstead complex with a listed farmhouse

Evidential Value: Standing building, still maintained

Historical Value: Described in Cadw's listing information

Aesthetic Value: Listed for its architectural value

Communal Value: None

Significance: Nationally Important

ID number: 48 THREE-SEATER PRIVY TO N OF TOILET
RICKESTON HALL

HER PRN: 59199 **NMR NPRN:** 22626

NGR: SM8470025398 Grid reference taken at centre of site

Period: Post Medieval **Broadclass:** Water Supply and Drainage

Form: Building **Condition:** Intact

Site Status: Listed Building **SAM number:** **LB number:** 13078 **grade:** II

Rarity: Not common

Reference: Regional HER

Documentation:

Group Value: Part of the historic estate complex at Rickeston Hall

Evidential Value: Standing structure

Historical Value: Described by Cadw for listing purposes

Aesthetic Value: None

Communal Value: None

Significance: Nationally Important

ID number: 49 RAF BRAWDY / RNAS BRAWDY AIRFIELD

HER PRN: 102001 **NMR NPRN:**

NGR: SM85012486 Grid reference taken at centre of site

Period: Modern **Broadclass:** Defence

Form: Complex **Condition:** Various

Site Status: **SAM number:** **LB number:** **grade:**

Rarity: Not rare

Reference: Regional HER

Documentation:

Group Value: Complex of military buildings and features

Evidential Value: Standing structures

Historical Value: None

Aesthetic Value: None

Communal Value: None

Significance: Regionally Important

ID number: 50 RAF BRAWDY / RNAS BRAWDY FREE GUNNERY
TRAINER BLISTER

HER PRN: 102524 **NMR NPRN:**

NGR: SM84752449 Grid reference taken at centre of site

Period: Modern **Broadclass:** Defence

Form: Building **Condition:** Intact

Site Status: **SAM number:** **LB number:** **grade:**

Rarity: Not rare

Reference: Regional HER

Documentation:

Group Value: Part of a complex of military buildings and features

Evidential Value: Standing structures

Historical Value:

Aesthetic Value: None

Communal Value: None

Significance: Regionally Important

ID number: 51 RAF BRAWDY / RNAS BRAWDY HANGAR

HER PRN: 102525 **NMR NPRN:**

NGR: SM84922458 Grid reference taken at centre of site

Period: Modern **Broadclass:** Defence

Form: Building **Condition:** Near Intact

Site Status: **SAM number:** **LB number:** **grade:**

Rarity: Not rare

Reference: Regional HER

Documentation:

Group Value: Part of a complex of military buildings and features

Evidential Value: Standing structures

Historical Value:

Aesthetic Value: None

Communal Value: None

Significance: Regionally Important

ID number: 52 RAF BRAWDY / RNAS BRAWDY HANGAR

HER PRN: 102526 **NMR NPRN:**

NGR: SM84532469 Grid reference taken at centre of site

Period: Modern **Broadclass:** Defence

Form: Building **Condition:** Damaged

Site Status: **SAM number:** **LB number:** **grade:**

Rarity: Not rare

Reference: Regional HER

Documentation:

Group Value: Part of a complex of military buildings and features

Evidential Value: Standing structures

Historical Value:

Aesthetic Value: None

Communal Value: None

Significance: Regionally Important

ID number: 53 RAF BRAWDY / RNAS BRAWDY MILITARY BUILDING

HER PRN: 102527 **NMR NPRN:**

NGR: SM84292470 Grid reference taken at centre of site

Period: Modern **Broadclass:** Defence

Form: Building **Condition:** Intact

Site Status: **SAM number:** **LB number:** **grade:**

Rarity: Not rare

Reference: Regional HER

Documentation:

Group Value: Part of a complex of military buildings and features

Evidential Value: Standing structures

Historical Value:

Aesthetic Value: None

Communal Value: None

Significance: Regionally Important

ID number: 54 RAF BRAWDY / RNAS BRAWDY FIRING RANGE

HER PRN: 102528 **NMR NPRN:**

NGR: SM84932439 Grid reference taken at centre of site

Period: Modern **Broadclass:** Defence

Form: Other Structure **Condition:** Intact

Site Status: **SAM number:** **LB number:** **grade:**

Rarity: Not rare

Reference: Regional HER

Documentation:

Group Value: Part of a complex of military buildings and features

Evidential Value: Standing structures

Historical Value:

Aesthetic Value: None

Communal Value: None

Significance: Regionally Important

ID number: 55 RAF BRAWDY / RNAS BRAWDY MILITARY BUILDING

HER PRN: 102529 **NMR NPRN:**

NGR: SM85392586 Grid reference taken at centre of site

Period: Modern **Broadclass:** Unassigned

Form: Building **Condition:** Damaged

Site Status: **SAM number:** **LB number:** **grade:**

Rarity: Not rare

Reference: Regional HER

Documentation:

Group Value: Part of a complex of military buildings and features

Evidential Value: Standing structures

Historical Value:

Aesthetic Value: None

Communal Value: None

Significance: Regionally Important

ID number: 56 RAF BRAWDY / RNAS BRAWDY ELECTRICITY
SUBSTATION

HER PRN: 102530 **NMR NPRN:**

NGR: SM84972614 Grid reference taken at centre of site

Period: Modern **Broadclass:** Defence

Form: Other Structure **Condition:** Near Intact

Site Status: **SAM number:** **LB number:** **grade:**

Rarity: Not rare

Reference: Regional HER

Documentation:

Group Value: Part of a complex of military buildings and features

Evidential Value: Standing structures

Historical Value:

Aesthetic Value: None

Communal Value: None

Significance: Regionally Important

ID number: 57 RAF BRAWDY / RNAS BRAWDY BOMB STORE

HER PRN: 102531 **NMR NPRN:**

NGR: SM84832646 Grid reference taken at centre of site

Period: Modern **Broadclass:** Defence

Form: Other Structure **Condition:** Damaged

Site Status: **SAM number:** **LB number:** **grade:**

Rarity: Not rare

Reference: Regional HER

Documentation:

Group Value: Part of a complex of military buildings and features

Evidential Value: Standing structures

Historical Value:

Aesthetic Value: None

Communal Value: None

Significance: Regionally Important

ID number: 58 RAF BRAWDY / RNAS BRAWDY OPERATIONAL
READINESS
PLATFORM

HER PRN: 102532 **NMR NPRN:**

NGR: SM85542583 Grid reference taken at centre of site

Period: Modern **Broadclass:** Defence

Form: Other Structure **Condition:** Near Intact

Site Status: **SAM number:** **LB number:** **grade:**

Rarity: Not rare

Reference: Regional HER

Documentation:

Group Value: Part of a complex of military buildings and features

Evidential Value: Standing structures

Historical Value:

Aesthetic Value: None

Communal Value: None

Significance: Regionally Important

ID number: 59 FFYNNON BRAWDY HOLY WELL
HER PRN: 102716 **NMR NPRN:**
NGR: SM84722529 Grid reference taken at centre of site
Period: Medieval **Broadclass:** Religious Ritual and Funerary
Form: Other Structure **Condition:** Intact
Site Status: **SAM number:** **LB number:** **grade:**
Rarity: Not rare
Reference: Regional HER
Documentation:
Group Value: None
Evidential Value: Spring still identifiable
Historical Value: Mentioned in historic and modern sources as a medieval pilgrimage site
Aesthetic Value: None
Communal Value: None
Significance: Regionally Important

ID number: 60 DE HAVILLAND SEA VAMPIRE AIR CRASH SITE
 XA106
HER PRN: 105333 **NMR NPRN:**
NGR: SM8525 Grid reference taken at centre of site
Period: Modern **Broadclass:** Defence
Form: Documents **Condition:** Not known
Site Status: Protected Place **SAM number:** **LB number:** **grade:**
Rarity: Not rare
Reference: Regional HER
Documentation:
Group Value: None
Evidential Value: Documentary only
Historical Value: None
Aesthetic Value: None
Communal Value: None
Significance: Locally Important

ID number: 61 **RICKESTON** **FISHPOND**
HER PRN: **NMR NPRN:** 305319
NGR: SM8455025379 Grid reference taken at centre of site
Period: Post Medieval **Broadclass:** Agriculture and Subsistence
Form: Earthwork **Condition:** Damaged
Site Status: **SAM number:** **LB number:** **grade:**
Rarity: Unknown
Reference: National Monuments Record
Documentation:
Group Value: Unknown
Evidential Value: Linear earthwork visible on Google Earth (2005)
Historical Value: Annotated as an earthwork on the 1889 1:2500 OS map. Described as an old fishpond by the RCAHMW
Aesthetic Value: None
Communal Value: None
Significance: Unknown

ID number: 62 **MAERDY** **POND**
HER PRN: **NMR NPRN:**
NGR: SM8399325601 Grid reference taken at centre of site
Period: Modern **Broadclass:** Water Supply and Drainage
Form: Earthwork **Condition:** Intact
Site Status: **SAM number:** **LB number:** **grade:**
Rarity: Common
Reference:
Documentation:
Group Value: Part of Maerdy farmstead
Evidential Value: Still in use
Historical Value: None
Aesthetic Value: None
Communal Value: None
Significance: Minor Importance

ID number: 63 **MAERDY** **MAERDY**
HER PRN: **NMR NPRN:**
NGR: SM8408625379 Grid reference taken at centre of site
Period: Medieval **Broadclass:** Domestic
Form: Place-name **Condition:** Unknown
Site Status: **SAM number:** **LB number:** **grade:**
Rarity: Not common
Reference:
Documentation:
Group Value: None
Evidential Value: Place name only
Historical Value: None
Aesthetic Value: None
Communal Value: None
Significance: Locally Important

ID number: 64 **MAERDY** **FARMSTEAD**
HER PRN: **NMR NPRN:**
NGR: SM8407025400 Grid reference taken at centre of site
Period: Post Medieval;Modern **Broadclass:** Agriculture and Subsistence; Domestic
Form: Complex **Condition:** Various
Site Status: **SAM number:** **LB number:** **grade:**
Rarity: Common
Reference:
Documentation:
Group Value: Associated with its field system
Evidential Value: Standing buildings and field system
Historical Value: None
Aesthetic Value: None
Communal Value: None
Significance: Locally Important

ID number: 65 MAERDY FIELD SYSTEM

HER PRN: **NMR NPRN:**

NGR: SM8378025380 Grid reference taken at centre of site

Period: Post Medieval **Broadclass:** Agriculture and Subsistence

Form: Earthwork **Condition:** Intact

Site Status: **SAM number:** **LB number:** **grade:**

Rarity: Common

Reference:

Documentation:

Group Value: Part of the farmstead complex

Evidential Value: Existing field system in use on working farm

Historical Value: None

Aesthetic Value: None

Communal Value: None

Significance: Locally Important

ID number: 66 MAERDY BOUNDARY BANK
(EARTHWORK)

HER PRN: **NMR NPRN:**

NGR: SM8395125477 Grid reference taken at point along linear site

Period: Post Medieval **Broadclass:** Agriculture and Subsistence

Form: Earthwork **Condition:** Intact

Site Status: **SAM number:** **LB number:** **grade:**

Rarity: Common

Reference:

Documentation:

Group Value: Part of the field system on Maerdy farm

Evidential Value: Intact bank

Historical Value: None

Aesthetic Value: None

Communal Value: None

Significance: Locally Important
