

Llys y Defaid, Letterston, Pembrokeshire Historic Environment Appraisal



Report by: Trysor

For: Ynni Ltd

January 2014



Llys y Defaid, Letterston, Pembrokeshire Historic Environment Appraisal

By

Jenny Hall, MIfA & Paul Sambrook, MIfA
Trysor

Trysor Project No. 2014/347

For: Ynni Ltd

January 2014

38, New Road
Gwaun-cae-Gurwen
Ammanford
Carmarthenshire
SA18 1UN
www.trysor.net
enquiries@trysor.net



*Cover photograph: A field boundary bank forming part of
the field system (ID number 30) at Llys y Defaid.*

Llys y Defaid, Letterston, Pembrokeshire Historic Environment Appraisal

RHIF YR ADRODDIAD - REPORT NUMBER: Trysor 2014/347

DYDDIAD 29^{ain} Ionawr 2014

DATE 29th January 2014

Paratowyd yr adroddiad hwn gan bartneriad Trysor. Mae wedi ei gael yn gywir ac yn derbyn ein sêl bendith.

This report was prepared by the Trysor partners. It has been checked and received our approval.

JENNY HALL MifA

Jenny Hall

PAUL SAMBROOK MifA

Paul Sambrook

Croesawn unrhyw sylwadau ar gynnwys neu strwythur yr adroddiad hwn.

We welcome any comments on the content or structure of this report.

38, New Road,
Gwaun-cae-Gurwen
Ammanford
Carmarthenshire
SA18 1UN
01269 826397

Treclyn
Eglwyswrw
Crymych
Pembrokeshire
SA41 3SU
01239 891470

www.trysor.net

enquiries@trysor.net

Trysor is a Registered Organisation with the Institute for Archaeologists and both partners are Members of the Institute for Archaeologists, www.archaeologists.net .

Jenny Hall (BSc Joint Hons., Geology and Archaeology, MifA) had 12 years excavation experience, which included undertaking watching briefs prior to becoming the Sites and Monuments Record Manager for a Welsh Archaeological Trust for 10 years. She has been an independent archaeologist since 2004 undertaking a variety of work that includes upland survey, desk-based appraisals and assessments, and watching briefs.

Paul Sambrook (BA Joint Hons., Archaeology and Welsh, MifA, PGCE) has extensive experience as a fieldworker in Wales. He was involved with Cadw's pan-Wales Deserted Rural Settlements Project for 7 years. He also undertook Tir Gofal field survey work and watching briefs. He has been an independent archaeologist since 2004 undertaking a variety of work including upland survey, desk-based appraisals/assessments, and watching briefs.

Contents

1. Summary	1
2. Copyright	1
3. Introduction	1
4. The Proposed Development	2
5. Methodology	3
6. Llys y Defaid: Historical Overview	6
7. Llys y Defaid: Proposed Turbine Site	7
8. Impact Assessment	7
9. Historic Landscape Aspects Relating to the Llys y Defaid Proposed Turbines	10
10. Conclusion	13
11. Reporting	13
12. References	14
Appendix A: Llys y Defaid Impacts	15
Appendix B: Descriptions of Newly Recorded Sites	22
Appendix C: Site Appraisals within the Revised Study Area	25

1. Summary

1.1 This historic environment appraisal has been undertaken by Trysor to examine likely impacts on the historic environment from two wind turbines at Llys y Defaid, Letterston, Pembrokeshire.

1.2 The appraisal has looked at all known historic assets within an area measuring 2km in radius, centred on SM9814031260, midway between the two proposed turbine sites. The regional Historic Environment Record and the National Monuments Record were consulted, as well as historic maps and online resources. A field visit was also undertaken to examine the location of the turbine and record previously unknown historic assets.

1.3 The appraisal area was revised after the field visit to exclude areas where there could be no intervisibility or impact on setting.

1.4 The appraisal shows that there is no surface evidence of buried archaeological features at the proposed development site.

1.5 There are four monuments which have Scheduled Ancient Monument status within the revised appraisal area. Three of these would be exposed to a Very Low indirect, visual impact by the development but all lie over 1km from the development.

1.6 The appraisal shows that no significant direct, physical impact or indirect, visual impact would be caused to the historic environment by the proposed turbine.

1.7 On the basis of this appraisal, no archaeological mitigation is considered to be necessary. It is suggested that the electrical cables connecting the turbines and the farm buildings be taken beneath, rather than through, the earthwork field boundary banks to minimise the impact on the 19th century field system at Llys y Defaid, and consideration given to using existing access ways rather than creating new breaches.

2. Copyright

2.1 Trysor holds the copyright of this report. Further copies may be made of this report without gaining permission to reproduce but it must be noted that Figures 3 and 5 include other copyrighted material and should not be copied.

3. Introduction

3.1 Mr Jon Watson-Miller of Ynni Ltd, Penybanc, Castle Morris, Pembrokeshire, SA625EL commissioned Trysor heritage consultants to write an Historic Environment Appraisal for two turbines at Llys y Defaid, Letterston, Pembrokeshire SA62 5TP, planning application number 13/0025/PA.

3.2 Dyfed Archaeological Trust Heritage Management section have written a generic brief for such appraisals (DAT HM, Undated). These appraisals are intended to be a rapid appraisal of the readily available historic environment information including a site visit. The purpose of the appraisal is to inform interested parties as to whether any further assessment or evaluation would be required as part of the planning process. Trysor prepared a specification based on the brief (Trysor, 2013)

4. The proposed development

4.1 It is proposed that two turbines, each with a hub height of 32.5m, and 47.5m to the upright blade tip, would be located 330 metres apart at approximately SM9807031422 and SM9820631120, in two field parcels at Llys y Defaid, Letterston, Pembrokeshire SA62 5TP, see Figure 1.

4.2 The turbines will each require a foundation hole, approximately 8 metres square and 1.4 metres deep. The cable trenches will run between the two turbines and west towards to the farm buildings. Access will be via two new gateways using temporary 3m wide trackways.

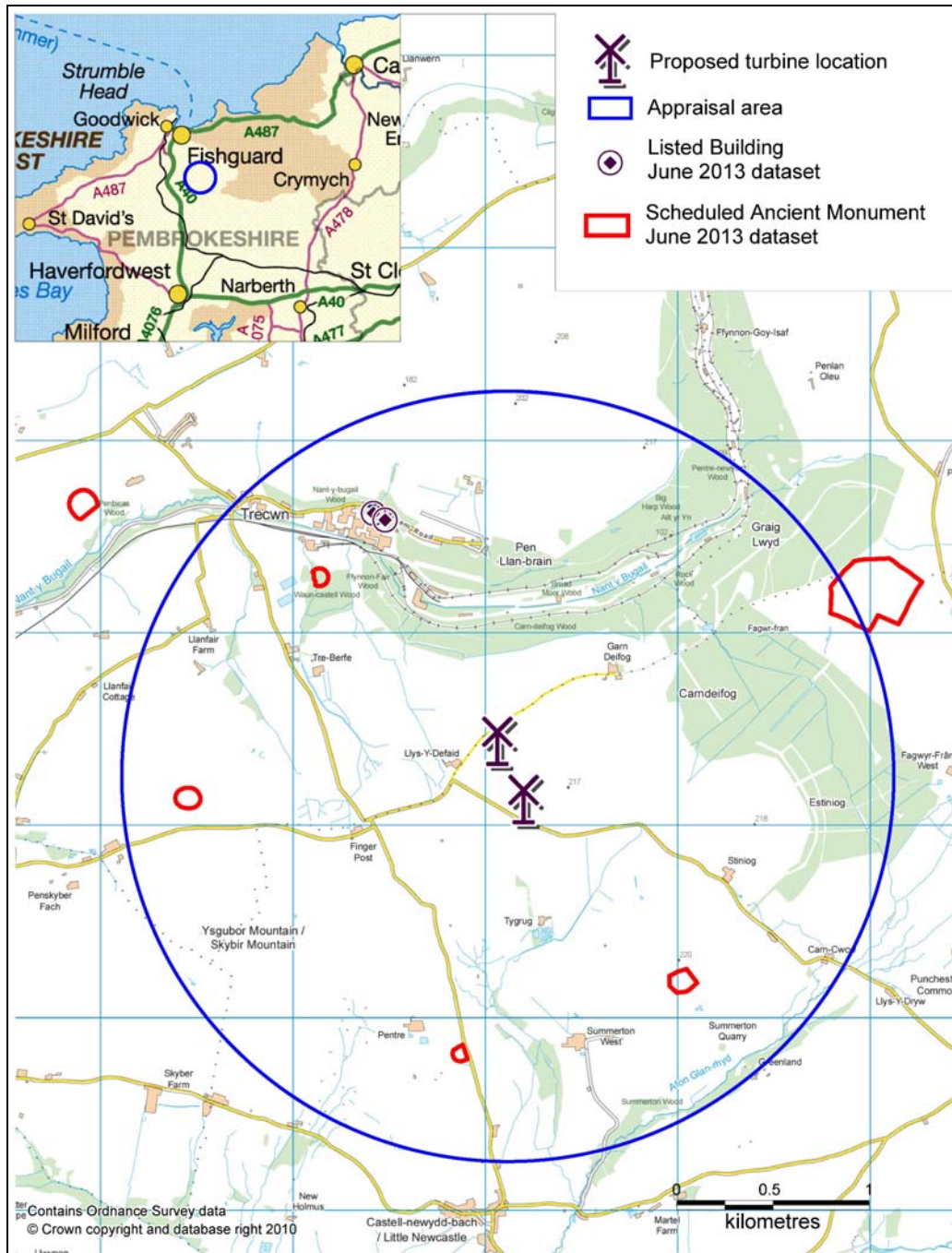


Figure 1: Location of the proposed turbines, showing the 2km radius appraisal area.

5. Methodology

5.1 A study area of 2km radius circle centred on SM9814031260, midway between the two proposed turbine sites, was chosen for the initial appraisal of sites. This area was revised to exclude part of the Nant y Bugail valley at Trecwn, from which there was no intervisibility or possibility of impact on setting of historic assets, see Figure 2.

5.2 The HER enquiry for the 2km radius area yielded 38 records.

5.3 Within the 38 records, 8 records lay within the excluded areas and were removed. Two other records were also removed, one for an area of Common Land and another as it was a duplicate record for a parish church. This left 28 HER records in the appraisal dataset. Three of these were Scheduled Ancient Monuments, two were Listed Buildings.

5.4 A site visit was made to Pantyffynnon and the surrounding area on January 10th, 2014 to rapidly appraise if there were any visible archaeological features within the area directly affected by the turbine proposal and also the wider landscape context of the proposed development. The fields were under pasture at the time.

5.5 The aerial photographs on Google Earth, dating to 2005, 2006 and 2009, were used to inform the appraisal.

5.6 Historic mapping was consulted. The maps used included 19th and 20th century 1:2500 scale Ordnance Survey mapping and the Little Newcastle parish tithe map of c.1844 and its accompanying tithe schedule.

5.7 All information gathered during the desktop appraisal and fieldwork was entered into a bespoke database in Access 2003 format to create an appraisal dataset. The dataset is the source of the material output in this report, including the GIS mapping which illustrates the location of sites in the area, and the tables and appendices which provide detailed information on the sites within the study area.

5.8 At the end of a rapid appraisal of the data, the information from the site visit and historic map search, the appraisal dataset contained 31 records.

5.8.1 In addition to the 28 records in the dataset at the outset of the appraisal, three new records were created in the project database by Trysor. These included the farmstead at Llysydefaid Farm (ID number 31) and its field system (ID number 30). Another record was added from the Cadw Scheduled Ancient Monuments dataset, namely the undated Unenclosed Settlement at Fagwyr Frân Moor (ID number 7), which has an extensive scheduled area, part of which overlaps with the appraisal area.

5.9 Each of the records in the final appraisal dataset was assessed for Period, Rarity, Documentation, Group Value¹, as well as Evidential Value, Historical Value, Aesthetic Value, Communal Value². Once these had been considered the significance of each site was determined and scored in accordance with the categories adopted by the Welsh Archaeological Trusts i.e. Nationally Important, Regionally Important, Locally Important, Minor and Features Needing Further Investigation (Unknown), see Figure 3. Full details of this exercise are given in Appendix C.

5.10 As this exercise is an appraisal of the study area, not a full desk-based historic environment assessment, no site descriptions have been included in the appraisal dataset or this printed report, apart from newly recorded features (See Appendix B).

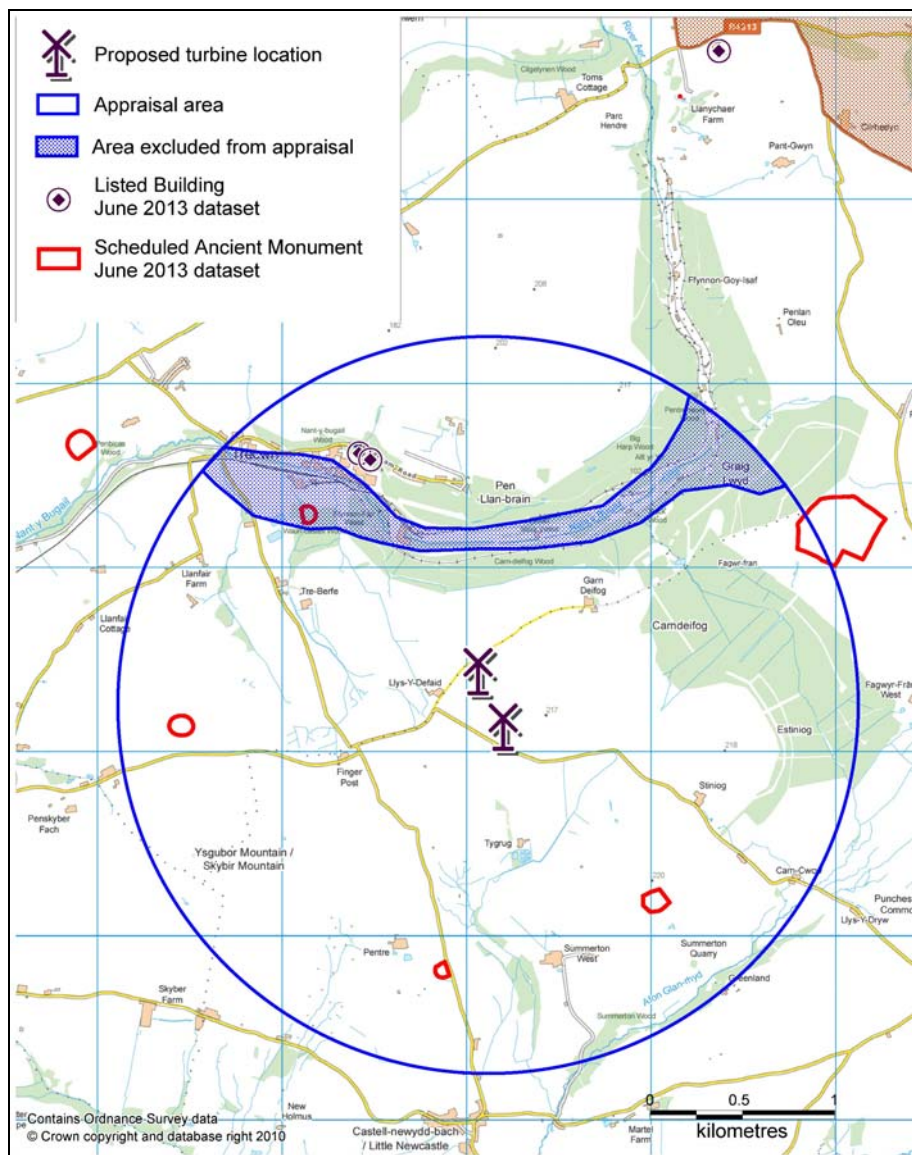


Figure 2: Showing the area excluded from the appraisal area as there would be no intervisibility with the proposed turbines.

¹ Period, Rarity, Documentation and Group Value are criteria defined in the Welsh Office Circular 60/96, 1996.

² Evidential Value, Historical Value, Aesthetic Value and Communal Value are criteria defined in Cadw's Conservation Principles publication, 2011.

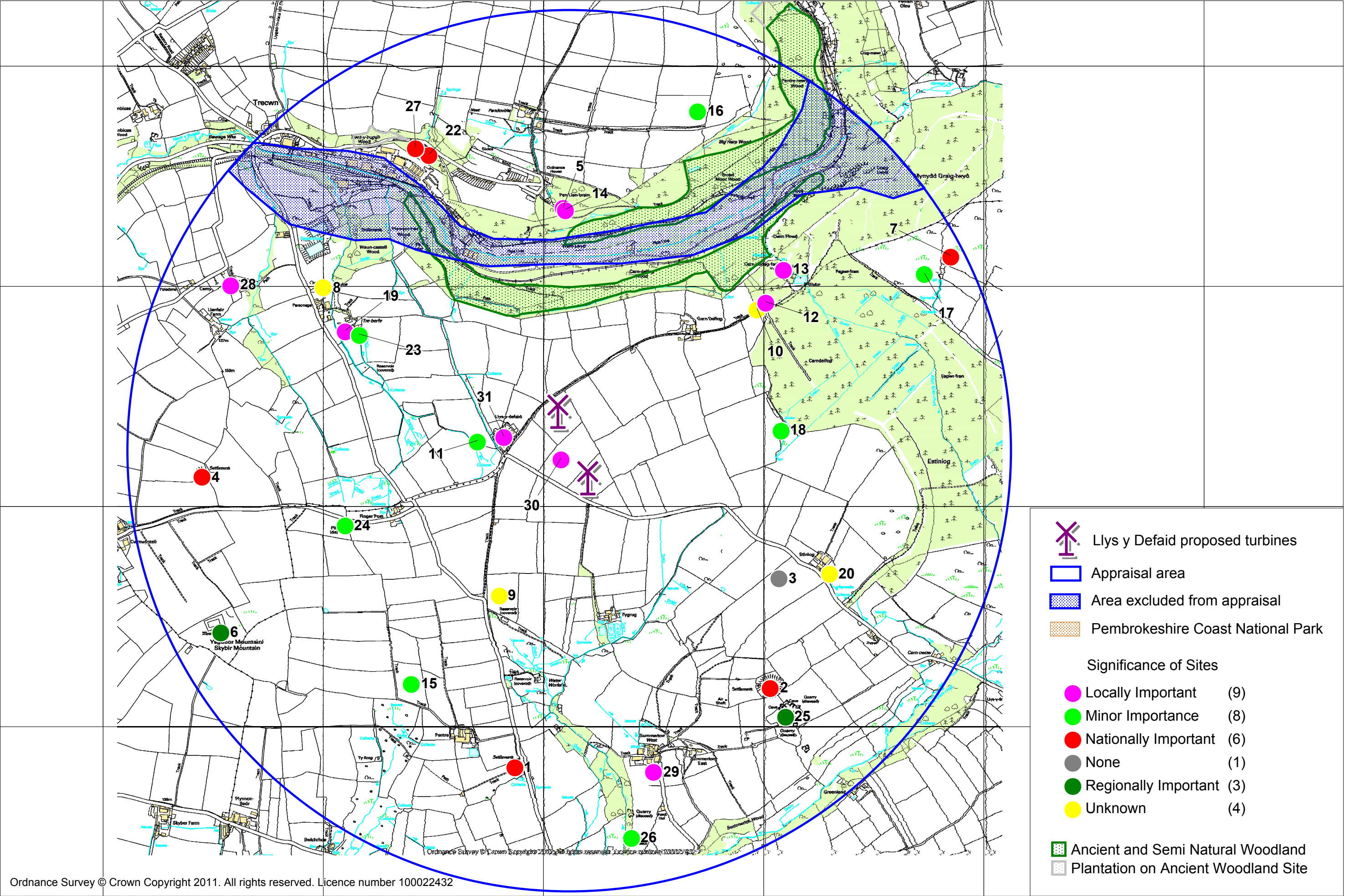


Figure 3: The 2km appraisal area showing significance of sites, labelled with Project ID number

6. Llys y Defaid: Historical overview

6.1 The farmstead of Llysydefaid is shown on the Fishguard map sheet of the Ordnance Survey Original Surveyors Drawings, dating to 1814. The fields in which the turbines would stand are not shown, but the area in which they are found is labelled as *Summertown Mountain* and appears to be unenclosed upland at that time. The 1819 1" to 1 mile scale Ordnance Survey map shows a similar picture.

6.2 On tithe survey of c.1844, the farmhouse and fields at Llysydefaid are shown. At that time the holding was owned by the Reverend Charles Barham and tenanted by John James. The proposed turbines would stand in fields shown on the tithe map as parcels 499 and 504. The names of these, and adjacent fields, as recorded on the tithe apportionment, were as follows;

498 Parc Cornel
499 Parc Cornel Uchaf
500 Parc Kanol Pella
501 Parc Kanol
502 Parc Croesfford
503 Parc Canol
504 Parc Pella



Figure 4: The fields of the proposed turbine sites (shaded in green) as shown on the Little Newcastle parish tithe map c.1844

6.3 The 1889 1:2500 Ordnance Survey map shows the layout of the farm yard clearly for the first time. The present house and annexe, as well as a stone farm building to their northeastern side, are all in place on this map. In terms of building layout, little has changed apart from the addition of range of large, modern agricultural buildings which now stand east of the old farm buildings. The 1907 1:2500 Ordnance Survey map shows the same layout as that shown in 1889.

6.4 The fields where the proposed turbines would be located are shown in their present form on both the 1889 and 1907 Ordnance Survey maps. The field system here may in fact post-date the original Ordnance Survey mapping of the early 19th century.

7. Llys y Defaid: Proposed turbine site

7.1 The proposed turbines at Llys y Defaid are to be located at SM9807031422 and SM9820631120, in two field parcels southeast of the farm buildings. The proposed cable trench will connect the two turbines. It will run towards the farm buildings from the westernmost turbine, where it will connect to an existing electricity supply.

7.2 It is proposed that short trackways would be created from the roads to the west and south of the proposed development sites, with new entrances opened through the existing field boundary banks. Movement within the field system will use existing gateways.

7.3 When the farm and its environs were visited in January 2014, an assessment was made of the intervisibility of key monuments in the local landscape with the proposed turbine site. This assessment was undertaken on a wet day and with moderate visibility.

8. Impact Assessment

8.1 Within the revised area a total of 31 sites were recorded in the appraisal database.

8.2 The Direct and Indirect impact on each site was assessed taking into account both physical and non-physical impacts. Each impact was assessed within the scale Very Low, Low, Moderate, High and Very High, taken into account the significance of the site and the nature of the impact. A full table is found in Appendix A but a summary is tabulated in Table 1 below and illustrated in Figure 5.

8.3 As Table 1 and Appendix A show, no recorded historic assets within the area of the appraisal were determined to be exposed to any significant impact from the proposed turbine development. (Details of the appraisal for direct and indirect impact for each of the sites in Table 1 can be found in Appendix A).

8.4 An examination of the proposed development site identified no evidence of surface material of archaeological interest. The land was under pasture with very little exposure of the underlying soil surface.

8.5 New access tracks would be created with some impact on existing field boundaries to open new access points.

8.6 The cable trench will run between the two turbines and towards the farm buildings. It will cross three existing, 19th century, field boundary banks and exit the field system through an existing gateway to the southeast of Llys y Defaid. It will then cross a minor road and follow an existing trackway to reach the farm buildings.

Table 1: Impact on sites within the appraisal area around Llys y Defaid Farm proposed turbine site

ID number	Site Name	Site Type	Level of Impact
30	LLYS Y DEFAID	FIELD SYSTEM	Low
2	SUMMERTON CAMP	DEFENDED ENCLOSURE	Very Low
4	CASTELL CWM-WYNTYLL	DEFENDED ENCLOSURE	Very Low
6	SGEIBIR MOUNTAIN	ROUND BARROW	Very Low
7	FAGWYR FRAN MOOR	UNENCLOSED SETTLEMENT	Very Low
17	FAGWYR-FRAN MOOR	CLEARANCE CAIRN	Very Low
31	LLYS Y DEFAID	FARMSTEAD	Very Low
1	CASTELL PENTRE	DEFENDED ENCLOSURE	None
3	CARN CWCW	NATURAL FEATURE	None
5	TRECWN	DWELLING	None
8	PARC CARREG;PARC Y CARREG	STANDING STONE	None
9	PARC CASTELL	UNKNOWN	None
10	PARC Y GARN	ROUND BARROW	None
11	LLYS-Y-DEFAID	UNKNOWN	None
12	CARN-DEIFOG FACH	COTTAGE	None
13	CARN-DEIFOG ISAF	COTTAGE	None
14	TRECWN	MANSION	None
15	PARKFFYNNON	HOLY WELL	None
16	WEST BEACON;EAST BEACON	BEACON	None
18	FFYNNON-YSBRYD	HOLY WELL?	None
19	TREBBERVETH	SETTLEMENT	None
20	STINIOG	FIELD SYSTEM	None
21	ST MARY'S	CHURCH	None
22	BARHAM SCHOOL;BARHAM MEMORIAL SCHOOL	SCHOOL	None
23	TREBERFEDD	SAW PIT	None
24	FINGER CROSS	GRAVEL PIT	None
25	SUMMERTON QUARRY	QUARRY	None
26	SUMMERTON	QUARRY	None
27	BARHAM MEMORIAL SCHOOL	SCHOOL HOUSE	None
28	LLANFAIR NANT-Y-GOF PARISH CHURCH;ST MARY'S	CHURCHYARD	None
29	BRISTOL BLENHEIM IV Z6082	AIR CRASH SITE	None

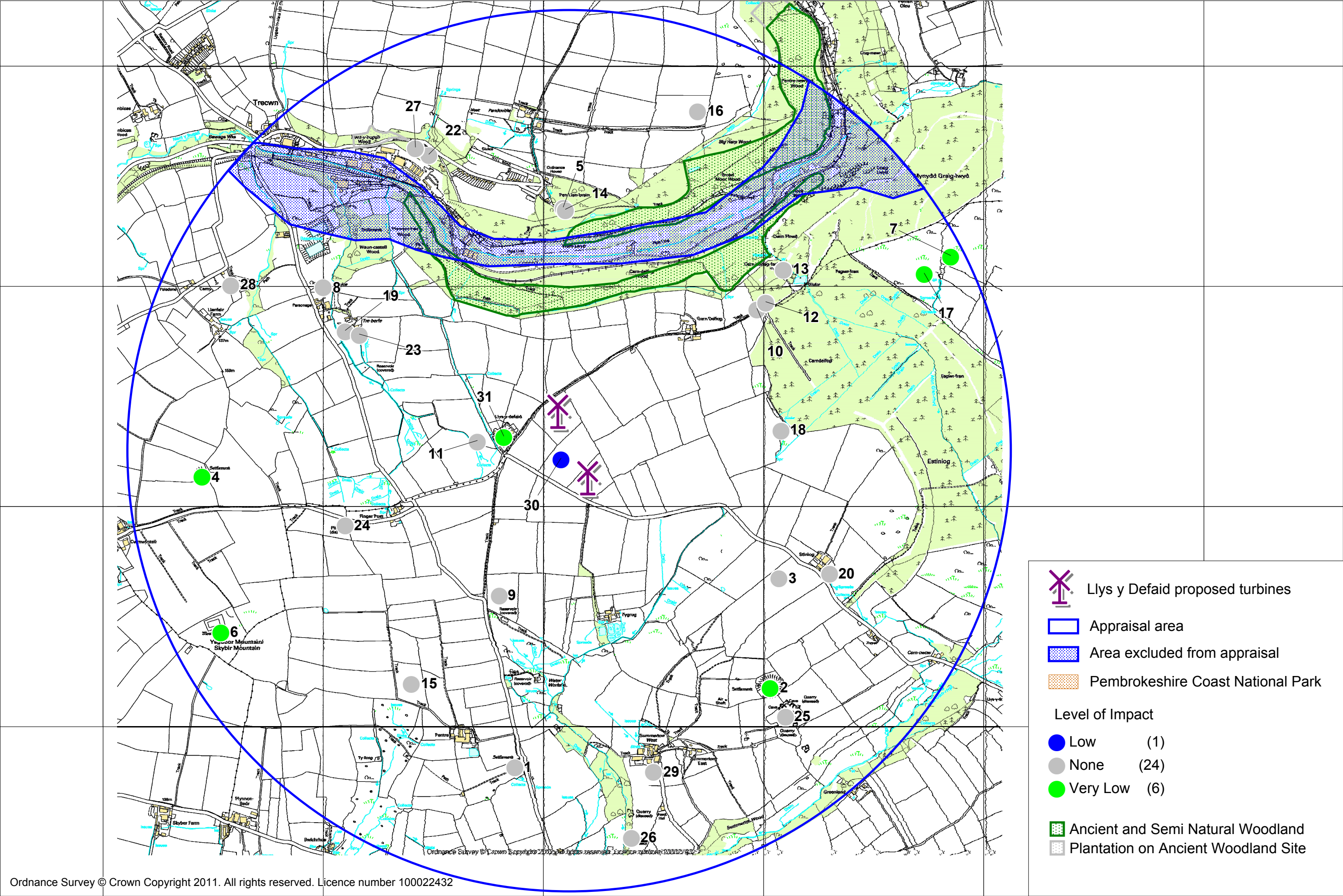


Figure 5: The 2km appraisal area showing level of impact, labelled with Project ID number

9. Historic Landscape Aspects Relating to the Llys y Defaid Proposed Turbines

9.1 The following aspects of the historic environment around the Llys y Defaid proposed turbine sites have also been considered by this appraisal, as required by in the generic brief used by the Dyfed Archaeological Trust Heritage Management Section (DAT, HM, Undated);

a) Scheduled Ancient Monuments in their settings

There are 4 Scheduled Ancient Monument designations within the revised appraisal area, see Table 2. Of these, Castell Pentre (ID number 1) is not thought likely to be intervisible with the proposed turbines. The remaining three SAMs are all over 1km from the development site and it is not certain that clear views of the turbines would be possible from either Summerton Camp (ID number 2) or Castell Cwm-wyntyll (ID number 4), due to the nature of the slopes and intervening hedgerows which would affect the line of sight. Fagwyr Fran Moor (ID number 7) is 1.8km to the northeast of the proposed turbines. The indirect, visual impact on each of these three SAMs is assessed to be Very Low

SAM number	ID number	Site Name	Site Type	Level of Impact
PE299	2	SUMMERTON CAMP	DEFENDED ENCLOSURE	Very Low
PE141	4	CASTELL CWM-WYNTYLL	DEFENDED ENCLOSURE	Very Low
PE417	7	FAGWYR FRAN MOOR	UNENCLOSED SETTLEMENT	Very Low
PE550	1	CASTELL PENTRE	DEFENDED ENCLOSURE	None

Table 2: Impacts on sites on Scheduled Ancient Monuments

b) Previously Recorded Non-scheduled Ancient Monuments in their settings

Only two historic assets in the revised appraisal area are thought likely to experience a Very Low indirect, visual impact. This is due to their being intervisible with the proposed turbine over distance, but in neither case would their setting be affected by the development. These sites are listed in Table 3 below.

Potential impacts on Non-scheduled Ancient Monuments are included in Appendix A and Table 3. The significance of Non-scheduled Ancient Monuments is addressed in Appendix C.

ID number	Site Name	Site Type	Level of Impact
6	SGEIBIR MOUNTAIN	ROUND BARROW	Very Low
17	FAGWYR-FRAN MOOR	CLEARANCE CAIRN	Very Low

Table 3: Impacts on Non-scheduled Ancient Monuments

c) Newly identified sites of historic importance

Two newly recorded sites of historic importance were noted for this appraisal at or near the turbine site. These include the farmstead at Llys y Defaid Farm (ID number 30) and its associated field system (ID number 31).

The detail of these sites are included in Appendices A, B & C.

ID number	Site Name	Site Type	Level of Impact
30	LLYS Y DEFAID	FIELD SYSTEM	Low
31	LLYS Y DEFAID	FARMSTEAD	Very Low

Table 4: Newly identified sites of historic importance

d) Listed Buildings in their settings

There are two Listed Buildings within the revised appraisal area. These are the former Barham School and Barham School House, Trecwn (ID numbers 22 & 27). Both buildings are in relatively secluded, wooded location from which it is thought there would be no view of the proposed turbines. Neither building faces Llys y Defaid.

e) Non-statutory buildings of local importance

No non-statutory buildings of local importance included on a local list were identified as being affected by the proposed development.

f) Registered Parks & Gardens and their essential settings.

There are no Registered Parks and Gardens within the revised study area.

g) Registered Historic Landscapes

The development site does not lie in a Registered Historic Landscape.

h) Non-registered Historic Landscapes

There are no identified non-registered Historic Landscapes within the revised study area.

i) LANDMAP and landscape characterisation information

The proposed turbine would stand in the Little Newcastle LANDMAP Historic Landscape Aspect Area (PMBRKHL 46112), which covers a varied rural landscape across central Pembrokeshire. It has a High overall evaluation due to the wide range of archaeological site types and periods represented within the landscape. The proposed development would not impact on the essential character of the area.

j) Conservation Area

There are no Conservation Areas within the revised study area.

k) Tir Gofal interests or requirements

No Tir Gofal interests were identified.

l) Buried archaeological potential

During the field visit, no physical, visible evidence was noted suggestive of significant buried archaeology at the proposed development site. There is also no documentary, cartographic or aerial photographic evidence of buried archaeology at the proposed location for the turbine.

m) Palaeoenvironmental potential

No palaeoenvironmental potential was identified at the Llys y Defaid turbine site. It is situated in a pasture field which is well-drained.

n) Hedgerows and field patterns

The proposed development would be located in a pasture field, which seems to have become enclosed in its present form by the 19th century. The proposed development will not change the essential character of the field system. New access tracks are proposed which will enter the two fields via new gateways created in the existing earthwork boundary banks. The proposed cable trenches would have to pass through or beneath four earthwork boundary bank.

o) Ancient woodland

There are two areas of Ancient and Semi-natural Woodland within the revised appraisal area, along the northern and southern sides of the Nant y Bugail valley at Trecwn. To the northwest of Trecwn is a small Plantation on Ancient Woodland Site. These woodlands will not be directly affected by the proposed turbines, which would only be clearly visible from the northern part of the woodland along the north side of the Nant y Bugail valley, 15km or more to the northeast.

p) Place-names

There are no significant place-names in close association with the proposed development site.

q) Cumulative impact

No other wind turbines were seen from the proposed development site at Llys y Defaid. Light conditions were not ideal for long range views (over 5km) but no other turbines could be seen in the local landscape.

m) National Park

Llys y Defaid is not situated within the Pembrokeshire Coast National Park. Views towards the turbines from the Gwaun Valley area, which lies within the National Park, would be blocked by high ground on Mynydd Cilciffeth and Mynydd Trenewydd. Long range views north-northeastwards towards the top of Mynydd Dinas (6km away) are possible from Llys y Defaid, as well as to Mynydd Castlebythe (4.5km away) to the east-southeast, both hills being within the National Park.

10. Conclusion

10.1 There would not be a significant impact on the historic environment or on individual historic assets in relation to the development of the proposed wind turbine at Llys y Defaid Farm.

10.2 One historic asset, the 19th century Llys y Defaid Field System (ID number 30) would be exposed to a Low direct, physical impact, as it is proposed to open new access gates through two field boundaries.

10.3 A further 6 historic assets would experience a Very Low indirect, visual impact, based on the visibility of the turbine at distance. The settings of these monuments would not be compromised by the development.

10.4 On the basis of this appraisal, no archaeological mitigation is thought necessary. It is suggested that the electrical cables connecting the turbines and the farm buildings be taken beneath, rather than through, the earthwork field boundary banks to minimise the impact on the 19th century field system at Llys y Defaid, and consideration given to using existing access ways rather than creating new breaches.

11. Reporting

11.1 Copies of this report will be provided to the client and the Regional Historic Environment Record.

12. References

12.1 Map sources

Ordnance Survey, 1814, 2" to 1 mile Original Surveyors drawing, Fishguard Sheet
Ordnance Survey, 1819, 1" to 1 Mile
Ordnance Survey, 1889, 1:2500, 1st edition
Ordnance Survey, 1907, 1:2500 2nd edition
Little Newcastle parish tithe map and schedule, 1844

12.2 Web-based materials

English Heritage, 2011, *The Setting of Heritage Assets*

RCAHMW, Historic Wales Portal

12.3 Published sources

Cadw, 2011, *Conservation Principles for the sustainable management of the historic environment of Wales*,

Cadw & CCW, 2007, *Guide to the Good Practice on using the Register of Landscapes of Historic Interest in Wales in the planning and development process*.

Welsh Office, 1996, *Planning and the Historic Environment: Archaeology* Welsh Office Circular 60/96

12.4 Unpublished sources

Cadw, Datasets for Scheduled Ancient Monuments, Listed Buildings, Registered Parks and Gardens

Dyfed Archaeological Trust, Historic Environment Record

DAT HM, Undated, *Generic Brief for the preparation of an historic environment appraisal*

Trysor, 2013, *Specification for an Historic Environment Appraisal at Llys y Defaid, Letterston, Pembrokeshire*

Jenny Hall & Paul Sambrook
Trysor,
January 2014

Appendix A: Llys y Defaid Impacts

ID number: 1 CASTELL PENTRE DEFENDED ENCLOSURE
Is there a Direct Impact: No
Is there an Indirect Impact: No
Overall Impact: None The proposed turbines would not appear to be visible from this location due to the nature of the slopes to the north.

=====

ID number: 2 SUMMERTON CAMP DEFENDED ENCLOSURE
Is there a Direct Impact: No
Is there an Indirect Impact: Yes Possible intervisibility
Overall Impact: Very Low The top of the proposed turbines may just be visible from Summerton Camp, although a slight rise in the ground immediately northwest of the hillfort may partially or completely block views toward Llisydefaid. There would be no impact on setting.

=====

ID number: 3 CARN CWCW NATURAL FEATURE
Is there a Direct Impact: No
Is there an Indirect Impact: No
Overall Impact: None No archaeological feature exists at this site, which has been shown to be of natural origin.

=====

ID number: 4 CASTELL CWM-WYNTYLL DEFENDED ENCLOSURE
Is there a Direct Impact: No
Is there an Indirect Impact: Yes Intervisibility
Overall Impact: Very Low It is possible, though not certain, that the tops of the proposed turbines would be visible from this location, 1.6km to the east.

=====

ID number: 5 TRECWN DWELLING
Is there a Direct Impact: No
Is there an Indirect Impact: No
Overall Impact: None The site and form of any medieval homestead at Trecwn are unknown and knowledge is purely based on historical references. No appraisal of impact is possible for this site.

=====

ID number: 6 SGEIBIR MOUNTAIN ROUND BARROW
Is there a Direct Impact: No
Is there an Indirect Impact: No
Overall Impact: Very Low

=====

ID number:	7	FAGWYR FRAN MOOR	UNENCLOSED SETTLEMENT
	<i>Is there a Direct Impact:</i>	No	
	<i>Is there an Indirect Impact:</i>	Yes	Intervisibility
Overall Impact:	Very Low		The proposed turbines would be visible 2km away to the southwest. They would not affect the setting of the complex or its individual component features.
=====			
ID number:	8	PARC CARREG;PARC Y CARREG	STANDING STONE
	<i>Is there a Direct Impact:</i>	No	
	<i>Is there an Indirect Impact:</i>	No	
Overall Impact:	None		Only a 4-figure grid reference is provided for this placename therefore its location is not clear and no appraisal can be made. No archaeological features have previously been recorded in association with the placename however.
=====			
ID number:	9	PARC CASTELL	UNKNOWN
	<i>Is there a Direct Impact:</i>	No	
	<i>Is there an Indirect Impact:</i>	No	
Overall Impact:	None		No archaeological features have been identified in association with this "castell" placename.
=====			
ID number:	10	PARC Y GARN	ROUND BARROW
	<i>Is there a Direct Impact:</i>	No	
	<i>Is there an Indirect Impact:</i>	No	
Overall Impact:	None		No archaeological features have been recorded in association with this "garn" placename.
=====			
ID number:	11	LLYS-Y-DEFAID	UNKNOWN
	<i>Is there a Direct Impact:</i>	No	
	<i>Is there an Indirect Impact:</i>	No	
Overall Impact:	None		There are no known archaeological associations with this "llys" (court) placename.
=====			
ID number:	12	CARN-DEIFOG FACH	COTTAGE
	<i>Is there a Direct Impact:</i>	No	
	<i>Is there an Indirect Impact:</i>	No	
Overall Impact:	None		The proposed turbines would not be visible from this site as it is located in mature woodland with no views likely towards Llysdefaid. The cottage no longer stands.
=====			

ID number: 13 CARN-DEIFOG ISAF COTTAGE
Is there a Direct Impact: No
Is there an Indirect Impact: No
Overall Impact: None
 The proposed turbines would not be visible from this site as it is located in mature woodland with no views likely towards Llysdefaid.

=====

ID number: 14 TRECWN MANSION
Is there a Direct Impact: No
Is there an Indirect Impact: No
Overall Impact: None
 Trecwn mansion has been demolished and its former site is now hidden in mature woodland. The proposed turbines would not be visible from the site or have any impact on its setting.

=====

ID number: 15 PARKFFYNNON HOLY WELL
Is there a Direct Impact: No
Is there an Indirect Impact: No
Overall Impact: None
 There are no recorded archaeological features associated with this "ffynnon" placename.

=====

ID number: 16 WEST BEACON;EAST BEACON BEACON
Is there a Direct Impact: No
Is there an Indirect Impact: No
Overall Impact: None
 There are no recorded archaeological features associated with this "beacon" placename.

=====

ID number: 17 FAGWYR-FRAN MOOR CLEARANCE CAIRN
Is there a Direct Impact: No
Is there an Indirect Impact: Yes Intervisibility
Overall Impact: Very Low
 The proposed turbines may be visible from this location, though a coniferous plantation to the south of the cairns will restrict the view. The turbines would be 1.8km to the west-southwest and not impact on the site setting.

=====

ID number: 18 FFYNNON-YSBRYD HOLY WELL?
Is there a Direct Impact: No
Is there an Indirect Impact: No
Overall Impact: None
 There are no archaeological associations with this "ffynnon" placename and no evidence that a medieval holy well existed here. There was a

cottage of the same name nearby in the 19th century.

=====

ID number: 19 TREFBERVETH SETTLEMENT

Is there a Direct Impact: No

Is there an Indirect Impact: No

Overall Impact: None

The location and form of the medieval settlement at Treberfedd are not known. No archaeological evidence of the settlement has been recorded. It may lie beneath the modern farmstead. No appraisal of impacts from the proposed development can be made.

=====

ID number: 20 STINIOG FIELD SYSTEM

Is there a Direct Impact: No

Is there an Indirect Impact: No

Overall Impact: None

The proposed turbines would not be visible from this site as higher ground lies between the two locations.

=====

ID number: 21 ST MARY'S CHURCH

Is there a Direct Impact: No

Is there an Indirect Impact: No

Overall Impact: None

It is thought unlikely that the proposed turbines would be visible from this location. Mature trees to the southeast of the church, and the nature of the slope in that direction, would seem to restrict views towards Llys y Defaid.

=====

ID number: 22 BARHAM SCHOOL

SCHOOL;BARHAM
MEMORIAL SCHOOL

Is there a Direct Impact: No

Is there an Indirect Impact: No

Overall Impact: None

The old school building is set in a wooded area and there would be no view from the building towards the proposed turbines, which would have no impact on the setting of this listed building.

=====

ID number: 23 TREBERFEDD SAW PIT

Is there a Direct Impact: No

Is there an Indirect Impact: No

Overall Impact: None

The saw pit existed in the late 19th century but has been infilled and no longer survives. The development would have no impact on this feature.

=====			
ID number:	24	FINGER CROSS	GRAVEL PIT
	<i>Is there a Direct Impact:</i> No		
	<i>Is there an Indirect Impact:</i> No		
Overall Impact:	None	The proposed turbines would not be visible from within this gravel pit as a hedgerow blocks the view northwards from the edge of the pit.	
=====			
ID number:	25	SUMMERTON QUARRY	QUARRY
	<i>Is there a Direct Impact:</i> No		
	<i>Is there an Indirect Impact:</i> No		
Overall Impact:	None	The proposed turbines would not be visible from this location.	
=====			
ID number:	26	SUMMERTON	QUARRY
	<i>Is there a Direct Impact:</i> No		
	<i>Is there an Indirect Impact:</i> No		
Overall Impact:	None	The proposed turbines would not be visible from this location.	
=====			
ID number:	27	BARHAM MEMORIAL SCHOOL	SCHOOL HOUSE
	<i>Is there a Direct Impact:</i> No		
	<i>Is there an Indirect Impact:</i> No		
Overall Impact:	None	The old school house is set in a wooded area and there would be no view from the building towards the proposed turbines, which would have no impact on the setting of this listed building.	
=====			
ID number:	28	LLANFAIR NANT-Y-GOF PARISH CHURCH;ST MARY'S	CHURCHYARD
	<i>Is there a Direct Impact:</i> No		
	<i>Is there an Indirect Impact:</i> No		
Overall Impact:	None	It is thought unlikely that the proposed turbines would be visible from this location. Mature trees to the southeast of the church, and the nature of the slope in that direction, would seem to restrict views towards Llys y Defaid.	
=====			

ID number: 29 BRISTOL BLENHEIM IV AIR CRASH SITE
Z6082
Is there a Direct Impact: No
Is there an Indirect Impact: No
Overall Impact: None
There are no recorded archaeological features associated with this Second World War aircraft crash site.

=====

ID number: 30 LLYS Y DEFAID FIELD SYSTEM
Is there a Direct Impact: Yes
Is there an Indirect Impact: Yes
Overall Impact: Low

=====

ID number: 31 LLYS Y DEFAID FARMSTEAD
Is there a Direct Impact: No
Is there an Indirect Impact: Yes
Overall Impact: Very Low

=====

Appendix B: Written Descriptions Of Newly Recorded Archaeological Sites

Llys y Defaid, Letterston, Pembrokeshire, Historic Environment Appraisal

ID number: 30 LLYS Y DEFAID FIELD SYSTEM

HER PRN: **NMR NPRN:** 0

NGR: SM9808031220

Broadclass: Agriculture and Subsistence

Period: Post Medieval

Form: Earthwork

Condition: Intact

Site Status:

SAM number:

LB number:

grade:

Description: The field system associated with Llys y Defaid farm straddles the boundary between Llanfair Nant y Gof and Little Newcastle parishes. The land has every appearance of being enclosed in post medieval times. Early 19th century Ordnance Survey maps suggest that the portion of the farmstead within Little Newcastle parish was in fact unenclosed hill during the first quarter of the century as the Original Surveyors Drawings of 1814 show this area as Summertown Mountain with no indication of a field system marked on the

map.

The 1 inch to 1 mile Ordnance Survey map of 1819 shows the same picture. By the time of the parish tithe surveys, the field system either side of the parish boundary was in place and is shown in detail, its essential components still being recognisable in the early 21st century landscape. The field parcels are fairly regular in form and defined by broad earthwork banks, generally up to a metre in height, topped with hedgerows and enhanced with post and wire fencing.

Rarity: Common

Reference:

Documentation:

Group Value: Part of Llys y Defaid farmstead

Evidential Value: Field system still in use

Historical Value: None

Aesthetic Value: None

Communal Value: None

Significance: Locally Important

ID number: 31 LLYS Y DEFAID FARMSTEAD

HER PRN: **NMR NPRN:** 0

NGR: SM9782031320

Broadclass: Agriculture and Subsistence

Period: Post Medieval

Form: Complex

Condition: Intact

Site Status:

SAM number:

LB number:

0 grade:

Description: Llys y Defaid farm was in existence by the early 19th century and it appears on the Ordnance Survey Original Surveyors Drawings of 1814, although the date of its foundation is not known. It was one of the farms belonging to the Trecwn estate and was located just inside Llanfair Nant y Gof parish, close to the boundary with Little Newcastle parish, where part of the farm's land lay. The parish tithe surveys of the mid-19th century show that the owner at that time was the Rev. Charles Barham and his tenant at Llys y Defaid was one John James.

The Ordnance Survey maps of the late 19th and early 20th century show that the historic core of the farmstead was already in place. The house had a carthouse attached to its northwestern end and a byre or stable block to its northeastern side. These buildings have all survived into the 21st century. A range of large agricultural sheds was added to the northeast of the historic core during the second half of the 20th century.

The farm remained in the possession of the Barham's of Trecwn until the death of C.H.S. Barham just before the Second World War. In June 1939 it was one of the farms listed for sale when the Trecwn estate was broken up.

Rarity: Common

Reference:

Documentation:

Group Value: Associated with a field system at Llys y Defaid

Evidential Value: Farmstead still extant

Historical Value: None

Aesthetic Value: None

Communal Value: None

Significance: Locally Important

Appendix C:

Site Appraisals Within Study Area

ID number: 1 CASTELL PENTRE DEFENDED ENCLOSURE

HER PRN: 2413 **NMR NPRN:** 305208

NGR: SM97872982 Grid reference taken at centre of site

Broadclass: Domestic;Defence

Period: Iron Age

Form: Earthwork **Condition:** Damaged

Site Status: Scheduled Ancient **SAM number:** PE550 **LB**

number: **grade:** Monument

Rarity: Not rare

Reference: Regional HER

Documentation:

Group Value: None

Evidential Value: Denuded and overgrown earthwork site, partly destroyed by a roadway

Historical Value: Mentioned in archaeological sources

Aesthetic Value: None

Communal Value: None

Significance: Nationally Important

ID number: 2 SUMMERTON CAMP DEFENDED ENCLOSURE

HER PRN: 2588 **NMR NPRN:**

NGR: SM99033018 Grid reference taken at centre of site

Broadclass: Domestic;Defence

Period: Iron Age

Form: Earthwork **Condition:** Near Intact

Site Status: Scheduled Ancient **SAM number:** PE299 **LB**

number: **grade:** Monument

Rarity: Not rare

Reference: Regional HER

Documentation:

Group Value: None

Evidential Value: Relatively well-preserved earthwork site

Historical Value: Mentioned in antiquarian and archaeological sources

Aesthetic Value: None

Communal Value: None

Significance: Nationally Important

ID number: 3 CARN CWCW NATURAL FEATURE

HER PRN: 2589 **NMR NPRN:**

NGR: SM99073068 Unknown

Broadclass: Unassigned

Period: General

Form: Landform

Condition:

Site Status:

SAM number:

LB number:

grade:

Rarity: Common

Reference: Regional HER

Documentation:

Group Value: None

Evidential Value: Features seen on aerial photographs, determined to be natural features by DAT in

2007.

Historical Value: Mentioned in archaeological reports

Aesthetic Value: None

Communal Value: None

Significance: None

ID number: 4 CASTELL CWM-WYNTYLL DEFENDED

ENCLOSURE

HER PRN: 2594 **NMR NPRN:** 305189

NGR: SM96453114 Grid reference taken at centre of site

Broadclass: Domestic;Defence

Period: Iron Age

Form: Earthwork

Condition: Damaged

Site Status: Scheduled Ancient

SAM number:

PE141

LB

number: **grade:**

Monument

Rarity: Not rare

Reference: Regional HER

Documentation:

Group Value: None

Evidential Value: Earthwork site

Historical Value: Mentioned in archaeological sources

Aesthetic Value: None

Communal Value: None

Significance: Nationally Important

ID number: 5 TRECWN DWELLING
HER PRN: 2595 **NMR NPRN:**
NGR: SM98093236 Unknown
Broadclass: Domestic
Period: Medieval
Form: Documents **Condition:**
Site Status: **SAM number:** **LB number:** **grade:**
Rarity: Not rare
Reference:
Documentation:
Group Value: None
Evidential Value: Historical documents only
Historical Value: Mentioned in historical sources
Aesthetic Value: None
Communal Value: None
Significance: Locally Important

ID number: 6 SGEIBIR MOUNTAIN ROUND BARROW
HER PRN: 2603 **NMR NPRN:**
NGR: SM9653530432 Grid reference taken at centre of site
Broadclass: Religious Ritual and Funerary
Period: Bronze Age
Form: Earthwork **Condition:** Damaged
Site Status: **SAM number:** **LB number:** **grade:**
Rarity: Not rare
Reference: Regional HER
Documentation:
Group Value: None
Evidential Value: Denuded barrow, apparently robbed of stone
Historical Value: Mentioned in archaeological sources
Aesthetic Value: None
Communal Value: None
Significance: Regionally Important

ID number: 7 FAGWYR FRAN MOOR UNENCLOSED SETTLEMENT

HER PRN: 2604 **NMR NPRN:** 276051

NGR: SM9985032140 Grid reference taken at centre of site

Broadclass: Agriculture and Subsistence; Domestic

Period: Unknown

Form: Earthwork **Condition:** Damaged

Site Status: Scheduled Ancient **SAM number:** PE417 **LB**

number: **grade:**
Monument

Rarity: Not common

Reference:

Documentation:

Group Value: None

Evidential Value: Complex of earthworks including a field system and possible dwellings

Historical Value: Mentioned in archaeological sources

Aesthetic Value: None

Communal Value: None

Significance: Nationally Important

ID number: 8 PARC CARREG;PARC Y STANDING STONE
CARREG

HER PRN: 5027 **NMR NPRN:**

NGR: SM9732 Inaccurate

Broadclass: Religious Ritual and Funerary

Period: Bronze Age

Form: Place-name **Condition:**

Site Status: **SAM number:** **LB number:** **grade:**

Rarity: Common

Reference: Regional HER

Documentation:

Group Value: None

Evidential Value: Placename only

Historical Value: None

Aesthetic Value: None

Communal Value: None

Significance: Unknown

ID number: 9 PARC CASTELL UNKNOWN
HER PRN: 5029 **NMR NPRN:**
NGR: SM978306 Grid reference taken at centre of site
Broadclass: Unassigned
Period: Unknown
Form: Place-name **Condition:**
Site Status: **SAM number:** **LB number:** **grade:**
Rarity: Not rare
Reference: Regional HER
Documentation:
Group Value: None
Evidential Value: Placename only
Historical Value: None
Aesthetic Value: None
Communal Value: None
Significance: Unknown

ID number: 10 PARC Y GARN ROUND BARROW
HER PRN: 5032 **NMR NPRN:**
NGR: SM98973190 Grid reference taken at centre of site
Broadclass: Religious Ritual and Funerary
Period: Bronze Age
Form: Place-name **Condition:**
Site Status: **SAM number:** **LB number:** **grade:**
Rarity: Not rare
Reference: Regional HER
Documentation:
Group Value: None
Evidential Value: Placename only
Historical Value: None
Aesthetic Value: None
Communal Value: None
Significance: Unknown

ID number: 11 LLYS-Y-DEFAID UNKNOWN
HER PRN: 5821 **NMR NPRN:**
NGR: SM97703130 Grid reference taken at centre of site
Broadclass: Civil;Domestic
Period: Unknown;Post Medieval
Form: Place-name **Condition:**
Site Status: **SAM number:** **LB number:** **grade:**
Rarity: Common
Reference: Regional HER
Documentation:
Group Value: None
Evidential Value: Placename only
Historical Value: None
Aesthetic Value: None
Communal Value: None
Significance: Minor Importance

ID number: 12 CARN-DEIFOG FACH COTTAGE
HER PRN: 6516 **NMR NPRN:** 21713
NGR: SM99013193 Grid reference taken at centre of site
Broadclass: Domestic
Period: Post Medieval
Form: Building **Condition:** Damaged
Site Status: **SAM number:** **LB number:** **grade:**
Rarity: Common
Reference: Regional HER
Documentation:
Group Value: None
Evidential Value: Historic mapping and documentary sources
Historical Value: Mentioned in historical sources
Aesthetic Value: None
Communal Value: None
Significance: Locally Important

ID number: 13 CARN-DEIFOG ISAF COTTAGE
HER PRN: 6517 **NMR NPRN:** 21714
NGR: SM99093208 Grid reference taken at centre of site
Broadclass: Domestic
Period: Post Medieval
Form: Building **Condition:** Damaged
Site Status: **SAM number:** **LB number:** **grade:**
Rarity: Common
Reference: Regional HER
Documentation:
Group Value: None
Evidential Value: Possibly still standing and roofed but in a wooded area
Historical Value: Mentioned in historical sources
Aesthetic Value: None
Communal Value: None
Significance: Locally Important

ID number: 14 TRECWN MANSION
HER PRN: 7247 **NMR NPRN:** 30320
NGR: SM98103235 Grid reference taken at centre of site
Broadclass: Domestic
Period: Post Medieval
Form: Building **Condition:** Destroyed
Site Status: **SAM number:** **LB number:** **grade:**
Rarity: Not rare
Reference: Regional HER
Documentation:
Group Value: Associated with the Trecwn estate
Evidential Value: Documentary and historical map sources only
Historical Value: Mentioned in historical sources
Aesthetic Value: None
Communal Value: None
Significance: Locally Important

ID number: 15 PARKFFYNNON HOLY WELL
HER PRN: 7963 **NMR NPRN:**
NGR: SM974302 Grid reference taken at centre of site
Broadclass: Religious Ritual and Funerary;Water

Supply and Drainage

Period: Medieval
Form: Place-name **Condition:**
Site Status: **SAM number:** **LB number:** **grade:**
Rarity: Common
Reference: Regional HER
Documentation:
Group Value: None
Evidential Value: Placename only
Historical Value: None
Aesthetic Value: None
Communal Value: None
Significance: Minor Importance

ID number: 16 WEST BEACON;EAST BEACON BEACON
HER PRN: 7964 **NMR NPRN:**
NGR: SM987328 Grid reference taken at centre of site
Broadclass: Communications

Period: Post Medieval;Medieval
Form: Place-name **Condition:**
Site Status: **SAM number:** **LB number:** **grade:**
Rarity: Not rare
Reference: Regional HER
Documentation:
Group Value: None
Evidential Value: Placename only
Historical Value: None
Aesthetic Value: None
Communal Value: None
Significance: Minor Importance

ID number: 17 FAGWYR-FRAN MOOR CLEARANCE CAIRN

HER PRN: 9822 **NMR NPRN:**

NGR: SM99733206

Broadclass: Agriculture and Subsistence

Period: Unknown

Form: Other Structure

Condition: Near Intact

Site Status:

SAM number: **LB number:** **grade:**

Rarity: Common

Reference: Regional HER

Documentation:

Group Value: None

Evidential Value: Stone piles

Historical Value: None

Aesthetic Value: None

Communal Value: None

Significance: Minor Importance

ID number: 18 FFYNNON-YSBRYD HOLY WELL?

HER PRN: 11247 **NMR NPRN:**

NGR: SM99083135 Grid reference taken at centre of site

Broadclass: Religious Ritual and Funerary; Water

Supply and Drainage

Period: Medieval?

Form: Place-name; landform

Condition:

Site Status:

SAM number: **LB number:** **grade:**

Rarity: Common

Reference: Regional HER

Documentation:

Group Value: None

Evidential Value: Placename only

Historical Value: None

Aesthetic Value: None

Communal Value: None

Significance: Minor Importance

ID number: 19 TREFBERVETH SETTLEMENT
HER PRN: 12378 **NMR NPRN:**
NGR: SM971318 Unknown
Broadclass: Domestic
Period: Medieval
Form: Documents **Condition:**
Site Status: **SAM number:** **LB number:** **grade:**
Rarity: Not rare
Reference: Regional HER
Documentation:
Group Value: None
Evidential Value: Historical documents only
Historical Value: Shown on William Rees' Map of South Wales and the Borders in the 14th century
Aesthetic Value: None
Communal Value: None
Significance: Locally Important

ID number: 20 STINIOG FIELD SYSTEM
HER PRN: 14372 **NMR NPRN:**
NGR: SM993307 Grid reference taken at centre of site
Broadclass: Agriculture and Subsistence
Period: Unknown
Form: Earthwork **Condition:**
Site Status: **SAM number:** **LB number:** **grade:**
Rarity: Not common
Reference: Regional HER
Documentation:
Group Value: Possibly similar to remains on Fagwyr Fran moor just to the north
Evidential Value: Possibly field system visible on aerial photographs. Not checked on ground.
Historical Value: None
Aesthetic Value: None
Communal Value: None
Significance: Unknown

ID number: 21 ST MARY'S CHURCH
HER PRN: 17344 **NMR NPRN:** 230
NGR: SM96583201 Grid reference taken at centre of site
Broadclass: Religious Ritual and Funerary
Period: Post Medieval
Form: Building **Condition:** Intact
Site Status: **SAM number:** **LB number:** **grade:**
Rarity: Not rare
Reference:
Documentation:
Group Value: Stands in churchyard
Evidential Value: Standing building which remains in use
Historical Value: Mentioned in historical sources
Aesthetic Value: None
Communal Value: Place of worship
Significance: Regionally Important

ID number: 22 BARHAM SCHOOL;BARHAM SCHOOL
 MEMORIAL SCHOOL
HER PRN: 17605 **NMR NPRN:** 32060
NGR: SM97483260 Grid reference taken at centre of site
Broadclass: Education
Period: Post Medieval
Form: Building **Condition:** y
Site Status: Listed Building **SAM number:** **LB number:** 15876
grade: II
Rarity: Not rare
Reference:
Documentation:
Group Value: Associated with a listed school house and Trecwn estate
Evidential Value: Standing building in poor condition
Historical Value: Built in memory of Elizabeth Maria Barham of Trecwm at the expense of her brother H.A. Ince.
Aesthetic Value: None
Communal Value: Former school
Significance: Nationally Important

ID number: 23 TREBERFEDD SAW PIT
HER PRN: 17607 **NMR NPRN:**
NGR: SM9716431783 Grid reference taken at centre of site
Broadclass: Industrial
Period: Post Medieval
Form: Earthwork **Condition:** Destroyed
Site Status: **SAM number:** **LB number:** **grade:**
Rarity: Common
Reference:
Documentation:
Group Value: Part of Treberfedd farmstead complex
Evidential Value: Historical mapping
Historical Value: None
Aesthetic Value: None
Communal Value: None
Significance: Minor Importance

ID number: 24 FINGER CROSS GRAVEL PIT
HER PRN: 17608 **NMR NPRN:**
NGR: SM97103092 Grid reference taken at centre of site
Broadclass: Industrial
Period: Post Medieval
Form: Earthwork **Condition:**
Site Status: **SAM number:** **LB number:** **grade:**
Rarity: Common
Reference: Regional HER
Documentation:
Group Value: None
Evidential Value: Disused pit
Historical Value: None
Aesthetic Value: None
Communal Value: None
Significance: Minor Importance

ID number: 25 SUMMERTON QUARRY QUARRY
HER PRN: 17609 **NMR NPRN:** 308793
NGR: SM99103005 Grid reference taken at centre of site
Broadclass: Industrial
Period: Post Medieval
Form: Earthwork **Condition:** Disused
Site Status: **SAM number:** **LB number:** **grade:**
Rarity: Common
Reference: Regional HER
Documentation:
Group Value: None
Evidential Value: Disused quarry
Historical Value: Mentioned in historic sources
Aesthetic Value: None
Communal Value: None
Significance: Regionally Important

ID number: 26 SUMMERTON QUARRY
HER PRN: 17658 **NMR NPRN:**
NGR: SM984295 Grid reference taken at centre of site
Broadclass: Industrial
Period: Post Medieval
Form: Earthwork **Condition:** Not Known
Site Status: **SAM number:** **LB number:** **grade:**
Rarity: Common
Reference: Regional HER
Documentation:
Group Value: None
Evidential Value: Disused and overgrown quarry
Historical Value: None
Aesthetic Value: None
Communal Value: None
Significance: Minor Importance

ID number: 27 BARHAM MEMORIAL SCHOOL SCHOOL HOUSE

HER PRN: 25442 **NMR NPRN:** 401833

NGR: SM9741932632 Grid reference taken at centre of site

Broadclass: Education

Period: Post Medieval

Form: Building

Condition: Damaged

Site Status: Listed Building

SAM number: **LB number:** 15877

grade: II

Rarity: Not rare

Reference:

Documentation:

Group Value: Associated with a listed school building

Evidential Value: Standing building

Historical Value: Part of the Barham school, Trecwn

Aesthetic Value: None

Communal Value: None

Significance: Nationally Important

ID number: 28 LLANFAIR NANT-Y-GOF CHURCHYARD

PARISH CHURCH;ST MARY'S

HER PRN: 46813 **NMR NPRN:**

NGR: SM96583201 Grid reference taken at centre of site

Broadclass: Religious Ritual and Funerary

Period: Medieval;Early Medieval

Form: Earthwork

Condition: Intact

Site Status:

SAM number: **LB number:** **grade:**

Rarity: Not rare

Reference:

Documentation:

Group Value: Associated with parish church

Evidential Value: Churchyard remains in use

Historical Value: Mentioned in archaeological sources

Aesthetic Value: None

Communal Value: In use as churchyard with public access

Significance: Locally Important

ID number: 29 BRISTOL BLENHEIM IV Z6082 AIR CRASH SITE

HER PRN: 105322 **NMR NPRN:**

NGR: SM985298 Grid reference taken at centre of site

Broadclass: Defence

Period: Modern

Form: Documents

Condition: Not known

Site Status: Protected Place

SAM number: **LB number:** **grade:**

Rarity: Not common

Reference: Regional HER

Documentation:

Group Value: None

Evidential Value: Documentary sources

Historical Value: Mentioned in archaeological and historical sources

Aesthetic Value: None

Communal Value: None

Significance: Locally Important

ID number: 30 LLYS Y DEFAID FIELD SYSTEM

HER PRN: **NMR NPRN:** 0

NGR: SM9808031220

Broadclass: Agriculture and Subsistence

Period: Post Medieval

Form: Earthwork

Condition: Intact

Site Status:

SAM number: **LB number:** **grade:**

Rarity: Common

Reference:

Documentation:

Group Value: Part of Llys y Defaid farmstead

Evidential Value: Field system still in use

Historical Value: None

Aesthetic Value: None

Communal Value: None

Significance: Locally Important

ID number: 31 LLYS Y DEFAID FARMSTEAD
HER PRN: **NMR NPRN:** 0
NGR: SM9782031320
Broadclass: Agriculture and Subsistence
Period: Post Medieval
Form: Complex **Condition:** Intact
Site Status: **SAM number:** **LB number:** 0 **grade:**
Rarity: Common
Reference:
Documentation:
Group Value: Associated with a field system at Llys y Defaid
Evidential Value: Farmstead still extant
Historical Value: None
Aesthetic Value: None
Communal Value: None
Significance: Locally Important