

Gellyolau, Clunderwen Pembrokeshire Historic Environment Appraisal



Report by: Trysor

For: Mr S James of
Gellyolau, Clunderwen,
Pembrokeshire, SA66 7HW

August 2013



Gellyolau, Clunderwen, Pembrokeshire Historic Environment Appraisal

By

Jenny Hall, MIfA & Paul Sambrook, MIfA
Trysor

Trysor Project No. 2013/311

For: Mr S James of
Gellyolau, Clunderwen,
Pembrokeshire, SA66 7HW

August 2013

38, New Road
Gwaun-cae-Gurwen
Ammanford
Carmarthenshire
SA18 1UN
www.trysor.net
enquiries@trysor.net



Cover photograph: Location of the proposed turbine, looking east northeast.

Gellyolau, Clunderwen, Pembrokeshire Historic Environment Appraisal

RHIF YR ADRODDIAD - REPORT NUMBER: Trysor 2013/311

DYDDIAD 30^{ain} Awst 2013

DATE 30th August 2013

Paratowyd yr adroddiad hwn gan bartneriad Trysor. Mae wedi ei gael yn gywir ac yn derbyn ein sêl bendith.

This report was prepared by the Trysor partners. It has been checked and received our approval.

JENNY HALL MifA

Jenny Hall

PAUL SAMBROOK MifA

Paul Sambrook

DYDDIAD

DATE

30/08/2013

Croesawn unrhyw sylwadau ar gynnwys neu strwythur yr adroddiad hwn.

We welcome any comments on the content or structure of this report.

*38, New Road,
Gwaun-cae-Gurwen
Ammanford
Carmarthenshire
SA18 1UN
01269 826397*

*Treclyn
Eglywswrw
Crymch
Pembrokeshire
SA41 3SU
01239 891470*

www.trysor.net

enquiries@trysor.net

Contents

1. Summary	1
2. Copyright	1
3. Introduction	1
4. The Proposed Development	2
5. Methodology	3
6. Gellyolau: Historical Overview	6
7. Gellyolau: Proposed Turbine Site	9
8. Impact Assessment	9
9. Historic Landscape Aspects Relating to the Gellyolau Proposed Turbine	14
10. Conclusion	16
11. Reporting	16
12. References	17
Appendix A: Gellyolau Farm Impacts	18
Appendix B: Written Descriptions of Newly Recorded Sites	32
Appendix C: Site Appraisals within the Revised Study Area	35

1. Summary

1.1 This historic environment appraisal has been undertaken by Trysor to examine likely impacts on the historic environment from a proposed wind turbine at Gellyolau, Clunderwen, Pembrokeshire.

1.2 The appraisal has looked at all known historic assets within an area measuring 2km in radius, focused on a central point at the proposed turbine site at SN0948619162, consulting the regional Historic Environment Record and the National Monuments Record, as well as examining historic maps. A field visit was also undertaken to examine the location of the turbine and record previously unknown historic assets.

1.3 The appraisal shows that no significant historic asset at the proposed development site would be affected. A small portion of field bank of probable 19th century date would be removed to widen an existing gateway.

1.4 The Scheduled Ancient Monuments within the appraisal area would not be directly impacted upon by the development and there might be a very low, indirect, visual where the top of the turbine might be visible over a distance of over 1 kilometre but in neither case would it impact on the setting of the monument.

1.5 One Listed Building would have a very low indirect, visual impact, but over a distance of 1 kilometre, and its setting would not be affected.

1.6 It is concluded that this development would not have a significant impact on the historic environment or individual historic assets.

2. Copyright

2.1 Trysor holds the copyright of this report. Further copies may be made of this report without gaining permission to reproduce but it must be noted that Figures 3 and 5 include other copyrighted material and should not be copied.

3. Introduction

3.1 Mr Martin Horne of WinDS Ltd, Gwelfor, Castlemorris, Pembrokeshire, SA62 5XA, has commissioned Trysor heritage consultants on behalf of his client Mr S James of Gellyolau, Gelly, Clunderwen, Pembrokeshire, SA66 7HW to write an Historic Environment Appraisal as part of a current planning application for a single wind turbine at Gellyolau as part of documentation to be submitted with a planning application.

3.2 Dyfed Archaeological Trust Heritage Management section supplied a generic brief for such appraisals, (DAT HM, Undated), which was to be a rapid appraisal of the readily available historic environment information including a site visit. The purpose of the appraisal was to inform DAT HM as to whether any further assessment or evaluation would be required as part of the planning process. Trysor prepared a specification based on the brief (Trysor, 2013)

4. The proposed development

4.1 It is proposed that a single turbine with a 24 m high tower and 34 m upright blade tip will be located in a single field parcel at SN0948619162 at Gellyolau, Gelly, Clunderwen, Pembrokeshire SA66 7HW, see Figure 1.

4.2 The turbine will require a foundation hole, approximately 7 metres square, and with a cable trench up to 1 metre deep running approximately east northeast for 150 metres to an existing farm building. Access will be via existing gateways and trackway with a temporary trackway in the field parcel from the gate to the turbine.

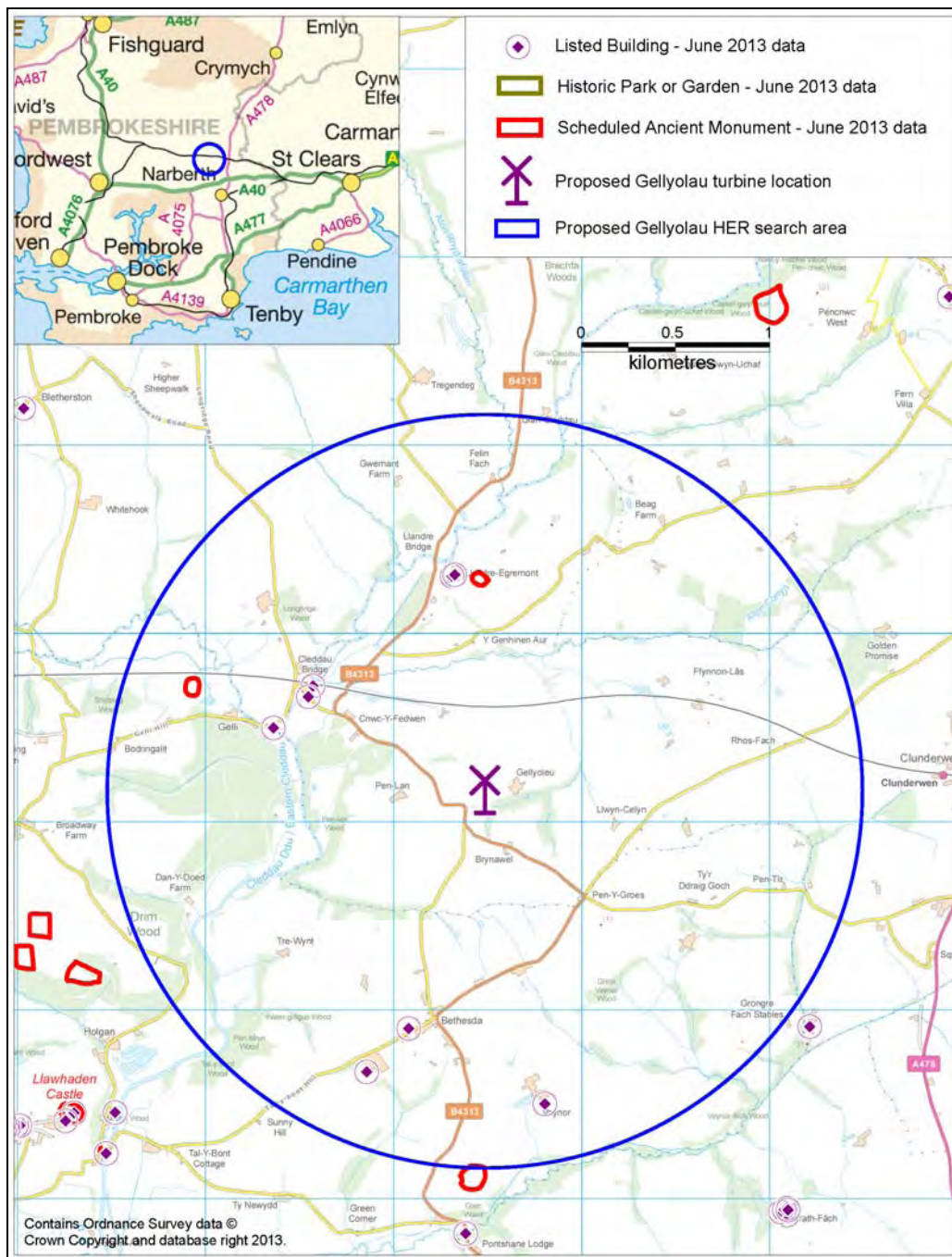


Figure 1: Location of the proposed turbine, showing the 2km radius appraisal area.

5. Methodology

5.1 A study area of 2km radius circle centred on SN0948619162 was chosen for the initial appraisal of sites. This area was revised to exclude an area on the south and southeastern side which had no intervisibility with the turbine and where there would be no impact on setting, see Figure 2.

5.2 The HER enquiry for the 2km radius area yielded 93 records.

5.3 Within the 93 records, 14 of these lay within the excluded area. A further two records had an inaccurate NGR and actually lay outside the study area and four were duplicates and these were all removed from the dataset. This left 73 HER records in the appraisal dataset. Five were Listed Buildings and two were Scheduled Ancient Monuments. A further site, ID number 6, is the former site of an inscribed stone that is a Scheduled Ancient Monument but the stone is now in Llandissilio church and it is that location that is protected, not the site within the appraisal area.

5.4 A site visit was made to Gellyolau, and the surrounding area, on August 9th, 2013 to rapidly appraise if there were any visible archaeological features within the area directly affected by the turbine proposal and also the wider landscape context of the proposed development. The field was under pasture at the time.

5.5 The aerial photographs on Google Earth, dating to 2006 and 2009, were used to inform the appraisal.

5.6 Historic mapping was consulted. The maps used included 19th and 20th century 1:2500 scale Ordnance Survey mapping and the Egremont parish tithe map of 1845 and accompanying tithe schedule (dated to 1844).

5.7 All information gathered during the desktop appraisal and fieldwork was entered into a bespoke database in Access 2003 format to create an appraisal dataset. The dataset is the source of the material output in this report, including the GIS mapping which illustrates the location of sites in the area, and the tables and appendices which provide detailed information on the sites within the study area.

5.8 At the end of a rapid appraisal of the data, the information from the site visit and historic map search, the appraisal dataset contained 75 records. As stated in 5.3, nineteen HER records were discarded as they were within an excluded area, or a duplicate record, or actually lay outside the study area, whilst two new records were created as a result of the desktop work and field survey undertaken by Trysor.

5.8.1 The National Monuments Record was consulted and compared with the HER. No records were added from this source to the appraisal dataset.

5.8.2 New records were created in the project database by Trysor for a field boundary bank and the farmstead at Gellyolau and (ID numbers 74 & 75).

5.9 Each of the records in the final appraisal dataset was assessed for Period, Rarity, Documentation, Group Value¹, as well as Evidential Value, Historical Value, Aesthetic

¹ Period, Rarity, Documentation and Group Value are criteria defined in the Welsh Office Circular 60/96, 1996.

Value, Communal Value². Once these had been considered the significance of each site was determined and scored in accordance with the categories adopted by the Welsh Archaeological Trusts i.e. Nationally Important, Regionally Important, Locally Important, Minor and Features Needing Further Investigation (Unknown), see Figure 2. Full details of this exercise are given in Appendix C.

5.10 As this exercise is an appraisal of the study area, not a full desk-based historic environment assessment, no site descriptions have been included in the appraisal dataset or this printed report, apart from newly recorded features (See Appendix B).

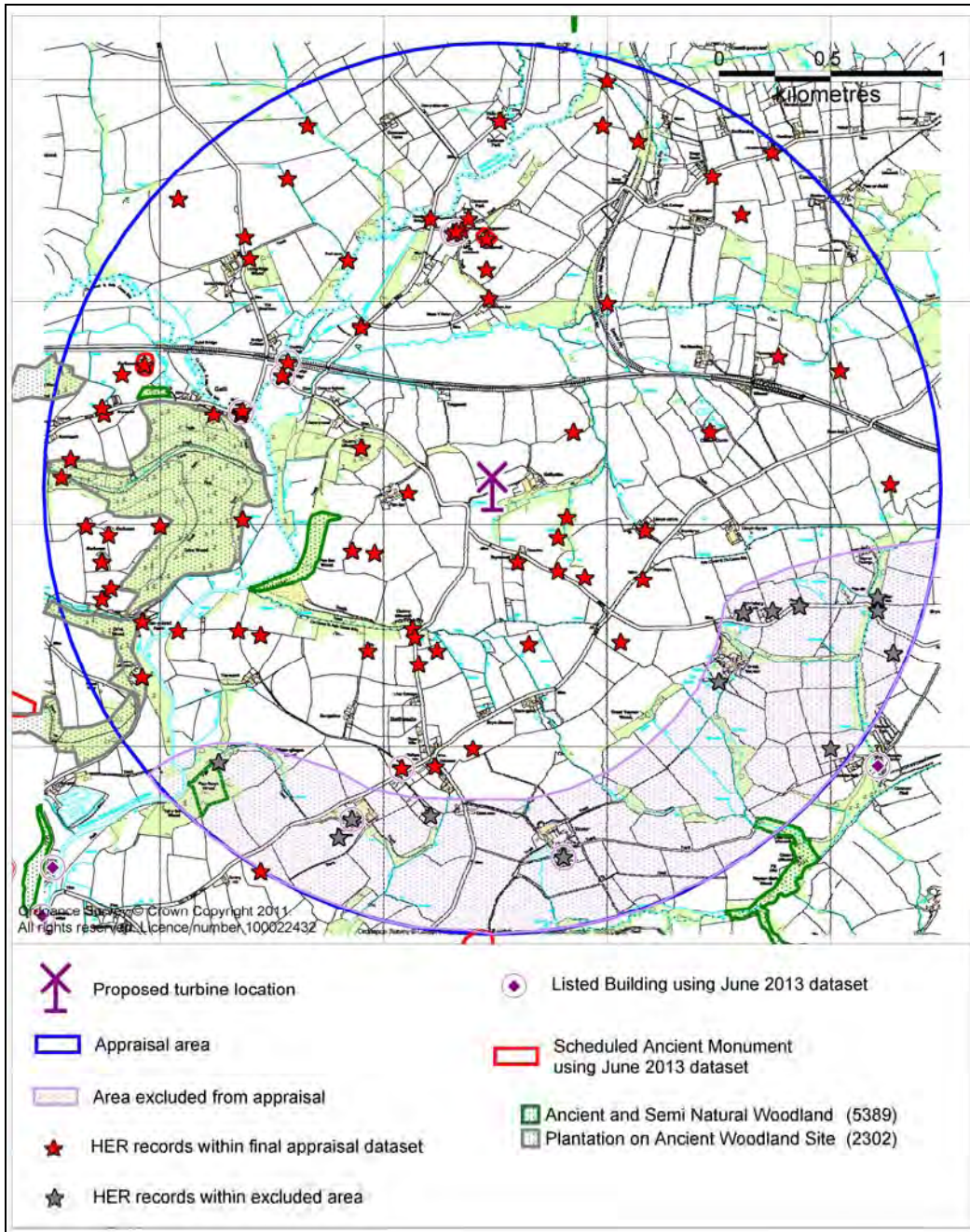


Figure 2: The area excluded from the 2km appraisal area as it was not intervisible with the turbine and there would be in direct or indirect impact.

² Evidential Value, Historical Value, Aesthetic Value and Communal Value are criteria defined in Cadw's Conservation Principles publication, 2011.

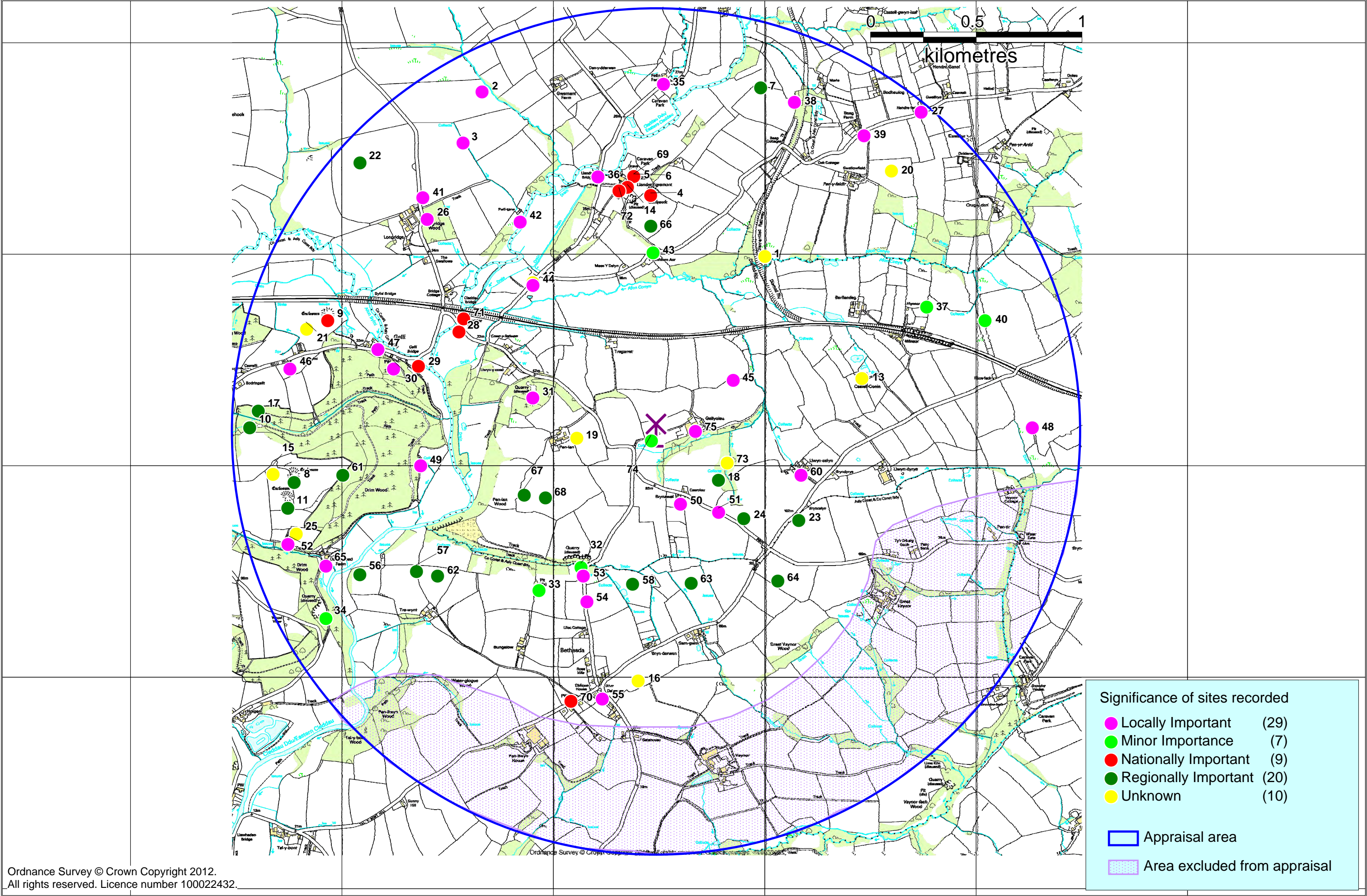


Figure 3: Sites showing significance, labelled with Project ID number

6. Gellyolau: Historical overview

6.1 The general layout of the farmstead at Gellyolau has remained unchanged since the early 19th century. On the 1809 Tenby sheet of Ordnance Survey Original Surveyors Drawing the farm buildings, access track and one or two field boundaries are shown. The location of the farm track and nucleus of the farm are shown as in the position as today although the buildings themselves have changed and expanded.

6.2 On the mapping for the tithe survey in 1845, the farm track is not shown in its present location. There is a track shown leading north from the farm buildings but this ends after one field and may just be internal access. The turbine would be located in a field called Roft, apportionment number 132. At the time of the tithe survey, the field parcel is shown to include the area of the modern access track and the field to the south. It is possible that the access track was in use but not defined by a hedge and/or bank, so for the purposes of the tithe did not have to be depicted.

The tithe survey gives the following field names for the property, which was noted as being owned by John Phillips and occupied by Thomas Phillips in the 1840s, see Figure 4;

117	Homestead
118	Werglo Coed
119	Park llain
120	Park quarry
121	Park y pant
122	Park y pis
123	Wain pwill
124	Park big vawr
125	Park y brwyn
126	Wain issa
127	Park Ffynnon
128	Park big vain ucha
129	Park y dellin
130	Park r allt
131	Park y lloi
132	Roft
133	The Hills
134	The Wood
135	Gare
136	Gare Ucha
137	Park Gaer
138	Park Fach
139	Park Clovers
140	Park fach
141	Cwm ucha
142	Cwm isha plus house and garden

6.3 The 1890 1:2500 Ordnance Survey map shows the farm clearly for the first time. The farmhouse was in its present position, some 210 metres east northeast of the proposed turbine, with two buildings to its west around a farmyard. The farm track is shown in its current position, with the field to the north of it defined by line although the field to the

south is open as it is still today. The field where the turbine would stand was divided into two, the turbine to be in the western part.

6.4 On the 1907 1:2500 Ordnance Survey map, the farmhouse and buildings, farm track and field in which the turbine would be placed remain the same

6.5 The development of the farm buildings is shown on the 1970 1:2500 Ordnance Survey map with an additional building to the west of the original ones and three to the north. The field in which the turbine is to stand was still two parcels.

6.6 In 1841, Gellyolau was farmed by 70 year old Thomas Phillip. David Phillip, aged 20, also lived here, as did Mary James (30), Richard James (20) and Thomas James (1). Martha Gibby (25) lived with them, as well as a Female Servant named Elizabeth Thomas (15) and a Male Servant named Levi Harry (15).

David Phillip was still at Gellyolau in 1851, listed as 34 years of age and the head of the household. The census records that he farmed 105 acres. With him were his wife Hanah, aged 28, and their three children; Phillip (5), Elizabeth (3) and 9 month-old Sarah. Elizabeth Phillip (25) was employed as a General Servant, John John (26) was the Farm Labourer and the family also had a Nurse named Martha Evan, aged 13.

By 1861, there was a different family residing at Gellyolau. Benjamin Nicholas, aged 33 and from Bletherston, now farmed 100 acres here. He lived with his wife, Mary (30) and their five children; Theodosia (8), Edward (6), Lettice (4), John (2) and Thomas (1 month). The family employed two Dairymaids, Margaret Wheeler (21) and Esther Griffiths (16) and a Carter named John Mathias (18).

The Nicholas family had grown by 1871. Benjamin and Mary and their five oldest children had been joined by four more children; Mary (7), Benjamin (5), Britannia (3) and Anne (1). By this time the farm is recorded as being 110 acres, but no farmhands or servants are listed at the property.

The family was still at Gellyolau in 1881. Six children lived at home, including the tenth child, Elizabeth, aged 9 and a four year-old grandson named Thomas Nicholas. The property was again described as being 110 acres in extent.

In 1891, Benjamin and Mary, now aged 63 and 60, lived with their four youngest children at Gellyolau, all of whom remained unmarried. In 1901, the parents and the three youngest children, Britannia, Anne and Elizabeth, are still at Gellyolau. Benjamin Williams, aged 20, is employed as a General Servant on the farm.

The latest available census returns, dating to 1911, show that Benjamin Nicholas lived at Gellyolau with his daughter Britannia. He was now aged 84 and recorded as a Gweddw or Widower. His daughter was 42 and unmarried. A Theodosia William, aged 16 and from Bletherston, was employed as a Maid. Theodosia was in fact Benjamin's granddaughter, a daughter of his own daughter Lettice, who had married a tailor named James Williams, of Bletherston.

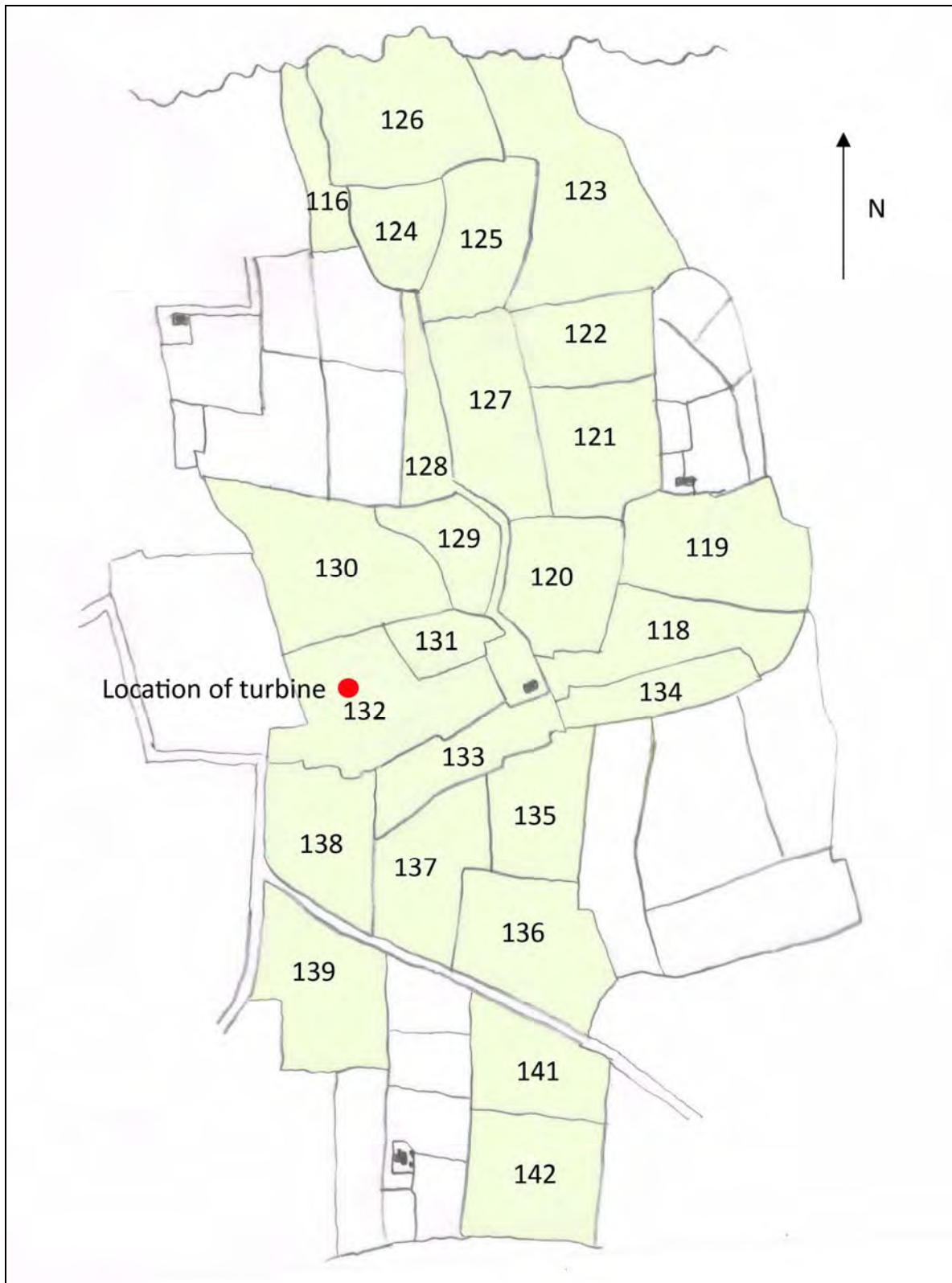


Figure 4: The portion of the 1845 Egremont tithe map showing the holding of “Gelly Oly”

7. Gellyolau: Proposed turbine site

7.1 The proposed turbine at Gellyolau is to be located at SN0948619162 in a pasture field, 215 metres to the west southwest of the farmhouse at Gellyolau. Access will be through an existing gateway at the western end of the southern side of the field parcel in which the turbine will stand. The proposed cable trench will run roughly east northeastwards for 157 metres to a farm building at the end of the same field parcel.

7.2 When the field and its environs were visited in August 2013, an assessment was made of the intervisibility of key monuments in the local landscape with the proposed turbine site. This assessment was undertaken on a dry day and in reasonable light.

8. Impact Assessment

8.1 Within the revised area a total of 75 sites were recorded in the appraisal database.

8.2 The Direct and Indirect impact on each site was assessed taking into account both physical and non-physical impacts. A full table is found in Appendix A but a summary is tabulated in Table 1 below and illustrated in Figure 4.

8.3 As Table 1 and Appendix A show, no recorded historic assets within the area of the appraisal were determined to be exposed to any significant impact from the proposed turbine development. (Details of the appraisal for direct and indirect impact for each of the sites in Table 1 can be found in Appendix A).

8.4 An examination of the proposed development site identified no evidence of surface material of archaeological interest. The land was under pasture and generally well-grassed, with very little exposure of the underlying soil surface.

8.5 An existing access point into the field will be used from the farm track. This will require removal of a small portion of a field boundary (ID number 74) to widen the gateway. The impact has been assessed as low, as only a small portion of the field bank will be removed adjacent to the existing gateway.

8.6 The cable trench will run east northeast towards a modern farm building and it will not cut through any known historic asset.

Table 1: Impact on sites within the appraisal area around Llwyncelyn Lan Farm proposed turbine site

ID number	Site Name	Site Type	Level of Impact
18	CAEROLAU II	DEFENDED ENCLOSURE	Low
19	PEN-LAN	DEFENDED ENCLOSURE?	Low
24	CAEROLAU I	DEFENDED ENCLOSURE?	Low
59	LLWYNCELYN	FARMSTEAD	Low
60	LLWYNCELYN	MEETING PLACE	Low
74	GELLYOLAU	FIELD BOUNDARY	Low
75	GELLYOLAU	FARMSTEAD	Low
4	LLANDRE GAER;GAER Y;EGREMONT	RINGWORK?;HILLFORT?	Very low
7	PENQUARRY RING	DEFENDED ENCLOSURE	Very low
8	WOODSIDE;PARC Y COED	DEFENDED ENCLOSURE	Very low
9	GELLI CAMP	DEFENDED ENCLOSURE	Very low
11	DAN-Y-COED	DEFENDED ENCLOSURE	Very low
17	BODRINGALLT	DEFENDED ENCLOSURE	Very low
21	BRYNSYFNI ENCLOSURE	DEFENDED ENCLOSURE?	Very low
22	LONGRIDGE	DEFENDED ENCLOSURE?	Very low
23	BRYNCELYN	DEFENDED ENCLOSURE?	Very low
66	LLANDRE	DEFENDED ENCLOSURE?	Very low
71	CLEDDAU RAILWAY BRIDGE(PARTLY IN NEW MOAT COMMUNITY)	UNKNOWN	Very low
1	LLANDISSILIO WEST	FINDSPOT	None
2	LLANDRE BRIDGE	BURNT MOUND	None
3	LLANDRE BRIDGE	BURNT MOUND	None
5	EGREMONT PARISH CHURCH;ST MICHAEL'S	CHURCH	None
6	EGREMONT PARISH CHURCH;CARANTACUS STONE;LLANDYSILIO PARISH CHURCH	INSCRIBED STONE	None
10	DRIM WOOD	BURNT MOUND	None
12	SARNAU	ROAD?	None

13	CASTELL CONIN	UNKNOWN	None
14	LLANDRE FARM HOUSE;PLACE-Y-LANDRE;LA NDRE	DWELLING	None
15	WOODSIDE	BUILDING	None
16	PARC Y LLAN	UNKNOWN	None
20	PEN Y FEIDR	CROPMARK	None
25	DAN-Y-COED II	DEFENDED ENCLOSURE?	None
26	LLANGERUGGE;LONGRIDGE	MANOR HOUSE;GRANGE	None
27	HENDRE FACH	HENDRE?	None
28	LONGRIDGE	BRIDGE	None
29	GELLI	BRIDGE	None
30	SILLOAM BAPTIST CHAPEL	CHAPEL	None
31	LLWYN Y COED	QUARRY	None
32	RHYD Y FAENOG	QUARRY	None
33	BETHESDA	SAND PIT	None
34	DRIM WOOD	QUARRY	None
35	FELIN FACH; LITTLE MILL	MILL	None
36	LLANDRE BRIDGE	BRIDGE	None
37	FFYNNON-LAS	WELL	None
38	PEN-QUARRY	COTTAGE	None
39	LLWYNCELYN	COTTAGE	None
40	FFYNNON LAS	QUARRY	None
41	TY-NEWYDD	COTTAGE	None
42	PWLL-TARW	COTTAGE	None
43	OLD GRAVEL PIT	GRAVEL PIT	None
44	SARNAU	COTTAGE	None
45	FFOS-Y-GELLI	COTTAGE	None
46	FOXEN	COTTAGE	None
47	GELLY FACTORY	WOOLLEN MILL	None
48	EITHIN-DUON-BACH	FARMSTEAD?; COTTAGE?	None
49	DAN-Y-COED	COTTAGE	None
50	ST MICHAEL'S MISSION CHURCH	CHURCH	None
51	BRYN-BANC	COTTAGE	None
52	WOODSIDE	COTTAGE	None
53	RHYD Y FAENOG	COTTAGE	None
54	RHOS-GOCH	COTTAGE	None
55	BETHESDA	BLACKSMITHS	None

		WORKSHOP	
56	TRE-WYNT	ROAD	None
57	TRE-WYNT	ROAD	None
58	BRYN-DERWEN/SARN-GWM	ROAD	None
61	GELLI INTERNMENT CAMP	PRISONER OF WAR CAMP	None
62	TRE-WYNT	QUARRY	None
63	SARN GWM	ROAD	None
64	GREAT VAYNOR	ROAD	None
65	DAN Y COED FARM	FARMSTEAD	None
67	PEN-LAN I	DEFENDED ENCLOSURE	None
68	PEN-LAN II	DEFENDED ENCLOSURE	None
69	EGREMONT PARISH CHURCH;ST MICHAEL'S	CHURCHYARD	None
70	BETHESDA CONGREGATIONAL CHAPEL	CHAPEL	None
72	DOVECOTE AT LLANDRE-EGREMONT	DOVECOTE	None
73	GELLYOLAU	SHAFT	None



Plate 1: The gateway at the western end of field boundary bank, ID number 74, looking east northeast..

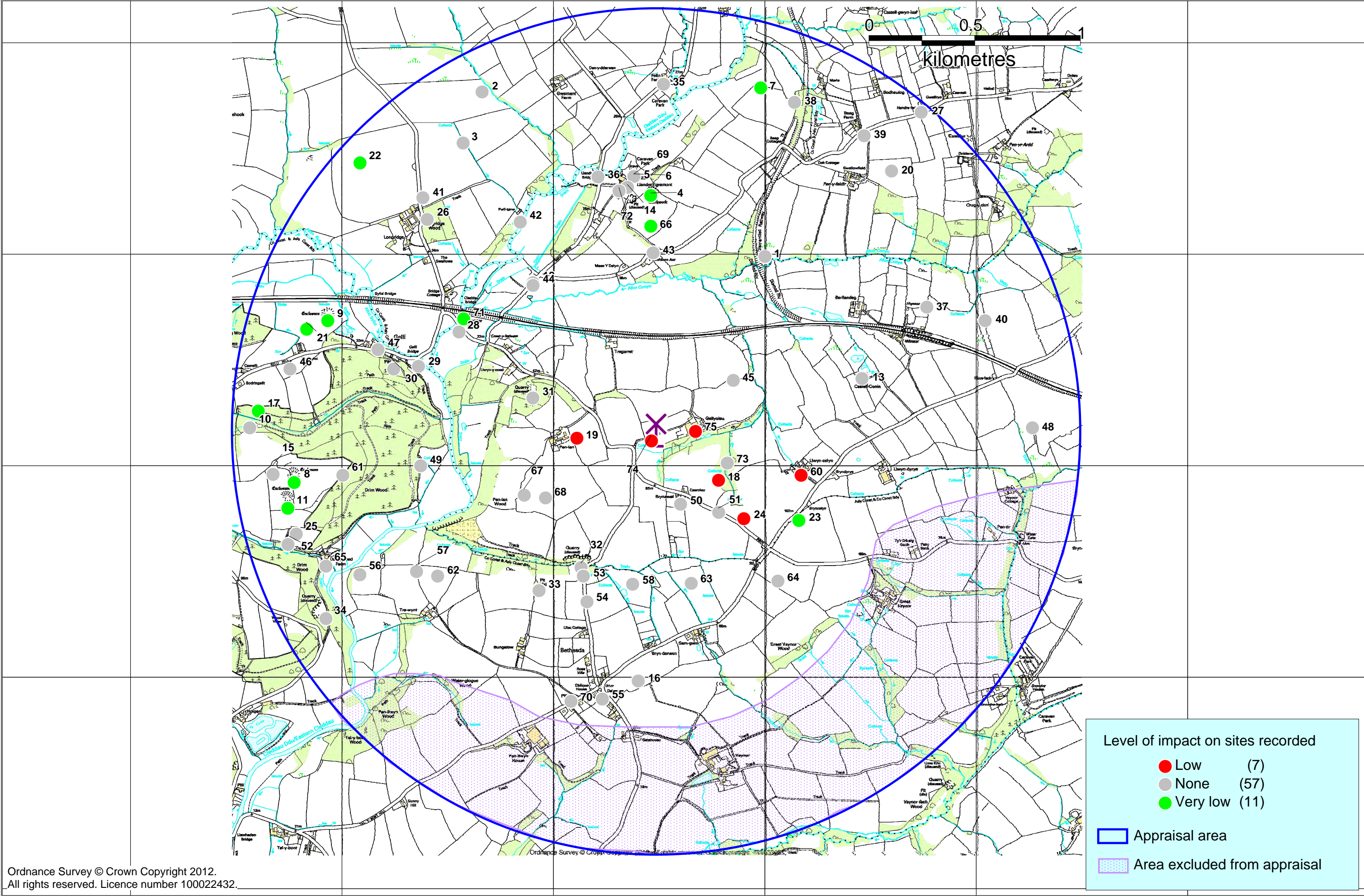


Figure 5: Sites showing impact, labelled with Project ID number

9. Historic Landscape Aspects Relating to the Gellyolau Proposed Turbine

9.1 The following aspects of the historic environment around the Gellyolau proposed turbine site have also been considered by this appraisal, as required by the brief supplied by the Dyfed Archaeological Trust Heritage Management Section (DAT, HM, Undated);

a) Scheduled Ancient Monuments in their settings

There are two Scheduled Ancient Monument within the appraisal area. One of these is ID number 4, the Llandre Gaer earthwork, which may just be intervisible with the top of the turbine 1.1km to the south. However, the aspect of the monument is to the northwest and the development would have no impact on its setting. The other is ID number 9, Gelli Camp, and it is likely that the upper part of the turbine will be visible from this site, but at a distance of 1.6km so again the development would not affect the setting of the monument.

b.1) Previously Recorded Non-scheduled Ancient Monuments in their settings

Some historic assets in the appraisal area are thought likely to experience a low or very low indirect, visual impact, seven with low and eleven with very low, see Table 1 and Appendix A for details. This is due to their being intervisible with the proposed turbine but mostly over distance, but in no case would their setting affected by the development.

b.2) Newly identified sites of historic importance

Two newly recorded sites of historic importance were noted for this appraisal at the turbine site. These were the farmstead at Gellyolau, ID number 75 and a field boundary bank (ID numbers 74). The farmstead is a still working and the turbine will lie in a field above the main buildings. The cable will run to a modern building to the north of the farm building complex. Impact is assessed as low as it will not affect the nucleus of buildings nor disrupt the field system. A small portion of the field bank will be removed to widen the existing gateway.

The details of these sites are included in Appendices A & C.

c) Listed Buildings in their settings

There are five Listed Building within the final appraisal area. One of these, Cleddau railway Bridge (ID number 71), would experience a very low indirect visual impact but the turbine would not affect its setting. There would be no impact, direct or indirect, on the remaining four, which are Longridge Bridge (ID number 28), a house at Llandre Farm (ID number 14), Bethesda chapel (ID number 70), and the dovecote at Llandre Egremont (ID numbers 72).

d) Non-statutory buildings of local importance

No non-statutory buildings of local importance included on a local list were identified as being affected by the proposed development.

e) Registered Parks & Gardens and their essential settings.

There are no Registered Parks and Gardens within the overall study area.

f) Registered Historic Landscapes

The development site does not lie in a Registered Historic Landscape.

g) Non-registered Historic Landscapes

There are no identified non-registered Historic Landscapes within the overall study area.

h) Buried archaeological potential

There is also no surface, map, aerial photographic or documentary evidence suggestive of significant buried archaeology at the proposed development site.

i) Palaeoenvironmental potential

No palaeoenvironmental potential can be identified at the Gellyolau turbine site. It is situated in a pasture field which is relatively well-drained.

j) Hedgerows and field patterns

The proposed development would be located in a pasture field, which seems to have been shown on the 1809 Ordnance Survey Original surveyors drawing. It is unclear whether the southern side of the field was extant at that point and doesn't appear to exist on the tithe map, see figure 3. The proposed development will not change the character of the field system or have a significant effect on any field boundary banks. A small portion of the southern bank of the field may need to be removed to widen the existing gateway.

k) Ancient woodland

There are four areas or parts of areas of Ancient and Semi-natural Woodland within the appraisal area and one Plantation on an Ancient Woodland site. These are all over 690 metres from the proposed turbine, and the nature of the landscape means that there would be no indirect, visual impact on them

l) Place-names

There are no significant place-names in close association with the proposed development site. Field parcel 132 on the parish tithe map, in which the turbine will be located, is called Roft.

m) Cumulative impact

No other existing turbines are visible from the proposed turbine site

n) Tir Gofal interests or requirements

No Tir Gofal interests were identified.

o) LANDMAP and landscape characterisation information

The proposed turbine would stand in the LLANDISSILIO LANDMAP Historic Landscape Aspect Area (CRMRTL42472). This aspect area is characterised by the village of Llandissilio and dispersed farms, including some large holdings, in a landscape of small fields and scattered woodland. It has a High overall evaluation, as a typical example of a Carmarthenshire agricultural landscape. Its integrity is given as Outstanding as a "Landscape 'complete' with little modern development/intrusion to hinder the visibility of the overall landscape and its patterns."

p) Conservation Area

There are no Conservation Areas within the overall study area.

10. Conclusion

10.1 There would not be a significant impact on the historic environment or on individual historic assets in relation to the proposed development of the proposed wind turbine at Gellyolau, Clunderwen, Pembrokeshire.

10.2 A small portion of a field boundary bank (ID number 74) may be removed to widen an existing gateway. Based on the tithe map evidence this bank was not extant in 1845 and no further recording of this bank is thought necessary.

10.3 On the basis of this appraisal, no archaeological mitigation is thought necessary for this development if it were to gain planning permission.

11. Reporting

11.1 Copies of this report will be provided to the client and the Regional Historic Environment Record.

12. References

12.1 Map sources

Ordnance Survey, 1809, 2" to 1 mile Original Surveyors drawing, Tenby Sheet

Ordnance Survey, 1890, 1:2500, 1st edition

Ordnance Survey, 1907, 1:2500 2nd edition

Egremont parish tithe map, 1845, and accompanying schedule 1844

12.2 Web-based materials

English Heritage, 2011, *The Setting of Heritage Assets*

RCAHMW, Historic Wales Portal

12.3 Published sources

Cadw, 2011, *Conservation Principles for the sustainable management of the historic environment of Wales*,

Cadw & CCW, 2007, *Guide to the Good Practice on using the Register of Landscapes of Historic Interest in Wales in the planning and development process*.

Welsh Office, 1996, *Planning and the Historic Environment: Archaeology* Welsh Office Circular 60/96

12.4 Unpublished sources

Dyfed Archaeological Trust, Historic Environment Record

DAT HM, Undated, *Generic Brief for the preparation of an historic environment appraisal*

Trysor, 2013, *Specification for an Historic Environment Appraisal at Gellyolau, Clunderwen, Pembrokeshire*

Jenny Hall & Paul Sambrook
Trysor,
August 2013

Appendix A: Gellyolau Impacts

ID number: 1
Is there a Direct Impact: No
Is there an Indirect Impact: No
Overall Impact: None

The exact findspot location of this bronze axe head is not known and the find has long been removed and lost. The proposed turbine would have no impact.

=====

ID number: 2
Is there a Direct Impact: No
Is there an Indirect Impact: No
Overall Impact: None

This site appears to have been destroyed by the 1960s when the Ordnance Survey failed to find any trace of it.

=====

ID number: 3
Is there a Direct Impact: No
Is there an Indirect Impact: No
Overall Impact: None

This site appears to have been destroyed by the 1960s when the Ordnance Survey only found "surface irregularities".

=====

ID number: 4
Is there a Direct Impact: No
Is there an Indirect Impact: Yes
Overall Impact: Very low

Possible intervisibility
 It is possible that the top of the turbine may just be visible from this scheduled site, 1,1km to the south. However, the aspect of the monument is to the northwest and the development would have no impact on its setting.

=====

ID number: 5
Is there a Direct Impact: No
Is there an Indirect Impact: No
Overall Impact: None

Not intervisible with the proposed turbine site.

=====

ID number: 6
Is there a Direct Impact: No
Is there an Indirect Impact: No
Overall Impact: None

The stone is now kept at Llandysilio parish church.

=====

ID number: 7
Is there a Direct Impact: No
Is there an Indirect Impact: Yes Possible intervisibility
Overall Impact: Very low
 It is possible that the turbine blades might be visible to the south-southwest, but at a distance of 1.7km away and with no impact on the setting of this monument. The enclosure's aspect faces northwards and away from the proposed turbine.

=====

ID number: 8
Is there a Direct Impact: No
Is there an Indirect Impact: Yes Intervisibility
Overall Impact: Very low
 This site has been fully excavated. It is likely that the top of the proposed turbine would be visible from here at a range of 1.7lm, but with no impact on the setting of the monument.

=====

ID number: 9
Is there a Direct Impact: No
Is there an Indirect Impact: Yes Intervisibility
Overall Impact: Very low
 It is likely that the upper part of the turbine may be visible from this site, but at a distance of 1.6km. The development would not affect the setting of the monument.

=====

ID number: 10
Is there a Direct Impact: No
Is there an Indirect Impact: No
Overall Impact: None
 This site is not intervisible with that of the proposed turbine.

=====

ID number: 11
Is there a Direct Impact: No
Is there an Indirect Impact: Yes Intervisibility
Overall Impact: Very low
 It is possible that the turbine blades might be visible to the south-southwest, but at a distance of 1.7km and with no impact on the setting of this monument. The enclosure's aspect faces northwards and away from the proposed turbine.

=====

ID number: 12
Is there a Direct Impact: No
Is there an Indirect Impact: No
Overall Impact: None
 No archaeological features are associated with this place name.

=====

ID number: 13

Is there a Direct Impact: No

Is there an Indirect Impact: No

Overall Impact: None

There is no archaeological feature associated with this unexplained placename.

=====

ID number: 14

Is there a Direct Impact: No

Is there an Indirect Impact: No

Overall Impact: None

Not intervisible with the proposed turbine site.

=====

ID number: 15

Is there a Direct Impact: No

Is there an Indirect Impact: No

Overall Impact: None

There is no confirmed archaeological feature at this location, only a reference to a possible building based on aerial photographic evidence.

=====

ID number: 16

Is there a Direct Impact: No

Is there an Indirect Impact: No

Overall Impact: None

There are no archaeological features associated with this placename record.

=====

ID number: 17

Is there a Direct Impact: No

Is there an Indirect Impact: Yes

Overall Impact: Very low

Intervisibility

This site is likely to be intervisible with the proposed turbine, but at a distance of almost 2km. The turbine would have no impact on the monument setting.

=====

ID number: 18

Is there a Direct Impact: No

Is there an Indirect Impact: Yes

Overall Impact: Low

Intervisibility

This site is c.300 metres southeast of the proposed turbine. The sites are separated by a minor stream valley and woodland and therefore there is no impact on the enclosure, other than a low, visual impact. No surface traces of the enclosure remain.

=====

ID number: 19
Is there a Direct Impact: No
Is there an Indirect Impact: Yes Intervisibility
Overall Impact: Low
 DAT have cast some doubt on this being a prehistoric enclosure and no ground evidence survives. The site would be intervisible with the proposed turbine at a range of 370 metres, but there would be no impact on the setting of this possible site.

=====

ID number: 20
Is there a Direct Impact: No
Is there an Indirect Impact: No
Overall Impact: None
 No confirmed archaeological feature exists at this site.

=====

ID number: 21
Is there a Direct Impact: No
Is there an Indirect Impact: Yes Intervisibility
Overall Impact: Very low
 It is likely that the upper part of the turbine may be visible from this site, but at a distance of 1.7km. The development would not affect the setting of the monument.

=====

ID number: 22
Is there a Direct Impact: No
Is there an Indirect Impact: Yes Intervisible at distance
Overall Impact: Very low
 This possible enclosure lies over 1.km to the northwest of the proposed turbine. The two would be intervisible but at a range that lessens the visual impact considerably. There would be no effect on the setting of the enclosure.

=====

ID number: 23
Is there a Direct Impact: No
Is there an Indirect Impact: Yes Possible intervisibility
Overall Impact: Very low
 The top of the turbine may be visible from this site at a distance of 780 metres to the northwest, although this is not certain as hedgerows may block the view in that direction.

ID number: 24
Is there a Direct Impact: No
Is there an Indirect Impact: Yes Intervisibility
Overall Impact: Low
 This cropmark feature is of unknown purpose. The view to the proposed turbine site, 570m to the northwest, is to a great extent blocked by mature trees, although partial intervisibility is likely, but with no impact on the setting of the feature.

=====

ID number: 25
Is there a Direct Impact: No
Is there an Indirect Impact: No
Overall Impact: None
 The view eastwards towards the proposed turbine from this site is blocked by an adjacent woodland plantation which means that the two locations are unlikely to be intervisible.

=====

ID number: 26
Is there a Direct Impact: No
Is there an Indirect Impact: No
Overall Impact: None
 The present house has an aspect facing the east, not towards the proposed turbine site to the southeast, in which direction mature trees block the view. The development would have no affect on the setting of Longridge.

=====

ID number: 27
Is there a Direct Impact: No
Is there an Indirect Impact: No
Overall Impact: None
 There are no archaeological features associated with this placename.

=====

ID number: 28
Is there a Direct Impact: No
Is there an Indirect Impact: No
Overall Impact: None
 Not thought to be intervisible with the proposed turbine.

=====

ID number: 29
Is there a Direct Impact: No
Is there an Indirect Impact: No
Overall Impact: None

Not intervisible with the proposed turbine site due to the presence of mature deciduous trees to the east of the bridge blocking the view.

=====

ID number: 30
Is there a Direct Impact: No
Is there an Indirect Impact: No
Overall Impact: None

The chapel would not be intervisible with the proposed turbine site.

=====

ID number: 31
Is there a Direct Impact: No
Is there an Indirect Impact: No
Overall Impact: None

The quarry lies in a wooded area and the view towards the proposed turbine site is blocked by trees.

=====

ID number: 32
Is there a Direct Impact: No
Is there an Indirect Impact: No
Overall Impact: None

This site will not be intervisible with the proposed turbine.

=====

ID number: 33
Is there a Direct Impact: No
Is there an Indirect Impact: No
Overall Impact: None

This site will not be intervisible with the proposed turbine.

=====

ID number: 34
Is there a Direct Impact: No
Is there an Indirect Impact: No
Overall Impact: None

This old quarry is hidden in woodland and not intervisible with the proposed turbine site.

=====

ID number: 35
Is there a Direct Impact: No
Is there an Indirect Impact: No This site is not intervisible with the proposed turbine site, 1.6km to the south.

Overall Impact: None

=====

ID number: 36
Is there a Direct Impact: No
Is there an Indirect Impact: No
Overall Impact: None Not intervisible with the proposed turbine site.

=====

ID number: 37
Is there a Direct Impact: No
Is there an Indirect Impact: No
Overall Impact: None There is no archaeological feature associated with this placename.

=====

ID number: 38
Is there a Direct Impact: No
Is there an Indirect Impact: No
Overall Impact: None Not intervisible with the proposed turbine site as the cottage site is hidden in a deciduous woodland.

=====

ID number: 39
Is there a Direct Impact: No
Is there an Indirect Impact: No
Overall Impact: None This post-medieval cottage was demolished in the 20th century and the land incorporated into a pasture field.

=====

ID number: 40
Is there a Direct Impact: No
Is there an Indirect Impact: No
Overall Impact: None The view from the old quarry towards the proposed turbine site is interrupted by a hedgerow and railway embankment, which probably block any view. The turbine would have no effect on the setting of this site.

=====

ID number: 41
Is there a Direct Impact: No
Is there an Indirect Impact: No
Overall Impact: None

The cottage was demolished and its garden banks levelled during the 20th century. The land is now farmed.

=====

ID number: 42
Is there a Direct Impact: No
Is there an Indirect Impact: No
Overall Impact: None

This cottage was abandoned during the 20th century and its site is now obscured by mature trees, which would block the view towards the proposed wind turbine.

=====

ID number: 43
Is there a Direct Impact: No
Is there an Indirect Impact: No
Overall Impact: None

This disused gravel pit is hidden in woodland and not intervisible with the proposed turbine site.

=====

ID number: 44
Is there a Direct Impact: No
Is there an Indirect Impact: No
Overall Impact: None

This cottage has long fallen into ruin and mature trees now grow on its site. The view towards to proposed turbine site is interrupted by trees. The development would have no affect on the setting of this site.

=====

ID number: 45
Is there a Direct Impact: No
Is there an Indirect Impact: No
Overall Impact: None

This cottage was removed during the 20th century and the site ploughed out and incorporated into a pasture field. No trace survives in the field.

=====

ID number: 46
Is there a Direct Impact: No
Is there an Indirect Impact: No
Overall Impact: None

This now lost cottage site is not inervisible with the proposed turbine site.

=====

ID number: 47
Is there a Direct Impact: No
Is there an Indirect Impact: No
Overall Impact: None

The woollen mill building has been removed and the site is not intervisible with the proposed turbine site.

=====

ID number: 48
Is there a Direct Impact: No
Is there an Indirect Impact: No
Overall Impact: None

This cottage has been lost and its site is now under mature woodland. Trees would block any view towards the proposed turbine site, 1.7km to the west.

=====

ID number: 49
Is there a Direct Impact: No
Is there an Indirect Impact: No
Overall Impact: None

The cottage has fallen into ruin and its site is overgrown with deciduous trees, blocking any views to the east and the proposed turbine site.

=====

ID number: 50
Is there a Direct Impact: No
Is there an Indirect Impact: No
Overall Impact: None

This church no longer exists and its site has been cleared.

=====

ID number: 51
Is there a Direct Impact: No
Is there an Indirect Impact: No
Overall Impact: None

This cottage no longer exists and the land where it stood has been incorporated into a pasture field.

=====

ID number: 52
Is there a Direct Impact: No
Is there an Indirect Impact: No
Overall Impact: None

This cottage no longer exists and the view northeastwards towards the proposed turbine site is interrupted by an adjacent forestry plantation that is likely to block the view.

ID number: 53
Is there a Direct Impact: No
Is there an Indirect Impact: No
Overall Impact: None This site would not be intervisible with the proposed turbine.

=====

ID number: 54
Is there a Direct Impact: No
Is there an Indirect Impact: No
Overall Impact: None This site would not be intervisible with the proposed turbine.

=====

ID number: 55
Is there a Direct Impact: No
Is there an Indirect Impact: No
Overall Impact: None This building was demolished in the 20th century.

=====

ID number: 56
Is there a Direct Impact: No
Is there an Indirect Impact: No
Overall Impact: None This section of Roman road would not be intervisible with the proposed turbine.

=====

ID number: 57
Is there a Direct Impact: No
Is there an Indirect Impact: No
Overall Impact: None This section of Roman road would not be intervisible with the proposed turbine.

=====

ID number: 58
Is there a Direct Impact: No
Is there an Indirect Impact: No
Overall Impact: None This section of Roman road would not be intervisible with the proposed turbine.

=====

ID number:	59	
Is there a Direct Impact:	No	
Is there an Indirect Impact:	Yes	Intervisibility
Overall Impact:	Low	It is likely that the proposed turbine, 700m away, will be intervisible with the farmstead, although some intervening trees will partly block the view. The farmhouse faces southwest, the turbine would be to the west-northwest.
=====		
ID number:	60	
Is there a Direct Impact:	No	
Is there an Indirect Impact:	Yes	Intervisibility
Overall Impact:	Low	The precise location of the meeting house is not recorded, but the farmstead would be intervisible with the proposed turbine at 700m distance. The development would not affect any setting related to the meeting house.
=====		
ID number:	61	
Is there a Direct Impact:	No	
Is there an Indirect Impact:	No	
Overall Impact:	None	The location of the Internment Camp site is not accurately recorded. It has been described as being in Gelli, but its exact location is not recorded. No known evidence of the camp survives.
=====		
ID number:	62	
Is there a Direct Impact:	No	
Is there an Indirect Impact:	No	
Overall Impact:	None	This Roman quarry would not be intervisible with the proposed turbine.
=====		
ID number:	63	
Is there a Direct Impact:	No	
Is there an Indirect Impact:	No	
Overall Impact:	None	This section of Roman road would not be intervisible with the proposed turbine.
=====		
ID number:	64	
Is there a Direct Impact:	No	
Is there an Indirect Impact:	No	
Overall Impact:	None	It seems unlikely that the proposed turbine would be visible from this section of Roman road due to intervening hedgerows and the nature of the landscape.

=====

ID number: 65

Is there a Direct Impact: No

Is there an Indirect Impact: No

Overall Impact: None

The farmhouse looks to the southeast. It seems unlikely that the proposed turbine, 1.8km to the east-northeast, would be visible from the farmyard.

=====

ID number: 66

Is there a Direct Impact: No

Is there an Indirect Impact: Yes

Overall Impact: Very low

Possible intervisibility

This cropmark site is about 1km to the north of the proposed turbine. It is on a south-facing slope, but a line of trees block the view towards the turbine. The top of the turbine could be visible but would not affect the monument's setting.

=====

ID number: 67

Is there a Direct Impact: No

Is there an Indirect Impact: No

Overall Impact: None

It seems unlikely that the proposed turbine would be visible from this site, which is on a west-facing slope, with high ground to the east, between it and the turbine site. The development would not affect its setting.

=====

ID number: 68

Is there a Direct Impact: No

Is there an Indirect Impact: No

Overall Impact: None

It seems unlikely that the proposed turbine would be visible from this site, which is on a west-facing slope, with high ground to the east, between it and the turbine site. The development would not affect its setting.

=====

ID number: 69

Is there a Direct Impact: No

Is there an Indirect Impact: No

Overall Impact: None

Not intervisible with the proposed turbine site.

=====

ID number: 70
Is there a Direct Impact: No
Is there an Indirect Impact: No
Overall Impact: None

Its is not thought that this chapel would be intervisible with the proposed turbine, which is 1.3km to the north-northeast, with some higher ground intervening.

=====

ID number: 71
Is there a Direct Impact: No
Is there an Indirect Impact: Yes
Overall Impact: Very low

Intervisibility
 It is possible that the proposed turbine would be visible from the bridge, 1km to the southeast, although it would have no impact on its setting.

=====

ID number: 72
Is there a Direct Impact: No
Is there an Indirect Impact: No
Overall Impact: None

Not intervisible with the proposed turbine site.

=====

ID number: 73
Is there a Direct Impact: No
Is there an Indirect Impact: No
Overall Impact: None

The shaft is in woodland and would not be intervisible with the proposed turbine.

=====

ID number: 74
Is there a Direct Impact: Yes
Is there an Indirect Impact: Yes
Overall Impact: Low

The existing gateway will be used for access at the western end of this field boundary, but it is likely to need widening, removing a small section of the boundary.
 The turbine will be close to the field boundary and intervisible
 A short section of the boundary to one side of an existing gateway will need to be removed for access

=====

ID number: 75
Is there a Direct Impact: No
Is there an Indirect Impact: Yes
Overall Impact: Low

There will be no direct impact on the layout of the farmstead
 There will be an indirect visual impact on the farmstead, but it is in keeping with the farm business. The farmhouse and buildings are lower down than the turbine location and
 The turbine will become part of the farmstead, and will not disrupt the current layout of the complex. The farmhouse is sheltered from the turbine by the farm buildings and the slope.

Appendix B: Written Descriptions Of Newly Recorded Archaeological Sites

ID number: 74 GELLYOLAU FIELD BOUNDARY
HER PRN: NMR NPRN: 0
NGR: SN0946219144 Grid reference taken at point along linear site
Broadclass: Agriculture and Subsistence
Period: Post Medieval
Form: Earthwork **Condition:** Intact
Site Status: **SAM number:** **LB number:** 0 **grade:**
Description: A field boundary bank between a pasture field to the north and the farm land to the south. It currently has a gateway at its western end. The bank is up to 0.80 metres high and 1.5 metres wide at base with a hedge on top. The gateway has concrete gate pillars and a metal farm gate. The field boundary is not shown on the 1845 Egremont parish tithe map and it may be that the bank was not built till after that date.
Rarity: Common
Reference:
Documentation:
Group Value: Part of the field system at Gellyolau
Evidential Value: Extant earthwork
Historical Value: None
Aesthetic Value: None
Communal Value: None
Significance: Minor Importance



The field boundary bank hidden by the hedge on top of it, looking south.

ID number: 75 GELLYOLAU FARMSTEAD
HER PRN: NMR NPRN: 0
NGR: SN0967019190 Grid reference taken at centre of site
Broadclass: Agriculture and Subsistence
Period: Post Medieval
Form: Complex **Condition:** Intact
Site Status: **SAM number:** **LB number:** 0 **grade:**
Description: The farmstead at Gellyolau has been in existence since at least the beginning of the 19th century when it is shown on the 1809 Ordnance Survey Original Surveyors drawing. The farmhouse lies to the east of the farm buildings which in 1890 consisted of two buildings on the west and north of a farmyard. Other farm buildings have been built to the west and north of these original buildings.
Rarity: Common
Reference:
Documentation:
Group Value: A farmstead , aprt of the local landscape
Evidential Value: Extant complex, shown on historical mapping
Historical Value: None
Aesthetic Value: None
Communal Value: None
Significance: Locally Important

Appendix C:

Site Appraisals Within Study Area

ID number: 1 LLANDISSILIO WEST FINDSPOT
HER PRN: 923 **NMR NPRN:**
NGR: SN1020 Unknown
Period: Bronze Age **Broadclass:** OBJECT
Form: Documents **Condition:** Moved
Site Status: **SAM number:** **LB number:** **grade:**
Rarity: Not common
Reference: Regional HER
Documentation:
Group Value: None
Evidential Value: Documentary
Historical Value: Mentioned in historic sources
Aesthetic Value: None
Communal Value: None
Significance: Unknown

ID number: 2 LLANDRE BRIDGE BURNT MOUND
HER PRN: 1404 **NMR NPRN:**
NGR: SN08662080 Unknown
Period: Bronze Age **Broadclass:** DOMESTIC
Form: Earthwork **Condition:** Destroyed
Site Status: **SAM number:** **LB number:** **grade:**
Rarity: Not common
Reference: Regional HER
Documentation:
Group Value: A second burnt mound is recorded nearby to the south
Evidential Value: Documentary only
Historical Value: One of the burnt mounds recorded by TC Cantrill in 1911
Aesthetic Value: None
Communal Value: None
Significance: Locally Important

ID number: 3 LLANDRE BRIDGE BURNT MOUND
HER PRN: 1405 **NMR NPRN:**
NGR: SN08572056 Grid reference taken at centre of site
Period: Bronze Age **Broadclass:** DOMESTIC
Form: Earthwork **Condition:** Near Destroyed
Site Status: **SAM number:** **LB number:** **grade:**
Rarity: Not common
Reference: Regional HER
Documentation:
Group Value: A second burnt mound is recorded nearby to the north
Evidential Value: Documentary only
Historical Value: One of the burnt mounds recorded by TC Cantrill in 1911
Aesthetic Value: None
Communal Value: None
Significance: Locally Important

ID number: 4 LLANDRE GAER;GAER RINGWORK?;HILLFO
Y;EGREMONT RT?
HER PRN: 1413 **NMR NPRN:** 304485
NGR: SN09462029 Grid reference taken at centre of site
Period: Iron Age?;Medieval? **Broadclass:** DEFENCE
Form: Earthwork **Condition:** Near Destroyed
Site Status: scheduled ancient **SAM number:** CM089 **LB number:** **grade:**
monument
Rarity: Not common
Reference: Regional HER
Documentation:
Group Value: Associated with the nearby historic settlement and church of Llandre Egremont
Evidential Value: Earthworks present in field
Historical Value: Mentioned in published works
Aesthetic Value: None
Communal Value: None
Significance: Nationally Important

ID number: 5 EGREMONT PARISH CHURCH
CHURCH;ST MICHAEL'S

HER PRN: 1414 **NMR NPRN:** 310025

NGR: SN09382038 Grid reference taken at centre of site

Period: Post Medieval;Medieval **Broadclass:** RELIGIOUS RITUAL AND FUNERAR'

Form: Building **Condition:** Near Destroyed

Site Status: **SAM number:** **LB number:** **grade:**

Rarity: Not common

Reference:

Documentation:

Group Value: Associated with the nearby historic farmstead of Llandre and he earthwork castle

Evidential Value: Ruined building

Historical Value: Mentioned in historic sources

Aesthetic Value: None

Communal Value: Former place of worship with a burial ground

Significance: Regionally Important

ID number: 6 EGREMONT PARISH INSCRIBED STONE
CHURCH;CARANTACUS
STONE;LLANDYSILIO PARISH
CHURCH

HER PRN: 1415 **NMR NPRN:**

NGR: SN09382038 Grid reference taken at centre of site

Period: Early Medieval **Broadclass:** RELIGIOUS RITUAL AND FUNERAR'

Form: Other Structure **Condition:** Moved

Site Status: scheduled ancient **SAM number:** **LB number:** **grade:**
monument

Rarity: Not common

Reference: Regional HER

Documentation:

Group Value: None

Evidential Value: Documentary; Stone now moved

Historical Value: Mentioned in historic sources

Aesthetic Value: None

Communal Value: None

Significance: Nationally Important

ID number: 7 **PENQUARRY RING** **DEFENDED ENCLOSURE**

HER PRN: 1416 **NMR NPRN:** 309503

NGR: SN09982080 Grid reference taken at centre of site

Period: Prehistoric?;Iron Age? **Broadclass:** DEFENCE

Form: Earthwork **Condition:** Damaged

Site Status: **SAM number:** **LB number:** **grade:**

Rarity: Not rare in district

Reference: Regional HER

Documentation:

Group Value: One of a series of Iron Age or Romano-British enclosures in the district

Evidential Value: Cropmark site

Historical Value: None

Aesthetic Value: None

Communal Value: None

Significance: Regionally Important

ID number: 8 **WOODSIDE;PARC Y COED** **DEFENDED ENCLOSURE**

HER PRN: 3570 **NMR NPRN:** 304414

NGR: SN07771896 Grid reference taken at centre of site

Period: Iron Age **Broadclass:** DOMESTIC;DEFENCE

Form: Earthwork;Buried Feature **Condition:** Destroyed

Site Status: descheduled ancient monument **SAM number:** **LB number:** **grade:**

Rarity: Not rare in district

Reference: Regional HER

Documentation:

Group Value: One of a series of Iron Age or Romano-British enclosures in the district

Evidential Value: Excavated site

Historical Value: Excavated and reported in the 1980s

Aesthetic Value: None

Communal Value: None

Significance: Regionally Important

ID number: 9 GELLI CAMP DEFENDED ENCLOSURE

HER PRN: 3572 **NMR NPRN:** 304413

NGR: SN07931972 Grid reference taken at centre of site

Period: Iron Age **Broadclass:** DOMESTIC;DEFENCE

Form: Earthwork **Condition:** Damaged

Site Status: scheduled ancient monument **SAM number:** PE184 **LB number:** **grade:**

Rarity: Not rare in district

Reference: Regional HER

Documentation:

Group Value: One of a series of Iron Age or Romano-British enclosures in the district

Evidential Value: Earthwork site

Historical Value: Mentioned in published sources

Aesthetic Value: None

Communal Value: None

Significance: Nationally Important

ID number: 10 DRIM WOOD BURNT MOUND

HER PRN: 3574 **NMR NPRN:**

NGR: SN07561922

Period: Prehistoric **Broadclass:** Domestic

Form: Earthwork **Condition:** Damaged

Site Status: **SAM number:** **LB number:** **grade:**

Rarity: Not common

Reference: Regional HER

Documentation:

Group Value: None

Evidential Value: Documentary

Historical Value: Mentioned in historic sources (TC Cantrill, 1911)

Aesthetic Value: None

Communal Value: None

Significance: Regionally Important

ID number: 11 DAN-Y-COED DEFENDED ENCLOSURE

HER PRN: 3575 **NMR NPRN:** 309509

NGR: SN07741884 Grid reference taken at centre of site

Period: Iron Age **Broadclass:** DOMESTIC;DEFENCE

Form: Earthwork;buried Feature **Condition:** Destroyed

Site Status: descheduled ancient monument **SAM number:** **LB number:** **grade:**

Rarity: Not rare in district

Reference:

Documentation:

Group Value: One of a series of Iron Age or Romano-British enclosures in the district

Evidential Value: Excavated site

Historical Value: Excavated and reported in the 1980s

Aesthetic Value: None

Communal Value: None

Significance: Regionally Important

ID number: 12 SARNAU ROAD?

HER PRN: 4441 **NMR NPRN:**

NGR: SN08901990 Unknown

Period: Unknown **Broadclass:** Transport

Form: Place-name **Condition:** Unknown

Site Status: **SAM number:** **LB number:** **grade:**

Rarity: Not rare

Reference: Regional HER

Documentation:

Group Value: None

Evidential Value: Place name only

Historical Value: None

Aesthetic Value: None

Communal Value: None

Significance: Unknown

ID number: 13 CASTELL CONIN UNKNOWN

HER PRN: 4915 **NMR NPRN:**

NGR: SN10461942 Unknown

Period: Unknown **Broadclass:** UNASSIGNED

Form: Place-name **Condition:**

Site Status: **SAM number:** **LB number:** **grade:**

Rarity: Unknown

Reference: Regional HER

Documentation:

Group Value: None

Evidential Value: Place name only

Historical Value: None

Aesthetic Value: None

Communal Value: None

Significance: Unknown

ID number: 14 LLANDRE FARM DWELLING

HOUSE;PLACE-Y-LANDRE;LANDRE

HER PRN: 6671 **NMR NPRN:** 17507

NGR: SN09352033 Grid reference taken at centre of site

Period: Post Medieval **Broadclass:** DOMESTIC

Form: Building **Condition:** Intact

Site Status: Listed Building **SAM number:** **LB number:** 9398 **grade:** II

Rarity: Common

Reference: Regional HER

Documentation:

Group Value: Part of a historic farmstead complex

Evidential Value: Standing building, in use

Historical Value: Mentioned in historic sources

Aesthetic Value: None

Communal Value: None

Significance: Nationally Important

ID number: 15 WOODSIDE BUILDING
HER PRN: 7620 **NMR NPRN:**
NGR: SN07671900 Grid reference taken at centre of site
Period: Unknown **Broadclass:** Domestic;Agriculture and Subsistence
Form: Earthwork **Condition:** Damaged
Site Status: **SAM number:** **LB number:** **grade:**
Rarity: Unknown
Reference: Regional HER
Documentation:
Group Value: None
Evidential Value: Documentary
Historical Value: None
Aesthetic Value: None
Communal Value: None
Significance: Unknown

ID number: 16 PARC Y LLAN UNKNOWN
HER PRN: 7984 **NMR NPRN:**
NGR: SN094180 Grid reference taken at centre of site
Period: Unknown **Broadclass:** UNASSIGNED
Form: Place-name **Condition:**
Site Status: **SAM number:** **LB number:** **grade:**
Rarity: Unknown
Reference: Regional HER
Documentation:
Group Value: None
Evidential Value: Place name only
Historical Value: None
Aesthetic Value: None
Communal Value: None
Significance: Unknown

ID number: 17 BODRINGALLT DEFENDED ENCLOSURE

HER PRN: 8982 **NMR NPRN:**

NGR: SN076193 Grid reference taken at centre of site

Period: Iron Age **Broadclass:** Domestic; Defence

Form: Cropmark;buried Feature **Condition:** Near Destroyed

Site Status: **SAM number:** **LB number:** **grade:**

Rarity: Not rare in district

Reference: Regional HER

Documentation:

Group Value: One of a series of Iron Age or Romano-British enclosures in the district

Evidential Value: Cropmark site seen on aerial photographs

Historical Value: Mentioned in published sources

Aesthetic Value: None

Communal Value: None

Significance: Regionally Important

ID number: 18 CAEROLAU II DEFENDED ENCLOSURE

HER PRN: 9643 **NMR NPRN:**

NGR: SN09891897 Grid reference too far to the northeast

Period: Prehistoric?;Iron Age? **Broadclass:** Domestic; Defence

Form: Earthwork **Condition:** Damaged

Site Status: **SAM number:** **LB number:** **grade:**

Rarity: Not rare in district

Reference: Regional HER

Documentation:

Group Value: One of a series of Iron Age or Romano-British enclosures in the district

Evidential Value: Cropmark site seen on aerial photographs; field name Gare and Gare Uchaf, Park Gaer

Historical Value: Mentioned in published sources

Aesthetic Value: None

Communal Value: None

Significance: Regionally Important

ID number: 19 PEN-LAN DEFENDED
ENCLOSURE?

HER PRN: 9644 **NMR NPRN:**

NGR: SN09131918 Grid reference taken at centre of site

Period: Prehistoric?;Iron Age? **Broadclass:** Domestic?;Defence?

Form: Cropmark **Condition:** Near destroyed

Site Status: **SAM number:** **LB number:** **grade:**

Rarity: Not rare in district

Reference: Regional HER

Documentation:

Group Value: Possible one of a series of Iron Age or Romano-British enclosures in the district

Evidential Value: Cropmark evidence on aerial photographs

Historical Value: None

Aesthetic Value: None

Communal Value: None

Significance: Unknown

ID number: 20 PEN Y FEIDR CROPMARK

HER PRN: 10221 **NMR NPRN:**

NGR: SN106204 Grid reference taken at centre of site

Period: Unknown **Broadclass:** UNASSIGNED,MONUMENT<BY FOR

Form: Cropmark **Condition:** Unknown

Site Status: **SAM number:** **LB number:** **grade:**

Rarity: Unknown

Reference: Regional HER

Documentation:

Group Value: Unknown

Evidential Value: Cropmark seen an aerial photograph

Historical Value: None

Aesthetic Value: None

Communal Value: None

Significance: Unknown

ID number: 21 BRYNSYFNI ENCLOSURE DEFENDED ENCLOSURE?

HER PRN: 10639 **NMR NPRN:**

NGR: SN07831968 Grid reference taken at centre of site

Period: Iron Age **Broadclass:** DOMESTIC;DEFENCE

Form: Earthwork **Condition:** Damaged

Site Status: **SAM number:** **LB number:** **grade:**

Rarity: Not rare in district

Reference: Regional HER

Documentation:

Group Value: Possibly one of a series of Iron Age or Romano-British enclosures in the wider area

Evidential Value: Slight earthworks

Historical Value: None

Aesthetic Value: None

Communal Value: None

Significance: Unknown

ID number: 22 LONGRIDGE DEFENDED ENCLOSURE?

HER PRN: 10640 **NMR NPRN:**

NGR: SN0808220469 Grid reference taken at centre of site

Period: Unknown **Broadclass:** UNASSIGNED

Form: Earthwork **Condition:** Near Destroyed

Site Status: **SAM number:** **LB number:** **grade:**

Rarity: Not rare in district

Reference: Regional HER

Documentation:

Group Value: Possibly one of a series of Iron Age or Romano-British enclosures in the wider area

Evidential Value: Cropmark seen on aerial photographs

Historical Value: None

Aesthetic Value: None

Communal Value: None

Significance: Regionally Important

ID number: 23 BRYNCELYN DEFENDED ENCLOSURE?

HER PRN: 11149 **NMR NPRN:**

NGR: SN10161876 Grid reference taken at centre of site

Period: Unknown;Iron Age? **Broadclass:** MONUMENT <BY FORM>,DEFENCE

Form: Cropmark **Condition:** Not Known

Site Status: **SAM number:** **LB number:** **grade:**

Rarity: Not rare in district

Reference: Regional HER

Documentation:

Group Value: Possibly one of a series of Iron Age or Romano-British enclosures in the wider area

Evidential Value: Cropmark seen on aerial photographs

Historical Value: None

Aesthetic Value: None

Communal Value: None

Significance: Regionally Important

ID number: 24 CAEROLAU I DEFENDED ENCLOSURE?

HER PRN: 11380 **NMR NPRN:** 405222

NGR: SN09901877 Grid reference taken at centre of site

Period: Unknown;Prehistoric?;Iron Age **Broadclass:** UNASSIGNED,MONUMENT<BY FORM>

Form: Earthwork **Condition:** Not Known

Site Status: **SAM number:** **LB number:** **grade:**

Rarity: Not rare in district

Reference: Regional HER

Documentation:

Group Value: Possibly one of a series of Iron Age or Romano-British enclosures in the wider area

Evidential Value: Cropmark seen on aerial photographs

Historical Value: None

Aesthetic Value: None

Communal Value: None

Significance: Regionally Important

ID number: 25 DAN-Y-COED II DEFENDED ENCLOSURE?

HER PRN: 11774 **NMR NPRN:**

NGR: SN07781872 Grid reference taken at centre of site

Period: Iron Age? **Broadclass:** MONUMENT <BY FORM>;DEFENCE,

Form: Cropmark **Condition:** Near destroyed

Site Status: **SAM number:** **LB number:** **grade:**

Rarity: Not rare in district

Reference: Regional HER

Documentation:

Group Value: Possibly one of a series of Iron Age or Romano-British enclosures in the wider area

Evidential Value: Slight earthworks

Historical Value: Mentioned in unpublished archaeological field reports

Aesthetic Value: None

Communal Value: None

Significance: Unknown

ID number: 26 LLANGERUGGE;LONGRIDGE MANOR HOUSE;GRANGE

HER PRN: 12567 **NMR NPRN:** 22288

NGR: SN084202 Grid reference taken at centre of site

Period: Medieval **Broadclass:** RELIGIOUS RITUAL AND FUNERAR'

Form: Documents **Condition:** Various

Site Status: **SAM number:** **LB number:** **grade:**

Rarity: Not rare

Reference: Regional HER

Documentation:

Group Value: Longridge has a home farm and a surrounding estate landscape

Evidential Value: Post medieval house and farm on site

Historical Value: Mentioned in historic sources and publication

Aesthetic Value: None

Communal Value: None

Significance: Locally Important

ID number: 27 HENDRE FACH HENDRE?
HER PRN: 15162 **NMR NPRN:**
NGR: SN10742068 Grid reference taken at centre of site
Period: Post Medieval **Broadclass:** AGRICULTURE AND SUBSISTENCE;]
Form: Place-name **Condition:** Unknown
Site Status: **SAM number:** **LB number:** **grade:**
Rarity: Not common
Reference:
Documentation:
Group Value: None
Evidential Value: Place name only
Historical Value: None
Aesthetic Value: None
Communal Value: None
Significance: Locally Important

ID number: 28 LONGRIDGE BRIDGE
HER PRN: 17085 **NMR NPRN:**
NGR: SN08551967 Grid reference taken at centre of site
Period: Post Medieval **Broadclass:** TRANSPORT;MONUMENT <BY FORM
Form: Other Structure **Condition:** Intact
Site Status: Listed Building **SAM number:** **LB number:** 82469 **grade:** II
Rarity: Common
Reference: Regional HER
Documentation:
Group Value: None
Evidential Value: Standing structure, in use
Historical Value: None
Aesthetic Value: None
Communal Value: Carries a public road across a river
Significance: Nationally Important

ID number: 29 GELLI BRIDGE

HER PRN: 17086 **NMR NPRN:**

NGR: SN08361950 Grid reference taken at centre of site

Period: Post Medieval **Broadclass:** TRANSPORT;MONUMENT <BY FORM

Form: Other Structure **Condition:** Intact

Site Status: **SAM number:** **LB number:** **grade:**

Rarity: Not rare

Reference: Regional HER

Documentation:

Group Value: None

Evidential Value: Standing structure, in use

Historical Value: None

Aesthetic Value: None

Communal Value: Carries a public road across a river

Significance: Nationally Important

ID number: 30 SILOAM BAPTIST CHAPEL CHAPEL

HER PRN: 17092 **NMR NPRN:** 11080

NGR: SN08241950 Grid reference taken at centre of site

Period: Post Medieval **Broadclass:** Religious Ritual and Funerary

Form: Building **Condition:** Intact

Site Status: **SAM number:** **LB number:** **grade:**

Rarity: Not rare

Reference: Regional HER

Documentation:

Group Value: Part of the small hamlet of Gelli

Evidential Value: Standing building, in use

Historical Value: Mentioned in historic sources

Aesthetic Value: None

Communal Value: Place of worship

Significance: Locally Important

ID number: 31 LLWYN Y COED QUARRY
HER PRN: 17093 **NMR NPRN:**
NGR: SN08901935 Grid reference taken at centre of site
Period: Post Medieval **Broadclass:** Industrial
Form: Earthwork **Condition:** Not Known
Site Status: **SAM number:** **LB number:** **grade:**
Rarity: Common
Reference: Regional HER
Documentation:
Group Value: None
Evidential Value: Disused working
Historical Value: None
Aesthetic Value: None
Communal Value: None
Significance: Locally Important

ID number: 32 RHYD Y FAENOG QUARRY
HER PRN: 17105 **NMR NPRN:**
NGR: SN09131854 Grid reference taken at centre of site
Period: Post Medieval **Broadclass:** INDUSTRIAL
Form: Earthwork **Condition:** Not Known
Site Status: **SAM number:** **LB number:** **grade:**
Rarity: Common
Reference: Regional HER
Documentation:
Group Value: None
Evidential Value: Disused working
Historical Value: None
Aesthetic Value: None
Communal Value: None
Significance: Minor Importance

ID number: 33 BETHESDA SAND PIT
HER PRN: 17106 **NMR NPRN:**
NGR: SN08931844 Grid reference taken at centre of site
Period: Post Medieval **Broadclass:** UNASSIGNED
Form: Earthwork **Condition:** Not Known
Site Status: **SAM number:** **LB number:** **grade:**
Rarity: Not rare
Reference: Regional HER
Documentation:
Group Value: None
Evidential Value: Disused working
Historical Value: None
Aesthetic Value: None
Communal Value: None
Significance: Minor Importance

ID number: 34 DRIM WOOD QUARRY
HER PRN: 17115 **NMR NPRN:**
NGR: SN07921832 Grid reference taken at centre of site
Period: Post Medieval **Broadclass:** Industrial
Form: Earthwork **Condition:** Not Known
Site Status: **SAM number:** **LB number:** **grade:**
Rarity: Common
Reference: Regional HER
Documentation:
Group Value: None
Evidential Value: Disused working
Historical Value: None
Aesthetic Value: None
Communal Value: None
Significance: Minor Importance

ID number: 35 FELIN FACH; LITTLE MILL MILL
HER PRN: 17624 **NMR NPRN:**
NGR: SN09522082 Grid reference taken at centre of site
Period: Post Medieval **Broadclass:** INDUSTRIAL
Form: Building **Condition:** Converted
Site Status: **SAM number:** **LB number:** **grade:**
Rarity: Not rare
Reference: Regional HER
Documentation:
Group Value: None
Evidential Value: Standing buildings remain in use
Historical Value: None
Aesthetic Value: None
Communal Value: None
Significance: Locally Important

ID number: 36 LLANDRE BRIDGE BRIDGE
HER PRN: 17625 **NMR NPRN:**
NGR: SN09212038 Grid reference taken at centre of site
Period: Post Medieval **Broadclass:** TRANSPORT;MONUMENT <BY FORM
Form: Other Structure **Condition:** Intact
Site Status: **SAM number:** **LB number:** **grade:**
Rarity: Common
Reference: Regional HER
Documentation:
Group Value: None
Evidential Value: Standing structure, in use
Historical Value: None
Aesthetic Value: None
Communal Value: Carries the public road over a river
Significance: Locally Important

ID number: 37 FFYNNON-LAS WELL
HER PRN: 19487 **NMR NPRN:**
NGR: SN1076619759 Grid reference taken at centre of site
Period: Post Medieval **Broadclass:** WATER SUPPLY AND DRAINAGE
Form: Place-name **Condition:** Unknown
Site Status: **SAM number:** **LB number:** **grade:**
Rarity: Common
Reference:
Documentation:
Group Value: None
Evidential Value: Place name only
Historical Value: None
Aesthetic Value: None
Communal Value: None
Significance: Minor Importance

ID number: 38 PEN-QUARRY COTTAGE
HER PRN: 23248 **NMR NPRN:**
NGR: SN10142073 Grid reference taken at centre of site
Period: Post Medieval **Broadclass:** DOMESTIC
Form: Building **Condition:** Near Destroyed
Site Status: **SAM number:** **LB number:** **grade:**
Rarity: Common
Reference: Regional HER
Documentation:
Group Value: None
Evidential Value: Historic mapping
Historical Value: None
Aesthetic Value: None
Communal Value: None
Significance: Locally Important

ID number: 39 LLWYNCELYN COTTAGE
HER PRN: 23249 **NMR NPRN:**
NGR: SN10472057 Grid reference taken at centre of site
Period: Post Medieval **Broadclass:** DOMESTIC
Form: Documents **Condition:**
Site Status: **SAM number:** **LB number:** **grade:**
Rarity: Common
Reference: Regional HER
Documentation:
Group Value: None
Evidential Value: Historic mapping
Historical Value: None
Aesthetic Value: None
Communal Value: None
Significance: Locally Important

ID number: 40 FFYNNON LAS QUARRY
HER PRN: 23250 **NMR NPRN:**
NGR: SN1104219696 Grid reference taken at centre of site
Period: Post Medieval **Broadclass:** Industrial
Form: Documents **Condition:** Damaged
Site Status: **SAM number:** **LB number:** **grade:**
Rarity: Common
Reference: Regional HER
Documentation:
Group Value: None
Evidential Value: Disused working
Historical Value: None
Aesthetic Value: None
Communal Value: None
Significance: Minor Importance

ID number: 41 TY-NEWYDD COTTAGE
HER PRN: 23302 **NMR NPRN:**
NGR: SN08382030 Grid reference taken at centre of site
Period: Post Medieval **Broadclass:** DOMESTIC
Form: Documents **Condition:** E
Site Status: **SAM number:** **LB number:** **grade:**
Rarity: Common
Reference: Regional HER
Documentation:
Group Value: None
Evidential Value: Historic maps only
Historical Value: None
Aesthetic Value: None
Communal Value: None
Significance: Locally Important

ID number: 42 PWLL-TARW COTTAGE
HER PRN: 23303 **NMR NPRN:**
NGR: SN08842019 Grid reference taken at centre of site
Period: Post Medieval **Broadclass:** DOMESTIC
Form: Documents **Condition:** U
Site Status: **SAM number:** **LB number:** **grade:**
Rarity: Common
Reference: Regional HER
Documentation:
Group Value: None
Evidential Value: Historic maps only
Historical Value: None
Aesthetic Value: None
Communal Value: None
Significance: Locally Important

ID number: 43 OLD GRAVEL PIT GRAVEL PIT
HER PRN: 23304 **NMR NPRN:**
NGR: SN0947120022 Grid reference taken at centre of site
Period: Post Medieval **Broadclass:** INDUSTRIAL;INDUSTRIAL
Form: Documents **Condition:** Unknown
Site Status: **SAM number:** **LB number:** **grade:**
Rarity: Common
Reference: Regional HER
Documentation:
Group Value: None
Evidential Value: Map evidence
Historical Value: None
Aesthetic Value: None
Communal Value: None
Significance: Minor Importance

ID number: 44 SARNAU COTTAGE
HER PRN: 23305 **NMR NPRN:**
NGR: SN08901989 Grid reference taken at centre of site
Period: Post Medieval **Broadclass:** Domestic
Form: Building **Condition:** Near Destroyed
Site Status: **SAM number:** **LB number:** **grade:**
Rarity: Common
Reference: Regional HER
Documentation:
Group Value: None
Evidential Value: Historic mapping
Historical Value: None
Aesthetic Value: None
Communal Value: None
Significance: Locally Important

ID number: 45 FFOS-Y-GELLI COTTAGE
HER PRN: 23306 **NMR NPRN:**
NGR: SN09851942 Grid reference taken at centre of site
Period: Post Medieval **Broadclass:** DOMESTIC
Form: Building **Condition:** Near Destroyed
Site Status: **SAM number:** **LB number:** **grade:**
Rarity: Common
Reference: Regional HER
Documentation:
Group Value: None
Evidential Value: Historic mapping
Historical Value: None
Aesthetic Value: None
Communal Value: None
Significance: Locally Important

ID number: 46 FOXEN COTTAGE
HER PRN: 23307 **NMR NPRN:**
NGR: SN07751950 Grid reference taken at centre of site
Period: Post Medieval **Broadclass:** DOMESTIC
Form: Documents **Condition:** Destroyed
Site Status: **SAM number:** **LB number:** **grade:**
Rarity: Common
Reference: Regional HER
Documentation:
Group Value: None
Evidential Value: Historic mapping
Historical Value: None
Aesthetic Value: None
Communal Value: None
Significance: Locally Important

ID number: 47 GELLY FACTORY WOOLLEN MILL
HER PRN: 23308 **NMR NPRN:**
NGR: SN0816719587 Grid reference taken at centre of site
Period: Post Medieval **Broadclass:** INDUSTRIAL
Form: Documents **Condition:** Destroyed
Site Status: **SAM number:** **LB number:** **grade:**
Rarity: Not common
Reference: Regional HER
Documentation:
Group Value: None
Evidential Value: Historic mapping
Historical Value: None
Aesthetic Value: None
Communal Value: None
Significance: Locally Important

ID number: 48 EITHIN-DUON-BACH FARMSTEAD?;
 COTTAGE?
HER PRN: 23399 **NMR NPRN:**
NGR: SN1126619190 Grid reference taken at centre of site
Period: Post Medieval **Broadclass:** Agriculture and Subsistence; Domestic
Form: Building **Condition:** Near Destroyed
Site Status: **SAM number:** **LB number:** **grade:**
Rarity: Common
Reference: Regional HER
Documentation:
Group Value: None
Evidential Value: Historic mapping
Historical Value: None
Aesthetic Value: None
Communal Value: None
Significance: Locally Important

ID number: 49 DAN-Y-COED COTTAGE
HER PRN: 23469 **NMR NPRN:**
NGR: SN08371903 Grid reference taken at centre of site
Period: Post Medieval **Broadclass:** DOMESTIC
Form: Documents **Condition:** Destroyed
Site Status: **SAM number:** **LB number:** **grade:**
Rarity: Common
Reference: Regional HER
Documentation:
Group Value: None
Evidential Value: Historic mapping
Historical Value: None
Aesthetic Value: None
Communal Value: None
Significance: Locally Important

ID number: 50 ST MICHAEL'S MISSION CHURCH
HER PRN: 23470 **NMR NPRN:** 11604
NGR: SN09601884 Grid reference taken at centre of site
Period: Post Medieval **Broadclass:** Religious Ritual and Funerary
Form: Documents **Condition:** Destroyed
Site Status: **SAM number:** **LB number:** **grade:**
Rarity: Not rare
Reference: Regional HER
Documentation:
Group Value: None
Evidential Value: Documents
Historical Value: None
Aesthetic Value: None
Communal Value: Former place of worship
Significance: Locally Important

ID number: 51 BRYN-BANC COTTAGE
HER PRN: 23471 **NMR NPRN:**
NGR: SN09781880 Grid reference taken at centre of site
Period: Post Medieval **Broadclass:** DOMESTIC
Form: Building **Condition:** Near Destroyed
Site Status: **SAM number:** **LB number:** **grade:**
Rarity: Common
Reference: Regional HER
Documentation:
Group Value: None
Evidential Value: Historic mapping
Historical Value: None
Aesthetic Value: None
Communal Value: None
Significance: Locally Important

ID number: 52 WOODSIDE COTTAGE
HER PRN: 23472 **NMR NPRN:**
NGR: SN0774018672 Grid reference taken at centre of site
Period: Post Medieval **Broadclass:** DOMESTIC
Form: Documents **Condition:** Destroyed
Site Status: **SAM number:** **LB number:** **grade:**
Rarity: Common
Reference: Regional HER
Documentation:
Group Value: None
Evidential Value: Historic mapping
Historical Value: None
Aesthetic Value: None
Communal Value: None
Significance: Locally Important

ID number: 53 RHYD Y FAENOG COTTAGE
HER PRN: 23473 **NMR NPRN:**
NGR: SN09141850 Grid reference taken at centre of site
Period: Post Medieval **Broadclass:** DOMESTIC
Form: Documents **Condition:** Destroyed
Site Status: **SAM number:** **LB number:** **grade:**
Rarity: Common
Reference: Regional HER
Documentation:
Group Value: None
Evidential Value: Historic mapping
Historical Value: None
Aesthetic Value: None
Communal Value: None
Significance: Locally Important

ID number: 54 RHOS-GOCH COTTAGE
HER PRN: 23474 **NMR NPRN:**
NGR: SN0915718379 Grid reference taken at centre of site
Period: Post Medieval **Broadclass:** DOMESTIC
Form: Documents **Condition:** Destroyed
Site Status: **SAM number:** **LB number:** **grade:**
Rarity: Common
Reference:
Documentation:
Group Value: None
Evidential Value: Historic mapping
Historical Value: None
Aesthetic Value: None
Communal Value: None
Significance: Locally Important

ID number: 55 BETHESDA BLACKSMITHS
WORKSHOP

HER PRN: 23476 **NMR NPRN:**

NGR: SN09231792 Grid reference taken at centre of site

Period: Post Medieval **Broadclass:** INDUSTRIAL

Form: Documents **Condition:** Destroyed

Site Status: **SAM number:** **LB number:** **grade:**

Rarity: Not rare

Reference: Regional HER

Documentation:

Group Value: Part of historic village

Evidential Value: Historic mapping

Historical Value: None

Aesthetic Value: None

Communal Value: None

Significance: Locally Important

ID number: 56 TRE-WYNT ROAD

HER PRN: 28101 **NMR NPRN:**

NGR: SN08081853 Grid reference taken at point along linear site

Period: Roman **Broadclass:** TRANSPORT

Form: Topography **Condition:** Damaged

Site Status: **SAM number:** **LB number:** **grade:**

Rarity: Not common

Reference: Regional HER

Documentation:

Group Value: Section of the Roman road into Pembrokeshire

Evidential Value: Visible on aerial photographs

Historical Value: Mentioned in published sources

Aesthetic Value: None

Communal Value: None

Significance: Regionally Important

ID number: 57 TRE-WYNT ROAD
HER PRN: 28102 **NMR NPRN:**
NGR: SN08351853 Grid reference taken at point along linear site
Period: Roman **Broadclass:** TRANSPORT
Form: Earthwork;cropmar **Condition:** Damaged
Site Status: **SAM number:** **LB number:** **grade:**
Rarity: Not common
Reference: Regional HER
Documentation:
Group Value: Section of the Roman road into Pembrokeshire
Evidential Value: Visible on aerial photographs
Historical Value: Mentioned in published sources
Aesthetic Value: None
Communal Value: None
Significance: Regionally Important

ID number: 58 BRYN-DERWEN/SARN-GWM ROAD
HER PRN: 28103 **NMR NPRN:**
NGR: SN0937318463 Grid reference taken at point along linear site
Period: Roman **Broadclass:** TRANSPORT
Form: Cropmark **Condition:**
Site Status: **SAM number:** **LB number:** **grade:**
Rarity: Not common
Reference: Regional HER
Documentation:
Group Value: Section of the Roman road into Pembrokeshire
Evidential Value: Visible on aerial photographs
Historical Value: Mentioned in published sources
Aesthetic Value: None
Communal Value: None
Significance: Regionally Important

ID number: 59 LLWYNCELYN FARMSTEAD
HER PRN: 33887 **NMR NPRN:**
NGR: SN10171898 Grid reference taken at centre of site
Period: Post Medieval **Broadclass:** AGRICULTURE AND SUBSISTENCE
Form: Complex **Condition:** Intact
Site Status: **SAM number:** **LB number:** **grade:**
Rarity: Common
Reference: Regional HER
Documentation:
Group Value: None
Evidential Value: Standing building complex, in use
Historical Value: None
Aesthetic Value: None
Communal Value: None
Significance: Locally Important

ID number: 60 LLWYNCELYN MEETING PLACE
HER PRN: 33888 **NMR NPRN:**
NGR: SN10171898 Unknown
Period: Post Medieval **Broadclass:** Unassigned
Form: Building **Condition:** Not Known
Site Status: **SAM number:** **LB number:** **grade:**
Rarity: Not common
Reference: Regional HER
Documentation:
Group Value: One of several farms in the area used by early Baptists who later built Blaenconin chapel
Evidential Value: Documents
Historical Value: Mentioned in historic sources
Aesthetic Value: None
Communal Value: Place of worship
Significance: Locally Important

ID number: 61 GELLI INTERNMENT CAMP PRISONER OF WAR CAMP

HER PRN: 33900 **NMR NPRN:**

NGR: SN0819 Unknown

Period: Modern **Broadclass:** Defence

Form: Documents **Condition:** Destroyed

Site Status: **SAM number:** **LB number:** **grade:**

Rarity: Rare

Reference: Regional HER

Documentation:

Group Value: None

Evidential Value: Documentary

Historical Value: None

Aesthetic Value: None

Communal Value: None

Significance: Regionally Important

ID number: 62 TRE-WYNT QUARRY

HER PRN: 33926 **NMR NPRN:**

NGR: SN08451851 Grid reference taken at point along linear site

Period: Roman **Broadclass:** INDUSTRIAL

Form: Cropmark **Condition:** Damaged

Site Status: **SAM number:** **LB number:** **grade:**

Rarity: Not common

Reference: Regional HER

Documentation:

Group Value: A quarry on a section of the Roman road into Pembrokeshire

Evidential Value: Visible on aerial photographs

Historical Value: Mentioned in published sources

Aesthetic Value: None

Communal Value: None

Significance: Regionally Important

ID number: 63 SARN GWM ROAD
HER PRN: 33927 **NMR NPRN:**
NGR: SN09651847 Grid reference taken at point along linear site
Period: Roman **Broadclass:** TRANSPORT
Form: Cropmark **Condition:**
Site Status: **SAM number:** **LB number:** **grade:**
Rarity: Not common
Reference: Regional HER
Documentation:
Group Value: Section of the Roman road into Pembrokeshire
Evidential Value: Visible on aerial photographs
Historical Value: Mentioned in published sources
Aesthetic Value: None
Communal Value: None
Significance: Regionally Important

ID number: 64 GREAT VAYNOR ROAD
HER PRN: 33928 **NMR NPRN:**
NGR: SN10061848 Grid reference taken at point along linear site
Period: Roman **Broadclass:** Transport
Form: Cropmark **Condition:**
Site Status: **SAM number:** **LB number:** **grade:**
Rarity: Not common
Reference: Regional HER
Documentation:
Group Value: Section of the Roman road into Pembrokeshire
Evidential Value: Visible on aerial photographs
Historical Value: Mentioned in published sources
Aesthetic Value: None
Communal Value: None
Significance: Regionally Important

ID number: 65 DAN Y COED FARM FARMSTEAD
HER PRN: 34421 **NMR NPRN:**
NGR: SN07921857 Grid reference taken at centre of site
Period: Post Medieval **Broadclass:** Agriculture and Subsistence
Form: Building **Condition:** Not Known
Site Status: **SAM number:** **LB number:** **grade:**
Rarity: Common
Reference: Regional HER
Documentation:
Group Value: None
Evidential Value: Standing buildings
Historical Value: None
Aesthetic Value: None
Communal Value: None
Significance: Locally Important

ID number: 66 LLANDRE DEFENDED ENCLOSURE?
HER PRN: 35765 **NMR NPRN:**
NGR: SN09462015 Grid reference taken at centre of site
Period: Prehistoric?;Iron Age?,Iron Age **Broadclass:** monument (by form),DEFENCE
Form: Cropmark **Condition:** Near destroyed
Site Status: **SAM number:** **LB number:** **grade:**
Rarity: Not rare in district
Reference: Regional HER
Documentation:
Group Value: One of a series of Iron Age or Romano-British enclosures in the wider district
Evidential Value: Slight features visible on aerial photos, not visible on the ground
Historical Value: None
Aesthetic Value: None
Communal Value: None
Significance: Regionally Important

ID number: 67 PEN-LAN I DEFENDED ENCLOSURE

HER PRN: 35771 **NMR NPRN:**

NGR: SN08861889 Grid reference taken at centre of site

Period: Prehistoric?;Iron Age? **Broadclass:** Defence

Form: Cropmark **Condition:** Damaged

Site Status: **SAM number:** **LB number:** **grade:**

Rarity: Not rare in district

Reference: Regional HER

Documentation:

Group Value: One of a series of Iron Age or Romano-British enclosures in the wider district

Evidential Value: Earthwork site visible of aerial photographs

Historical Value: None

Aesthetic Value: None

Communal Value: None

Significance: Regionally Important

ID number: 68 PEN-LAN II DEFENDED ENCLOSURE

HER PRN: 35772 **NMR NPRN:**

NGR: SN08961888 Grid reference taken at centre of site

Period: Prehistoric?;Iron Age? **Broadclass:** DEFENCE

Form: Earthwork **Condition:** Damaged

Site Status: **SAM number:** **LB number:** **grade:**

Rarity: Not rare in district

Reference: Regional HER

Documentation:

Group Value: One of a series of Iron Age or Romano-British enclosures in the wider district

Evidential Value: Earthwork site visible of aerial photographs

Historical Value: None

Aesthetic Value: None

Communal Value: None

Significance: Regionally Important

ID number: 69 EGREMONT PARISH CHURCHYARD
CHURCH;ST MICHAEL'S

HER PRN: 49256 **NMR NPRN:**

NGR: SN09382038 Grid reference taken at centre of site

Period: Medieval;Early Medieval **Broadclass:** RELIGIOUS RITUAL AND FUNERAR'

Form: Earthwork **Condition:** Damaged

Site Status: **SAM number:** **LB number:** **grade:**

Rarity: Not rare

Reference: Regional HER

Documentation:

Group Value: Associated with ruined medieval parish church

Evidential Value: Documentary; now used as a caravan site

Historical Value: Mentioned in historic sources

Aesthetic Value: None

Communal Value: Burial ground

Significance: Locally Important

ID number: 70 BETHESDA CONGREGATIONAL CHAPEL
CHAPEL

HER PRN: 59597 **NMR NPRN:**

NGR: SN0908117912 Grid reference taken at centre of site

Period: Post Medieval **Broadclass:** Religious Ritual and Funerary

Form: Building **Condition:** Intact

Site Status: Listed Building **SAM number:** **LB number:** 18797 **grade:** II

Rarity: Not rare

Reference: Regional HER

Documentation:

Group Value: Part of historic village

Evidential Value: Standing building, in use

Historical Value: None

Aesthetic Value: None

Communal Value: Place of Worship

Significance: Nationally Important

ID number: 71 CLEDDAU RAILWAY RAILWAY BRIDGE
 BRIDGE(PARTLY IN NEW
 MOAT COMMUNITY)

HER PRN: 60444 **NMR NPRN:**

NGR: SN0857219733 Grid reference taken at centre of site

Period: Post Medieval **Broadclass:** Transport

Form: Building **Condition:** Intact

Site Status: Listed Building **SAM number:** **LB number:** 82464 **grade:** II

Rarity: Not rare

Reference: Regional HER

Documentation:

Group Value: Part of railway line complex

Evidential Value: Standing structure

Historical Value: None

Aesthetic Value: None

Communal Value: None

Significance: Nationally Important

ID number: 72 DOVECOTE AT DOVECOTE
 LLANDRE-EGREMONT

HER PRN: 60445 **NMR NPRN:**

NGR: SN0931020316 Grid reference taken at centre of site

Period: Post Medieval **Broadclass:** Agriculture and Subsistence

Form: Building **Condition:** Intact

Site Status: Listed Building **SAM number:** **LB number:** 82465 **grade:** II

Rarity: Not common

Reference: Regional HER

Documentation:

Group Value: Part of historic farmstead complex

Evidential Value: Standing structure

Historical Value: Cadw Listing Description

Aesthetic Value: None

Communal Value: None

Significance: Nationally Important

ID number: 73 GELLYOLAU SHAFT
HER PRN: 103589 **NMR NPRN:**
NGR: SN09821904 Grid reference taken at centre of site
Period: Post Medieval **Broadclass:** Industrial
Form: Documents **Condition:** Not known
Site Status: **SAM number:** **LB number:** **grade:**
Rarity: Rare in this district
Reference: Regional HER
Documentation:
Group Value: None
Evidential Value: Historic mapping
Historical Value: None
Aesthetic Value: None
Communal Value: None
Significance: Unknown

ID number: 74 GELLYOLAU FIELD BOUNDARY
HER PRN: **NMR NPRN:** 0
NGR: SN0946219144 Grid reference taken at point along linear site
Period: Post Medieval **Broadclass:** Agriculture and Subsistence
Form: Earthwork **Condition:** Intact
Site Status: **SAM number:** **LB number:** 0 **grade:**
Rarity: Common
Reference:
Documentation:
Group Value: Part of the field system at Gellyolau
Evidential Value: Extant earthwork
Historical Value: None
Aesthetic Value: None
Communal Value: None
Significance: Minor Importance

ID number: 75 GELLYOLAU FARMSTEAD
HER PRN: **NMR NPRN:** 0
NGR: SN0967019190 Grid reference taken at centre of site
Period: Post Medieval **Broadclass:** Agriculture and Subsistence
Form: Complex **Condition:** Intact
Site Status: **SAM number:** **LB number:** 0 **grade:**
Rarity: Common
Reference:
Documentation:
Group Value: A farmstead , aprt of the local landscape
Evidential Value: Extant complex, shown on historical mapping
Historical Value: None
Aesthetic Value: None
Communal Value: None
Significance: Locally Important
