

# Drim and Highfield Archaeological Appraisal



Report by: Trysor

**For: Bowler Energy**

July 2012



# **Drim and Highfield Archaeological Appraisal**

By

Jenny Hall, MIfA & Paul Sambrook, MIfA  
Trysor

Trysor Project No. 2012/261

For: Bowler Energy

July 2012

38, New Road  
Gwaun-cae-Gurwen  
Ammanford  
Carmarthenshire  
SA18 1UN  
[www.trysor.net](http://www.trysor.net)  
enquiries@trysor.net



*Cover photograph: View looking east from the proposed location of the turbine at Drim*

# Drim and Highfield Archaeological Appraisal

**RHIF YR ADRODDIAD - REPORT NUMBER:** Trysor 2012/261

**DYDDIAD** 29<sup>ain</sup> Gorfennaf 2012

**DATE** 29<sup>th</sup> July 2012

**Paratowyd yr adroddiad hwn gan bartneriad Trysor. Mae wedi ei gael yn gywir ac yn derbyn ein sêl bendith.**

**This report was prepared by the Trysor partners. It has been checked and received our approval.**

**JENNY HALL MifA**

*Jenny Hall*

**PAUL SAMBROOK MifA**

*Paul Sambrook*

**DYDDIAD**

**DATE**

29/07/2012

*Croesawn unrhyw sylwadau ar gynnwys neu strwythur yr adroddiad hwn.*

*We welcome any comments on the content or structure of this report.*

*38, New Road,  
Gwaun-cae-Gurwen  
Ammanford  
Carmarthenshire  
SA18 1UN  
01269 826397*

*Treclyn  
Eglywswrw  
Crymch  
Pembrokeshire  
SA41 3SU  
01239 891470*

[www.trysor.net](http://www.trysor.net)

[enquiries@trysor.net](mailto:enquiries@trysor.net)

## **Contents**

<b>1. Summary</b>	<b>1</b>
<b>2. Copyright</b>	<b>1</b>
<b>3. Introduction</b>	<b>1</b>
<b>4. The Proposed Development</b>	<b>1</b>
<b>5. Methodology</b>	<b>2</b>
<b>6. Drim Farm proposed turbine site</b>	<b>5</b>
<b>7. Highfield proposed turbine site</b>	<b>9</b>
<b>8. Conclusion</b>	<b>17</b>
<b>9. Reporting</b>	<b>17</b>
<b>10. References</b>	<b>18</b>
<b>Appendix A: Drim Impacts</b>	<b>19</b>
<b>Appendix B: Highfield Impacts</b>	<b>22</b>
<b>Appendix C: Descriptions of Newly Recorded Sites</b>	<b>30</b>
<b>Appendix D: Historic Landscape Aspects Relating to the Drim Farm Proposed Turbine</b>	<b>34</b>
<b>Appendix E: Historic Landscape Aspects Relating to the Highfield Proposed Turbine</b>	<b>37</b>
<b>Appendix F: Initial Site Appraisals within 2km Study Area</b>	<b>40</b>



## **1. Summary**

This archaeological appraisal has been undertaken by Trysor to examine likely impacts on the historic environment from two proposed wind turbines on Drim Farm, near Llawhaden in Pembrokeshire (Drim Farm and Highfield).

The appraisal has looked at all known historic assets within a 2km radius of a central point between the proposed turbine sites, consulting the regional Historic Environment Record and the National Monuments Record, as well as examining historic maps. A field visit was also undertaken to examine the locations of each turbine and record previously unknown historic assets at each site.

The appraisal shows that no significant impact would be caused at the Drim Farm site and no mitigation would be necessary should the proposed turbine be installed. It also shows that there is moderate potential for an impact on historic assets at the Highfield site, where a Bronze Age round barrow lies in relatively close proximity to the proposed development and features such as a putative Roman Road, several Iron Age hillforts and a ruined cottage are also known nearby. Here mitigation is suggested, to ensure that the impact on the historic environment is minimised and any buried archaeological features would be recorded during development work.

## **2. Copyright**

Trysor hold the copyright of this report. Further copies may be made of this report without gaining permission to reproduce but it must be noted that Figures 2, 3 and 4 includes other copyrighted material and should not be copied.

## **3. Introduction**

Suzanne Love of Bowler Energy, Badgers Farm, Willow Pit Lane, Hilton, Derby DE65 5FN commissioned Trysor heritage consultants to write an Historic Environment Appraisal in advance of a proposed planning application for two wind turbines, one at Drim Farm, and one at neighbouring Highfield, near Llawhaden.

Dyfed Archaeological Trust Heritage Management section supplied a brief for the appraisal, (DAT HM, 2012), which was to be a rapid appraisal of the readily available historic environment information including a site visit. The purpose of the appraisal was to inform DAT HM as to whether any further assessment or evaluation would be required as part of the planning process.

## **4. The proposed development**

It is proposed that an 11kw Gaia wind turbine, which has an 18m tower and blades of 13m diameter, will be located at SN0600219645 on Drim Farm. A second turbine, a 50kw Endurance Turbine, with a 24m or 36.5m tower and three blades of 19.2m diameter, is proposed for SN0666518595, at Highfield, see Figure 1.

Each turbine will require a foundation hole approximately 6 metres square and will serviced by cable trenches to nearby existing transformers.



Figure 1: Location of the two proposed turbines

## **5. Methodology**

5.1 A study area of 2km radius circle centred on SN0658919135 was chosen for the initial appraisal of sites. This allowed inclusion of sufficient area around each turbine and extended as far south as Llawhaden Castle as requested by DAT HM, and as far east as the Cleddau.

5.2 The HER enquiry for this area yielded 96 records, with Cadw records showing 8 Scheduled monuments, and 15 Listed Buildings. Also included within the study area is the Llawhaden conservation area, defined as “an area of special architectural and historic interest, the character or appearance of which it is desirable to preserve or enhance” (Planning (Listed buildings and Conservation Areas) Act 1990).

5.3 A site visit to Drim and Highfield was undertaken on 18<sup>th</sup> July 2012. Both locations were visited and features including relevant hedgebanks were recorded.

5.4 The aerial photographs on Google Earth, dating to 2006 and 2009, were used to inform the appraisal.

5.5 Historic mapping was consulted. The maps used included Ordnance Survey Original Surveyors Drawing, 19<sup>th</sup> and 20<sup>th</sup> century 1:2500 scale Ordnance Survey mapping and the Llawhaden parish tithe map of 1845 and tithe schedule of 1839.

5.6 The local history book “The Llawhaden Book” by Mary Houseman was also consulted. This book includes part of an 18<sup>th</sup> century map of the Drim estate, now kept at the National Library of Wales.

5.7 All information gathered during the desktop appraisal and fieldwork was entered into a bespoke database in Access 2003 format to create an appraisal dataset. The dataset is the source of the material output in this report, including the GIS mapping which illustrates the location of sites in the area, and the tables and appendices which provide detailed information on the sites within the study area.

5.8 At the end of a rapid assessment of the data, the information from the site visit and historic map search, the appraisal dataset contained 98 records. Some HER records were discarded as they were for deleted records or duplicate records, whilst some new records were created as a result of the desktop work and field survey undertaken by Trysor.

5.9 Each of the records in the appraisal dataset was assessed for Period, Rarity, Documentation, Group Value<sup>1</sup>, as well as Evidential Value, Historical Value, Aesthetic Value, Communal Value<sup>2</sup>. Once these had been considered the significance of each site was determined and scored in accordance with the categories adopted by the Welsh Archaeological Trusts i.e. Nationally Important, Regionally Important, Locally Important, Minor and Features Needing Further Investigation (Unknown). Full details of this exercise are given in Appendix F.

5.10 As this exercise in an appraisal of the study area, not a full desk-based archaeological assessment, no site descriptions have been included in the appraisal dataset or this printed report, apart from newly recorded features (See Appendix C).

---

<sup>1</sup> Period, Rarity, Documentation and Group Value are criteria defined in the Welsh Office Circular 60/96, 1996.

<sup>2</sup> Evidential Value, Historical Value, Aesthetic Value and Communal Value are criteria defined in Cadw’s Conservation Principles publication, 2011.



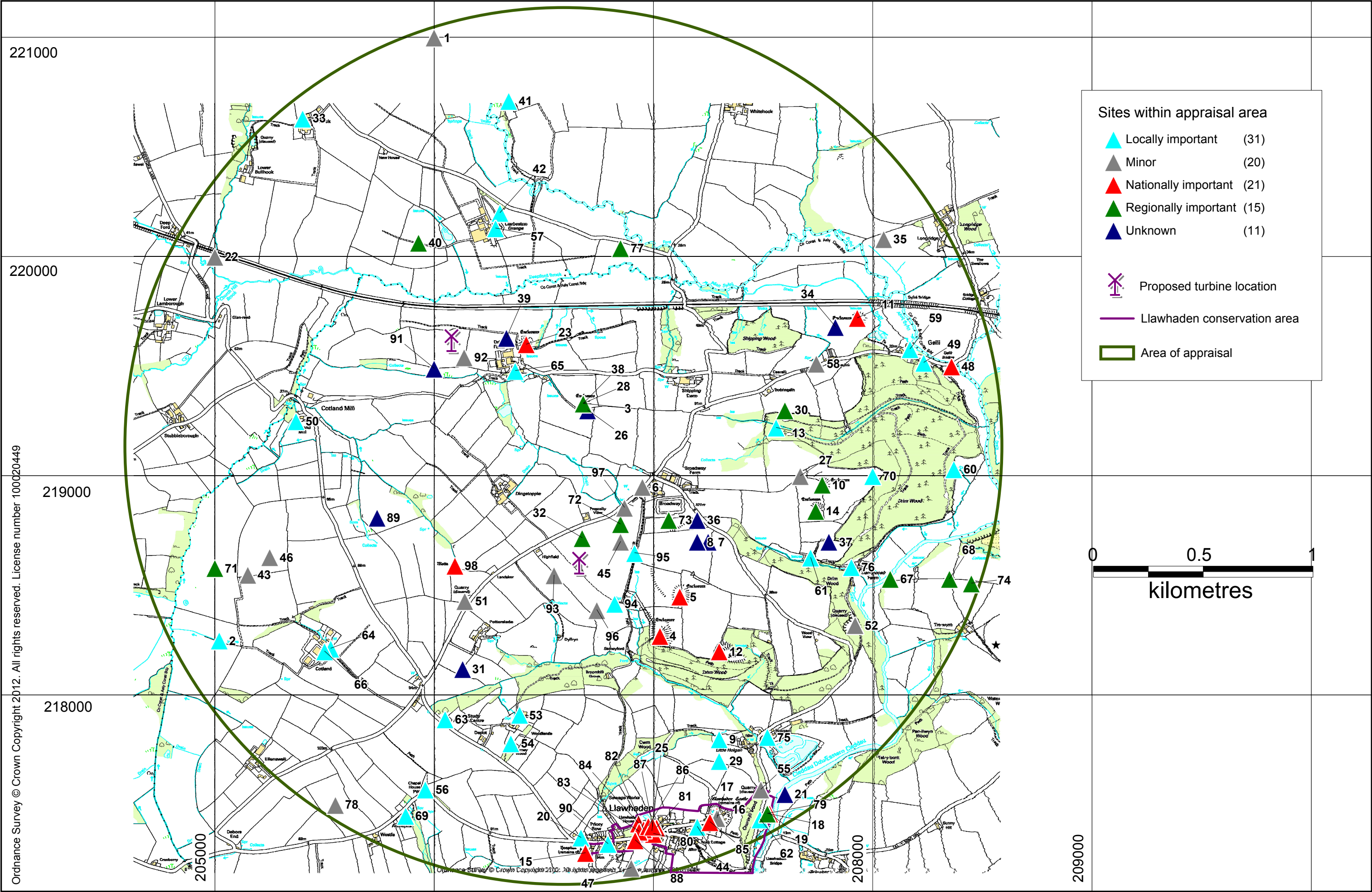


Figure 1: Sites assessed within the 2km radius circle study area, showing their significance

## 6. Drim Farm proposed turbine site

6.1 The proposed turbine location at Drim is at SN0608219611, in a pasture field two fields to the west of the farm buildings at Drim. The proposed cable trench will run for c. 155 metres to the east southeast to SN0622219546. The cable will be connected to an existing transformer box which services a series of solar panels already installed in the adjacent field to the east.

6.2 Having studied the archaeological records, and current landscape context it was decided that a circle of 1km radius centred on the turbine at Drim, SN0608219611 should be appraised for impact from the proposed turbine. This area contains 12 sites recorded in the appraisal database.

6.3 The Direct and Indirect impact on each site was assessed taking into account both physical and non-physical impacts. A full table is found in Appendix A but a summary is tabulated in Table 1 below.

6.4 As Table 1 and Appendix A show, no archaeological sites within a 1km radius were determined to be exposed to any significant impact from the proposed turbine development. (Details of the appraisal for direct and indirect impact for each of the sites in Table 1 can be found in Appendix A).

6.5 The only direct, physical impact to a historic landscape feature would be to a short section of field boundary bank (ID number 92 in Table 1 and Appendix A). This only applies to groundworks for the cable trench which would cut through the earthwork boundary bank at one point. At the given grid reference there has previously been some disturbance of the hedgerow, and therefore the impact on the boundary bank will be slight.

6.6 It is not thought that there are any requirements for archaeological mitigation relating to any aspect of the proposed turbine site.

*Table 1: Sites within 1km of the Drim Farm proposed turbine site*

<b>ID number</b>	<b>Site Name</b>	<b>Site Type</b>	<b>Overall Impact</b>
<b>23</b>	DRIM CASTLE	RINGWORK	<b>Low</b>
<b>39</b>	DRIM	ENCLOSURE	<b>Low</b>
<b>40</b>	CLARBESTON GRANGE	DEFENDED ENCLOSURE	<b>Low</b>
<b>65</b>	DRIM	SETTLEMENT	<b>Low</b>
<b>77</b>	CLARBESTON GRANGE	DEFENDED ENCLOSURE	<b>Low</b>
<b>92</b>	THE CROFT	FIELD BOUNDARY	<b>Low</b>
<b>3</b>	DRIM CAMP	HILLFORT	<b>None</b>
<b>26</b>	DRIM	UNKNOWN	<b>None</b>
<b>28</b>	DRIM CAMP	FINDSPOT	<b>None</b>
<b>38</b>	DRIM CAMP	OCCUPATION SITE	<b>None</b>
<b>91</b>	DRIM FARM	ROAD?	<b>None</b>
<b>98</b>	DINGSTOPPLE	MOTTE	<b>None</b>



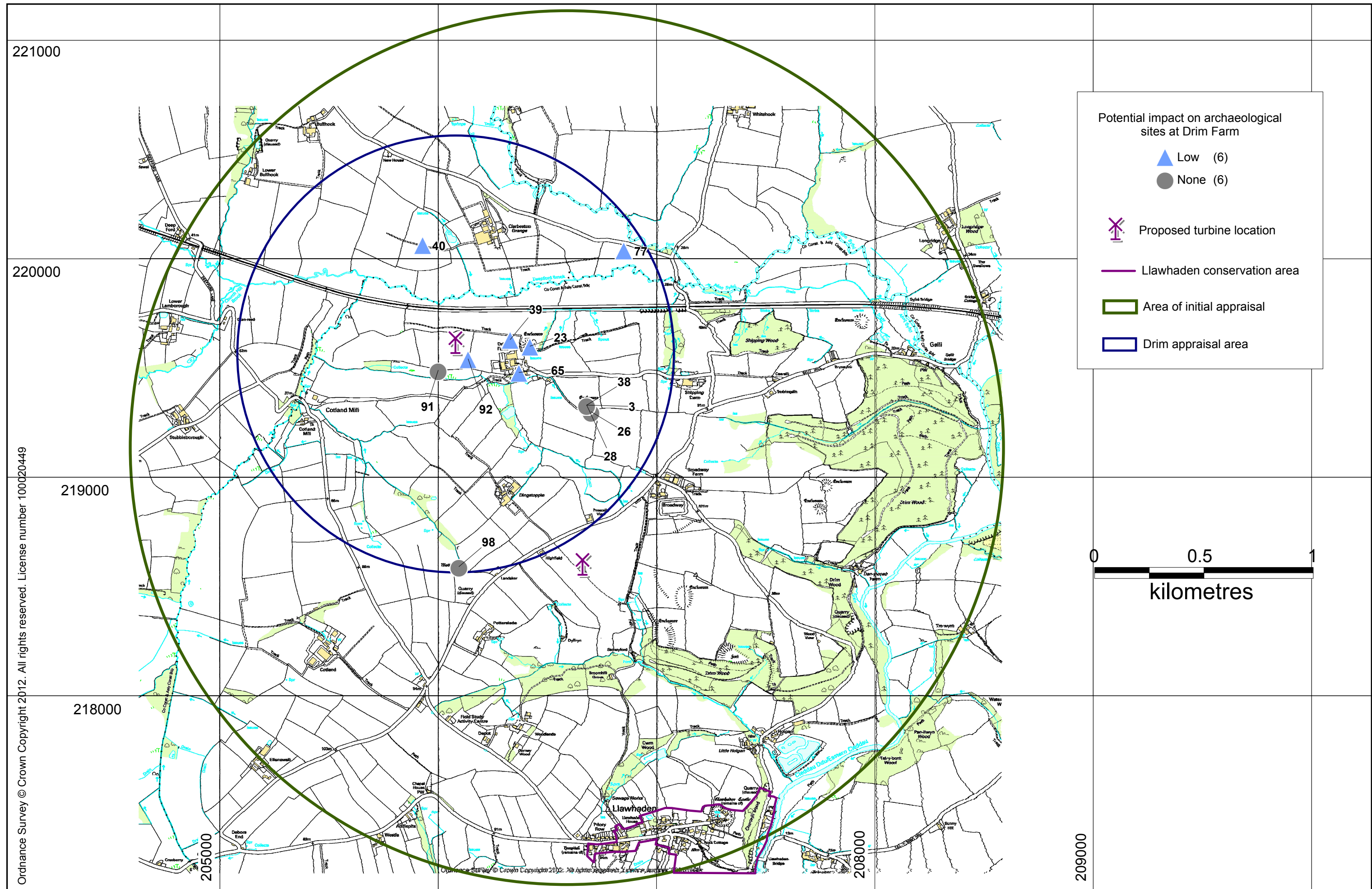


Figure 2: Assessment of the impact of the proposed turbine at Drim Farm on the recorded historic assets





*Plate 1: A view of the proposed location of the Drim Farm turbine, looking west.*



*Plate 2: A view from the proposed location of the Drim Farm turbine, looking east. Drim Castle is out of sight behind two hedgerows and a slight rise in the land surface.*



*Plate 3: The boundary bank and hedgerow at the eastern side of Croft field, Drim Farm, through which the cable trench would have to run..*



## **7. Highfield proposed turbine site**

7.1 The proposed turbine location at Highfield is at SN0666418596, on a southeast-facing slope, just below the highest point of a southwest to northeast running ridge. The top of the ridge reaches 103m in altitude, and the proposed turbine site lies at c.97m. The proposed cable trench will run for c. 170 metres to the west-southwest to SN0649518617 (pers. Comm. Mr Jonathan Mcnamara, Drim Farm), where it will be connected to an existing transformer box mounted on a wooden electricity pole.

7.2 Having studied the archaeological records, and current landscape context it was decided that a circle of 1.45km radius centred on the turbine at Highfield (SN0666418596) should be appraised for impact from the proposed turbine. This area includes Llawhaden Castle, as requested by the appraisal brief.

7.3 It was decided to revise the appraisal area and discount sites recorded within the Drim appraisal area to the northwest. These sites are situated to the northwest of the ridge of high ground and therefore would not be intervisible with, or affected by, the proposed turbine development. The revised area contains 40 sites recorded in the appraisal database.

7.4 The Direct and Indirect impact on each site was assessed taking into account both physical and non-physical impacts. A full table is found in Appendix B but a summary is tabulated below in Table 2.

7.5 As Table 2 and Appendix B show, two archaeological sites within a 1.45km radius were determined to be exposed to a moderate impact from the proposed turbine development. (Details of the appraisal for direct and indirect impact for each of the sites in Table 2 can be found in Appendix B). No other archaeological sites were determined to be exposed to any significant impact from the proposed turbine development.

7.6 The only direct, physical impact to a historic landscape feature would be to a short section of field boundary bank (ID number 93 in Table 2 and Appendix B). This only applies to groundworks for the cable trench which would cut into the earthwork boundary bank at one point. The impact on the boundary bank will be slight however.

7.7 The impact on the scheduled Iron Age hillfort at Broadway (ID number 5) would be limited to a direct visual impact on the site, due to the proximity and intervisiblity between the proposed turbine site and the hillfort. There would be no direct or indirect physical impact on the hillfort however.

7.8 It is not thought that archaeological mitigation is required with regard to Broadway hillfort.

7.9 The impact on the Bronze Age round barrow at Highfield (ID number 32) includes direct visual impact, as it lies within the same field parcel as the proposed turbine site. The round barrow could also be exposed to potential indirect physical impact, as it lies between the access gates into the field and the proposed turbine site. It is not situated in a direct line between the gates and the development site, but might be at risk of being impacted upon by heavy machinery crossing the field.

7.10 The site is the only round barrow recorded within the 2km appraisal area, which enhances its archaeological significance. Historic ploughing has left the barrow mound in a denuded condition, but there is no evidence that subsurface archaeological features have been greatly disturbed and the monument may still have significant archaeological potential, particularly in terms of the survival of the burial cist and any associated features.

7.11 The present landowner has acquired the field in relatively recent times and was unaware of the existence of the Highfield round barrow at the time of the field visit. Raising awareness of the monument with the landowner would in itself help mitigate against the monument suffering unnecessary damage during any construction phase, servicing works or decommissioning works. Consideration should be given to temporarily marking or fencing off the round barrow site during the construction phase to ensure that vehicular access does not impact on the monument.

7.12 Given the proximity of the Highfield round barrow, Broadway hillfort and nearby Pilscornwell and Holgan hillforts (IDs 4 & 12) and the putative Roman Road at Broadway (ID 95), a watching brief might be considered necessary on the groundworks for the turbine base and cable trench at the proposed development site. The presence of a cluster of important archaeological features in the surrounding area indicate considerable past use of the local landscape. This elevates the potential for presently unknown archaeological features to be preserved beneath the ploughsoil in the vicinity, in particular for further features associated with the round barrow.



*Plate 4: A view from the transformer location back along the line of the proposed cable trench to the proposed location of the Highfield turbine, looking east-southeast. Broadway hillfort is on the higher ground to the left of centre.*

Table 2: Sites within 1.45km of the Drim Farm proposed turbine site

<b>ID number</b>	<b>Site Name</b>	<b>Site Type</b>	<b>Overall Impact</b>
<b>5</b>	BROADWAY	HILLFORT	<b>Moderate</b>
<b>32</b>	HIGHFIELD	ROUND BARROW	<b>Moderate</b>
<b>4</b>	PILCORNSWELL	HILLFORT	<b>Low</b>
<b>6</b>	BROADWAY	UNKNOWN CROPMARK	<b>Low</b>
<b>7</b>	DAN Y COED FARM	UNKNOWN CROPMARK	<b>Low</b>
<b>8</b>	DAN Y COED FARM	UNKNOWN CROPMARK	<b>Low</b>
<b>12</b>	HOLGAN	HILLFORT	<b>Low</b>
<b>16</b>	LLAWHADEN CASTLE	CASTLE	<b>Low</b>
<b>31</b>	POTTERSLADE	HILLFORT?	<b>Low</b>
<b>36</b>	BROADWAY DYKE	DYKE (DEFENCE)	<b>Low</b>
<b>45</b>	UNKNOWN	UNKNOWN CROPMARK	<b>Low</b>
<b>51</b>	POTTERSLADE	QUARRY	<b>Low</b>
<b>72</b>	BROADWAY	ROAD	<b>Low</b>
<b>73</b>	BROADWAY	QUARRY	<b>Low</b>
<b>84</b>	COWHOUSE RANGE AT LLAWHADEN HOUSE	COW HOUSE	<b>Low</b>
<b>93</b>	HIGHFIELD	FIELD BOUNDARY	<b>Low</b>
<b>94</b>	PILSCORNWELL	COTTAGE	<b>Low</b>
<b>95</b>	BROADWAY	ROAD	<b>Low</b>
<b>96</b>	HIGHFIELD	FIELD SYSTEM	<b>Low</b>
<b>97</b>	POND FIELD	POND	<b>Low</b>
<b>98</b>	DINGSTOPPLE	MOTTE	<b>Low</b>
<b>10</b>	WOODSIDE;PARC Y COED	HILLFORT	<b>None</b>
<b>14</b>	DAN-Y-COED	HILLFORT	<b>None</b>
<b>15</b>	ST MARY;ST THOMAS;KING EDMUND	HOSPITAL	<b>None</b>
<b>18</b>	LLAWHADEN PARISH CHURCH;ST AIDAN'S	CHURCH	<b>None</b>
<b>19</b>	ST AIDAN'S CROSS	CROSS INSCRIBED STONE	<b>None</b>
<b>21</b>	TALYBONT	UNKNOWN EARTHWORK	<b>None</b>
<b>25</b>	LLAWHADEN HOUSE	DWELLING	<b>None</b>
<b>30</b>	BODRINGALLT	HILLFORT	<b>None</b>
<b>37</b>	DAN-Y-COED II	ENCLOSURE	<b>None</b>

<b><i>ID number</i></b>	<b><i>Site Name</i></b>	<b><i>Site Type</i></b>	<b><i>Overall Impact</i></b>
<b>67</b>	TRE-WYNT	ROAD	<b>None</b>
<b>79</b>	LLAWHADEN PARISH CHURCH;ST AIDAN'S	BISHOP HOUSE	<b>None</b>
<b>80</b>	GATEPIERS AND GATES AT LLAWHADEN HOUSE	GATE	<b>None</b>
<b>81</b>	STABLES AND LOFT AT LLAWHADEN HOUSE	STABLE	<b>None</b>
<b>82</b>	BARN AT LLAWHADEN HOUSE	BARN	<b>None</b>
<b>83</b>	MILKING SHED AT LLAWHADEN HOUSE	DAIRY	<b>None</b>
<b>85</b>	LLAWHADEN VILLAGE POUND	POUND	<b>None</b>
<b>86</b>	DOVECOTE AT LLAWHADEN HOUSE	DOVECOTE	<b>None</b>
<b>87</b>	GRANARY AND WAGGON HOUSE AT LLAWHADEN HOUSE	GRANARY; CART SHED	<b>None</b>
<b>88</b>	WALL WITH TOWER AND ADJACENT PAVEMENT AT LLAWHADEN HOUSE	WALLED GARDEN	<b>None</b>



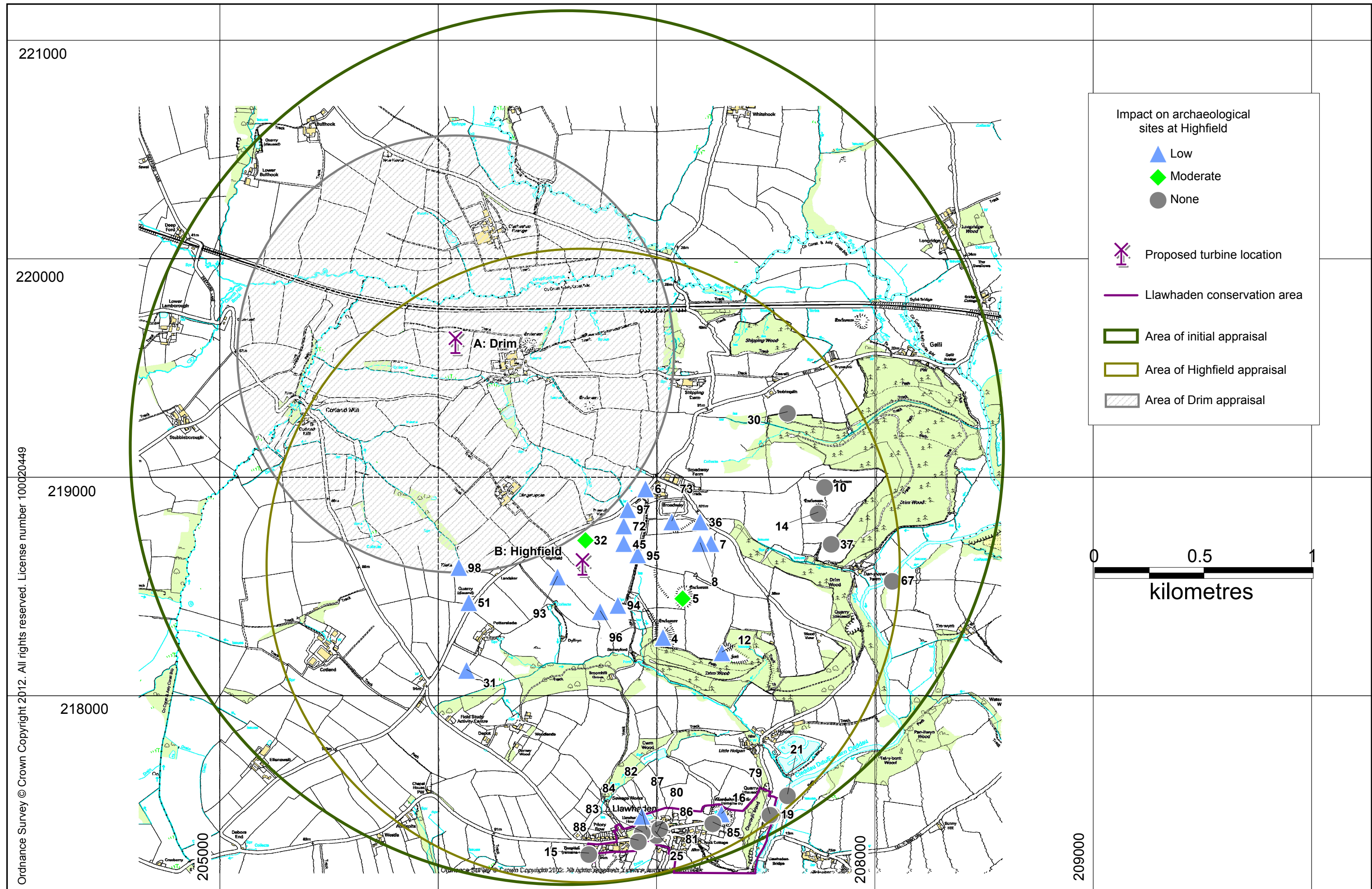


Figure 3: Assessment of the impact of the proposed turbine at Highfield on the recorded historic assets





*Plate 5: The low mound of the denuded Highfield round barrow is faintly visible to the left of the figure and in front of the electricity pole. The photograph was taken in a dull light.*



*Plate 6: The ruins of Pilscomwell cottage.*



*Plate 7: The only possible view from ground level within Llawhaden Castle back northwest towards Highfield only gives a sighting of neighbouring Landsker, a house some 400m west of the proposed turbine site. The view is interrupted by mature trees growing at the northern edge of the castle site. A wind turbine would only be visible during the winter when the trees are defoliated.*





*Plate 8: A view from the highest publicly accessible point on the walls of Llawhaden castle reveals a view northwards to Broadway hillfort (in the far distance). Highfield and the proposed turbine site are blocked by the trees to the left of the photograph and would only be visible when the trees are defoliated during winter.*



## **8. Conclusion**

8.1 It is not thought that there are any requirements for archaeological mitigation relating to any aspect of the proposed turbine site at Drim Farm.

8.2 Some mitigation may be considered necessary for the proposed turbine site at Highfield. In view of the proximity of the Highfield round barrow (ID number 32), Broadway hillfort (ID number 5) and nearby Pilscornwell and Holgan hillforts (IDs 4 & 12) and the putative Roman Road at Broadway (ID 95), a watching brief might be considered necessary on the groundworks for the turbine base and cable trench at the proposed development site. The presence of a cluster of important archaeological features in the surrounding area indicate considerable past use of the local landscape and elevate the potential for buried archaeological features to be preserved beneath the ploughsoil.

8.3 The impact on the Bronze Age round barrow at Highfield (ID number 32) could include damage by vehicles crossing the field during construction as it lies between the access gates into the field and the proposed turbine site. The present landowner has acquired the field in relatively recent times and was unaware of the existence of the Highfield round barrow. Raising awareness of the monument with the landowner would in itself help mitigate against the monument suffering unnecessary damage during any construction phase, servicing works or decommissioning works. Consideration should be given to temporarily marking or fencing off the round barrow site during the construction phase to ensure that vehicular access does not impact on the monument.

8.4 The two proposed turbines do not create any cumulative impact on the local landscape as they are situated either side of a ridge of high ground and are neither intervisible, nor can they be viewed together from any position. There are also no other wind turbines visible in the local landscape.

## **9. Reporting**

14.1 Copies of this report will be provided to the client and the Regional Historic Environment Record.

## **10. References**

### 15.1 Map sources

Ordnance Survey, 1:2500, 1<sup>st</sup> edition

Ordnance Survey, 1:2500 2<sup>nd</sup> edition

Llawhaden parish tithe map, 1845 (schedule 1839)

Ordnance Survey, 1809, 2" to 1 mile survey

### 15.2 Web based materials

English Heritage, 2011, *The Setting of Heritage Assets*

RCAHMW, Historic Wales Portal

### 15.3 Published sources

Cadw, 2011, *Conservation Principles for the sustainable management of the historic environment of Wales*,

Cadw & CCW, 2007, *Guide to the Good Practice on using the Register of Landscapes of Historic Interest in Wales in the planning and development process*.

English Heritage, 2011,

Houseman, M, 2004, *The Llawhaden Book*

Welsh Office, 1996, *Planning and the Historic Environment: Archaeology* Welsh Office Circular 60/96

### 15.4 Unpublished sources

Dyfed Archaeological Trust, Historic Environment Record

DAT HM, 2012, *Brief for the preparation of an historic environment appraisal at Highfield, Llawhaden*

Jenny Hall & Paul Sambrook

Trysor,

July 2012

## **Appendix A: Drim Impacts**

<b>ID number:</b>	<b>3</b>		
<b>Is there a Direct Impact:</b>	No		This site has been fully excavated and there is no direct impact.
<b>Is there an Indirect Impact:</b>	No		This site has been fully excavated and there is no direct impact.
<b>Overall Impact:</b>	<b>None</b>		
=====			
<b>ID number:</b>	<b>23</b>		
<b>Is there a Direct Impact:</b>	Yes		The top of the proposed turbine might be visible from this site, but they are c.340m apart and separated by two hedgebanks and a lane. The turbine would not affect the setting of the site and would not interfere with the main view from this position.
<b>Is there an Indirect Impact:</b>	No		No indirect impact identified.
<b>Overall Impact:</b>	<b>Low</b>		
=====			
<b>ID number:</b>	<b>26</b>		
<b>Is there a Direct Impact:</b>	No		It is unlikely that this site would be intervisible with the proposed turbine site at Drim Farm.
<b>Is there an Indirect Impact:</b>	No		No indirect impact identified.
<b>Overall Impact:</b>	<b>None</b>		
=====			
<b>ID number:</b>	<b>28</b>		
<b>Is there a Direct Impact:</b>	No		There is no direct impact.
<b>Is there an Indirect Impact:</b>	No		There is no indirect impact.
<b>Overall Impact:</b>	<b>None</b>		
=====			
<b>ID number:</b>	<b>38</b>		
<b>Is there a Direct Impact:</b>	No		This site has been fully excavated and there is no direct impact.
<b>Is there an Indirect Impact:</b>	No		This site has been fully excavated and there are no indirect impact.
<b>Overall Impact:</b>	<b>None</b>		
=====			
<b>ID number:</b>	<b>39</b>		
<b>Is there a Direct Impact:</b>	Yes		The top of the proposed turbine might be visible from this site, but they are c.250m apart and separated by a hedgebank. The turbine would not affect the setting of the site.
<b>Is there an Indirect Impact:</b>	Yes		If vehicular access was gained from the gate to the east of this site, there could be some minor impact on the surface.
<b>Overall Impact:</b>	<b>Low</b>		
=====			
<b>ID number:</b>	<b>40</b>		
<b>Is there a Direct Impact:</b>	Yes		The proposed turbine would be intervisible with this site, but they are c.475m apart and separated

by the Deepford Brook. The turbine would not affect the setting of the site.  
No indirect impact identified.

*Is there an Indirect Impact:* No

**Overall Impact:** Low

**ID number:** 65

*Is there a Direct Impact:* Yes

The proposed turbine would be intervisible with the modern farmstead complex, but the modern building shield it from the farmhouse and historic outbuildings.

*Is there an Indirect Impact:* Yes

No indirect impact identified.

**Overall Impact:** Low

**ID number:** 77

*Is there a Direct Impact:* Yes

The top of the proposed turbine might just be visible from this site, but they are c.880m apart and separated by the Deepford Brook. The turbine would not affect the setting of the site.

*Is there an Indirect Impact:* No

No indirect impact identified.

**Overall Impact:** Low

**ID number:** 98

*Is there a Direct Impact:* No

This monument is over 1km from the proposed turbine site and does not appear to be intervisible with it.

*Is there an Indirect Impact:* No

No indirect impact identified.

**Overall Impact:** None

**ID number:** 91

*Is there a Direct Impact:* No

It is not now thought that the Roman road passes there, but its course has instead been identified over 850m to the south. There is no direct impact on the Roman road therefore.

*Is there an Indirect Impact:* No

No indirect impact identified.

**Overall Impact:** None

**ID number:** 92

*Is there a Direct Impact:* Yes

It is proposed that a cable trench would be cut through a section of this boundary bank to connect the turbine with the electricity transformer to the southeast.

*Is there an Indirect Impact:* Yes

Further impact on the boundary bank could result from future servicing or during construction work.

**Overall Impact:** Low

## **Appendix B: Highfield Impacts**

**ID number:** 4

**Is there a Direct Impact:** Yes      There may some visual impact in the winter when the trees to the west of the monument are defoliated.

**Is there an Indirect Impact:** Yes      The removal of the trees to the west of the monument would make the proposed turbine visible.

**Overall Impact:** Low

=====

**ID number:** 5

**Is there a Direct Impact:** Yes      The proposed turbine site would be visible from here, and would have some affect on the setting of the western half of the monument, but not in terms of its relationship with sites 4 & 12 to the south.

**Is there an Indirect Impact:** No      No indirect impact identified.

**Overall Impact:** Moderate

=====

**ID number:** 6

**Is there a Direct Impact:** Yes      Distant visual impact. This is over 450m from the turbine site and outside the field, sheltered by trees.

**Is there an Indirect Impact:** Yes      If the trees are removed the visual impact would increase.

**Overall Impact:** Low      The natural ridge line partly divides this site from the proposed turbine location.

=====

**ID number:** 7

**Is there a Direct Impact:** Yes      Visual impact only, but at a distance of some 550m.

**Is there an Indirect Impact:** No      No indirect impact identified.

**Overall Impact:** Low

=====

**ID number:** 8

**Is there a Direct Impact:** Yes      Visual impact only, but at a distance of some 550m.

**Is there an Indirect Impact:** No      No indirect impact identified.

**Overall Impact:** Low

=====

**ID number:** 10

**Is there a Direct Impact:** No      No direct impact identified. The ridge to the south of Broadway seems likely to block any view from here to the proposed turbine site.

**Is there an Indirect Impact:** No      No indirect impact identified.

**Overall Impact:** None

=====

**ID number:** 12

**Is there a Direct Impact:** Yes Possible visual impact, with the top of the proposed turbine possibly in view from the field to the west of the site. But the site is overplanted with conifers. There is no significant impact on the setting of the monument.

**Is there an Indirect Impact:** Yes Removing the conifers which stand on the monument could open up a view to the west and bring the turbine into view from within the monument.

**Overall Impact:** Low

=====

**ID number:** 14

**Is there a Direct Impact:** No No direct impact identified. The ridge to the south of Broadway seems likely to block any view from here to the proposed turbine site.

**Is there an Indirect Impact:** No No indirect impact identified.

**Overall Impact:** None

=====

**ID number:** 15

**Is there a Direct Impact:** No No direct impact identified.

**Is there an Indirect Impact:** No No indirect impact identified.

**Overall Impact:** None

=====

**ID number:** 16

**Is there a Direct Impact:** Yes The may be some visual impact in winter when the trees at the north of the castle are defoliated, but they block the view towards the proposed turbine site during the summer and autumn.

**Is there an Indirect Impact:** Yes The removal of the trees to the north of the castle would open the view to the proposed turbine site.

**Overall Impact:** Low The proposed turbine site is nearly 1.5km away and not visible from most accessible parts of the castle.

=====

**ID number:** 18

**Is there a Direct Impact:** No No direct impact identified.

**Is there an Indirect Impact:** No No indirect impact identified.

**Overall Impact:** None

=====

**ID number:** 19

**Is there a Direct Impact:** No No direct impact identified.

**Is there an Indirect Impact:** No No indirect impact identified.

**Overall Impact:** None



=====

**ID number:** 21

**Is there a Direct Impact:** No No direct impact identified.

**Is there an Indirect Impact:** No No indirect impact identified.

**Overall Impact:** None

=====

**ID number:** 25

**Is there a Direct Impact:** No No direct impact identified.

**Is there an Indirect Impact:** No No indirect impact identified.

**Overall Impact:** None

=====

**ID number:** 30

**Is there a Direct Impact:** No Distance, vegetation and landscape suggest there will be no direct impact on this site.

**Is there an Indirect Impact:** No Distance, vegetation and landscape suggest there will be no direct impact on this site.

**Overall Impact:** None

=====

**ID number:** 31

**Is there a Direct Impact:** Yes The turbine would be located c.715m to the northeast. It is unlikely that more than the top of the turbine would be visible from this location.

**Is there an Indirect Impact:** Yes No indirect impact identified.

**Overall Impact:** Low

=====

**ID number:** 32

**Is there a Direct Impact:** Yes The turbine would be sited 120m to the south and will be clearly visible from the round barrow

**Is there an Indirect Impact:** Yes There is a risk that vehicles accessing the field during construction or servicing of the turbine might cross over the mound unaware of its presence.

**Overall Impact:** Moderate The barrow has been ploughed historically. Awareness of its existence needs to be raised.

=====

**ID number:** 36

**Is there a Direct Impact:** Yes Visual impact. The proposed turbine would be visible from this feature. There will be some impact on its setting.

**Is there an Indirect Impact:** No No indirect impact identified.

**Overall Impact:** Low This feature largely faces the proposed site at its southern end.

=====

<b>ID number:</b>	<b>37</b>	
<b>Is there a Direct Impact:</b>	No	No direct impact identified. The ridge to the south of Broadway seems likely to block any view from here to the proposed turbine site.
<b>Is there an Indirect Impact:</b>	No	No indirect impact identified.
<b>Overall Impact:</b>	<b>None</b>	
=====		
<b>ID number:</b>	<b>45</b>	
<b>Is there a Direct Impact:</b>	Yes	The turbine would be sited 210m to the west-southwest and will be clearly visible from this position.
<b>Is there an Indirect Impact:</b>	Yes	There is a risk that vehicles accessing the field or any groundworks in this area during construction or servicing of the turbine might disturb archaeological features. No known groundworks are proposed in this part of the field however.
<b>Overall Impact:</b>	<b>Low</b>	The cropmarks may be part of the destroyed field system described in 96.
=====		
<b>ID number:</b>	<b>51</b>	
<b>Is there a Direct Impact:</b>	Yes	The turbine would be located c.550m to the east-northeast. It is unlikely that more than the top of the turbine would be visible from this location.
<b>Is there an Indirect Impact:</b>	No	No indirect impact identified.
<b>Overall Impact:</b>	<b>Low</b>	
=====		
<b>ID number:</b>	<b>67</b>	
<b>Is there a Direct Impact:</b>	No	No direct impact identified. The ridge to the south of Broadway and Drim Wood seems likely to block any view from here to the proposed turbine site.
<b>Is there an Indirect Impact:</b>	No	No indirect impact identified
<b>Overall Impact:</b>	<b>None</b>	
=====		
<b>ID number:</b>	<b>72</b>	
<b>Is there a Direct Impact:</b>	Yes	The turbine would be sited 260m to the southwest and will be clearly visible from the postulated Roman road line
<b>Is there an Indirect Impact:</b>	Yes	There is a risk that vehicles accessing the field or any groundworks in this area during construction or servicing of the turbine might disturb archaeological features. No known groundworks are proposed in this part of the field however.
<b>Overall Impact:</b>	<b>Low</b>	There should be no physical impact here and archaeological features seem well buried, below the ploughsoil.
=====		

**ID number:** 73

**Is there a Direct Impact:** Yes During winter the turbine may be visible through the defoliated trees that lie to the west of this site.

**Is there an Indirect Impact:** Yes If the trees between this site and the proposed turbine were removed there could be a distant view, 450m away.

**Overall Impact:** Low

=====

**ID number:** 79

**Is there a Direct Impact:** No No direct impact identified.

**Is there an Indirect Impact:** No No indirect impact identified.

**Overall Impact:** None

=====

**ID number:** 80

**Is there a Direct Impact:** No No direct impact identified.

**Is there an Indirect Impact:** No No indirect impact identified.

**Overall Impact:** None

=====

**ID number:** 81

**Is there a Direct Impact:** No No direct impact identified.

**Is there an Indirect Impact:** No No indirect impact identified.

**Overall Impact:** None

=====

**ID number:** 82

**Is there a Direct Impact:** No No direct impact identified.

**Is there an Indirect Impact:** No No indirect impact identified.

**Overall Impact:** None

=====

**ID number:** 83

**Is there a Direct Impact:** No No direct impact identified.

**Is there an Indirect Impact:** No No indirect impact identified.

**Overall Impact:** None

=====

**ID number:** 84

**Is there a Direct Impact:** Yes The roof of this building is visible from the proposed turbine site and may be intervisible, particularly in winter when the surrounding trees are defoliated, although at a distance of over 1.2km.

**Is there an Indirect Impact:** No If the trees to the north of the building were removed the proposed turbine site would be

visible.

**Overall Impact: Low.**

=====

**ID number: 85**

**Is there a Direct Impact:** No No direct impact identified.

**Is there an Indirect Impact:** No No indirect impact identified.

**Overall Impact: None**

=====

**ID number: 86**

**Is there a Direct Impact:** No No direct impact identified.

**Is there an Indirect Impact:** No No indirect impact identified.

**Overall Impact: None**

=====

**ID number: 87**

**Is there a Direct Impact:** No No direct impact identified.

**Is there an Indirect Impact:** No No indirect impact identified.

**Overall Impact: None**

=====

**ID number: 88**

**Is there a Direct Impact:** No No direct impact identified.

**Is there an Indirect Impact:** No No indirect impact identified.

**Overall Impact: None**

=====

**ID number: 98**

**Is there a Direct Impact:** Yes The turbine would be located c.570m to the east, on the other side of a natural ridge. It is unlikely that more than the top of the turbine would be visible from this location. The motte is wooded and the proposed turbine would not affect its setting

**Is there an Indirect Impact:** No No indirect impact identified.

**Overall Impact: Low**

=====

**ID number: 93**

**Is there a Direct Impact:** Yes Groundworks are proposed to connect the turbine to a transformer mounted on an electricity pole set in this field boundary. It is likely that the cable trench would have to cut into the eastern side of the bank.. There will also be a visual impact.

**Is there an Indirect Impact:** Yes Future servicing work could have an impact on the field boundary around the electricity pole.

**Overall Impact: Low** This will affect only a small portion of the bank, which can be reinstated.

=====

**ID number:** 94

**Is there a Direct Impact:** Yes The turbine would be sited 240m to the northwest and will be clearly visible from this cottage site.

**Is there an Indirect Impact:** No Parking for vehicles or storage of materials at this site could impact on the surviving remains.

**Overall Impact:** Low The cottage site is some distance from the turbine, but awareness should be raised.

=====

**ID number:** 95

**Is there a Direct Impact:** Yes The turbine would be sited within 250m to the west and will be visible from western edge of the trackway.

**Is there an Indirect Impact:** Yes There is a risk that vehicles accessing the field along this track or any groundworks in this area during construction or servicing of the turbine might impact on this historic feature. No known groundworks or access is proposed here however.

**Overall Impact:** Low Vehicles are not allowed on this bridleway, but awareness should be raised.

=====

**ID number:** 97

**Is there a Direct Impact:** Yes The turbine would be sited 210m to the west-southwest and will be clearly visible from this position.

**Is there an Indirect Impact:** Yes There is a risk that vehicles accessing the field or any groundworks in this area during construction or servicing of the turbine might disturb archaeological features. No known groundworks are proposed in this part of the field however.

**Overall Impact:** Low There should be no physical impact here, but awareness needs to be raised.

=====

**ID number:** 96

**Is there a Direct Impact:** Yes The turbine would be sited 220m to the north and will be clearly visible from this position.

**Is there an Indirect Impact:** Yes Low impact caused by vehicles crossing the already extremely denuded earthworks.

**Overall Impact:** Low The field boundaries have already been grubbed out and are now barely visible.

=====

## **Appendix C: Written Descriptions Of Newly Recorded Archaeological Sites**

**ID number:** 89 COTLAND MILL (SOUTH) ENCLOSURE

**HER PRN:** 0 **NMR NPRN:** 308418

**NGR:** SN0574018810 Grid reference at centre of site

**Period:** UNKNOWN

**Form:** Cropmark **Condition:** Largely destroyed

**Site Status:** n/a **SAM number:** n/a **LB number:** 0 **grade:** n/a

**Description:** This possible enclosure was noted by aerial survey by the RCAHMW in 2003 as a cropmark. It appears to form a 120m square with one rounded corner visible, the rest obscured by field boundaries. A second photograph seems to show clear close-set double ditches along its northern side. The RCAHMW suggest this may be a Roman enclosure.

=====

**ID number:** 90 CROFT HOUSE COTTAGE

**HER PRN:** 0 **NMR NPRN:** 409983

**NGR:** SN0679317322 Grid reference at centre of site

**Period:** Post Medieval

**Form:** Building **Condition:** Intact

**Site Status:** n/a **SAM number:** n/a **LB number:** 0 **grade:** n/a

**Description:** This cottage and outbuilding range is a prominent feature in the main street of Llawhaden village. It was recorded by the RCAHMW in 2009 as a 19th century single-storey cottage. It has end-stack rendered chimneys, a slate roof it's a long, single-storey range of a workshop and garage are attached to its western gable end.

=====

**ID number:** 91 DRIM FARM ROAD?

**HER PRN:** 0 **NMR NPRN:** 86904

**NGR:** SN0600019490 Grid reference on linear feature

**Period:** Unknown

**Form:** Natural feature? **Condition:** Unknown

**Site Status:** n/a **SAM number:** n/a **LB number:** 0 **grade:** n/a

**Description:** In 1999, the RCAHMW recorded a possible linear cropmark in this area and postulated that it might represent the line of the Roman road running west of Carmarthen. By 2004 the RCAHMW appear to have established that the Roman road ran several hundred metres further to the south. There is therefore no evidence that there is a Roman road at this location. It seems likely that the feature noted originally was a natural feature and not of archaeological significance. No evidence was noted on the ground of any linear feature.

=====

**ID number:** 92 THE CROFT FIELD BOUNDARY

**HER PRN:** 0 **NMR NPRN:** 0

**NGR:** SN0613719542 Grid reference on linear feature

**Period:** Post medieval

**Form:** Earthwork **Condition:** Intact

**Site Status:** n/a **SAM number:** n/a **LB number:** 0 **grade:** n/a

**Description:** This field boundary bank measured 4 metres wide at base and is up to 1 metre high. It is an earth bank topped with a blackthorn hedgerow. There is a post and wire fence along its western side. This boundary appears on the 1773 estate map of Drim Farm, reprinted in Mary Houseman's "The Llawhaden Book" (2004).

**ID number:** 93 HIGHFIELD FIELD BOUNDARY

**HER PRN:** 0 **NMR NPRN:** 0

**NGR:** SN0654718547 Grid reference on linear feature

**Period:** Post medieval

**Form:** Earthwork **Condition:** Intact

**Site Status:** n/a **SAM number:** n/a **LB number:** 0 **grade:** n/a

**Description:** This field boundary bank measured up to 4 metres wide at base but is largely obscured by a dense and high hedge along its whole length. It appears to be less than 1 metre high.

**ID number:** 94 PILSCORNWELL COTTAGE

**HER PRN:** 0 **NMR NPRN:** 0

**NGR:** SN0682318416 Grid reference at centre of site

**Period:** Post Medieval

**Form:** Building **Condition:** Nearly destroyed

**Site Status:** n/a **SAM number:** n/a **LB number:** 0 **grade:** n/a

**Description:** This ruined, single-storey cottage is shown as being occupied on 19th and early 20th century Ordnance Survey maps. In 1851 a railway engineer lodged here with a clogmaker. It was abandoned by the second half of the 20th century, although the landowner is aware that in recent decades some consideration was given to rebuilding the house. It has now fallen into complete ruin however, with only fragments of the lateral walls still standing to their original height, whilst the east-southeast gable end still largely stands but is in a dangerous condition and leaning to the west-northwest. The door was in the north-facing side of the cottage and this appears to have been flanked by a window on either side. Overall dimensions were 8.75 metres east-southeast to west-northwest by 6 metres wide. The drystone walls were clay bonded, and measured 0.50 metres thick at the east-southeast gable wall and up to 0.75 metres in the lateral walls. Some cement was present on the window sills and the floor seems to have been concreted at some time. The lateral walls were up to c.2 metres high and the gable at least 2.5 metres high. There was a brick-surrounded fireplace in the east-southeast gable and evidence of a smaller grate at the opposite gable end, where the iron firebasket remained in place. The site was heavily vegetated when recorded in July 2012 and made the survey difficult. There was some evidence of a possible extension to the east-southeastern gable end, in the form of a thick stone wall, which ran out for 4.5 metres to the east-southeast from the eastern corner of the cottage.

=====

**ID number:** 95 BROADWAY ROAD

**HER PRN:** 0 **NMR NPRN:** 0

**NGR:** SN0691418649 Grid reference on linear feature

**Period:** Post medieval

**Form:** Earthwork **Condition:** Largely intact

**Site Status:** n/a **SAM number:** n/a **LB number:** 0 **grade:** n/a

**Description:** This former parish road is shown on the 1809 Ordnance Survey Original Surveyor's Drawing and at that time seems to have been a parish road running northwards from Llawhaden to the direction of Bletherston. During the 20th century the road became reduced in status to a rarely used trackway, now designated as a bridleway. It is still in use and there appears to have been recent work carried out to facilitate drainage along its



course, by excavation a shallow drainage ditch along its course, with some chippings also laid down to roughly metal the surface. It could be described as a hollow way and is bounded along either side by earth boundary banks, topped with maturing trees and hedgerow plants.

=====

**ID number:** 96 HIGHFIELD FIELD SYSTEM  
**HER PRN:** 0 **NMR NPRN:** 0  
**NGR:** SN0674218389 Grid reference on extensive site  
**Period:** Post Medieval  
**Form:** Earthwork **Condition:** Destroyed  
**Site Status:** n/a **SAM number:** n/a **LB number:** 0 **grade:** n/a  
**Description:** On 19th and 20th century Ordnance Survey maps, several small fields are depicted around Pilscornwell cottage. These were removed by the early 21st century to create a single, large pasture field. Faint earthwork lines can still be seen on aerial photographs and on the ground, in low sunlight, where the boundary banks once stood.

=====

**ID number:** 97 POND FIELD POND  
**HER PRN:** 0 **NMR NPRN:** 0  
**NGR:** SN0686818856 Grid reference at centre of site  
**Period:** Post medieval  
**Form:** Earthwork **Condition:** Largely destroyed  
**Site Status:** n/a **SAM number:** n/a **LB number:** 0 **grade:** n/a  
**Description:** There are still earthwork traces of a series of a pond here, which is shown on the 1:2500 Ordnance Survey map of 1889. It is possible that this pond and a long, narrow pond to the northeast, outside the field, formed part of a series of pickling tanks which were used to treat timber from Drim Wood in preparation for use on the construction of the South Wales Railway in the early 1850s. Nearby Broadway was at that time used as a centre where carpenters, sawyers and blacksmiths produced materials to assist in the construction of the railway.

**Appendix D:**  
**Historic Landscape Aspects Relating**  
**to the Drim Farm Proposed Turbine**

The following aspects of the local historic environment around the Drim Farm proposed turbine site have also been considered by this appraisal, as required by the brief supplied by the Dyfed Archaeological Trust (HM);

a) Scheduled Ancient Monuments in their settings

Potential impacts on Scheduled Ancient Monuments are included in Appendix A. The significance of Scheduled Ancient Monuments is addressed in Appendix F.

b) Non-scheduled Ancient Monuments in their settings

Potential impacts on Non-scheduled Ancient Monuments are included in Appendix A. The significance of Non-scheduled Ancient Monuments is addressed in Appendix F.

c) Listed Buildings in their settings

There are no potential impacts on Listed Buildings relating to the proposed turbine site at Drim Farm.

d) Non-statutory buildings of local importance

No non-statutory buildings of local importance were identified as being of relevance to the proposed turbine site.

e) Registered Parks & Gardens and their essential settings.

There are no Registered Parks and Gardens within the 2km radius of the overall study area.

f) Registered Historic Landscapes

There are no Registered Historic Landscapes within the 2km radius of the overall study area. The Preseli Area Historic Landscape is visible in the far distance from the Drim Farm proposed turbine site. There would be no significant impact derived from the presence of a turbine, given the distance involved.

g) Non-registered Historic Landscapes

There are no identified non-registered Historic Landscapes within the 2km radius of the overall study area.

h) Buried archaeological potential

There is no identifiable buried archaeological potential at the proposed turbine site at Drim Farm.

i) Palaeoenvironmental potential

No palaeoenvironmental potential can be identified at the Drim Farm turbine site. It is situated in a pasture field which has been regularly ploughed in modern times.

j) Hedgerows and field patterns

The area is characterised by enclosed farmland, with most field boundaries likely to be of post-medieval date. There is no distinctive pattern pointing to the field system being influenced by fossilised medieval strip-fields or later parliamentary enclosures.

k) Ancient woodland

There are no Ancient and Semi-natural Woodland within the 1km radius of the Drim Farm appraisal area. Within the wider 2km study area, there are both Ancient and Semi-natural Woodland (e.g. Cwm Wood, Llawhaden) and Plantation on Ancient Woodland Site (Drim Wood), but none of these can be seen from the proposed turbine site at Drim Farm. No direct, physical or visual impact would therefore be caused by the development.

l) Cumulative impact

The proposed turbine does not create any cumulative impact on the local landscape as there are no other existing wind turbines visible from the site.

m) Newly identified sites of historic importance

Only one newly identified features of historic importance was identified during field survey. One site recorded in the National Monuments Record but not the Regional Historic Environment Record was also incorporated into this appraisal. The details of these sites are included in Appendices A, C & F.

n) Any Tir Gofal interests or requirements

No Tir Gofal interests or requirements were identified.

**Appendix E:**  
**Historic Landscape Aspects Relating**  
**To The Highfield Proposed Turbine**

The following aspects of the local historic environment around the Highfield proposed turbine site have also been considered by this appraisal, as required by the brief supplied by the Dyfed Archaeological Trust (HM);

a) Scheduled Ancient Monuments in their settings

Potential impacts on Scheduled Ancient Monuments are included in Appendix B. The significance of Scheduled Ancient Monuments is addressed in Appendix F.

b) Non-scheduled Ancient Monuments in their settings

Potential impacts on Non-scheduled Ancient Monuments are included in Appendix B. The significance of Non-scheduled Ancient Monuments is addressed in Appendix F.

c) Listed Buildings in their settings

Potential impacts on Listed Buildings are included in Appendix B. The significance of Listed Buildings is addressed in Appendix F.

d) Non-statutory buildings of local importance

No non-statutory buildings of local importance were identified as being of relevance to the proposed turbine site.

e) Registered Parks & Gardens and their essential settings.

There are no Registered Parks and Gardens within the 2km radius of the overall study area.

f) Registered Historic Landscapes

There are no Registered Historic Landscapes within the 2km radius of the overall study area. The nearest is the Milford Haven Area Historic Landscape, which is not visible from the Highfield proposed turbine site.

g) Non-registered Historic Landscapes

There are no identified non-registered Historic Landscapes within the 2km radius of the overall study area.

h) Buried archaeological potential

There is some buried archaeological potential at Highfield, which is reflected in 7.10 above.

i) Palaeoenvironmental potential

No palaeoenvironmental potential can be identified at the Highfield turbine site. It is situated on a well drained slope, in a pasture field which has been regularly ploughed in modern times.

j) Hedgerows and field patterns

The area is characterised by enclosed farmland, with most field boundaries likely to be of post-medieval date. There is no distinctive pattern pointing to the field system being influenced by fossilised medieval strip-fields or later parliamentary enclosures. The development site is located in a large pasture field which has been created by the merging of several small fields by the removal of their defining boundary banks in modern times (ID number 96).

k) Ancient woodland

There are small areas of identified ancient and semi-natural woodland within the 2km radius of the study area. The only example which is visible from the proposed woodland site is Cwm Wood, which lies to the south and blocks the view of most of Llawhaden village from the proposed turbine site. No direct, physical impact would be caused by the development.

l) Cumulative impact

The proposed turbine does not create any cumulative impact on the local landscape as there are no other existing wind turbines visible from the site.

m) Newly identified sites of historic importance

A small number of newly identified sites and features of historic importance were identified during field survey. Several sites recorded in the National Monuments Record but not the Regional Historic Environment Record were also incorporated into this appraisal. The details of these sites are included in Appendices B, C & F.

n) Any Tir Gofal interests or requirements

No Tir Gofal interests or requirements were identified.

**Appendix F:  
Initial Site Appraisals  
Within 2km Study Area**





*Drim and Highfield Archaeological Appraisal*

**ID number:** 1 EAST TENEMENT FINDSPOT  
**HER PRN:** 1409 **NMR NPRN:** 0  
**NGR:** SN0621 Quarter Sheet  
**Period:** Bronze Age **Broadclass:** Object  
**Form:** Finds **Condition:** Moved  
**Site Status:** n/a **SAM number:** n/a **LB number:** 0 **grade:** n/a  
**Rarity:** Rare  
**Reference:**  
**Documentation:** Yes  
**Group Value:** The exact location of the find spot is not recorded  
**Evidential Value:** Exists as an artefact, but its exact find spot, an  
**Historical Value:** None  
**Aesthetic Value:** It has aesthetic value as an artefact in a collection  
**Communal Value:** None  
**Significance:** Minor

---

**ID number:** 2 COTLAND BURNT MOUND  
**HER PRN:** 3560 **NMR NPRN:** 0  
**NGR:** SN05021825 Grid reference at centre of site  
**Period:** Prehistoric **Broadclass:** Domestic; Monument <By Form>  
**Form:** Earthwork **Condition:** Not Known  
**Site Status:** n/a **SAM number:** n/a **LB number:** 0 **grade:** n/a  
**Rarity:** Not rare  
**Reference:** Cantrill, T.C., 1911, Archaeologia Cambrensis; OS Card, 1965  
**Documentation:** Yes  
**Group Value:** None  
**Evidential Value:** May survive  
**Historical Value:** None  
**Aesthetic Value:** None  
**Communal Value:** None  
**Significance:** Locally important

---

*Drim and Highfield Archaeological Appraisal*

**ID number:** 3 DRIM CAMP HILLFORT  
**HER PRN:** 3562 **NMR NPRN:** 308311  
**NGR:** SN06681933 Grid reference at centre of site  
**Period:** Iron Age **Broadclass:** Domestic;Defence  
**Form:** Earthwork **Condition:** Largely destroyed  
**Site Status:** Deschedt **SAM number:** n/a **LB number:** 0 **grade:** n/a  
**Rarity:** Nationally rare but locally common  
**Reference:** George Williams, Fighting & Fa  
**Documentation:** Yes  
**Group Value:** High  
**Evidential Value:** Has been excavated but some trace remains.  
**Historical Value:** None  
**Aesthetic Value:** None  
**Communal Value:** None  
**Significance:** Regionally important

---

**ID number:** 4 PILCORNWELL HILLFORT  
**HER PRN:** 3564 **NMR NPRN:** 304411  
**NGR:** SN07031827 Grid reference at centre of site  
**Period:** Iron Age **Broadclass:** Domestic;Defence  
**Form:** Earthwork **Condition:** Damaged  
**Site Status:** Schedule **SAM number:** PE105 **LB number:** 0 **grade:** n/a  
**Rarity:** Nationally rare but locally common  
**Reference:** Williams, G., 1985, Fighting and Farming in Iron Age West Wales; Williams, G & Mytum, H, 1998, Llawhaden, Dyfed: excavations on a group of small- defended enclosures, 1980-4. BAR, British Series 275  
**Documentation:** Yes  
**Group Value:** Yes. One in a group of Iron Age enclosures in the Llawhaden area  
**Evidential Value:** Denuded earthworks survive. An excavation archive also exists  
**Historical Value:** None  
**Aesthetic Value:** None  
**Communal Value:** None  
**Significance:** Nationally important

---

**ID number:** 5 BROADWAY HILLFORT

**HER PRN:** 3565 **NMR NPRN:** 304412

**NGR:** SN07121845 Grid reference at centre of site

**Period:** Iron Age **Broadclass:** Domestic;Defence

**Form:** Earthwork **Condition:** Damaged

**Site Status:** Schedule **SAM number:** PE104 **LB number:** 0 **grade:** n/a

**Rarity:** Nationally rare but locally common

**Reference:** Williams, G., 1985, Fighting and Farming in Iron Age West Wales; Williams, G & Mytum, H, 1998, Llawhaden, Dyfed: excavations on a group of small- defended enclosures, 1980-4. BAR, British Series 275

**Documentation:** Yes

**Group Value:** Yes. One in a group of Iron Age enclosures in the Llawhaden area

**Evidential Value:** Yes. One in a group of Iron Age enclosures in the Llawhaden area

**Historical Value:** None

**Aesthetic Value:** None

**Communal Value:** None

**Significance:** Nationally important

---

**ID number:** 6 BROADWAY UNKNOWN CROPMARK

**HER PRN:** 3566 **NMR NPRN:** 0

**NGR:** SN06951895 Unknown

**Period:** Unknown **Broadclass:** Unassigned,Monument <By Form>

**Form:** Cropmark **Condition:** Unknown

**Site Status:** n/a **SAM number:** n/a **LB number:** 0 **grade:** n/a

**Rarity:** Unknown

**Reference:** Crossley, D.W., 1963, Bulletin of the Board of Celtic Studies Vol. 20.

**Documentation:** Yes

**Group Value:** Unknown

**Evidential Value:** Unknown

**Historical Value:** None

**Aesthetic Value:** None

**Communal Value:** None

**Significance:** Minor

---

*Drim and Highfield Archaeological Appraisal*

**ID number:** 7 DAN Y COED FARM UNKNOWN CROPMAR]  
**HER PRN:** 3567 **NMR NPRN:** 0  
**NGR:** SN07251870 Grid reference at centre of site  
**Period:** Unknown **Broadclass:** Unassigned,Monument <By Form>  
**Form:** Cropmark **Condition:** Unknown  
**Site Status:** n/a **SAM number:** n/a **LB number:** 0 **grade:** n/a  
**Rarity:** Unknown  
**Reference:** Crossley, D.W., 1963, Bulletin of the Board of Celtic Studies, Vol. 20, Part II, p.202 No.53.  
**Documentation:** Yes  
**Group Value:** Unknown  
**Evidential Value:** Cropmark only  
**Historical Value:** None  
**Aesthetic Value:** None  
**Communal Value:** None  
**Significance:** Unknown

---

**ID number:** 8 DAN Y COED FARM UNKNOWN CROPMAR]  
**HER PRN:** 3568 **NMR NPRN:** 0  
**NGR:** SN07201870 Grid refrence at centre of site  
**Period:** Unknown **Broadclass:** Unassigned,Monument <By Form>  
**Form:** Cropmark **Condition:** Unknown  
**Site Status:** n/a **SAM number:** n/a **LB number:** 0 **grade:** n/a  
**Rarity:** Unknown  
**Reference:** Crossley, D.W., 1963, Bulletin of the Board of Celtic Studies, Vol. 20, Part II, p.202 No.53.  
**Documentation:** Yes  
**Group Value:** Unknown  
**Evidential Value:** Cropmark only  
**Historical Value:** None  
**Aesthetic Value:** None  
**Communal Value:** None  
**Significance:** Unknown

---

*Drim and Highfield Archaeological Appraisal*

**ID number:** 9 LITTLE HOLGAN PARK

**HER PRN:** 3569 **NMR NPRN:** 0

**NGR:** SN073178 Grid reference at centre of site

**Period:** Medieval **Broadclass:** Gardens Parks & Urban Spaces

**Form:** Documents **Condition:** Unknown

**Site Status:** n/a **SAM number:** n/a **LB number:** 0 **grade:** n/a

**Rarity:** Not rare

**Reference:** None

**Documentation:** None

**Group Value:** Unknown

**Evidential Value:** Unknown

**Historical Value:** Unknown

**Aesthetic Value:** None

**Communal Value:** None

**Significance:** Locally important

---

**ID number:** 10 WOODSIDE;PARC Y COED HILLFORT

**HER PRN:** 3570 **NMR NPRN:** 304414

**NGR:** SN07771896 Grid reference at centre of site

**Period:** Iron Age **Broadclass:** Domestic;Defence

**Form:** Earthwork **Condition:** Destroyed

**Site Status:** Deschedu **SAM number:** n/a **LB number:** 0 **grade:** n/a

**Rarity:** Nationally rare but locally common

**Reference:** Williams, G., 1985, Fighting and Farming in Iron Age West Wales; Williams, G & Mytum, H, 1998, Llawhaden, Dyfed: excavations on a group of small- defended enclosures, 1980-4. BAR, British Series 275

**Documentation:** Yes

**Group Value:** One of a group of Iron Age enclosure in the Llawhaden area

**Evidential Value:** Site excavated and destroyed. Excavation archive exists.

**Historical Value:** None

**Aesthetic Value:** None

**Communal Value:** None

**Significance:** Regionally important

---

**ID number:** 11      GELLI CAMP      HILLFORT  
**HER PRN:** 3572      **NMR NPRN:** 304413  
**NGR:** SN07931972      Grid reference at centre of site  
**Period:** Iron Age      **Broadclass:** Domestic;Defence  
**Form:** Earthwork      **Condition:** Damaged  
**Site Status:** scheduled      **SAM number:** PE184      **LB number:** 0      **grade:** n/a  
**Rarity:** Nationally rare but locally common  
**Reference:** Williams, G & Mytum, H, 1998, Llawhaden, Dyfed, Excavations on a group of small defended enclosures 1980-4, BAR British Series 275, p 8-9  
**Documentation:** Yes  
**Group Value:** High  
**Evidential Value:** Upstanding earthworks; Partially excavated  
**Historical Value:** None  
**Aesthetic Value:** None  
**Communal Value:** None  
**Significance:** Nationally important

---

**ID number:** 12      HOLGAN      HILLFORT  
**HER PRN:** 3573      **NMR NPRN:** 304410  
**NGR:** SN07301820      Grid reference at centre of site  
**Period:** Iron Age      **Broadclass:** Domestic;Defence  
**Form:** Earthwork      **Condition:** Damaged  
**Site Status:** Schedule      **SAM number:** PE102      **LB number:** 0      **grade:** n/a  
**Rarity:** Nationally rare but locally common  
**Reference:** Williams, G., 1985, Fighting and Farming in Iron Age West Wales; Williams, G & Mytum, H, 1998, Llawhaden, Dyfed: excavations on a group of small- defended enclosures, 1980-4. BAR, British Series 275  
**Documentation:** Yes  
**Group Value:** Yes. One in a group of Iron Age enclosures in the Llawhaden area  
**Evidential Value:** Earthworks survive. Excavation archive also exists  
**Historical Value:** None  
**Aesthetic Value:** None  
**Communal Value:** None  
**Significance:** Nationally important

---

**ID number:** 13      DRIM WOOD      BURNT MOUND  
**HER PRN:** 3574      **NMR NPRN:** 0  
**NGR:** SN07561922      Grid reference at centre of site  
**Period:** Prehistoric      **Broadclass:** Domestic  
**Form:** Earthwork      **Condition:** Damaged  
**Site Status:** n/a      **SAM number:** n/a      **LB number:** 0      **grade:** n/a  
**Rarity:** Not rare  
**Reference:** Cantrill, T.C., 1911, Archaeologia Cambrensis; OS Card, 1965.  
**Documentation:** Yes  
**Group Value:** Low  
**Evidential Value:** Presumed to survive in forest plantation  
**Historical Value:** None  
**Aesthetic Value:** None  
**Communal Value:** None  
**Significance:** Locally important

---

**ID number:** 14      DAN-Y-COED      HILLFORT  
**HER PRN:** 3575      **NMR NPRN:** 309509  
**NGR:** SN07741884      Grid reference at centre of site  
**Period:** Iron Age      **Broadclass:** Domestic;Defence  
**Form:** Earthwork      **Condition:** Destroyed  
**Site Status:** Deschedu      **SAM number:** n/a      **LB number:** 0      **grade:** n/a  
**Rarity:** Nationally rare but locally common  
**Reference:** Williams, G., 1985, Fighting and Farming in Iron Age West Wales; Williams, G & Mytum, H, 1998, Llawhaden, Dyfed: excavations on a group of small- defended enclosures, 1980-4. BAR, British Series 275  
**Documentation:** Yes  
**Group Value:** One of a group of Iron Age enclosures in the Llawhaden area  
**Evidential Value:** Site excavated and destroyed. Excavation archive exists.  
**Historical Value:** None  
**Aesthetic Value:** None  
**Communal Value:** None  
**Significance:** Regionally important

---



*Drim and Highfield Archaeological Appraisal*

**ID number:** 15      ST MARY;ST THOMAS;KING      HOSPITAL  
EDMUND

**HER PRN:** 3577      **NMR NPRN:** 32084

**NGR:** SN06691728      Grid reference at centre of site

**Period:** Medieval      **Broadclass:** Health and Welfare;Religious Ritual and I

**Form:** Complex      **Condition:** Largely destroyed

**Site Status:** Schedule      **SAM number:** PE162      **LB number:** 6070 **grade:** II

**Rarity:** Rare

**Reference:** Page, M. & Murphy, F., 2012, Later Medieval & Early Post Medieval Assessment: Monasteries. DAT Report;

**Documentation:** Yes

**Group Value:** Yes. Part of historic settlement of Llawhaden

**Evidential Value:** Only a single building, probably a chapel, still stands, but archaeological remains are known. There

**Historical Value:** Yes. Richard Fenton described the site in the ealry 19th century. Mentioned in Black Book of St Davi

**Aesthetic Value:** None

**Communal Value:** None

**Significance:** Nationally important

---

**ID number:** 16      LLAWHADEN CASTLE      CASTLE

**HER PRN:** 3580      **NMR NPRN:** 94109

**NGR:** SN07291745      Grid reference at centre of site

**Period:** Medieval      **Broadclass:** Monument <By Form>;Defence

**Form:** Building      **Condition:** Damaged

**Site Status:** Schedule      **SAM number:** PE024      **LB number:** 6065 **grade:** I

**Rarity:** Rare

**Reference:** Cadw Scheduling Description for PE024; Cadw Listing Description for 6065; Davis, P., 2000, A Company of Forts p.91-93

**Documentation:** Yes

**Group Value:** Part of historic settlement, within conservation area and focus of historic Bishop's estate.

**Evidential Value:** Substantial ruins still survive

**Historical Value:** Yes, well described by a variety of sources

**Aesthetic Value:** Yes. Included in paintings and engravings in recent centuries, inc. Buck, 1740.

**Communal Value:** Yes. Important element in historic settlement of Llawhaden. Visitor attraction.

**Significance:** Nationally Important

---

*Drim and Highfield Archaeological Appraisal*

**ID number:** 17      LLAWHADEN CASTLE      FINDSPOT  
**HER PRN:** 3581      **NMR NPRN:** 0  
**NGR:** SN07291744      Grid reference at approximate location of findspot  
**Period:** Roman      **Broadclass:** Object  
**Form:** Finds      **Condition:** Moved  
**Site Status:** n/a      **SAM number:** n/a      **LB number:** 0      **grade:** n/a  
**Rarity:** Not rare  
**Reference:** Houseman, M., 2004, The Llawhaden Book p.15.  
**Documentation:** Yes  
**Group Value:** None  
**Evidential Value:** The Roman coin has been moved from the site it was found at.  
**Historical Value:** None  
**Aesthetic Value:** None  
**Communal Value:** None  
**Significance:** Minor

---

**ID number:** 18      LLAWHADEN PARISH      CHURCH  
                                  CHURCH;ST AIDAN'S  
**HER PRN:** 3582      **NMR NPRN:** 400271  
**NGR:** SN07521746      Grid reference at centre of site  
**Period:** Medieval; Post-medieval      **Broadclass:** Religious Ritual and Funerary  
**Form:** Building      **Condition:** Intact  
**Site Status:** Listed Bt      **SAM number:** n/a      **LB number:** 6062      **grade:** II\*  
**Rarity:** Not rare  
**Reference:** Houseman, M., 2004, The Llawhaden Book, p.31-38 & 138-148.  
**Documentation:** Yes  
**Group Value:** Forms an attractive setting with the churchyard and nearby Church Cottages.  
**Evidential Value:** Standing building with associated churchyard. Archive material.  
**Historical Value:** Yes. Well documented church of early medieval origin.  
**Aesthetic Value:** Yes. Has been painted and engraved in past inc. Buck 1740  
**Communal Value:** Yes. Place of worship and burial for many centuries.  
**Significance:** Nationally important

---

*Drim and Highfield Archaeological Appraisal*

**ID number:** 19 ST AIDAN'S CROSS CROSS INSCRIBED  
STONE

**HER PRN:** 3583 **NMR NPRN:** 0

**NGR:** SN07531746 Grid reference at centre of site

**Period:** Early Medieval **Broadclass:** Religious Ritual and Funerary

**Form:** O.struct **Condition:** Largely destroyed

**Site Status:** Listed B1 **SAM number:** n/a **LB number:** 6062 **grade:** n/a

**Rarity:** Not rare

**Reference:** Houseman, M., 2004, The Llawhaden Book, p.32

**Documentation:** Yes

**Group Value:** Yes. Built into east wall of listed church.

**Evidential Value:** The stone is in a poor condition but still recognisable

**Historical Value:** Unknown

**Aesthetic Value:** Unknown

**Communal Value:** Some due to association with church

**Significance:** Nationally important

---

**ID number:** 20 LITTLE QUAKERS FIELD FRIENDS BURIAL  
GROUND

**HER PRN:** 4436 **NMR NPRN:** 0

**NGR:** SN06671735 Grid reference at centre of site

**Period:** Post-medieval **Broadclass:** Religious Ritual and Funerary

**Form:** Place-name **Condition:** Built over

**Site Status:** n/a **SAM number:** n/a **LB number:** 0 **grade:** n/a

**Rarity:** Rare

**Reference:** Llawhaden parish tithe map and schedule of 1834

**Documentation:** None

**Group Value:** None

**Evidential Value:** None

**Historical Value:** None

**Aesthetic Value:** None

**Communal Value:** None

**Significance:** Locally important

---

*Drim and Highfield Archaeological Appraisal*

**ID number:** 21 TALLYBONT

UNKNOWN  
EARTHWORK

**HER PRN:** 4437 **NMR NPRN:** 0

**NGR:** SN07601755 Grid reference at centre of site

**Period:** Unknown **Broadclass:** Unassigned, Monument <By Form>

**Form:** Earthwork **Condition:** Largely intact

**Site Status:** n/a **SAM number:** n/a **LB number:** 0 **grade:** n/a

**Rarity:** Unknown

**Reference:** None

**Documentation:** None

**Group Value:** None

**Evidential Value:** None

**Historical Value:** None

**Aesthetic Value:** None

**Communal Value:** None

**Significance:** Unknown

---

**ID number:** 22 BLETHERSTON

FINDSPOT

**HER PRN:** 4465 **NMR NPRN:** 0

**NGR:** SN0520 Quarter Sheet

**Period:** Roman; Medieval **Broadclass:** Object

**Form:** Finds **Condition:** E

**Site Status:** n/a **SAM number:** n/a **LB number:** 0 **grade:** n/a

**Rarity:** Unknown

**Reference:** Samuel Lewis, 1833, Topographi

**Documentation:** Yes

**Group Value:** None

**Evidential Value:** No longer exist and not identified properly

**Historical Value:** None

**Aesthetic Value:** None

**Communal Value:** None

**Significance:** Minor

---

*Drim and Highfield Archaeological Appraisal*

**ID number:** 23 DRIM CASTLE RINGWORK  
**HER PRN:** 5685 **NMR NPRN:** 304406  
**NGR:** SN06421960 Grid reference at centre of site  
**Period:** Medieval **Broadclass:** Defence  
**Form:** Earthwork **Condition:** C  
**Site Status:** Schedule **SAM number:** PE107 **LB number:** 0 **grade:** n/a  
**Rarity:** Rare  
**Reference:** Cadw Scheduling Description PE107  
**Documentation:** Yes  
**Group Value:** One of a group of medieval castles in central Pemb  
**Evidential Value:** A physical monument  
**Historical Value:** Low  
**Aesthetic Value:** Moderate  
**Communal Value:** None  
**Significance:** Nationally important

---

**ID number:** 24 BULLHOOK FARM FARMHOUSE  
**HER PRN:** 6462 **NMR NPRN:** 21687  
**NGR:** SN05402063 Grid reference at centre of site  
**Period:** Post-medieval **Broadclass:** Domestic;Agriculture and Subsistence  
**Form:** Building **Condition:** Restored  
**Site Status:** n/a **SAM number:** n/a **LB number:** 0 **grade:** n/a  
**Rarity:** Common  
**Reference:**  
**Documentation:** Yes (RCAHMW Pembrokeshire Inventory, 1925)  
**Group Value:** Part of a farmstead complex  
**Evidential Value:** It survives as an occupied dwelling. Documented.  
**Historical Value:** It is one of the historic farmsteads of the area.  
**Aesthetic Value:** Unknown  
**Communal Value:** None  
**Significance:** Locally important

---

*Drim and Highfield Archaeological Appraisal*

**ID number:** 25      LLAWHADEN HOUSE      DWELLING

**HER PRN:** 6660      **NMR NPRN:** 22274

**NGR:** SN0699317380      Grid reference at centre of site

**Period:** Post-medieval      **Broadclass:** Domestic

**Form:** Building      **Condition:** Largely destroyed

**Site Status:** Listed B1      **SAM number:** n/a      **LB number:** 6066 **grade:** II

**Rarity:** Rare

**Reference:** Houseman, M., 2004, The Llawhaden Book, p. 90-95; Cadw Listing Description for 6066; Jones, F., 1996, Historic Houses of Pembrokeshire p.120.

**Documentation:** Yes

**Group Value:** Focus of the building complex around the former dwelling

**Evidential Value:** Badly ruined after a fire in 2000. Interior and roof destroyed, only sections of the walls survive.

**Historical Value:** Yes. Well documented historic home. dating to 17th century

**Aesthetic Value:** Shown in Bucks' Engraving of Llawhaden Castle of 1740.

**Communal Value:** Main feature at heart of historic settlement which is well known to members of the community.

**Significance:** Nationally important

---

**ID number:** 26      DRIM      UNKNOWN

**HER PRN:** 7619      **NMR NPRN:** 0

**NGR:** SN067193      Grid reference within 100 metres of site

**Period:** Unknown      **Broadclass:** Unassigned

**Form:** Cropmark      **Condition:** Unknown

**Site Status:** n/a      **SAM number:** n/a      **LB number:** 0 **grade:** n/a

**Rarity:** Unknown

**Reference:** OS Card SN01NE3

**Documentation:** None

**Group Value:** Unknown

**Evidential Value:** Low

**Historical Value:** None

**Aesthetic Value:** None

**Communal Value:** None

**Significance:** Unknown

---

*Drim and Highfield Archaeological Appraisal*

**ID number:** 27      WOODSIDE      BUILDING  
**HER PRN:** 7620      **NMR NPRN:** 0  
**NGR:** SN07671900      Grid reference at centre of site  
**Period:** Unknown      **Broadclass:** Domestic;Agriculture and Subsistence  
**Form:** Earthwork      **Condition:** Damaged  
**Site Status:** n/a      **SAM number:** n/a      **LB number:** 0      **grade:** n/a  
**Rarity:** Unknown  
**Reference:** Meridian Airmaps 1955; OS Card 1965; Terry James, Oblique aerial photographs 1984 & 1986  
**Documentation:** Yes  
**Group Value:** Unknown  
**Evidential Value:** Low  
**Historical Value:** None  
**Aesthetic Value:** None  
**Communal Value:** None  
**Significance:** Minor

---

**ID number:** 28      DRIM CAMP      FINDSPOT  
**HER PRN:** 7621      **NMR NPRN:** 0  
**NGR:** SN06681933      Grid reference at centre of site  
**Period:** Medieval      **Broadclass:** Object  
**Form:** Finds      **Condition:** Unknown  
**Site Status:** n/a      **SAM number:** n/a      **LB number:** 0      **grade:** n/a  
**Rarity:** Unknown  
**Reference:** OS Card; Letter in DRF  
**Documentation:** Letter in DRF  
**Group Value:** None  
**Evidential Value:** Pottery sherds. Low  
**Historical Value:** None  
**Aesthetic Value:** None  
**Communal Value:** None  
**Significance:** Minor

---

*Drim and Highfield Archaeological Appraisal*

**ID number:** 29 FISH POND MEADOW FISHPOND  
**HER PRN:** 7983 **NMR NPRN:** 400224  
**NGR:** SN073177 Grid reference at centre of site  
**Period:** Medieval; Post-medieval **Broadclass:** Water Supply and Drainage; Agriculture a  
**Form:** Place-name **Condition:** Unknown  
**Site Status:** n/a **SAM number:** n/a **LB number:** 0 **grade:** n/a  
**Rarity:** Not rare  
**Reference:** None  
**Documentation:** None  
**Group Value:** None  
**Evidential Value:** The name may refer to a pond in Cwm Wood at SN0701017740  
**Historical Value:** None  
**Aesthetic Value:** None  
**Communal Value:** None  
**Significance:** Locally important

---

**ID number:** 30 BODRINGALLT HILLFORT  
**HER PRN:** 8982 **NMR NPRN:** 309507  
**NGR:** SN076193 Grid reference at centre of site  
**Period:** Iron Age **Broadclass:** Domestic; Defence  
**Form:** Earthwork **Condition:** Largely destroyed  
**Site Status:** n/a **SAM number:** n/a **LB number:** 0 **grade:** n/a  
**Rarity:** Nationally rare but locally common  
**Reference:** Murphy, K., 2007, A Survey of Defended Enclosures in Pembrokeshire, Gazetteer for SN01. DAT Report 2007/01; Williams, G., 1985, Fighting & Farming in Iron Age West Wales.  
**Documentation:** Yes  
**Group Value:** Yes. One of a group of Iron Age defended enclosures in the Llawhaden area  
**Evidential Value:** Cropmark only. Some excavation, an archive of which exists  
**Historical Value:** None  
**Aesthetic Value:** None  
**Communal Value:** None  
**Significance:** Regionally important

---



*Drim and Highfield Archaeological Appraisal*

**ID number:** 31 POTTERSLADE HILLFORT?  
**HER PRN:** 9646 **NMR NPRN:** 0  
**NGR:** SN06131812 Grid reference at centre of site  
**Period:** Iron Age **Broadclass:** Domestic;Defence  
**Form:** Cropmark **Condition:** Largely destroyed  
**Site Status:** n/a **SAM number:** n/a **LB number:** 0 **grade:** n/a  
**Rarity:** Nationally rare but locally common  
**Reference:** Murphy, K, 2007, Prehistoric Defended Enclosures in Pembrokeshire 2006-7  
**Documentation:** Yes  
**Group Value:** Associated with Llawhaden Defended Enclosures group  
**Evidential Value:** Uncertain. Possible cropmark but no surface evidence.  
**Historical Value:** None  
**Aesthetic Value:** None  
**Communal Value:** None  
**Significance:** Unknown

---

**ID number:** 32 HIGHFIELD ROUND BARROW  
**HER PRN:** 9849 **NMR NPRN:** 400417  
**NGR:** SN0667518717 Grid reference at centre of site  
**Period:** Bronze Age **Broadclass:** Religious Ritual and Funerary  
**Form:** Earthwork **Condition:** C  
**Site Status:** n/a **SAM number:** n/a **LB number:** 0 **grade:** n/a  
**Rarity:** Not rare  
**Reference:** Cook, N., 2003, Prehistoric Funerary and Ritual Sites in Pembrokeshire.  
**Documentation:** Yes  
**Group Value:** None  
**Evidential Value:** Survives as a denuded mound but may be archaeologically intact  
**Historical Value:** None  
**Aesthetic Value:** None  
**Communal Value:** None  
**Significance:** Regionally important

---

*Drim and Highfield Archaeological Appraisal*

**ID number:** 33      BULLHOOK;BOLHOK      DWELLING  
**HER PRN:** 10539      **NMR NPRN:** 21687  
**NGR:** SN05402063      Grid reference at centre of site  
**Period:** Medieval      **Broadclass:** Domestic  
**Form:** Documents      **Condition:** Unknown  
**Site Status:** n/a      **SAM number:** n/a      **LB number:** 0      **grade:** n/a  
**Rarity:** Not rare  
**Reference:** Laws & Owen, 1908, Pembrokeshi  
**Documentation:** Yes.  
**Group Value:** Part of a farmstead complex  
**Evidential Value:** There is some documentation.  
**Historical Value:** Mentioned in 15th century sources.  
**Aesthetic Value:** None. No longer survives.  
**Communal Value:** None.  
**Significance:** Locally important

---

**ID number:** 34      BRYNSYFNI ENCLOSURE      HILLFORT  
**HER PRN:** 10639      **NMR NPRN:** 400320  
**NGR:** SN07831968      Grid reference at centre of site  
**Period:** Iron Age      **Broadclass:** Domestic;Defence  
**Form:** Cropmark      **Condition:** D  
**Site Status:** n/a      **SAM number:** n/a      **LB number:** 0      **grade:** n/a  
**Rarity:** Nationally rare but locally common  
**Reference:** Williams, G & Mytum, H, 1998, Llawhaden, Dyfed, Excavations on a group of small defended enclosures 1980-4, BAR British Series 275, p 8-9  
**Documentation:** Yes  
**Group Value:** High  
**Evidential Value:** Denuded earthwork, possibly incomplete  
**Historical Value:** None  
**Aesthetic Value:** None  
**Communal Value:** None  
**Significance:** Unknown

---

**ID number:** 35      LONGRIDGE      ENCLOSURE  
**HER PRN:** 10640      **NMR NPRN:** 402159  
**NGR:** SN08052008      Grid reference at centre of site  
**Period:** Unknown      **Broadclass:** Unassigned  
**Form:** Earthwork      **Condition:** Largely destroyed  
**Site Status:** n/a      **SAM number:** n/a      **LB number:** 0      **grade:** n/a  
**Rarity:** Unknown  
**Reference:** Meridian Air Maps aerial photo  
**Documentation:** None  
**Group Value:** Unknown  
**Evidential Value:** Low  
**Historical Value:** Unknown  
**Aesthetic Value:** None  
**Communal Value:** None  
**Significance:** Minor

---

**ID number:** 36      BROADWAY DYKE      DYKE (DEFENCE)  
**HER PRN:** 11657      **NMR NPRN:** 400415  
**NGR:** SN07201880      Grid reference on a linear feature  
**Period:** Iron Age      **Broadclass:** Monument <By Form>  
**Form:** Earthwork      **Condition:** Largely destroyed  
**Site Status:** n/a      **SAM number:** n/a      **LB number:** 0      **grade:** n/a  
**Rarity:** Rare  
**Reference:** Williams, G., 1985, Fighting and Farming in Iron Age West Wales; Williams, G & Mytum, H, 1998, Llawhaden, Dyfed: excavations on a group of small- defended enclosures, 1980-4. BAR, British Series 275  
**Documentation:** Yes  
**Group Value:** Possibly related to the group of Iron Age enclosures in the Llawhaden area  
**Evidential Value:** Denuded earthwork  
**Historical Value:** None  
**Aesthetic Value:** None  
**Communal Value:** None  
**Significance:** Unknown

---

*Drim and Highfield Archaeological Appraisal*

**ID number:** 37      DAN-Y-COED II      ENCLOSURE  
**HER PRN:** 11774      **NMR NPRN:** 0  
**NGR:** SN078187      Grid reference at centre of site  
**Period:** Iron Age      **Broadclass:** Monument <By Form>  
**Form:** Cropmark      **Condition:** Largely destroyed  
**Site Status:** n/a      **SAM number:** n/a      **LB number:** 0      **grade:** n/a  
**Rarity:** Nationally rare but locally common  
**Reference:** None  
**Documentation:** None  
**Group Value:** May belong to the group of Iron Age enclosures in the Llawhaden area  
**Evidential Value:** Slight earthworks. Cropmark site.  
**Historical Value:** None  
**Aesthetic Value:** None  
**Communal Value:** None  
**Significance:** Unknown

---

**ID number:** 38      DRIM CAMP      OCCUPATION SITE  
**HER PRN:** 12002      **NMR NPRN:** 308311  
**NGR:** SN06681933      Grid reference at centre of site  
**Period:** Early Medieval      **Broadclass:** Domestic  
**Form:** Buried Feature      **Condition:** E  
**Site Status:** n/a      **SAM number:** n/a      **LB number:** 0      **grade:** n/a  
**Rarity:** Rare  
**Reference:** Arch in Wales 1981, various  
**Documentation:** Yes  
**Group Value:** One of 3 excavated Dark Age settlements in localit  
**Evidential Value:** Destroyed but archived.  
**Historical Value:** None  
**Aesthetic Value:** None  
**Communal Value:** None  
**Significance:** Regionally important

---

*Drim and Highfield Archaeological Appraisal*

**ID number:** 39                      DRIM    ENCLOSURE  
**HER PRN:** 12218      **NMR NPRN:** 0  
**NGR:** SN06331963      Grid reference at centre of site  
**Period:** Iron Age?                      **Broadclass:** Monument <By Form>  
**Form:** Cropmark                      **Condition:** Largely destroyed  
**Site Status:** n/a                      **SAM number:** n/a                      **LB number:** 0      **grade:** n/a  
**Rarity:** Unknown  
**Reference:** Ken Murphy, 2007, A Survey of Iron Age Defended Enclosures in Pembrokeshire. DAT Report 2007-01.  
**Documentation:** Yes  
**Group Value:** Unknown  
**Evidential Value:** Cropmark only. This may simply be caused by the former boundary of Hayguard field shown on tithe map  
**Historical Value:** Unknown  
**Aesthetic Value:** None  
**Communal Value:** None  
**Significance:** Unknown

---

**ID number:** 40                      CLARBESTON GRANGE    DEFENDED ENCLOSURE  
**HER PRN:** 12413      **NMR NPRN:** 401983  
**NGR:** SN0592920063      Grid reference at centre of site  
**Period:** Iron Age                      **Broadclass:** Monument <By Form>  
**Form:** Cropmark                      **Condition:** Damaged  
**Site Status:** n/a                      **SAM number:** n/a                      **LB number:** 0      **grade:** n/a  
**Rarity:** Nationally rare but locally common  
**Reference:** Murphy, K., 2007, A Survey of Defended Enclosures in Pembrokeshire, Gazeteer for SN02. DAT Report 2007/01  
**Documentation:** Yes  
**Group Value:** One of a group of similar cropmark sites identified in the wider area  
**Evidential Value:** Cropmark only  
**Historical Value:** None  
**Aesthetic Value:** None  
**Communal Value:** None  
**Significance:** Regionally important

---

*Drim and Highfield Archaeological Appraisal*

**ID number:** 41 DOLAERON WATER MILL  
**HER PRN:** 12568 **NMR NPRN:** 0  
**NGR:** SN0634020710 Approximate grid reference  
**Period:** Medieval **Broadclass:** Industrial  
**Form:** Documents **Condition:** Unknown  
**Site Status:** n/a **SAM number:** n/a **LB number:** 0 **grade:** n/a  
**Rarity:** Not rare  
**Reference:** Rees, W., 1932, South Wales and the Borders in the 14th century. Ordnance Survey  
**Documentation:** None  
**Group Value:** None  
**Evidential Value:** Unknown  
**Historical Value:** None  
**Aesthetic Value:** None  
**Communal Value:** None  
**Significance:** Locally important

---

**ID number:** 42 CLARBESTON GRANGE GRANGE  
**HER PRN:** 12569 **NMR NPRN:** 0  
**NGR:** SN063202 Grid reference within an extensive area  
**Period:** Medieval **Broadclass:** Religious Ritual and Funerary;Agriculture  
**Form:** Documents **Condition:** Unknown  
**Site Status:** n/a **SAM number:** n/a **LB number:** 0 **grade:** n/a  
**Rarity:** Not rare  
**Reference:** William Rees, 1932, Map of S.  
**Documentation:** Yes  
**Group Value:** None  
**Evidential Value:** Low  
**Historical Value:** Moderate  
**Aesthetic Value:** None  
**Communal Value:** None  
**Significance:** Locally important

---

**ID number:** 43 COTLAND QUARRY

**HER PRN:** 13156 **NMR NPRN:** 308891

**NGR:** SN05151855 Grid reference at centre of site

**Period:** Unknown **Broadclass:** Industrial

**Form:** Cropmark;Document **Condition:** D

**Site Status:** n/a **SAM number:** n/a **LB number:** 0 **grade:** n/a

**Rarity:** Unknown

**Reference:** Terry James, 1986, aerial photograph

**Documentation:** None

**Group Value:** None

**Evidential Value:** Buried feature seen as a cropmark

**Historical Value:** None

**Aesthetic Value:** None

**Communal Value:** None

**Significance:** Minor

---

**ID number:** 44 LLAWHADEN COMMON COMMON LAND

**HER PRN:** 14086 **NMR NPRN:** 0

**NGR:** SN072174 Grid reference at centre of site

**Period:** Medieval; Post-medieval **Broadclass:** Gardens Parks & Urban Spaces;Agricultu

**Form:** Topog **Condition:** Intact

**Site Status:** n/a **SAM number:** n/a **LB number:** 0 **grade:** n/a

**Rarity:** Not rare

**Reference:** None

**Documentation:** None

**Group Value:** Part of historic settlement and within Conservation Area

**Evidential Value:** Open area

**Historical Value:** None

**Aesthetic Value:** None

**Communal Value:** Public open space

**Significance:** Locally important

---

*Drim and Highfield Archaeological Appraisal*

**ID number:** 45 UNKNOWN UNKNOWN CROPMAR]  
**HER PRN:** 14388 **NMR NPRN:** 0  
**NGR:** SN06851870 Grid reference at centre of site  
**Period:** Unknown **Broadclass:** Unassigned, Monument <By Form>  
**Form:** None **Condition:** Unknown  
**Site Status:** n/a **SAM number:** n/a **LB number:** 0 **grade:** n/a  
**Rarity:** Unknown  
**Reference:** Meridian Airmaps aerial photograph, 1955  
**Documentation:** None  
**Group Value:** None  
**Evidential Value:** No surface features seen and not visible on modern aerial photographs  
**Historical Value:** None  
**Aesthetic Value:** None  
**Communal Value:** None  
**Significance:** Minor

---

**ID number:** 46 COTLAND ENCLOSURE?  
**HER PRN:** 14403 **NMR NPRN:** 0  
**NGR:** SN05251863 Grid reference at centre of site  
**Period:** Unknown **Broadclass:** Monument <By Form>  
**Form:** Earthwork **Condition:** Largely destroyed  
**Site Status:** n/a **SAM number:** n/a **LB number:** 0 **grade:** n/a  
**Rarity:** Unknown  
**Reference:** Meridian Airmap, 1955  
**Documentation:** None  
**Group Value:** None  
**Evidential Value:** Buried feature  
**Historical Value:** None  
**Aesthetic Value:** None  
**Communal Value:** None  
**Significance:** Minor

---



*Drim and Highfield Archaeological Appraisal*

**ID number:** 47      LLAWHADEN      LEAT  
**HER PRN:** 16424      **NMR NPRN:** 0  
**NGR:** SN0689917213      Grid reference on linear feature  
**Period:** Medieval; Post-medieval      **Broadclass:** Water Supply and Drainage;Industrial  
**Form:** Earthwork      **Condition:** Damaged  
**Site Status:** n/a      **SAM number:** n/a      **LB number:** 0      **grade:** n/a  
**Rarity:** Common  
**Reference:** Ordnance Survey map evidence  
**Documentation:** None  
**Group Value:** Part of historic settlement of Llawhaden and associated with former village pond, to which it carries  
**Evidential Value:** Partly survives as an earthwork  
**Historical Value:** None  
**Aesthetic Value:** None  
**Communal Value:** None  
**Significance:** Minor

---

**ID number:** 48      GELLI      BRIDGE  
**HER PRN:** 17086      **NMR NPRN:** 0  
**NGR:** SN08361950      Grid reference at centre of site  
**Period:** Post-medieval      **Broadclass:** Transport;Monument <By Form>  
**Form:** O.struct      **Condition:** Not Known  
**Site Status:** Listed Bt      **SAM number:** n/a      **LB number:** 83174      **grade:** II  
**Rarity:** Not rare  
**Reference:** E. Jervoise, The Ancient Bridges of Wales and Western England, 1976 ed., p 71; Lloyd, Orbach, Scourfield, The Buildings of Wales, Pembrokeshire, 2004, p 267  
**Documentation:** Yes  
**Group Value:** None  
**Evidential Value:** Standing structure  
**Historical Value:** Described by Jervoise in 1936  
**Aesthetic Value:** Unknown  
**Communal Value:** None  
**Significance:** Nationally important

---

*Drim and Highfield Archaeological Appraisal*

**ID number:** 49      **SILOAM WELSH BAPTIST CHAPEL**

**HER PRN:** 17092      **NMR NPRN:** 11080

**NGR:** SN0823319517      Grid reference at centre of site

**Period:** Post-medieval      **Broadclass:** Religious Ritual and Funerary

**Form:** Building      **Condition:** A

**Site Status:** n/a      **SAM number:** n/a      **LB number:** 0      **grade:** n/a

**Rarity:** Not rare

**Reference:** 1890 1:2500 Ordnance Survey map

**Documentation:** None known

**Group Value:** None

**Evidential Value:** Standing building in graveyard setting

**Historical Value:** Unknown

**Aesthetic Value:** Unknown

**Communal Value:** Some (burial ground; Place of Worship)

**Significance:** Locally important

---

**ID number:** 50      **COTLAND MILL**      **MILL**

**HER PRN:** 17096      **NMR NPRN:** 655

**NGR:** SN05371925      Grid reference at centre of site

**Period:** Post-medieval      **Broadclass:** Industrial

**Form:** Complex      **Condition:** Various

**Site Status:** n/a      **SAM number:** n/a      **LB number:** 0      **grade:** n/a

**Rarity:** Not rare

**Reference:** 1889 1:2500 Ordnance Survey Ma

**Documentation:** None known

**Group Value:** Complex of mill buildings and mill leat

**Evidential Value:** Mill house and some buildings survive. Mill and le

**Historical Value:** None

**Aesthetic Value:** Low

**Communal Value:** None

**Significance:** Locally important

---

*Drim and Highfield Archaeological Appraisal*

**ID number:** 51 POTTERSLADE QUARRY  
**HER PRN:** 17107 **NMR NPRN:** 0  
**NGR:** SN06141843 Grid reference at centre of site  
**Period:** Post-medieval **Broadclass:** Industrial  
**Form:** Earthwork **Condition:** B  
**Site Status:** n/a **SAM number:** n/a **LB number:** 0 **grade:** n/a  
**Rarity:** Common  
**Reference:** 1975 Ordnance Survey map  
**Documentation:** None  
**Group Value:** None  
**Evidential Value:** Surface evidence remains  
**Historical Value:** None  
**Aesthetic Value:** None  
**Communal Value:** None  
**Significance:** Minor

---

**ID number:** 52 DRIM WOOD QUARRY  
**HER PRN:** 17115 **NMR NPRN:** 0  
**NGR:** SN07921832 Grid reference at centre of site  
**Period:** Post-medieval **Broadclass:** Industrial  
**Form:** Earthwork **Condition:** Not Known  
**Site Status:** n/a **SAM number:** n/a **LB number:** 0 **grade:** n/a  
**Rarity:** Common  
**Reference:** None  
**Documentation:** None  
**Group Value:** None  
**Evidential Value:** Quarry now hidden in woodland  
**Historical Value:** None  
**Aesthetic Value:** None  
**Communal Value:** None  
**Significance:** Minor

---

*Drim and Highfield Archaeological Appraisal*

**ID number:** 53      VICARAGE FARM      VICARAGE  
**HER PRN:** 17117      **NMR NPRN:** 0  
**NGR:** SN06391791      Grid reference at centre of site  
**Period:** Post-medieval      **Broadclass:** Domestic  
**Form:** Building      **Condition:** Converted  
**Site Status:** n/a      **SAM number:** n/a      **LB number:** 0      **grade:** n/a  
**Rarity:** Not rare  
**Reference:** Houseman, M., 2004, The Llawhaden Book, p.148.  
**Documentation:** Yes  
**Group Value:** Yes. A later vicarage (now Dorney Wood) stands nearby as does the former church school.  
**Evidential Value:** The former vicarage and a number of outbuilding are still in use  
**Historical Value:** None  
**Aesthetic Value:** None  
**Communal Value:** None  
**Significance:** Locally important

---

**ID number:** 54      DORNEY WOOD      VICARAGE  
**HER PRN:** 17124      **NMR NPRN:** 0  
**NGR:** SN06351778      Grid reference at centre of site  
**Period:** Post-medieval      **Broadclass:** Domestic  
**Form:** Building      **Condition:** Converted  
**Site Status:** n/a      **SAM number:** n/a      **LB number:** 0      **grade:** n/a  
**Rarity:** Not rare  
**Reference:** Houseman, M., 2004, The Llawhaden Book, p.148  
**Documentation:** Yes  
**Group Value:** Yes. An earlier vicarage (now Vicarage Farm) stands nearby as does the former church school.  
**Evidential Value:** Still stands, now used as private dwelling  
**Historical Value:** None  
**Aesthetic Value:** None  
**Communal Value:** Residual. The centenary of its construction was celebrated by the community in 1978.  
**Significance:** Locally important

---

**ID number:** 55      CHURCHILL WOOD      QUARRY  
**HER PRN:** 17128      **NMR NPRN:** 0  
**NGR:** SN07491757      Grid reference at centre of site  
**Period:** Post-medieval      **Broadclass:** Industrial  
**Form:** Earthwork      **Condition:** Intact  
**Site Status:** n/a      **SAM number:** n/a      **LB number:** 0      **grade:** n/a  
**Rarity:** Common  
**Reference:** Ordnance Survey maps  
**Documentation:** None  
**Group Value:** None  
**Evidential Value:** None  
**Historical Value:** None  
**Aesthetic Value:** None  
**Communal Value:** None  
**Significance:** Minor

---

**ID number:** 56      GOSHEN METHODIST CHAPEL      CHAPEL  
**HER PRN:** 17130      **NMR NPRN:** 11081  
**NGR:** SN05961757      Grid reference at centre of site  
**Period:** Post-medieval      **Broadclass:** Religious Ritual and Funerary  
**Form:** Building      **Condition:** Converted  
**Site Status:** n/a      **SAM number:** n/a      **LB number:** 0      **grade:** n/a  
**Rarity:** Not rare  
**Reference:** Houseman, M., 2004, The Llawhaden Book.  
**Documentation:** Yes  
**Group Value:** None  
**Evidential Value:** Former chapel, chapel house and vestry now converted to private dwelling  
**Historical Value:** Yes  
**Aesthetic Value:** None  
**Communal Value:** Still has a burial ground  
**Significance:** Locally important

---

*Drim and Highfield Archaeological Appraisal*

**ID number:** 57 CLARBESTON GRANGE FARMSTEAD  
**HER PRN:** 17626 **NMR NPRN:** 0  
**NGR:** SN06282013 Grid reference at centre of site  
**Period:** Post-medieval **Broadclass:** Religious Ritual and Funerary;Agriculture  
**Form:** Building **Condition:** Not Known  
**Site Status:** n/a **SAM number:** n/a **LB number:** 0 **grade:** n/a  
**Rarity:** Not rare  
**Reference:** n/a  
**Documentation:** None  
**Group Value:** None  
**Evidential Value:** On site of historical monastic grange  
**Historical Value:** Low  
**Aesthetic Value:** Low  
**Communal Value:** None  
**Significance:** Locally important

---

**ID number:** 58 FOXEN COTTAGE  
**HER PRN:** 23307 **NMR NPRN:** 0  
**NGR:** SN0774319512 Grid reference at centre of site  
**Period:** Post-medieval **Broadclass:** Domestic  
**Form:** Documents **Condition:** Destroyed  
**Site Status:** n/a **SAM number:** n/a **LB number:** 0 **grade:** n/a  
**Rarity:** Common  
**Reference:** 1889 1:2500 Ordnance Survey Map  
**Documentation:** None  
**Group Value:** None  
**Evidential Value:** No longer survives  
**Historical Value:** None  
**Aesthetic Value:** None  
**Communal Value:** None  
**Significance:** Minor

---



*Drim and Highfield Archaeological Appraisal*

**ID number:** 59      GELLY FACTORY      WOOLLEN MILL  
**HER PRN:** 23308      **NMR NPRN:** 0  
**NGR:** SN0817019579      Grid reference at centre of site  
**Period:** Post-medieval      **Broadclass:** Industrial  
**Form:** Documents      **Condition:** U  
**Site Status:** n/a      **SAM number:** n/a      **LB number:** 0      **grade:** n/a  
**Rarity:** Not rare  
**Reference:** 1889 1:2500 Ordnance Survey Map  
**Documentation:** None  
**Group Value:** None  
**Evidential Value:** Survival of original structures uncertain  
**Historical Value:** None  
**Aesthetic Value:** None  
**Communal Value:** None  
**Significance:** Locally important

---

**ID number:** 60      DAN-Y-COED      COTTAGE  
**HER PRN:** 23469      **NMR NPRN:** 0  
**NGR:** SN08371903      Grid reference at centre of site  
**Period:** Post-medieval      **Broadclass:** Domestic  
**Form:** Documents      **Condition:** D  
**Site Status:** n/a      **SAM number:** n/a      **LB number:** 0      **grade:** n/a  
**Rarity:** Common  
**Reference:** 1890 1:2500 Ordnance Survey map  
**Documentation:** None  
**Group Value:** None  
**Evidential Value:** Ruins may survive  
**Historical Value:** None  
**Aesthetic Value:** None  
**Communal Value:** None  
**Significance:** Locally important

---

**ID number:** 61      WOODSIDE      COTTAGE  
**HER PRN:** 23472      **NMR NPRN:** 0  
**NGR:** SN0771718627      Grid reference at centre of site  
**Period:** Post-medieval      **Broadclass:** Domestic  
**Form:** Building      **Condition:** Unknown  
**Site Status:** n/a      **SAM number:** n/a      **LB number:** 0      **grade:** n/a  
**Rarity:** Common  
**Reference:** None  
**Documentation:** None  
**Group Value:** None  
**Evidential Value:** Cottage appears to still stand but outbuildings probably lost  
**Historical Value:** None  
**Aesthetic Value:** None  
**Communal Value:** None  
**Significance:** Locally important

---

**ID number:** 62      CHURCH COTTAGES      COTTAGE  
**HER PRN:** 23478      **NMR NPRN:** 0  
**NGR:** SN0748617434      Grid reference at centre of site  
**Period:** Post-medieval      **Broadclass:** Domestic  
**Form:** Building      **Condition:** Intact  
**Site Status:** n/a      **SAM number:** n/a      **LB number:** 0      **grade:** n/a  
**Rarity:** Common  
**Reference:** Houseman, M., 2004, The Llawhaden Book, p.150.  
**Documentation:** Yes  
**Group Value:** Associated with the neighbouring parish church  
**Evidential Value:** Standing buildings, still occupied  
**Historical Value:** None  
**Aesthetic Value:** None  
**Communal Value:** None  
**Significance:** Locally important

---

*Drim and Highfield Archaeological Appraisal*

**ID number:** 63      LLAWHADEN NATIONAL      SCHOOL  
SCHOOL  
**HER PRN:** 24348      **NMR NPRN:** 0  
**NGR:** SN06051789      Grid reference at centre of site  
**Period:** Post-medieval      **Broadclass:** Education  
**Form:** Building      **Condition:** Converted  
**Site Status:** n/a      **SAM number:** n/a      **LB number:** 0      **grade:** n/a  
**Rarity:** Common  
**Reference:** Houseman, M., 2004, The Llawhaden Book.  
**Documentation:** Yes  
**Group Value:** None  
**Evidential Value:** School and school house converted into a activity centre  
**Historical Value:** None  
**Aesthetic Value:** None  
**Communal Value:** Formerly the main public building in the area and school until 1977.  
**Significance:** Locally important

---

**ID number:** 64      COTLAND      SETTLEMENT  
**HER PRN:** 28026      **NMR NPRN:** 0  
**NGR:** SN0552818213      Grid reference at centre of site  
**Period:** Medieval; Post-medieval      **Broadclass:** Domestic  
**Form:** Document      **Condition:** Intact  
**Site Status:** n/a      **SAM number:** n/a      **LB number:** 0      **grade:** n/a  
**Rarity:** Not rare  
**Reference:** William Rees, 1932, Map of South Wales and the Borders in the XIVth Century  
**Documentation:** Yes  
**Group Value:** None  
**Evidential Value:** Post medieval dwelling in use  
**Historical Value:** None  
**Aesthetic Value:** None  
**Communal Value:** None  
**Significance:** Locally important

---

*Drim and Highfield Archaeological Appraisal*

**ID number:** 65      DRIM      SETTLEMENT

**HER PRN:** 28027      **NMR NPRN:** 0

**NGR:** SN0637019480      Grid reference at centre of site

**Period:** Medieval; Post-medieval      **Broadclass:** Domestic

**Form:** Documents      **Condition:** Intact

**Site Status:** n/a      **SAM number:** n/a      **LB number:** 0      **grade:** n/a

**Rarity:** Not rare

**Reference:** Davies, J.C., "The Black Book of St David's" in The National Library of Wales Journal Vol.4 , Nos. 3 & 4, p.159

**Documentation:** Yes

**Group Value:** None

**Evidential Value:** Post Medieval farmhouse and some 19th century buildings survive in modern farmstead complex

**Historical Value:** Mentioned in Black Book of St David's of AD1326

**Aesthetic Value:** None

**Communal Value:** None

**Significance:** Locally important

---

**ID number:** 66      COTLAND      FARMSTEAD

**HER PRN:** 28072      **NMR NPRN:** 0

**NGR:** SN055182      Grid reference at centre of extensive area

**Period:** Medieval; Post-medieval      **Broadclass:** Agriculture and Subsistence

**Form:** Complex      **Condition:** Intact

**Site Status:** n/a      **SAM number:** n/a      **LB number:** 0      **grade:** n/a

**Rarity:** Common

**Reference:** None

**Documentation:** None

**Group Value:** None

**Evidential Value:** Farmhouse, outbuildings and field system

**Historical Value:** None

**Aesthetic Value:** None

**Communal Value:** None

**Significance:** Locally important

---

**ID number:** 67 TRE-WYNT ROAD  
**HER PRN:** 28101 **NMR NPRN:** 309028  
**NGR:** SN08081853 Grid reference on linear feature  
**Period:** Roman **Broadclass:** Transport  
**Form:** Various **Condition:** Damaged  
**Site Status:** n/a **SAM number:** n/a **LB number:** 0 **grade:** n/a  
**Rarity:** Rare  
**Reference:**  
**Documentation:** Schlee, D., 2004, Roman Military Roads, Forts and Vici. ACA Report  
**Group Value:** Part of an extensive Roman road network  
**Evidential Value:** Cropmark only  
**Historical Value:** None  
**Aesthetic Value:** None  
**Communal Value:** None  
**Significance:** Regionally important

---

**ID number:** 68 TRE-WYNT ROAD  
**HER PRN:** 28102 **NMR NPRN:** 309028  
**NGR:** SN08351853 Grid reference on linear feature  
**Period:** Roman **Broadclass:** Transport  
**Form:** Earthwork;cropmark **Condition:** Damaged  
**Site Status:** n/a **SAM number:** n/a **LB number:** 0 **grade:** n/a  
**Rarity:** Rare  
**Reference:** Schlee, D., 2004, Roman Military Roads, Forts and Vici. ACA Report  
**Documentation:** Yes  
**Group Value:** Part of an extensive Roman road network  
**Evidential Value:** Cropmark only  
**Historical Value:** None  
**Aesthetic Value:** None  
**Communal Value:** None  
**Significance:** Regionally important

---

*Drim and Highfield Archaeological Appraisal*

**ID number:** 69      ADDLEPITS FARM      FARMSTEAD  
**HER PRN:** 33897      **NMR NPRN:** 0  
**NGR:** SN05871745      Grid reference at centre of site  
**Period:** Post-medieval      **Broadclass:** Agriculture and Subsistence  
**Form:** Building      **Condition:** Not Known  
**Site Status:** n/a      **SAM number:** n/a      **LB number:** 0      **grade:** n/a  
**Rarity:** Common  
**Reference:** None  
**Documentation:** None  
**Group Value:** None  
**Evidential Value:** House and outbuildings still stand  
**Historical Value:** None  
**Aesthetic Value:** None  
**Communal Value:** None  
**Significance:** Locally important

---

**ID number:** 70      GELLI INTERNMENT CAMP      PRISONER OF WAR CAMP  
**HER PRN:** 33900      **NMR NPRN:** 0  
**NGR:** SN0819      Quarter Sheet  
**Period:** Modern      **Broadclass:** Defence  
**Form:** Documents      **Condition:** Unknown  
**Site Status:** n/a      **SAM number:** n/a      **LB number:** 0      **grade:** n/a  
**Rarity:** Rare  
**Reference:** SPARC leaflet for Llawhaden Community  
**Documentation:** Yes  
**Group Value:** None  
**Evidential Value:** Unknown  
**Historical Value:** Unknown  
**Aesthetic Value:** None  
**Communal Value:** None  
**Significance:** Locally important

---

**ID number:** 71 COTLAND ROAD  
**HER PRN:** 33923 **NMR NPRN:** 308891  
**NGR:** SN05001858 Grid reference on a linear feature  
**Period:** Roman **Broadclass:** Transport  
**Form:** Cropmark **Condition:** Damaged  
**Site Status:** n/a **SAM number:** n/a **LB number:** 0 **grade:** n/a  
**Rarity:** Rare  
**Reference:** Part of an extensive Roman road network  
**Documentation:** Yes  
**Group Value:** Part of an extensive Roman road network  
**Evidential Value:** Cropmark only  
**Historical Value:** None  
**Aesthetic Value:** None  
**Communal Value:** None  
**Significance:** Regionally important

---

**ID number:** 72 BROADWAY ROAD  
**HER PRN:** 33924 **NMR NPRN:** 309504  
**NGR:** SN06851878 Grid reference on linear feature  
**Period:** Roman **Broadclass:** Transport  
**Form:** Cropmark **Condition:** Damaged  
**Site Status:** n/a **SAM number:** n/a **LB number:** 0 **grade:** n/a  
**Rarity:** Rare  
**Reference:** Part of an extensive Roman road network  
**Documentation:** Yes  
**Group Value:** Part of an extensive Roman road network  
**Evidential Value:** Cropmark only  
**Historical Value:** None  
**Aesthetic Value:** None  
**Communal Value:** None  
**Significance:** Regionally important

---



**ID number:** 73      BROADWAY      QUARRY

**HER PRN:** 33925      **NMR NPRN:** 0

**NGR:** SN07071880      Grid reference at centre of site

**Period:** Roman      **Broadclass:** Industrial

**Form:** Cropmark      **Condition:** Damaged

**Site Status:** n/a      **SAM number:** n/a      **LB number:** 0      **grade:** n/a

**Rarity:** Rare

**Reference:** Schlee, D., 2004, Roman Military Roads, Forts and Vici. Report No. 2004-95. ACA Reports.

**Documentation:** Yes

**Group Value:** Associated with Roman road network

**Evidential Value:** Cropmark only

**Historical Value:** None

**Aesthetic Value:** None

**Communal Value:** None

**Significance:** Regionally important

---

**ID number:** 74      TRE-WYNT      QUARRY

**HER PRN:** 33926      **NMR NPRN:** 0

**NGR:** SN08451851      Grid reference at centre of site

**Period:** Roman      **Broadclass:** Industrial

**Form:** Cropmark      **Condition:** Damaged

**Site Status:** n/a      **SAM number:** n/a      **LB number:** 0      **grade:** n/a

**Rarity:** Rare

**Reference:** Schlee, D., 2004, Roman Military Roads, Forts and Vici. ACA Report

**Documentation:** Yes

**Group Value:** Associated with Roman road network

**Evidential Value:** Cropmark only

**Historical Value:** None

**Aesthetic Value:** None

**Communal Value:** None

**Significance:** Regionally important

---

*Drim and Highfield Archaeological Appraisal*

**ID number:** 75      HOLGAN FARM      FARMSTEAD  
**HER PRN:** 34420    **NMR NPRN:** 0  
**NGR:** SN07521781    Grid reference at centre of site  
**Period:** Post-medieval      **Broadclass:** Agriculture and Subsistence  
**Form:** Complex      **Condition:** Various  
**Site Status:** n/a      **SAM number:** n/a      **LB number:** 0    **grade:** n/a  
**Rarity:** Common  
**Reference:** Houseman, M., 2004, The Llawhaden Book.  
**Documentation:** Yes  
**Group Value:** None  
**Evidential Value:** Standing complex of buildings in occupation  
**Historical Value:** None  
**Aesthetic Value:** None  
**Communal Value:** None  
**Significance:** Locally important

---

**ID number:** 76      DAN Y COED FARM      FARMSTEAD  
**HER PRN:** 34421    **NMR NPRN:** 0  
**NGR:** SN0790318584    Grid reference at centre of site  
**Period:** Post-medieval      **Broadclass:** Agriculture and Subsistence  
**Form:** Complex      **Condition:** Various  
**Site Status:** n/a      **SAM number:** n/a      **LB number:** 0    **grade:** n/a  
**Rarity:** Common  
**Reference:** None  
**Documentation:** None  
**Group Value:** None  
**Evidential Value:** Working farmstead complex  
**Historical Value:** None  
**Aesthetic Value:** None  
**Communal Value:** None  
**Significance:** Locally important

---

*Drim and Highfield Archaeological Appraisal*

**ID number:** 77 CLARBESTON GRANGE DEFENDED ENCLOSURE  
**HER PRN:** 35764 **NMR NPRN:** 0  
**NGR:** SN06852004 Grid reference at centre of site  
**Period:** Iron Age **Broadclass:** Defence  
**Form:** Cropmark **Condition:** D  
**Site Status:** n/a **SAM number:** n/a **LB number:** 0 **grade:** n/a  
**Rarity:** Nationally rare but locally common  
**Reference:** Ken Murphy, 2007, A survey of  
**Documentation:** Yes  
**Group Value:** Yes  
**Evidential Value:** Cropmark site  
**Historical Value:** None  
**Aesthetic Value:** None  
**Communal Value:** None  
**Significance:** Regionally important

---

**ID number:** 78 KILN PARK LIME KILN?  
**HER PRN:** 43631 **NMR NPRN:** 0  
**NGR:** SN05551750 Grid reference at centre of site  
**Period:** Post Med **Broadclass:** Industrial  
**Form:** Place-name **Condition:** Not Known  
**Site Status:** n/a **SAM number:** n/a **LB number:** 0 **grade:** n/a  
**Rarity:** Common  
**Reference:** None  
**Documentation:** None  
**Group Value:** None  
**Evidential Value:** None  
**Historical Value:** None  
**Aesthetic Value:** None  
**Communal Value:** None  
**Significance:** Minor

---

**ID number:** 79      LLAWHADEN PARISH      BISHOP HOUSE  
CHURCH;ST AIDAN'S  
**HER PRN:** 46827      **NMR NPRN:** 0  
**NGR:** SN07521746      Grid reference at centre of site  
**Period:** Early Medieval      **Broadclass:** Religious Ritual and Funerary  
**Form:** Document      **Condition:** Unknown  
**Site Status:** n/a      **SAM number:** n/a      **LB number:** 0      **grade:** n/a  
**Rarity:** Rare  
**Reference:** Charles-Edwards, T.,1972, "The Seven Bishop Houses of Dyfed," In: Bulletin of the Board of Celtic Studies, vol. 24, (1970–1972), pp. 247–252.  
**Documentation:** Yes  
**Group Value:** One of seven important early medieval monastery sites in southwest Wales  
**Evidential Value:** Unknown. Possibly archaeological features survive  
**Historical Value:** None  
**Aesthetic Value:** None  
**Communal Value:** None  
**Significance:** Regionally important

---

**ID number:** 80      GATEPIERS AND GATES AT      GATE  
LLAWHADEN HOUSE  
**HER PRN:** 59591      **NMR NPRN:** 0  
**NGR:** SN07000017368      Grid reference at centre of site  
**Period:** Post-medieval      **Broadclass:** Gardens Parks & Urban Spaces  
**Form:** Other Structure      **Condition:** Intact  
**Site Status:** Listed B1      **SAM number:** n/a      **LB number:** 18791      **grade:** II  
**Rarity:** Not rare  
**Reference:** Cadw Listing Description for 18791  
**Documentation:** Yes  
**Group Value:** Part of the complex associated with Llawhaden House.  
**Evidential Value:** The gateposts and gate are still in place  
**Historical Value:** None  
**Aesthetic Value:** None  
**Communal Value:** A historic feature at the heart of the village  
**Significance:** Nationally important

---

*Drim and Highfield Archaeological Appraisal*

**ID number:** 81 STABLES AND LOFT AT STABLE  
LLAWHADEN HOUSE  
**HER PRN:** 59592 **NMR NPRN:** 0  
**NGR:** SN0701517397 Grid reference at centre of site  
**Period:** Post-medieval **Broadclass:** Agriculture and Subsistence  
**Form:** Building **Condition:** Damaged  
**Site Status:** Listed Bt **SAM number:** n/a **LB number:** 18792 **grade:** II  
**Rarity:** Not rare  
**Reference:** Cadw Listing Description for 18792  
**Documentation:** Yes  
**Group Value:** Part of the outbuilding complex associated with Llawhaden House.  
**Evidential Value:** Stands as a roofless building, but the walls appear strong.  
**Historical Value:** None  
**Aesthetic Value:** None  
**Communal Value:** Prominent feature at the heart of the historic village.  
**Significance:** Nationally important

---

**ID number:** 82 BARN AT LLAWHADEN HOUSE BARN  
**HER PRN:** 59593 **NMR NPRN:** 0  
**NGR:** SN0695517388 Grid reference at centre of site  
**Period:** Post-medieval **Broadclass:** Agriculture and Subsistence  
**Form:** Building **Condition:** Converted  
**Site Status:** Listed Bt **SAM number:** n/a **LB number:** 18793 **grade:** II  
**Rarity:** Not rare  
**Reference:** Cadw Listing Description for 18793  
**Documentation:** Yes  
**Group Value:** Part of the outbuilding complex associated with Llawhaden House.  
**Evidential Value:** Standing building converted for residential use  
**Historical Value:** None  
**Aesthetic Value:** None  
**Communal Value:** None  
**Significance:** Nationally important

---

**ID number:** 83      MILKING SHED AT      DAIRY  
LLAWHADEN HOUSE  
**HER PRN:** 59594      **NMR NPRN:** 0  
**NGR:** SN0693517378      Grid reference at centre of site  
**Period:** Post-medieval      **Broadclass:** Agriculture and Subsistence  
**Form:** Building      **Condition:** Converted  
**Site Status:** Listed B1      **SAM number:** n/a      **LB number:** 18794 **grade:** II  
**Rarity:** Not rare  
**Reference:** Cadw Listing Description for 18794  
**Documentation:** Yes  
**Group Value:** Part of the outbuilding complex associated with Llawhaden House.  
**Evidential Value:** Standing building, converted for residential use  
**Historical Value:** None  
**Aesthetic Value:** None  
**Communal Value:** None  
**Significance:** Nationally important

---

**ID number:** 84      COWHOUSE RANGE AT      COW HOUSE  
LLAWHADEN HOUSE  
**HER PRN:** 59595      **NMR NPRN:** 0  
**NGR:** SN0693217415      Grid reference at centre of site  
**Period:** Post-medieval      **Broadclass:** Agriculture and Subsistence  
**Form:** Building      **Condition:** Converted  
**Site Status:** Listed B1      **SAM number:** n/a      **LB number:** 18795 **grade:** II  
**Rarity:** Not rare  
**Reference:** Cadw Listing Description for 18795  
**Documentation:** Yes  
**Group Value:** Part of the outbuilding complex associated with Llawhaden House.  
**Evidential Value:** Standing building converted for residential use  
**Historical Value:** None  
**Aesthetic Value:** None  
**Communal Value:** None  
**Significance:** Nationally important

---

**ID number:** 85      LLAWHADEN VILLAGE POUND    POUND  
**HER PRN:** 59596    **NMR NPRN:** 0  
**NGR:** SN0725817422    Grid reference at centre of site  
**Period:** Post-medieval      **Broadclass:** Agriculture and Subsistence  
**Form:** Other Structure      **Condition:** Intact  
**Site Status:** Listed B1      **SAM number:** PE024    **LB number:** 18796 **grade:** II  
**Rarity:** Not rare  
**Reference:** Cadw Listing Description for 18796  
**Documentation:** Yes  
**Group Value:** Feature in historic settlement and also attached to the scheduled ruins of Llawhaden Castle  
**Evidential Value:** The pound walls are intact, probably restored in modern times.  
**Historical Value:** None  
**Aesthetic Value:** None  
**Communal Value:** Feature in the historic village of Llawhaden  
**Significance:** Nationally important

---

**ID number:** 86      DOVECOTE AT LLAWHADEN    DOVECOTE  
HOUSE  
**HER PRN:** 60065    **NMR NPRN:** 22593  
**NGR:** SN0697717403    Grid reference at centre of site  
**Period:** Post-medieval      **Broadclass:** Agriculture and Subsistence  
**Form:** Building      **Condition:** Intact  
**Site Status:** Listed B1      **SAM number:** n/a    **LB number:** 6067 **grade:** II  
**Rarity:** Not common  
**Reference:** Cadw Listing Description for 6067  
**Documentation:** Yes  
**Group Value:** Part of the outbuilding complex associated with Llawhaden House.  
**Evidential Value:** Standing structure  
**Historical Value:** None  
**Aesthetic Value:** None  
**Communal Value:** None  
**Significance:** Nationally important

---

**ID number:** 87 GRANARY AND WAGGON HOUSE AT LLAWHADEN HOUSE GRANARY; CART SHEI

**HER PRN:** 60066 **NMR NPRN:** 22594

**NGR:** SN0699717401 Grid reference at centre of site

**Period:** Post-medieval **Broadclass:** Agriculture and Subsistence

**Form:** Building **Condition:** Largely intact

**Site Status:** Listed B1 **SAM number:** n/a **LB number:** 6068 **grade:** II

**Rarity:** Not rare

**Reference:** Cadw Listing Description for 6068

**Documentation:** Yes

**Group Value:** Part of the outbuilding complex associated with Llawhaden House.

**Evidential Value:** Standing building still roofed in 2012

**Historical Value:** None

**Aesthetic Value:** None

**Communal Value:** None

**Significance:** Nationally important

**ID number:** 88 WALL WITH TOWER AND ADJACENT PAVEMENT AT LLAWHADEN HOUSE WALLED GARDEN

**HER PRN:** 60067 **NMR NPRN:** 22275

**NGR:** SN0691717339 Grid reference in centre of site

**Period:** Post-medieval **Broadclass:** Gardens Parks & Urban Spaces

**Form:** Other Structure **Condition:** Largely intact

**Site Status:** Listed B1 **SAM number:** n/a **LB number:** 6069 **grade:** II

**Rarity:** Rare

**Reference:** Houseman, M., 2004, The Llawhaden Book, p.91-92; Cadw Listing Description for 6069.

**Documentation:** Yes

**Group Value:** Part of historic settlement, associated with Llawhaden House.

**Evidential Value:** Standing wall and related features

**Historical Value:** None

**Aesthetic Value:** None

**Communal Value:** Defines part of main street in Llawhaden village

**Significance:** Nationally important



*Drim and Highfield Archaeological Appraisal*

**ID number:** 89 COTLAND MILL (SOUTH) ENCLOSURE  
**HER PRN:** 0 **NMR NPRN:** 308418  
**NGR:** SN0574018810 Grid reference at centre of site  
**Period:** UNKNOWN **Broadclass:** Monument <By Form>  
**Form:** Cropmark **Condition:** Largely destroyed  
**Site Status:** n/a **SAM number:** n/a **LB number:** 0 **grade:** n/a  
**Rarity:** Unknown  
**Reference:** National Monuments Record NPRN308418  
**Documentation:** Yes  
**Group Value:** Unknown  
**Evidential Value:** Soilmark of ploughed out banks and ditches seen on aerial photographs  
**Historical Value:** None  
**Aesthetic Value:** None  
**Communal Value:** None  
**Significance:** Unknown

---

**ID number:** 90 CROFT HOUSE COTTAGE  
**HER PRN:** 0 **NMR NPRN:** 409983  
**NGR:** SN0679317322 Grid reference at centre of site  
**Period:** Post Medieval **Broadclass:** Domestic  
**Form:** Building **Condition:** Intact  
**Site Status:** n/a **SAM number:** n/a **LB number:** 0 **grade:** n/a  
**Rarity:** Common  
**Reference:** National Monuments Record description for NPRN409983  
**Documentation:** Yes  
**Group Value:** Part of historic settlement of Llawhaden  
**Evidential Value:** Standing and occupied building range  
**Historical Value:** None  
**Aesthetic Value:** None  
**Communal Value:** None  
**Significance:** Locally important

---

*Drim and Highfield Archaeological Appraisal*

**ID number:** 91 DRIM FARM ROAD?  
**HER PRN:** 0 **NMR NPRN:** 86904  
**NGR:** SN0600019490 Grid reference on linear feature  
**Period:** Unknown **Broadclass:** Transport  
**Form:** Natural feature? **Condition:** Unknown  
**Site Status:** n/a **SAM number:** n/a **LB number:** 0 **grade:** n/a  
**Rarity:** Unknown  
**Reference:** National Monuments Record description for NPRN86904  
**Documentation:** Yes  
**Group Value:** Unknown  
**Evidential Value:** Cropmark only, seen on one aerial photograph, no trace on the ground  
**Historical Value:** None  
**Aesthetic Value:** None  
**Communal Value:** None  
**Significance:** Unknown

---

**ID number:** 92 THE CROFT FIELD BOUNDARY  
**HER PRN:** 0 **NMR NPRN:** 0  
**NGR:** SN0613719542 Grid reference on linear feature  
**Period:** Post medieval **Broadclass:** Agriculture and Subsistence  
**Form:** Earthwork **Condition:** Intact  
**Site Status:** n/a **SAM number:** n/a **LB number:** 0 **grade:** n/a  
**Rarity:** Common  
**Reference:** Trysor, 2012, Drim & Highfield Archaeological Appraisal  
**Documentation:** Yes  
**Group Value:** Part of post medieval field system around Drim Farm  
**Evidential Value:** The boundary survives intact and remains in use  
**Historical Value:** None  
**Aesthetic Value:** None  
**Communal Value:** None  
**Significance:** Minor

---

*Drim and Highfield Archaeological Appraisal*

**ID number:** 93      HIGHFIELD      FIELD BOUNDARY  
**HER PRN:** 0      **NMR NPRN:** 0  
**NGR:** SN0654718547      Grid reference on linear feature  
**Period:** Post medieval      **Broadclass:** Agriculture and Subsistence  
**Form:** Earthwork      **Condition:** Intact  
**Site Status:** n/a      **SAM number:** n/a      **LB number:** 0      **grade:** n/a  
**Rarity:** Common  
**Reference:** Trysor, 2012, Drim & Highfield Archaeological Appraisal  
**Documentation:** Yes  
**Group Value:** Part of post medieval field system around Potterslade farm  
**Evidential Value:** Upstanding earthwork bank, topped with a dense hedgerow  
**Historical Value:** None  
**Aesthetic Value:** None  
**Communal Value:** None  
**Significance:** Minor

---

**ID number:** 94      PILSCORNWELL      COTTAGE  
**HER PRN:** 0      **NMR NPRN:** 0  
**NGR:** SN0682318416      Grid reference at centre of site  
**Period:** Post Medieval      **Broadclass:** Domestic  
**Form:** Building      **Condition:** Nearly destroyed  
**Site Status:** n/a      **SAM number:** n/a      **LB number:** 0      **grade:** n/a  
**Rarity:** Common  
**Reference:** Trysor, 2012, Drim & Highfield Archaeological Appraisal  
**Documentation:** Yes  
**Group Value:** None  
**Evidential Value:** Very ruinous remains largely obscured in vegetation  
**Historical Value:** None  
**Aesthetic Value:** None  
**Communal Value:** None  
**Significance:** Locally important

---

*Drim and Highfield Archaeological Appraisal*

**ID number:** 95      BROADWAY      ROAD

**HER PRN:** 0      **NMR NPRN:** 0

**NGR:** SN0691418649      Grid reference on linear feature

**Period:** Post medieval      **Broadclass:** Transport

**Form:** Earthwork      **Condition:** Largely intact

**Site Status:** n/a      **SAM number:** n/a      **LB number:** 0      **grade:** n/a

**Rarity:** Common

**Reference:** Trysor, 2012, Drim & Highfield Archaeological Appraisal

**Documentation:** Yes

**Group Value:** Yes. Part of historic parish road network, running from Llawhaden to Bletherston in 19th century.

**Evidential Value:** Yes. Much of the course of the trackway is still in use as a bridleway from Llawhaden to Broadway

**Historical Value:** None

**Aesthetic Value:** None

**Communal Value:** A public right of way

**Significance:** Locally important

---

**ID number:** 96      HIGHFIELD      FIELD SYSTEM

**HER PRN:** 0      **NMR NPRN:** 0

**NGR:** SN0674218389      Grid reference on extensive site

**Period:** Post Medieval      **Broadclass:** Agriculture and Subsistence

**Form:** Earthwork      **Condition:** Destroyed

**Site Status:** n/a      **SAM number:** n/a      **LB number:** 0      **grade:** n/a

**Rarity:** Common

**Reference:** Trysor, 2012, Drim & Highfield Archaeological Appraisal

**Documentation:** Yes

**Group Value:** Part of post medieval field system around Pilscornwell

**Evidential Value:** Faint traces of grubbed out field boundaries visible on the ground.

**Historical Value:** None

**Aesthetic Value:** None

**Communal Value:** None

**Significance:** Minor

---

*Drim and Highfield Archaeological Appraisal*

**ID number:** 97 POND FIELD POND  
**HER PRN:** 0 **NMR NPRN:** 0  
**NGR:** SN0686818856 Grid reference at centre of site  
**Period:** Post medieval **Broadclass:** Water Supply and Drainage  
**Form:** Earthwork **Condition:** Largely destroyed  
**Site Status:** n/a **SAM number:** n/a **LB number:** 0 **grade:** n/a  
**Rarity:** Common  
**Reference:** Trysor, 2012, Drim & Highfield Archaeological Appraisal  
**Documentation:** Yes  
**Group Value:** None  
**Evidential Value:** Some surface evidence of the position of the pond survives  
**Historical Value:** None  
**Aesthetic Value:** None  
**Communal Value:** None  
**Significance:** Minor

---

**ID number:** 98 DINGSTOPPLE MOTTE  
**HER PRN:** 3563 **NMR NPRN:** 304403  
**NGR:** SN0609518591 Grid reference at centre of site  
**Period:** Medieval **Broadclass:** Defence  
**Form:** Earthwork **Condition:** Largely intact  
**Site Status:** SAM **SAM number:** PE183 **LB number:** 0 **grade:** n/a  
**Rarity:** Not rare  
**Reference:** Cadw scheduling description for PE183  
**Documentation:** Yes  
**Group Value:** None  
**Evidential Value:** Motte survives as an upstanding mound  
**Historical Value:** None  
**Aesthetic Value:** None  
**Communal Value:** None  
**Significance:** Nationally important

---