

Clegyrn, Castle Morris Pembrokeshire Historic Environment Appraisal



Report by: Trysor

For: Bowler Energy,
Horham Airfield, Horham Road,
Denham,
Eye, Suffolk,
IP21 5DQ

September 2013



Clegyrn, Castle Morris, Pembrokeshire Historic Environment Appraisal

By

Jenny Hall, MIfA & Paul Sambrook, MIfA
Trysor

Trysor Project No. 2013/318

For: Bowler Energy,
Horham Airfield, Horham Road,
Denham,
Eye, Suffolk,
IP21 5DQ

September 2013

38, New Road
Gwaun-cae-Gurwen
Ammanford
Carmarthenshire
SA18 1UN

www.trysor.net

enquiries@trysor.net



Cover photograph: Location of the proposed turbine, looking south.

Clegyrn, Castle Morris, Pembrokeshire Historic Environment Appraisal

RHIF YR ADRODDIAD - REPORT NUMBER: Trysor 2013/318

DYDDIAD 14^{eg} Medi 2013

DATE 14th September 2013

Paratowyd yr adroddiad hwn gan bartneriad Trysor. Mae wedi ei gael yn gywir ac yn derbyn ein sêl bendith.

This report was prepared by the Trysor partners. It has been checked and received our approval.

JENNY HALL MifA

Jenny Hall

PAUL SAMBROOK MifA

Paul Sambrook

DYDDIAD

DATE

14/09/2013

Croesawn unrhyw sylwadau ar gynnwys neu strwythur yr adroddiad hwn.

We welcome any comments on the content or structure of this report.

*38, New Road,
Gwaun-cae-Gurwen
Ammanford
Carmarthenshire
SA18 1UN
01269 826397*

*Treclyn
Eglywswrw
Crymch
Pembrokeshire
SA41 3SU
01239 891470*

www.trysor.net

enquiries@trysor.net

Contents

1. Summary	1
2. Copyright	1
3. Introduction	1
4. Historic Landscape: Background to the Appeal	2
5. The Proposed Development	3
6. Methodology	4
7. Clegyrn Historical Overview	7
8. Clegyrn Farm: Proposed Turbine Site	8
9. Impact Assessment on 2km radius study area	8
10. Impact Assessment on 2km to 7km radius study area	10
11. Historic Landscape Aspects Relating to the Clegyrn Proposed Turbine	19
12. Conclusion	16
13. Reporting	19
14. References	20
Appendix A: Clegyrn Farm Impacts	21
Appendix B: Descriptions of Newly Recorded Sites	33
Appendix C: Site Appraisals within the Study Area	39

1. Summary

1.1 This historic environment appraisal has been undertaken by Trysor to examine likely impacts on the historic environment from a proposed wind turbine at Clegyrn, Castle Morris, Pembrokeshire, planning application number 12/0911/PA.

1.2 The appraisal has looked at all known historic assets within an area measuring 2km in radius, focused on a central point at the proposed turbine site at SM9186734755, consulting the regional Historic Environment Record and the National Monuments Record, as well as examining historic maps. A field visit was also undertaken to examine the location of the turbine and record previously unknown historic assets. A wider area between 2km and 7km radius was looked at in respect of impact on Nationally Important Sites and landscape designations.

1.3 The appraisal shows that there is no evidence of significant archaeological features at the proposed development site. A stone (ID number 62) was recorded at the eastern edge of the field, but its significance is not known.

1.4 None of the Scheduled Ancient Monuments or Listed Buildings within the appraisal area would be significantly affected by the development. The appraisal shows that no direct, physical impact or significant indirect, visual impact would be caused to other historic assets at the turbine site or beyond for up to 7km.

1.5 There would be no significant impact on the Pencaer Historic Landscape, three Historic Parks and Gardens and four Conservation Areas.

1.6 On the basis of this appraisal, the only archaeological mitigation thought necessary is a watching brief on the excavation of the turbine foundation hole and the associated cable trench, in view of the proximity of stone (ID number 62) at the edge of the field. The possibility of buried archaeological features cannot be ruled out in this context.

2. Copyright

2.1 Trysor hold the copyright of this report. Further copies may be made of this report without gaining permission to reproduce but it must be noted that Figures 2, 4 and 5 include other copyrighted material and should not be copied.

3. Introduction

3.1 Suzanne Love of Bowler Energy, Horham Airfield, Horham Road, Denham, Eye, Suffolk, IP21 5DQ commissioned Trysor heritage consultants on behalf of their client, Mr Martin Horne to write an Historic Environment Appraisal as part of documentation for an appeal against refusal of planning permission for a single wind turbine at Clegyrn, planning application number 12/0911/PA.

3.2 The objective of this appraisal is to identify any potential historic environment dimension associated with the planning application. The appraisal is based on a generic brief for Historic Environment Appraisals used by the Dyfed Archaeological Trust (DAT HM, Undated)

4. Historic Landscape: Background to the Appeal

4.1 Following the refusal of the original planning application, a screening direction was provided by Laura Harry of the Decisions Branch Planning Division of the Welsh Government's Department for Housing and Regeneration (Harry, L, 2013). This was undertaken to establish whether an Environmental Impact Assessment was required for the development proposal.

4.2 To inform the screening direction, Cadw and Natural Resources Wales were consulted and both provided advice that is material to archaeological and historic environment considerations and of relevance to this appraisal.

4.3 Cadw's advice, as quoted in the letter from Laura Harry, was that the proposed development was "unlikely to require an EIA on Scheduled Ancient Monument grounds, since no SAMs are directly physically affected... nor are they in especially close proximity."

4.4 Cadw further observed that two registered historic parks and gardens were located within a 5km radius of the proposed development (PGW(Dy)63(PEM) Fishguard Bay Hotel and PGW(Dy)64(PEM) Manorowen). Cadw were of the opinion that "due to the size and scale of the proposed development and its distance from the registered parks, it will not have a significant impact on these historic registered parks."

4.5 Natural Resources Wales provided advice, again as quoted in the letter from Laura Harry, on the potential landscape impacts of the proposed development. They concluded that "the development is unlikely to have any substantial effects on National Parks or Areas of Outstanding Natural Beauty. Additionally it's our opinion that the proposals are unlikely to have substantial effects on Landscapes listed in the Register of Landscapes of Historic Interest in Wales (CCW/Cadw Register) or significant effects on landscapes classed as outstanding on LANDMAP".

4.6 The Dyfed Archaeological Trust did not provide a response to the planning application, although they had provided advice in relation to two earlier applications relating to proposals to site a wind turbine at Clegyrn farm, planning applications 12/04841/PA and 12/0213/PA (DAT, HM, 2012a & b). In both cases they advised that they had "no objection to these applications and **no further action** (DAT emphasis) is required to protect historic environment issues."

5. The proposed development

5.1 It was proposed that a 50kw single turbine, 24.6m to the hub and 34.2m to the upright blade tip, would be located in a single field parcel at SM9186734755 at Clegyrn, Castle Morris, Pembrokeshire, SA62 5XA, see Figure 1.

5.2 The turbine would require a foundation hole, approximately 5 metres x 5 metres, and with a cable trench up to 1 metre deep running approximately west northwest for approximately 280 metres. Access would be from the farm track via existing gateways. A trackway across the field would not be necessary.

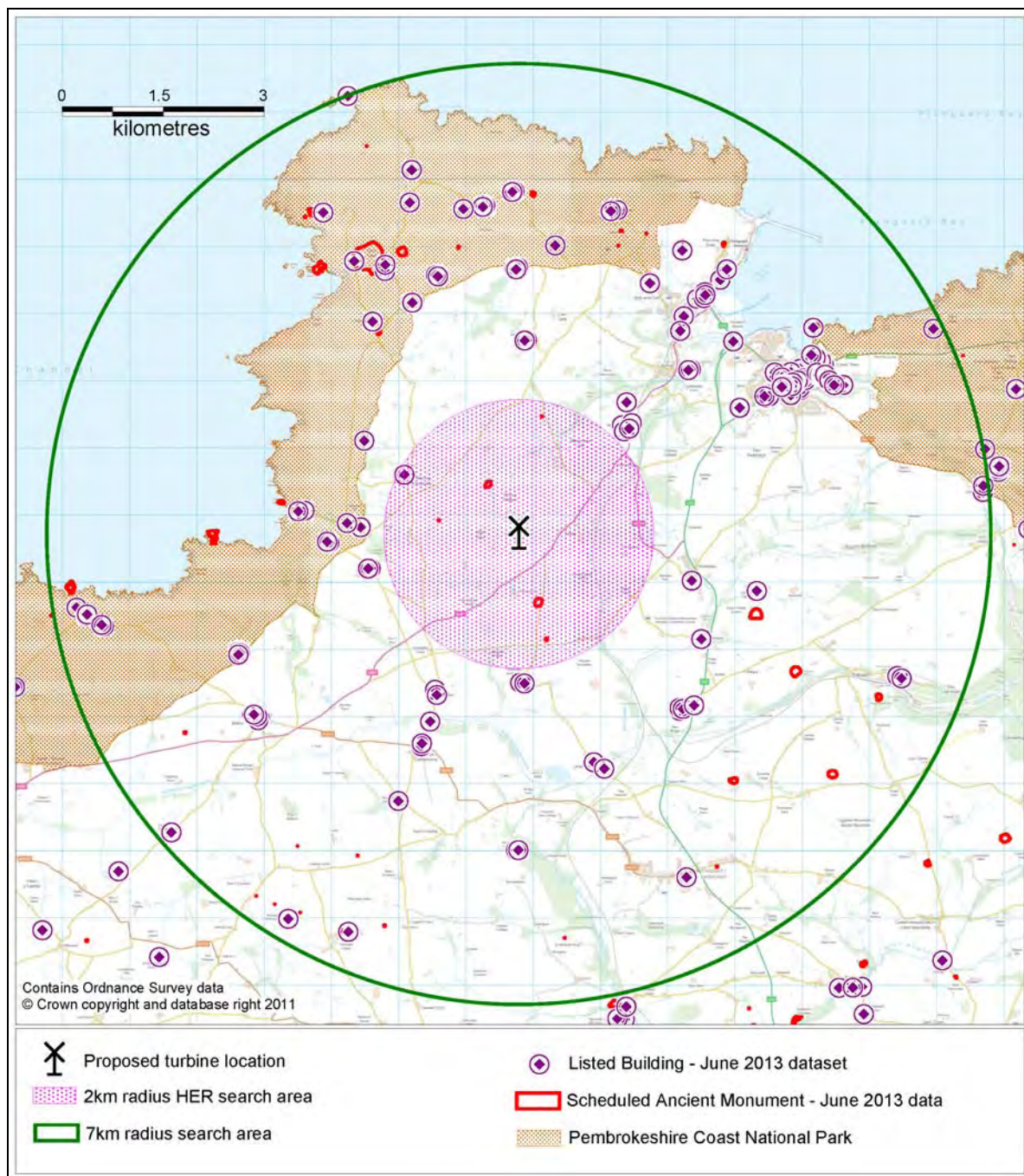


Figure 1: Location of the proposed turbine, showing the 2km radius appraisal area and then a wider 7km radius search area.

6. Methodology

6.1 A study area of 2km radius circle centred on SN23933147 was chosen for the appraisal of sites recorded in the HER with a 2km - 7km radius area chosen to appraise only sites of National Importance or Historic Landscapes, conservation areas and other area designations.

6.2 The HER enquiry for the 2km radius area yielded 60 records.

6.3 Within the 60 records, one was a duplicate record and one was a Deleted record, only kept in the HER for admin purposes, and these were removed from the dataset. This left 58 HER records in the appraisal dataset. Seven of these lay within the boundaries of Scheduled Ancient Monuments and one was a Listed Building.

6.4 A site visit was made to Clegyrn and the surrounding area on July 18th, 2013 to rapidly appraise if there were any visible archaeological features within the area directly affected by the turbine proposal and also the wider landscape context of the proposed development. The field was under pasture at the time.

6.5 The aerial photographs on Google Earth, dating to 2005, 2006 and 2009, were used to inform the appraisal.

6.6 Historic mapping was consulted. The maps used included 19th and 20th century 1:2500 scale Ordnance Survey mapping and the Jordanston parish tithe map (1846) and accompanying tithe schedule (1843).

6.7 All information gathered during the desktop appraisal and fieldwork was entered into a bespoke database in Access 2003 format to create an appraisal dataset. The dataset is the source of the material output in this report, including the GIS mapping which illustrates the location of sites in the area, and the tables and appendices which provide detailed information on the sites within the study area.

6.8 At the end of a rapid appraisal of the data, the information from the site visit and historic map search, the appraisal dataset contained 63 records. As stated in 6.3, two HER records were discarded as they were for a deleted record and a duplicate record, whilst five new records were created as a result of the desktop work and field survey undertaken by Trysor.

6.8.1 The National Monuments Record was consulted and compared with the HER. No records were added from this source to the appraisal dataset.

6.8.2 New records were created in the project database by Trysor for five sites. Clegyrn farmstead (ID number 59), the field system at Clegyrn (ID number 63), a field boundary bank (ID number 61), an upright stone (ID number 62) and a quarry (ID number 60).

6.9 Each of the records in the final appraisal dataset was assessed for Period, Rarity, Documentation, Group Value¹, as well as Evidential Value, Historical Value, Aesthetic Value, Communal Value². Once these had been considered the significance of each site

¹ Period, Rarity, Documentation and Group Value are criteria defined in the Welsh Office Circular 60/96, 1996.

² Evidential Value, Historical Value, Aesthetic Value and Communal Value are criteria defined in Cadw's Conservation Principles publication, 2011.

was determined and scored in accordance with the categories adopted by the Welsh Archaeological Trusts i.e. Nationally Important, Regionally Important, Locally Important, Minor and Features Needing Further Investigation (Unknown), see Figure 2. Full details of this exercise are given in Appendix C.

6.10 As this exercise is an appraisal of the study area, not a full desk-based historic environment assessment, no site descriptions have been included in the appraisal dataset or this printed report, apart from newly recorded features (See Appendix B).



Plate 1: Photograph taken at the proposed turbine site looking northwards towards Pencaer. The Garn, a rock outcrop at the end of the field will block the view of the lower part of the turbine when viewed from the north of Clegyrn.

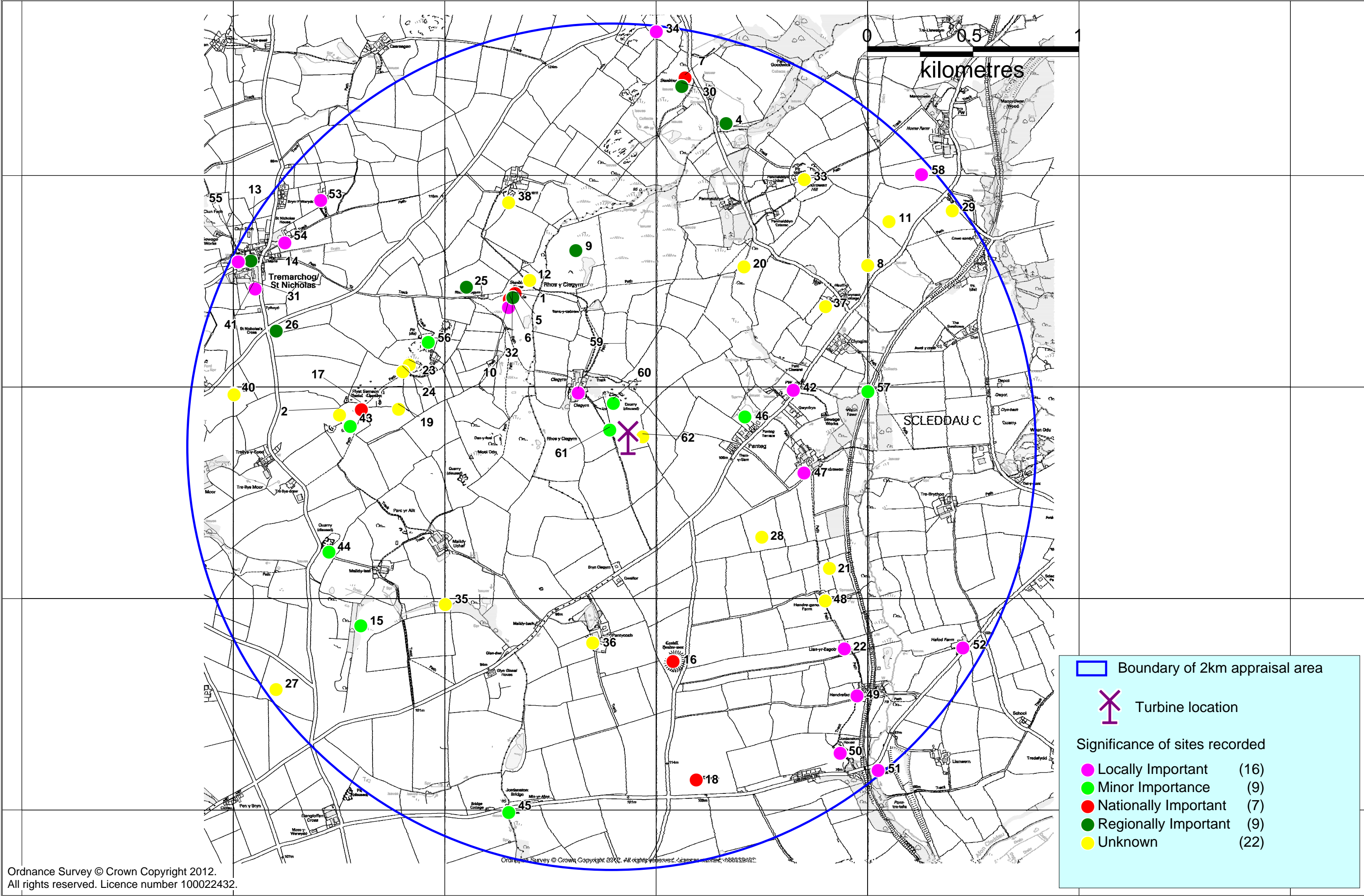


Figure 2: The 2km appraisal area showing sites showing significance, labelled with Project ID number

7. Clegyrn: Historical overview

7.1 The presence of a farmstead at Clegyrn can be traced back at least as far as the mid 16th century. *Clegyr Mawr* (the earlier version of the name Clegyrn) is named amongst a number of other holdings within the parish listed in a deed dating to 1561, between the Jenkin Gwynn of Jordanston and Thomas Lloyd of Cilgelynen (Jones, 1974), see also ID number 59 in Appendix B.

7.2 On the 1814 Fishguard sheet of Ordnance Survey Original Surveyors Drawing, *Clegar Mawr* is shown in its current location to the west of the Garn outcrop. The field system is not clearly shown and the property was accessed by a track to the west of the current access track. The 1819 1" to 1 mile scale Ordnance Survey map confirms this picture.

7.3 The field system at Clegyrn (ID number 63) is shown clearly for the first on the Jordanston parish tithe survey in 1840s (apportionment 1843 and map 1846). The field where the turbine would be located has remained the same shape and size since then, as has most of the rest of the field system. The property was noted as being owned by John Colby and occupied by Thomas Beynon (see Figure 3);

Parcel	Field Name
237	Park Main
238	Garn
239	Park dan y garn
240	Park yr ydlan
241	Park canol
244	Park y ffordd

7.4 The 1890 and 1908 1:2500 Ordnance Survey maps show the same farm layout as the tithe map. On the mid 20th century 1:10560 map the track has been moved one field's width to the east to its present location

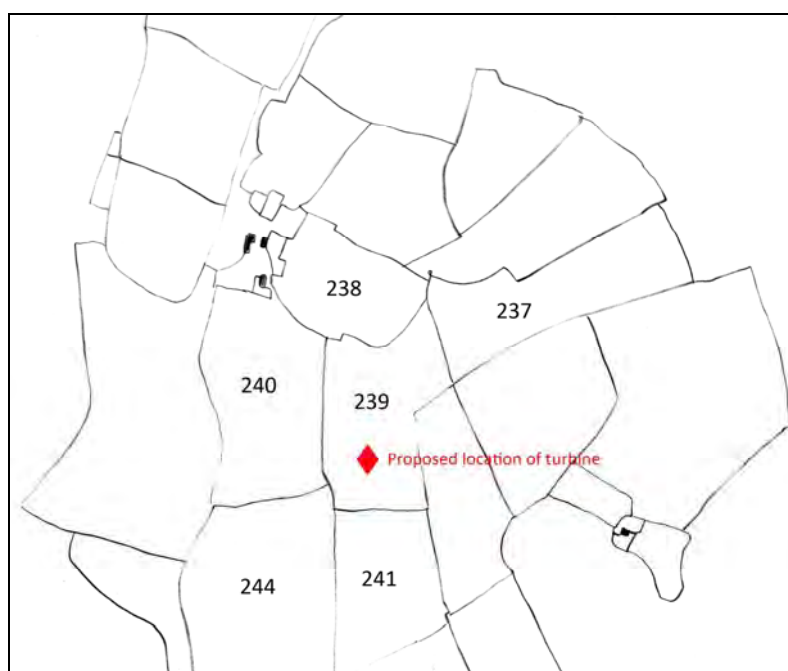


Figure 3: Jordanston parish tithe map

8. Clegyrn farm: Proposed turbine site

8.1 The proposed turbine at Clegyrn would be located at SM9186734755 in a pasture field, 300 metres to the southeast of the farm buildings at Clegyrn. The proposed cable trench will run roughly northwest back towards to the farm buildings.

8.2 When the farm and its environs were visited in July 2013, an assessment was made of the intervisibility of key monuments in the local landscape with the proposed turbine site. This assessment was undertaken on a dry day and in good light.

9. Impact Assessment on 2km radius study area

9.1 Within the area a total of 63 sites were recorded in the appraisal database.

9.2 The Direct and Indirect impact on each site was assessed taking into account both physical and non-physical impacts. Each impact was assessed within the scale Very Low, Low, Moderate, High and Very High, taken into account the significance of the site and the nature of the impact. A full table is found in Appendix A but a summary is tabulated in Table 1 below and illustrated in Figure 4.

9.3 As Table 1 and Appendix A show, no recorded historic assets within the area of the appraisal were determined to be exposed to any significant impact from the proposed turbine development. (Details of the appraisal for direct and indirect impact for each of the sites in Table 1 can be found in Appendix A).

9.4 An examination of the proposed development site identified no evidence of surface material of archaeological interest. The land was under pasture and generally well-grassed, with very little exposure of the underlying soil surface.

9.5 A stone (ID number 62) is shown on the 1889 1:2500 Ordnance Survey map and is still visible within the field boundary to the east of the proposed turbine location. The origins of this stone are unknown.

Table 1: Impact on sites within the 2 km appraisal area around Clegyrn Farm proposed turbine site

ID Number	Site Name	Site Type	Level of Impact
1	RHOS-Y-CLEGYRN	SETTLEMENT	Low
5	RHOS Y CLEGYRN	STANDING STONE	Low
6	RHOS Y CLEGYRN	STONE CIRCLE; ROUND BARROW	Low
9	RHOS Y CLEGYRN	STANDING STONE	Low
17	FFYST SAMSON; TRELLYS;ST NICHOLAS	CHAMBERED TOMB	Low
60	GARN	QUARRY	Low
62	CLEGYRN	STONE	Low
4	PORTH Y CASTELL; FFYNNON DRUIDION; PARK CASTELL	DEFENDED ENCLOSURE	Very Low

7	FFYNNON DRUIDION	STANDING STONE	Very Low
10	RHOS Y CLEGYRN	FIELD SYSTEM	Very Low
16	CASTELL HENDRE WEN; CASTELL BYTHEG	DEFENDED ENCLOSURE	Very Low
30	FFYNNON DRUIDION	BURNT MOUND	Very Low
56	RHOS Y CLEGYRN	GRAVEL PIT	Very Low
58	HOME FARM	RUBBING STONE	Very Low
59	CLEGYRN	FARMSTEAD	Very Low
63	CLEGYRN	FIELD SYSTEM	Very Low
2	FFYST SAMPSON	STANDING STONE	None
3	PENCAER	FINDSPOT	None
8	BRWYNANT STONES	STANDING STONE?; RUBBING STONE?	None
11	BRWYNANT STONES	STANDING STONE?; RUBBING STONE?	None
12	RHOS Y CLEGYRN	RING BARROW	None
13	ST NICHOLAS PARISH CHURCH	CHURCH	None
14	TUNCCETACE STONE; ST NICHOLAS PARISH CHURCH	INSCRIBED STONE	None
15	MAILDY	NATURAL FEATURE	None
18	CASTLES;JORDANSTON HILL	ROUND BARROW	None
19	TRE-LLYS-Y-COED	ROUND BARROW	None
20	PENMEIDDYN ALIGNMENT	STONE ROW?	None
21	PARC Y GARREG	STANDING STONE?	None
22	LLAIN YR ESGOB	CHURCH LAND	None
23	CARN-LLYS	LLYS	None
24	BICKNIGG	BEACON	None
25	RHOS-Y-CLEGYRN	LITHIC SCATTER	None
26	LLYS YR ONEN	FINDSPOT	None
27	PARK FFAES	UNKNOWN	None
28	PARC MAEN LLWYD	STANDING STONE?	None
29	CNWC SANDY	STANDING STONE?	None
31	LLYS-YR-ONEN	LLYS	None
32	RHOS-Y-CLEGYRN	FINDSPOT	None
33	MAENOROWEN HILL;PARC Y DOMYN	ROUND BARROW?	None
34	PARC GARN BACH	ROUND BARROW	None
35	MYNYDD MAILDU	SETTLEMENT	None
36	PANTECH	SETTLEMENT	None
37	BRWYNANT	SETTLEMENT	None
38	TREFELGARN	SETTLEMENT	Very Low
39	TREMARCHOG;VILLA CAMERARIUM	SETTLEMENT	None

40	LLANWYDA	FINDSPOT	None
41	BETHEL BAPTIST CHAPEL	CHAPEL	None
42	PANTEG INDEPENDENT CHAPEL	CHAPEL	None
43	TRELLYS	GRAVEL PIT	None
44	MAILDY ISAF	QUARRY	None
45	JORDANSTON BRIDGE	BRIDGE	None
46	HENDRE-UCHAF	HENDRE?	None
47	HENDRE-WEN	HENDRE?	None
48	HENDREGANOL	HENDRE?	None
49	HENDRE-FACH	HENDRE	None
50	JORDANSTON	RECTORY	None
51	PONT TRE-TEFA	BRIDGE	None
52	HAFOD-FERCHED	HAFOD	None
53	PARSONAGE COTTAGE	PARSONAGE	None
54	ST NICHOLAS	RECTORY	None
55	ST NICHOLAS	SCHOOL	None
57	CNWC SANDY	SAND PIT	None
61	CLEGYRN	FIELD BOUNDARY	None

10. Impact Assessment on 2km to 7km radius study area

10.1 Within this area are 37 Scheduled Ancient Monuments, 262 Listed Buildings, 3 Historic Parks and Gardens, 4 Conservation Areas, and 1 Historic Landscape consisting of 7 Historic Landscape Character Areas.

10.2 The indirect impact on Listed Buildings and Scheduled Ancient Monuments was assessed and a summary is illustrated in Figure 5. Five Listed Buildings and six Scheduled Ancient Monuments would have a Very Low impact from the proposed turbine, with partial intervisibility over distance and no effect on setting.

10.3 The impact on the landscape designations is discussed in section 11.

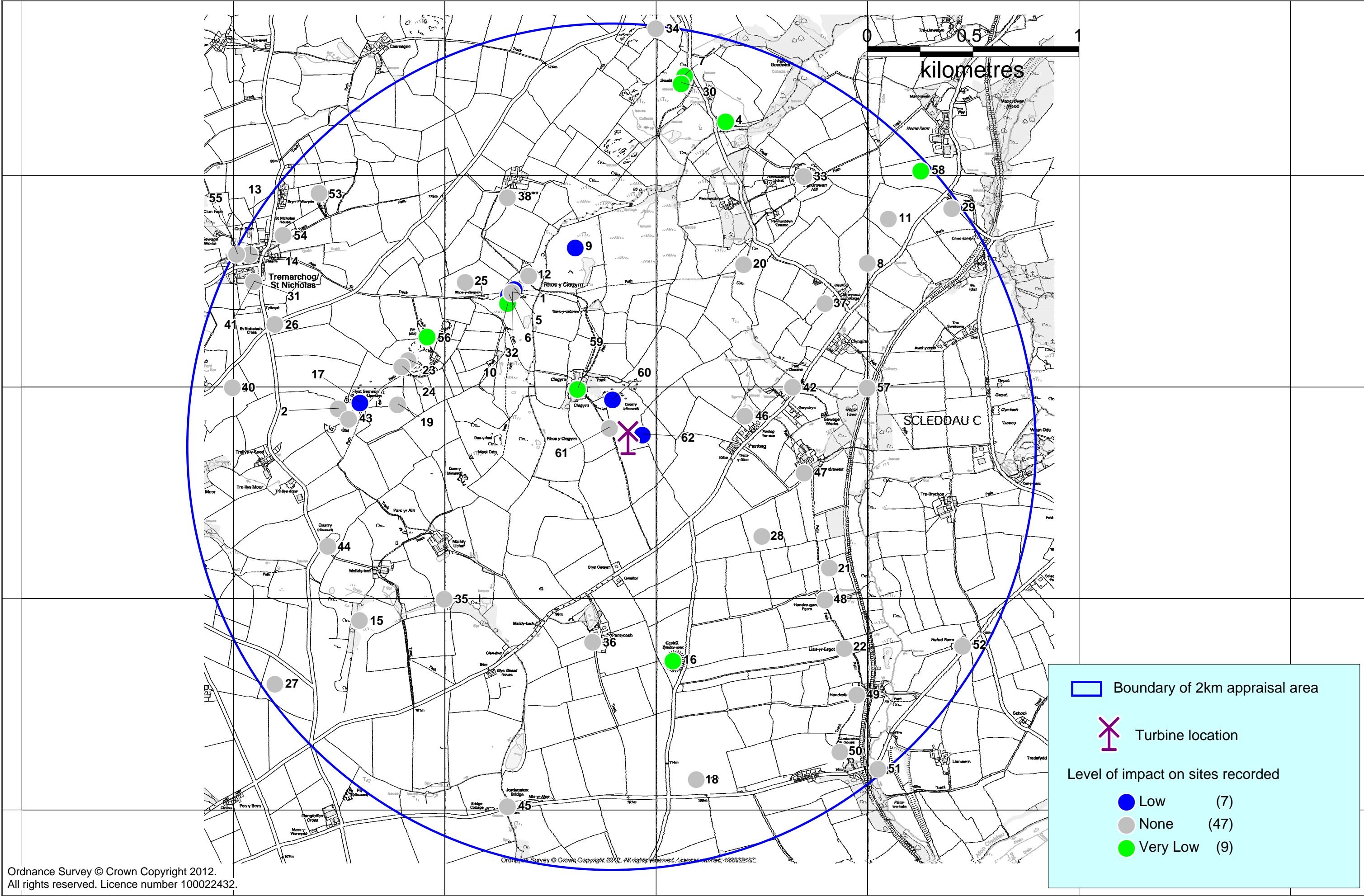


Figure 4: The 2km appraisal area showing sites showing impact, labelled with Project ID number

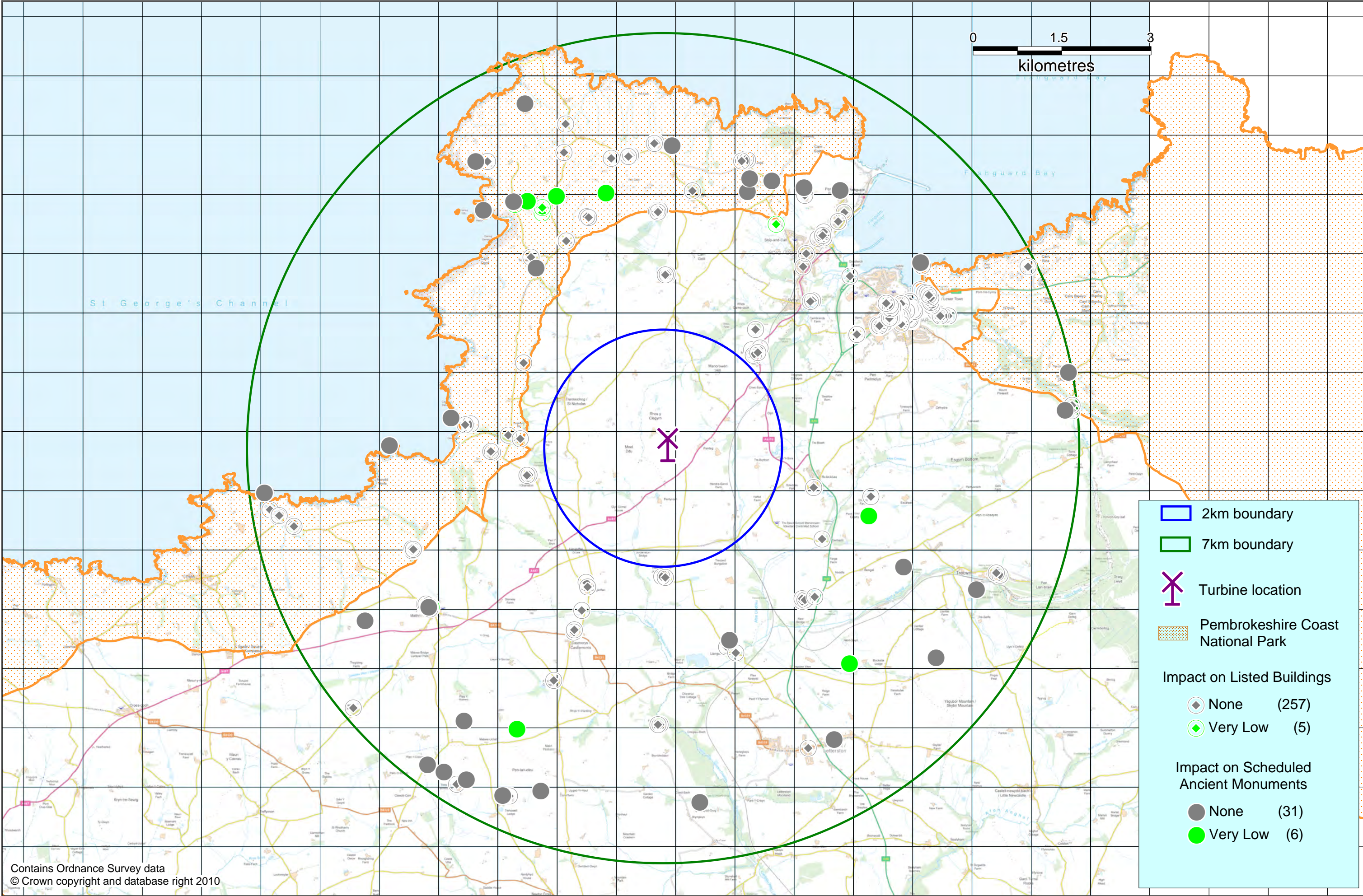


Figure 5: The 2km to 7km area showing the impact on Listed Buildings and Scheduled Ancient Mounuments within that area.

11. Historic Landscape Aspects Relating to the Proposed Turbine at Clegyrn

11.1 The following aspects of the historic environment around the turbine proposed at the Clegyrn site have also been considered by this appraisal, as required by the standard appraisal brief supplied by the Dyfed Archaeological Trust Heritage Management Section (DAT, HM, Undated);

a) Scheduled Ancient Monuments in their settings

There are five Scheduled Ancient Monuments within the 2km HER appraisal area which includes seven distinct archaeological sites. The significance of these sites is assessed as Nationally Important. There would be a Low impact on two of the Scheduled Ancient Monuments, PE044 (ID number 17) and PE 045 (ID numbers 1, 5 and 6). This would be an indirect, visual impact, where part of the turbine would be visible over a distance of 870 metres or more. In all cases higher ground lies between the site and the turbine and the setting would not be affected. On two Scheduled Ancient Monuments PE081 (ID number 16) and PE259 (ID number 7) there would be a Very Low impact. The top of the turbine might be visible from PE259 at a distance of 1.75 km, but it would not affect its setting. An existing turbine is already placed between PE081 and the proposed turbine, and it would not add to the impact.

Within the 2km to 7km area, there are 37 Scheduled Ancient Monuments. There would be a Very Low impact on six of them, with some intervisibility but no impact on the settings of the monument, see Figure 5. Sixteen of the SAMs lie within the National Park and 3 of those have a Very Low impact.

b) Previously Recorded Non-scheduled Ancient Monuments in their settings

In the 2km study area there were 50 previously recorded, non-designated historic assets recorded in the Historic Environment Record, see Figure 4. One of these historic assets (ID number 9) was thought likely to experience a Low, indirect, visual impact. It is likely that the top of the turbine, c.920m to the south-southeast, would be visible from this stone but the impact on the setting of the stone would be minimal as higher ground blocks the part of the view. Five sites were considered to likely to experience a Very Low indirect, visual impact, with views over a distance, partially blocked by topography and vegetation.

Potential impacts on Non-scheduled Ancient Monuments are included in Appendix A. The significance of Non-scheduled Ancient Monuments is addressed in Appendix C.

c) Newly identified sites of historic importance

Five newly recorded sites of historic importance were noted for this appraisal at the turbine site. These were the farmstead and field system at Clegyrn (ID numbers 59 & 63), an upright stone of unknown origin (ID number 62), a field boundary bank (ID number 61) and a quarry (ID number 60).

The details of these sites are included in Appendices B & C.

d) Listed Buildings in their settings

There is one Listed Building, St Nicholas parish church (ID number 13) in the 2km appraisal radius area. There is no impact on it as it would not be intervisible with the turbine and there would be no impact on its setting.

In the wider area, 2km to 7km radius area, there are 262 Listed Buildings. There is a Very Low impact on five of these, all an indirect, visual impact over long distance with partial intervisibility and no effect on setting, see Figure 5.

e) Non-statutory buildings of local importance

No non-statutory buildings of local importance included on a local list were identified as being affected by the proposed development.

f) Registered Parks & Gardens and their essential settings.

There are no Registered Parks and Gardens within the 2km radius appraisal area. Within the wider 2km to 7 km area there are three: These are

Manorowen, PGW (Dy) 64(PEM), a small garden, 2.1 km to the northeast of the proposed turbine. This lies in a valley and is not intervisible with the proposed turbine site.

Fishguard Bay Hotel, PGW (Dy) 63(PEM), which lies on the coast in Goodwick, 4.7km to the northeast. This lies on the coastal edge and would not be intervisible with the proposed turbine site.

Plas Glyn-y-Mel, PGW (Dy) 22(PEM), 5.2 kilometres to the east northeast. This lies in a sheltered valley and would not be intervisible with the proposed turbine site.

g) Registered Historic Landscapes

The development site itself does not lie in a Registered Historic Landscape. There are no Registered Historic Landscapes in the 2km appraisal area.

The whole of the Pencaer Historic Landscape Character Area lies within the 7km radius appraisal area. The proposed turbine would be visible from some locations in the southern half of this area, with the high ground from Garn Fawr eastwards to Garnwnda blocking any views from the northern half of the headland.

The impact of the proposed turbine on those parts of the HLC area from where it would be visible are assessed as being Very Low, due to the distances involved, the size of the turbine (35 metres to the tip of the blade) and the fact that the Garn outcrop would obscure the lower part of the turbine from sight when viewed from prominent viewpoints such as Garn Fawr, see Plates 1, 2 & 3.



Plate 2 & 3: Viewed from Garn Fawr in clear conditions, the existing turbine at Gwelfor is not a dominant or significant feature in the landscape. The Clegyrn turbine would be less visible as it would be partly hidden behind the Garn outcrop.

h) Non-registered Historic Landscapes

There are no identified non-registered Historic Landscapes within the overall study area.

i) LANDMAP and landscape characterisation information

The proposed turbine would stand in the Mathry - Haycastle Historic Landscape Aspect Area (PMBRKHL 46060). The essential character of this large Aspect Area is of an agricultural landscape, with irregular and regular field systems and a significant number of important archaeological sites, from early prehistory up to the post-medieval period. Clegryn farmstead is characterised by an irregular field system typical of the area, defined by well-constructed earth and stone boundary banks. No known archaeological sites of significance were previously recorded in the HER or NMR within the immediate vicinity of the proposed turbine. The nearest were a group of prehistoric funerary and ritual monuments and possible settlement, over 800 metres to the northwest, beyond the Garn outcrop, and the Iron Age enclosure at Hendrewen, 1.1km to the south.

j) Conservation Area

There are no Conservation Areas within the standard 2 kilometre study area but within the wider 2km to 7km area there are four; Fishguard, Fishguard Lower Town, Goodwick and Mathry. Each of the designated areas lies beyond 4km from the proposed turbine site, with only Mathry being intervisible with the site. The distance between Mathry and Clegryn, some 4.5km, mean that the proposed turbine would not have any impact on the setting of the Conservation Area and would be relatively small and inconspicuous when viewed from Mathry.

k) Tir Gofal interests or requirements

No Tir Gofal interests were identified.

l) Buried archaeological potential

There is no surface, map, aerial photographic or documentary evidence suggestive of significant buried archaeology at the proposed development site. However, a previously unknown monolith has been recorded in the field boundary bank at the eastern side of the field parcel where the turbine would be erected. It is not known if this stone is an antiquity or merely a slab set into the post-medieval bank when it was constructed. Should it prove to be an antiquity there may be potential for buried archaeology in the surrounding landscape, such as further evidence of prehistoric funerary or ritual activity.

m) Palaeoenvironmental potential

No palaeoenvironmental potential can be identified at the Clegryn turbine site. It is situated in a pasture field which is relatively well-drained.

n) Hedgerows and field patterns

The Elizabethan antiquarian and Lord of Cemaes, George Owen, recorded a number of important points in his "Description of Pembrokeshire" (1592) which assist us to better understand the origins of the field enclosures which now cover most of the Pembrokeshire countryside (Miles, D, 1994, pp.64-65). Owen observed that in his day most of the landscape remained unenclosed. He put this down to the ancient custom of gavelkind, or equal subdivision of a man's land between his sons. This was practiced in Welsh law until the 1530s, when it was abolished by the Acts of Union. The constant division of land into smaller parcels meant that little effort was made to build banks or hedges to define fields. Most of the land in an area like Jordanston would then have been grazed in common under

Rudwall custome, with everyone's cattle and sheep intermingling and with no law of trespass to prevent this happening. 60 years after its abolition, the effects of gavelkind were lessening and George Owen could note with satisfaction that

“in many partes the grounde is brought together by purchase & exchanges and hedging & enclosures much encreased, and now they fall to the tilling of this wynter corne in greater aboundance then before.”

Therefore the hedges and field patterns in the Jordanston district are likely to be less than 450 years old.

The proposed development would be located in an arable field, which has stayed the same since at least the tithe map and it defined by stone and earth banks. The development will not change the character of the field system nor have a significant effect on any field boundary bank.

o) Ancient woodland

There are no areas of Ancient and Semi-natural Woodland within the 2km appraisal area. Within the 2km – 7km radius search area there are 16 Ancient or Semi-Natural Woodland sites and three Plantations on Ancient Woodland Sites. These are all strips of woodland within valleys and not intervisible.

p) Place-names

There are no significant place-names in close association with the proposed development site. Field parcel 239 on the parish tithe map, in which the turbine will be located, is called Park dan y garn, parcel 238 being Garn. In this case the “garn” place-name appears to relate to the prominent, natural, rocky outcrop at the northern end of the field, one of several in the local landscape. There is no field evidence that a cairn or barrow exists within these field parcels.

q) Cumulative impact

There is an existing wind turbine at Gwelfor, some 800 metres to the south-southeast of the proposed turbine site at Clegyrn. No other wind turbines are currently visible from Clegyrn.

The addition of a second turbine would not cause any interruption in the relationship between known archaeological sites or historic landscape features. There are no archaeological features recorded between the two turbine sites. The nature of the landscape means that archaeological sites to the south of Gwelfor are not intervisible or inter-related with those monuments which lie to the north of Clegyrn, such as the cluster of Neolithic and Bronze Age features on Rhos y Clegyrn moor.

Pembrokeshire Coast National Park's “Cumulative Impact of Wind Turbines on Landscape and Visual Amenity Guidance” (PCNPA, 2013) offers guidelines on Landscape Types with regard to wind turbine development, defining what may be acceptable within the landscapes of southwest Wales. The proposed turbine at Clegyrn would appear to fit into the Type 2 Landscape defined in Table 1 of the report;

“Turbines are visible but are not at a scale, number, spacing or extent that makes them a defining/key characteristic. Turbines might be seen occasionally at close quarters, but more often within background views.”

This is defined as a “maximum status for PCNP”. The proposed turbine lies outside PCNP and lies within a LANDMAP Historic Landscape Aspect Area that is considered to be High but not Outstanding. Therefore the siting of the Clegyrn turbine close to an existing turbine at Gwelfor to the south seems to fall within the acceptable parameters as described in the PCNP guidance.

12. Conclusion

12.1 The findings of this appraisal concur with the advice provided by Cadw and Natural Resources Wales. No significant or adverse impact on the historic environment, historic landscapes or individual archaeological monuments or features has been noted during the appraisal process.

12.2 As is outlined in sections 9 and 10 of this report, the impacts on archaeological and historic features is only assessed as being Low or Very Low in relation to a relatively small number of sites.

12.3 The proposed development would not have a direct impact on any known archaeological sites or features, or historic landscape features, in the immediate vicinity of the turbine location.

12.4 A newly identified monolith, which is set into the post-medieval field boundary at the eastern side of the field parcel where the proposed turbine would be erected, is of unknown date and purpose. In view of the presence of Bronze Age standing stones at Rhos y Clegyrn, to the northwest of the proposed development, it is felt that an archaeological watching brief would be appropriate during the excavation of the turbine base and its associated cable trench as far as the farmyard at Clegyrn.

13. Reporting

13.1 Copies of this report will be provided to the client and the Regional Historic Environment Record.

14. References

14.1 Map sources

Ordnance Survey, 1814, 2" to 1 mile Original Surveyors drawing, Fishguard Sheet
Ordnance Survey, 1889, 1:2500, 1st edition
Ordnance Survey, 1907, 1:2500 2nd edition
Jordanston parish tithe map (1846) and schedule (1843)

14.2 Web-based materials

English Heritage, 2011, *The Setting of Heritage Assets*

RCAHMW, Historic Wales Portal

14.3 Published sources

Cadw, 2011, *Conservation Principles for the sustainable management of the historic environment of Wales*,

Cadw & CCW, 2007, *Guide to the Good Practice on using the Register of Landscapes of Historic Interest in Wales in the planning and development process*.

Jones, F, 1974, "Jordanston in Dewisland", *The Pembrokeshire Historian*, No.5, pp.79-100

Miles, D., ed., 1994, *The Description of Pembrokeshire: George Owen of Henllys*, pp.64-65. Gomer Press

Welsh Office, 1996, *Planning and the Historic Environment: Archaeology* Welsh Office Circular 60/96

14.4 Unpublished sources

Dyfed Archaeological Trust, Historic Environment Record

DAT HM, Undated, *Generic Brief for the preparation of an historic environment appraisal*

DAT, HM, 2012a, Letter regarding planning application 12/0213/PA, dated 25th July 2012

DAT, HM, 2012b, Letter regarding planning application 12/0481/PA, dated 30th October 2012

Harry, L., 2013, *Letter to Head of Planning at PCC re. Proposed Single Wind Turbine at Clegyrn Farm* dated 14th August, 2013.

PCNPA, 2013, *Cumulative Impact of Wind Turbines on Landscape and Visual Amenity Guidance*, Draft Supplementary Planning Guidance to the Local Development Plan for the Pembrokeshire Coast National Park July 2013

Trysor, 2013, *Specification for an Historic Environment Appraisal at Clegyrn, Castle Morris, Pembrokeshire*

Jenny Hall & Paul Sambrook
Trysor,
September 2013

Appendix A: Clegyrn Impacts

ID number: 1 RHOS-Y-CLEGYRN SETTLEMENT
Is there a Direct Impact: No
Is there an Indirect Impact: Yes Intervisible with proposed turbine
Overall Impact: Low It is likely that the top of the turbine, c.875m to the southeast, would be visible from here. The impact on the setting of the site would be minimal as higher ground largely blocks the view.

=====

ID number: 2 FFYST SAMPSON STANDING STONE
Is there a Direct Impact: No
Is there an Indirect Impact: No
Overall Impact: None This stone could not be found by DAT in 2004, but it would not be intervisible with the proposed turbine as higher ground intervenes.

=====

ID number: 3 PENCAER FINDSPOT
Is there a Direct Impact: No
Is there an Indirect Impact: No
Overall Impact: None Exact findspot not recorded, but apparently in Llanwnda parish, much further to the north-northeast. Not intervisible with the proposed turbine.

=====

ID number: 4 PORTH Y DEFENDED ENCLOSURE
 CASTELL;FFYNNON
 DRUIDION;PARK CASTELL
Is there a Direct Impact: No
Is there an Indirect Impact: No
Overall Impact: Very Low The upper part of the turbine would be likely to be visible from this site at a distance of 1.5km to the south-southwest. The turbine would have no impact on the setting of the monument.

=====

ID number: 5 RHOS Y CLEGYRN STANDING STONE
Is there a Direct Impact: No
Is there an Indirect Impact: Yes Intervisible with proposed turbine
Overall Impact: Low It is likely that the top of the turbine, c.870m to the southeast, would be visible from this stone. The impact on the setting of the stone would be minimal as higher ground blocks the view.

=====

ID number: 6 RHOS Y CLEGYRN STONE CIRCLE,ROUND BARROW
Is there a Direct Impact: No
Is there an Indirect Impact: Yes Intervisible with proposed turbine

Overall Impact: Low

It is likely that the top of the turbine, c.870m to the southeast, would be visible from this site. The impact on the setting of the site would be minimal as higher ground blocks the view.

=====

ID number: 7 FFYNNON DRUIDION STANDING STONE

Is there a Direct Impact: No

Is there an Indirect Impact: No

Overall Impact: Very Low

The top of the turbine is likely to be visible at a distance of 1.75km to the south-southwest. The turbine would have no impact on the setting of the stone, however.

=====

ID number: 8 BRWYNANT STONES STANDING STONE?; RUBBING STONE?

Is there a Direct Impact: No

Is there an Indirect Impact: No

Overall Impact: None

This stone was recorded in 1966 and thought to be a rubbing stone. It could not be found in 2004 and was reportedly gone by that time.

=====

ID number: 9 RHOS Y CLEGYRN STANDING STONE

Is there a Direct Impact: No

Is there an Indirect Impact: Yes

Overall Impact: Low

Intervisible with proposed turbine

It is likely that the top of the turbine, c.920m to the south-southeast, would be visible from this stone. The impact on the setting of the stone would be minimal as higher ground blocks the view.

=====

ID number: 10 RHOS Y CLEGYRN FIELD SYSTEM

Is there a Direct Impact: No

Is there an Indirect Impact: No

Overall Impact: Very Low

It is likely that the top of the turbine, c.850m to the southeast, would be visible from here. The impact on the setting of the site would be minimal as higher ground largely blocks the view.

=====

ID number: 11 BRWYNANT STONES STANDING STONE?; RUBBING STONE?

Is there a Direct Impact: No

Is there an Indirect Impact: No

Overall Impact: None

This stone no longer survives in the field and its precise location is not clear.

=====

ID number:	12	RHOS Y CLEGYRN	RING BARROW
		<i>Is there a Direct Impact:</i>	No
		<i>Is there an Indirect Impact:</i>	No
Overall Impact:	None	No ring barrow was found at this location in 2003 when visited by DAT.	
=====			
ID number:	13	ST NICHOLAS PARISH CHURCH	CHURCH
		<i>Is there a Direct Impact:</i>	No
		<i>Is there an Indirect Impact:</i>	No
Overall Impact:	None	Not intervisible with the proposed turbine.	
=====			
ID number:	14	TUNCCETACE STONE;ST NICHOLAS PARISH CHURCH	INSCRIBED STONE
		<i>Is there a Direct Impact:</i>	No
		<i>Is there an Indirect Impact:</i>	No
Overall Impact:	None	Not intervisible with the proposed turbine.	
=====			
ID number:	15	MAILDY	NATURAL FEATURE
		<i>Is there a Direct Impact:</i>	No
		<i>Is there an Indirect Impact:</i>	No
Overall Impact:	None	This is a natural feature and has been disproven as a hillfort by DAT.	
=====			
ID number:	16	CASTELL HENDRE WEN;CASTELL BYTHEG	DEFENDED ENCLOSURE
		<i>Is there a Direct Impact:</i>	No
		<i>Is there an Indirect Impact:</i>	No
Overall Impact:	Very Low	The proposed turbine would be intervisible with this hillfort, but an existing turbine stands between the two sites. An additional turbine, over 750m to the north, would have no appreciable impact.	
=====			
ID number:	17	FFYST SAMSON;TRELLYS;ST NICHOLAS	CHAMBERED TOMB
		<i>Is there a Direct Impact:</i>	No
		<i>Is there an Indirect Impact:</i>	Yes
Overall Impact:	Low	Intervisible with proposed turbine It is possible that the top of the proposed turbine would be visible 1.25km to the east-southeast. This would not affect the immediate, essential setting of the monument.	

=====			
ID number:	18	CASTLES;JORDANSTON HILL	ROUND BARROW
		<i>Is there a Direct Impact:</i>	No
		<i>Is there an Indirect Impact:</i>	No
Overall Impact:	None	This barrow would not be intervisible with the proposed turbine as higher ground lies between the two locations.	
=====			
ID number:	19	TRE-LLYS-Y-COED	ROUND BARROW
		<i>Is there a Direct Impact:</i>	No
		<i>Is there an Indirect Impact:</i>	No
Overall Impact:	None	No round barrow exists at the given grid-reference, which the Ordnance Survey could not located in 1966.	
=====			
ID number:	20	PENMEIDDYN ALIGNMENT	STONE ROW?
		<i>Is there a Direct Impact:</i>	No
		<i>Is there an Indirect Impact:</i>	No
Overall Impact:	None	The feature described no longer survives and its function and date has never been explained satisfactorily. It may have been a post-medieval boundary feature rather than a prehistoric stone alignment.	
=====			
ID number:	21	PARC Y GARREG	STANDING STONE?
		<i>Is there a Direct Impact:</i>	No
		<i>Is there an Indirect Impact:</i>	No
Overall Impact:	None	There are no archaeological features recorded in association with this "garreg" place-name.	
=====			
ID number:	22	LLAIN YR ESGOB	CHURCH LAND
		<i>Is there a Direct Impact:</i>	No
		<i>Is there an Indirect Impact:</i>	No
Overall Impact:	None	There are no archaeological features recorded in association with this place-name.	
=====			
ID number:	23	CARN-LLYS	LLYS
		<i>Is there a Direct Impact:</i>	No
		<i>Is there an Indirect Impact:</i>	No
Overall Impact:	None	No archaeological features are associated with this record.	
=====			
ID number:	24	BICKNIGG	BEACON

Is there a Direct Impact: No

Is there an Indirect Impact: No

Overall Impact: None

No archaeological features are associated with this record.

=====

ID number: 25 RHOS-Y-CLEGYRN LITHIC SCATTER

Is there a Direct Impact: No

Is there an Indirect Impact: No

Overall Impact: None

The artefacts have been removed from the site and their context disturbed by ploughing.

=====

ID number: 26 LLYS YR ONEN FINDSPOT

Is there a Direct Impact: No

Is there an Indirect Impact: No

Overall Impact: None

Not intervisible with the proposed turbine.

=====

ID number: 27 PARK FFAES UNKNOWN

Is there a Direct Impact: No

Is there an Indirect Impact: No

Overall Impact: None

No archaeological features are associated with this place name and its significance is unclear.

=====

ID number: 28 PARC MAEN LLWYD STANDING STONE?

Is there a Direct Impact: No

Is there an Indirect Impact: No

Overall Impact: None

There are no archaeological features recorded in association with this "maen" place-name.

=====

ID number: 29 CNWC SANDY STANDING STONE?

Is there a Direct Impact: No

Is there an Indirect Impact: No

Overall Impact: None

A stone reported herein 1979 was not found by DAT in 2004 and is thought to have been removed. Its precise location is not clear. May be a duplicate of PRN2521.

=====

ID number: 30 FFYNNON DRUIDION BURNT MOUND

Is there a Direct Impact: No

Is there an Indirect Impact: No

Overall Impact: Very Low

It is likely that the top of the turbine would be visible, some 1.70km to the south-southwest, but with no effect on the setting of the burnt mound.

=====			
ID number:	31	LLYS-YR-ONEN	LLYS
		<i>Is there a Direct Impact:</i>	No
		<i>Is there an Indirect Impact:</i>	No
Overall Impact:	None	No archaeological features are associated with this record. Not intervisible with the proposed turbine.	
=====			
ID number:	32	RHOS-Y-CLEGYRN	FINDSPOT
		<i>Is there a Direct Impact:</i>	No
		<i>Is there an Indirect Impact:</i>	No
Overall Impact:	None	The flints found here were moved and their context destroyed by excavation.	
=====			
ID number:	33	MAENOROWEN HILL;PARC Y DOMYN	ROUND BARROW?
		<i>Is there a Direct Impact:</i>	No
		<i>Is there an Indirect Impact:</i>	No
Overall Impact:	None	No archaeological features have been recorded in association with this record.	
=====			
ID number:	34	PARC GARN BACH	ROUND BARROW
		<i>Is there a Direct Impact:</i>	No
		<i>Is there an Indirect Impact:</i>	No
Overall Impact:	None	No archaeological features have been identified that are associated with this place name. "Carn" is often used to describe a natural, rocky prominence in the district.	
=====			
ID number:	35	MYNYDD MAILDU	SETTLEMENT
		<i>Is there a Direct Impact:</i>	No
		<i>Is there an Indirect Impact:</i>	No
Overall Impact:	None	There is no archaeological evidence recorded for the form or location of the medieval settlement.	
=====			
ID number:	36	PANTECH	SETTLEMENT
		<i>Is there a Direct Impact:</i>	No
		<i>Is there an Indirect Impact:</i>	No
Overall Impact:	None	There is no archaeological evidence recorded for the form or location of the medieval settlement.	
=====			
ID number:	37	BRWYNANT	SETTLEMENT

Is there a Direct Impact: No

Is there an Indirect Impact: No

Overall Impact: None

There is no archaeological evidence recorded for the form or location of the medieval settlement.

=====

ID number: 38 TREFELGARN SETTLEMENT

Is there a Direct Impact: No

Is there an Indirect Impact: No

Overall Impact: Very Low

There is no archaeological evidence recorded for the form or location of the medieval settlement.

=====

ID number: 39 TREMARCHOG;VILLA SETTLEMENT

CAMERARIUM

Is there a Direct Impact: No

Is there an Indirect Impact: No

Overall Impact: None

No archaeological features identified in association with this record. Not intervisible with the proposed turbine.

=====

ID number: 40 LLANWENDA FINDSPOT

Is there a Direct Impact: No

Is there an Indirect Impact: No

Overall Impact: None

Not intervisible with the proposed turbine. The findspot seems to be in Llanwnda, further to the north-northeast.

=====

ID number: 41 BETHEL BAPTIST CHAPEL CHAPEL

Is there a Direct Impact: No

Is there an Indirect Impact: No

Overall Impact: None

Not intervisible with the proposed turbine.

=====

ID number: 42 PANTEG INDEPENDENT CHAPEL

CHAPEL

Is there a Direct Impact: No

Is there an Indirect Impact: No

Overall Impact: None

This chapel would not be intervisible with the proposed turbine, some 830m to the west-southwest, as woodland lies further up the slope between the two sites and would block the view.

=====

ID number: 43 TRELLYS GRAVEL PIT

Is there a Direct Impact: No

Is there an Indirect Impact: No

Overall Impact: None

This gravel pit would not be intervisible with the proposed turbine.

=====

ID number: 44 MAILDY ISAF QUARRY

Is there a Direct Impact: No

Is there an Indirect Impact: No

Overall Impact: None

This quarry would not be intervisible with the proposed turbine.

=====

ID number: 45 JORDANSTON BRIDGE BRIDGE

Is there a Direct Impact: No

Is there an Indirect Impact: No

Overall Impact: None

This bridge would not be intervisible with the proposed turbine.

=====

ID number: 46 HENDRE-UCHAF HENDRE?

Is there a Direct Impact: No

Is there an Indirect Impact: No

Overall Impact: None

This cottage was originally called Paddy's Lodge. The Hendre name has been transferred from nearby Hendre farm. There are no archaeological considerations relating to a medieval hendre at this site.

=====

ID number: 47 HENDRE-WEN HENDRE?

Is there a Direct Impact: No

Is there an Indirect Impact: No

Overall Impact: None

There are no archaeological features recorded that are associated with this "hendre" place-name.

=====

ID number: 48 HENDREGANOL HENDRE?

Is there a Direct Impact: No

Is there an Indirect Impact: No

Overall Impact: None

There are no archaeological features recorded in association with this "hendre" place-name.

=====

ID number: 49 HENDRE-FACH HENDRE

Is there a Direct Impact: No

Is there an Indirect Impact: No

Overall Impact: None

There are no archaeological features recorded in association with this "hendre" place-name.

=====

ID number: 50 JORDANSTON RECTORY

Is there a Direct Impact: No

Is there an Indirect Impact: No

Overall Impact: None This building would not be intervisible with the proposed turbine as higher ground lies between the two locations.

=====

ID number: 51 PONT TRE-TEFA BRIDGE

Is there a Direct Impact: No

Is there an Indirect Impact: No

Overall Impact: None This bridge would not be intervisible with the proposed turbine.

=====

ID number: 52 HAFOD-FERCHED HAFOD

Is there a Direct Impact: No

Is there an Indirect Impact: No

Overall Impact: None There are no archaeological features recorded in association with this "hafod" place-name.

=====

ID number: 53 PARSONAGE COTTAGE PARSONAGE

Is there a Direct Impact: No

Is there an Indirect Impact: No

Overall Impact: None Not intervisible with the proposed turbine.

=====

ID number: 54 ST NICHOLAS RECTORY

Is there a Direct Impact: No

Is there an Indirect Impact: No

Overall Impact: None Not intervisible with the proposed turbine.

=====

ID number: 55 ST NICHOLAS SCHOOL

Is there a Direct Impact: No

Is there an Indirect Impact: No

Overall Impact: None Not intervisible with the proposed turbine.

=====

ID number: 56 RHOS Y CLEGYRN GRAVEL PIT

Is there a Direct Impact: No

Is there an Indirect Impact: No

Overall Impact: Very Low This site is virtually destroyed but would be intervisible with the proposed turbine. The turbine would not affected it setting and its site

is about 1km to the east-southeast.

=====

ID number: 57 CNWC SANDY SAND PIT

Is there a Direct Impact: No

Is there an Indirect Impact: No

Overall Impact: None

The location of this sand pit is not known as only a 4-figure grid-reference has been recorded for it. It is probably at SM9354835483 and hidden in trees.

=====

ID number: 58 HOME FARM RUBBING STONE

Is there a Direct Impact: No

Is there an Indirect Impact: No

Overall Impact: Very Low

It is possible that a long distance view of the proposed turbine would be gained from this site, 1.85km away. The stone is not an antiquity and there would be no impact on its setting.

=====

ID number: 59 CLEGYRN FARMSTEAD

Is there a Direct Impact: Yes

Is there an Indirect Impact: No

Overall Impact: Very Low

The turbine would be situated in a field and the cable trench would run back to the farmyard, potentially crossing an existing boundary bank.

The impact of positioning the turbine on the farmstead would have minimal impact on the field system and no impact on the buildings of the farmyard.

=====

ID number: 60 GARN QUARRY

Is there a Direct Impact: No

Is there an Indirect Impact: Yes

Overall Impact: Low

Intervisible with proposed turbine

The proposed turbine would have no direct impact on the quarries though would be visible in the adjacent field.

=====

ID number: 61 CLEGYRN FIELD BOUNDARY

Is there a Direct Impact: No

Is there an Indirect Impact: No

Overall Impact: None

It is intended that the cable trench for a wind turbine proposed for the field to the east of the boundary would pass through a gate at the north end of the field, preventing disturbance of the bank.

=====

ID number: 62 CLEGYRN STONE

Is there a Direct Impact: No

Is there an Indirect Impact: Yes Intervisible with proposed turbine

Overall Impact: **Low** The stone still stands in the post-medieval field boundary bank where it was shown on the 1889 OS map. The turbine would not disturb the stone.

=====

ID number: **63** CLEGYRN FIELD SYSTEM

Is there a Direct Impact: No

Is there an Indirect Impact: Yes Intervisible with proposed turbine in close proximity

Overall Impact: **Very Low** The turbine will lie within the field system but will not physically affect it

=====

Appendix B: Written Descriptions Of Newly Recorded Archaeological Sites

ID number: 59 CLEGYRN FARMSTEAD
HER PRN: **NMR NPRN:** 0
NGR: SM9163034994 Grid reference taken at point along linear site
Broadclass: Agriculture and Subsistence; Domestic
Period: Post Medieval
Form: Complex **Condition:** Intact
Site Status: **SAM number:** **LB number:** 0 **grade:**

Description: Clegyrn is situated in the historic parish of Jordanston, Trefwrdan in Welsh, which was created in medieval times and was probably co-terminous with a medieval manor of the same name. The parish church and the manor house stand close together over 2km to the south of Clegyrn, which lies in the northern part of the parish.

Little is known of the lordship before the 15th century, but a series of Welsh nobles held the lordship of the manor throughout that century. During the 16th century the powerful Pembroke family, the Wogans of Boulston, had control of Jordanston, although during the second half of the century the Gwynn family resided at Jordanston Hall. They went on to take control of the manor by the 1620s.

Clegyr Mawr (the earlier version of the name Clegyrn) is named amongst a number of other holdings within the parish listed in a deed dating to 1561, between the Jenkin Gwynn of Jordanston and Thomas Lloyd of Cilgelynen. The Lloyds had previously leased the property from the Wogans, but were evidently in the process in 1561 of transferring the lease to the Gwynns. This seems to be the first record of the property and its owners and occupants.

Further deeds relating to Jordanston manor show that an Edward Williams lived at Clegyr in the early 1630s (he died in 1632). Clegyr Mawr alias Mydrym is again mentioned in 1641. A deed of that year details that Lewis Gwynn of Mabws Fawr, a brother of the late Jenkin Gwynn of Jordanston, had released his title on the property to Ursula Williams, a widow who presumably was the wife of Edward Williams.

In 1841, census returns for Jordanston parish show that 38 year-old Thomas Beynon farmed Clegyrn. He lived there with his wife Anne, also aged 38, and their four children, Sarah (8), John (6), William (4) and Ann (1). An agricultural labourer David Davies, aged 28., two male servants, William Davies (18), David Norbert (19) and two female servants, Martha (20) and Margaret Williams (18) also lived with them.

In 1851 Thomas Beynon was noted as farming 259 acres. He and his wife Ann had another two children, Mariah (8) and Thomas (3) but John and William who would have been 16 and 14 were not listed. There were three farm servants John Richard (17), Thomas Beynon (15) and Sarah ??? (20) as well as a house servant Margaret Blethyn (19)

In 1861, the Beynon family still reside at Clegyrn, farming 159 acres. Their daughter Ann is still at home but now married to a seaman so using her married name, Ann Rees. As well as Martha and Thomas. There was also a general servant, David Salmon (19), a general carter David Davies (17), a farm servant (18) and a house maid Dinah Morgan (17)

By 1871, Thomas and Ann were 68 and farming 250 acres. Maria (28) and Thomas (23) are still at home as well as a 5 year old grandson Albert B Rees. They have two general servants, William Loyd (23) and John Thomas (13), a general or domestic servant Maria Thomas (18) and Ann John (17) house maid.

In 1881 Thomas and Ann, (78), farming 259 acres, Thomas (30) now married to Mary B (26) with two children Anne (3) and Jemima (1). Three general servants James Evans (19), John Evans (16) and Margaret Owens (18) and a house maid Dinah Williams (15) 1891 saw a change over as both Thomas and Ann are no longer there and the farm was

being run by their son Thomas now 42 with his wife Mary and their eight children. As well as Anne and Jemima there were Mary (9), Edith (7), Bennett (5), Rowland (3), Thomas (2) and Emrys (9mths). There were three servants John Lewis (43), John Owen (17) and Hannah (14).

In 1901 Thomas was without Mary his wife. There was a new child Arnold (4) but his daughter Mary was not there either. There were still two servants, David Phillips and John Morse, both aged 18.

Rarity: Common

Reference:

Documentation:

Group Value: None

Evidential Value: Working farmstead

Historical Value: None

Aesthetic Value: None

Communal Value: None

Significance: Locally Important

ID number: 60 GARN QUARRY

HER PRN: NMR NPRN: 0

NGR: SM9179634945 Grid reference taken at centre of site

Broadclass:

Period: Post Medieval

Form: Earthwork **Condition:** Near Intact

Site Status: **SAM number:** **LB number:** 0 **grade:**

Description: A quarry is shown on the southern side of the Garn outcrop on modern Ordnance Survey maps. The rock has evidently been quarried to a considerable degree in the past and several workings are evident, more than mapped by the Ordnance Survey. The Garn place name is likely to signify the natural outcrop, rather than any Bronze Age cairn existing at this site. No evidence of a cairn exists here, although quarrying could have removed such a feature in the past.

Rarity: Common

Reference:

Documentation:

Group Value: None

Evidential Value: Quarry workings evident into outcrop

Historical Value: None

Aesthetic Value: None

Communal Value: None

Significance: Minor Importance

ID number: 61 CLEGYRN FIELD BOUNDARY
HER PRN: NMR NPRN: 0
NGR: SM9178034811 Grid reference taken at point along linear site
Broadclass:
Period: Post Medieval
Form: Earthwork **Condition:** Near Intact
Site Status: **SAM number:** **LB number:** 0 **grade:**
Description: This field boundary is a straight bank, composed of earth and stone and covered with gorse and bracken when seen in the summer of 2013. The vegetation is suggestive of the land here being marginal land prior to enclosure during earlier post-medieval times. The bank has a rounded profile, standing up to 1 metre high. It is c.275 metres long and runs north-northwest to south-southeast. It appears on the parish tithe map of 1846.
Rarity: Common
Reference:
Documentation:
Group Value: Part of field system of Clegyrn farm
Evidential Value: Largely intact earth and stone feature.
Historical Value: None
Aesthetic Value: None
Communal Value: None
Significance: Minor Importance



Plate 4: Looking south southeast along the field boundary ID number 61

ID number: 62 CLEGYRN STONE

HER PRN: NMR NPRN: 0

NGR: SM9193634779 Grid reference taken at centre of site

Broadclass: Monument <By Form>

Period: Unknown

Form: Other Structure **Condition:** Intact

Site Status: **SAM number:** **LB number:** 0 **grade:**

Description: This stone stands up to 1.5 metres high and is set into a post-medieval boundary bank. It is not known how much of the stone is buried, but c.0.5 metres of the stone rises above the top of the bank. It is shown on the 1889 Ordnance Survey map, but absent from later editions. The date of the stone is not known and it may simply be a large stone raised when the boundary was constructed in post-medieval times, rather than an antiquity. A number of standing stones are recorded on Rhos y Clegyrn moor, to the northwest, which are of Bronze Age date.

Rarity: Not common

Reference:

Documentation:

Group Value: None

Evidential Value: Shown on the 1889 Ordnance Survey map but not later maps.

Historical Value: None

Aesthetic Value: None

Communal Value: None

Significance: Unknown



Plate 5: The stone (ID number 62) can be seen on the right hand edge of a bush. It stands in the eastern boundary of the field that the turbine would stand in, photograph looking east.

ID number: 63 CLEGYRN FIELD SYSTEM
HER PRN: **NMR NPRN:** 0
NGR: SM9183034550 Grid reference taken at centre of site
Broadclass: Agriculture and Subsistence; Domestic
Period: Post Medieval
Form: Complex **Condition:** Intact
Site Status: **SAM number:** **LB number:** 0 **grade:**
Description: The field system at Clegyrn may date back to the 16th century when the first deed that mentions the farmstead dates to. This was after gavelkind was abolished and the open lands of Pembrokeshire that went with that system of land tenure started to become enclosed. The field pattern shown on the tithe map at Clegyrn is almost exactly the same as the field pattern today.
Rarity: Common
Reference:
Documentation:
Group Value: Part of the farmstead at Clegyrn
Evidential Value: Earthwork banks define field, shown on tithe map
Historical Value: None
Aesthetic Value: None
Communal Value: None
Significance: Locally Important

Appendix C:

Site Appraisals Within Study Area

ID number: 1 RHOS-Y-CLEGYRN SETTLEMENT
HER PRN: 2019 **NMR NPRN:**
NGR: SM91323545 Grid reference taken at point along linear site
Period: Neolithic **Broadclass:** DOMESTIC
Form: Buried Feature **Condition:**
Site Status: Scheduled Ancient Monument **SAM number:** PE045 **LB number:** **grade:**
Rarity: Not common
Reference:
Documentation:
Group Value: Possibly associated with a putative field system (PRN 2520) on Rhos y Clegyrn
Evidential Value: Partly excavated in 1973
Historical Value: Mentioned in archaeological reports
Aesthetic Value: None
Communal Value: None
Significance: Regionally Important

ID number: 2 FFYST SAMPSON STANDING STONE
HER PRN: 2362 **NMR NPRN:**
NGR: SM905349 Grid reference taken at centre of site
Period: Bronze Age **Broadclass:** RELIGIOUS RITUAL AND FUNERAR'
Form: Other Structure **Condition:** Not Known
Site Status: **SAM number:** **LB number:** **grade:**
Rarity: Not common
Reference: Regional HER
Documentation:
Group Value: None
Evidential Value: Documents only
Historical Value: Mentioned in historical sources
Aesthetic Value: None
Communal Value: None
Significance: Unknown

ID number: 3 PENCAER FINDSPOT
HER PRN: 2504 **NMR NPRN:**
NGR: SM9035 Unknown
Period: Prehistoric **Broadclass:** OBJECT
Form: Finds **Condition:**
Site Status: **SAM number:** **LB number:** **grade:**
Rarity: Not common
Reference: Regional HER
Documentation:
Group Value: None
Evidential Value: Findspot not accurately recorded and artefact moved from site
Historical Value: Mentioned in historic sources
Aesthetic Value: None
Communal Value: None
Significance: Unknown

ID number: 4 PORTH Y CASTELL;FFYNNON DEFENDED
 DRUIDION;PARK CASTELL ENCLOSURE
HER PRN: 2505 **NMR NPRN:**
NGR: SM92333626 Grid reference taken at centre of site
Period: Iron Age **Broadclass:** DOMESTIC;DEFENCE
Form: Earthwork **Condition:** Near Destroyed
Site Status: **SAM number:** **LB number:** **grade:**
Rarity: Not rare in the region
Reference: Regional HER
Documentation:
Group Value: None
Evidential Value: Denuded earthworks of the enclosure bank survive in the field
Historical Value: Mentioned in archaeological reports
Aesthetic Value: None
Communal Value: None
Significance: Regionally Important

ID number: 5 RHOS Y CLEGYRN STANDING STONE

HER PRN: 2506 **NMR NPRN:**

NGR: SM9133135466 Grid reference taken at centre of site

Period: Bronze Age **Broadclass:** RELIGIOUS RITUAL AND FUNERAR'

Form: Other Structure **Condition:** Near Intact

Site Status: Scheduled Ancient Monument **SAM number:** PE045 **LB number:** **grade:**

Rarity: Not common

Reference: Regional HER

Documentation:

Group Value: One of several Bronze Age features on Rhos y Clegyrn

Evidential Value: Stone remains in situ and upstanding

Historical Value: Mentioned in antiquarian and historic sources

Aesthetic Value: None

Communal Value: None

Significance: Nationally Important

ID number: 6 RHOS Y CLEGYRN STONE
CIRCLE,ROUND
BARROW

HER PRN: 2507 **NMR NPRN:**

NGR: SM9130435439 Grid reference taken at centre of site

Period: Neolithic;Bronze Age **Broadclass:** RELIGIOUS RITUAL AND FUNERAR'

Form: Earthwork **Condition:** Not Known

Site Status: Scheduled Ancient Monument **SAM number:** PE045 **LB number:** **grade:**

Rarity: Not rare

Reference: Regional HER

Documentation:

Group Value: One of several Bronze Age features on Rhos y Clegyrn

Evidential Value: Denuded earthwork hidden in vegetation

Historical Value: Mentioned in historic and archaeological sources

Aesthetic Value: None

Communal Value: None

Significance: Nationally Important

ID number: 7 FFYNNON DRUIDION STANDING STONE

HER PRN: 2512 **NMR NPRN:**

NGR: SM9213636477 Grid reference taken at centre of site

Period: Bronze Age **Broadclass:** RELIGIOUS RITUAL AND FUNERAR'

Form: Other Structure **Condition:** Near Intact

Site Status: Scheduled Ancient Monument **SAM number:** PE259 **LB number:** **grade:**

Rarity: Not common

Reference: Regional HER

Documentation:

Group Value: One of several Bronze Age features in the district

Evidential Value: The stone remains in situ and intact

Historical Value: Mentioned in historic sources

Aesthetic Value: None

Communal Value: None

Significance: Nationally Important

ID number: 8 BRWYNANT STONES STANDING STONE?; RUBBING STONE?

HER PRN: 2515 **NMR NPRN:**

NGR: SM93003559 Grid reference taken at centre of site

Period: Bronze Age?; Post Medieval **Broadclass:** RELIGIOUS RITUAL AND FUNERAR'

Form: Other Structure **Condition:** Damaged

Site Status: **SAM number:** **LB number:** **grade:**

Rarity: Not rare

Reference: Regional HER

Documentation:

Group Value: None

Evidential Value: Documents only

Historical Value: None

Aesthetic Value: None

Communal Value: None

Significance: Unknown

ID number: 9 RHOS Y CLEGYRN STANDING STONE
HER PRN: 2519 **NMR NPRN:**
NGR: SM9161935663 Grid reference taken at centre of site
Period: Bronze Age **Broadclass:** RELIGIOUS RITUAL AND FUNERAR'
Form: Other Structure **Condition:** Near Intact
Site Status: **SAM number:** **LB number:** **grade:**
Rarity: Not common
Reference: Regional HER
Documentation:
Group Value: None
Evidential Value: Stone remains in situ and upstanding
Historical Value: Mentioned in archaeological reports
Aesthetic Value: None
Communal Value: None
Significance: Regionally Important

ID number: 10 RHOS Y CLEGYRN FIELD SYSTEM
HER PRN: 2520 **NMR NPRN:**
NGR: SM913354 Grid reference taken at point along linear site
Period: Prehistoric **Broadclass:** AGRICULTURE AND SUBSISTENCE
Form: Earthwork **Condition:** Damaged
Site Status: **SAM number:** **LB number:** **grade:**
Rarity: Not common
Reference: Regional HER
Documentation:
Group Value: None
Evidential Value: Earthwork banks, partly excavated in 1965
Historical Value: Mentioned in archaeological reports
Aesthetic Value: None
Communal Value: None
Significance: Locally Important

ID number: 11 BRWYNANT STONES STANDING
STONE?;RUBBING
STONE?

HER PRN: 2521 **NMR NPRN:**

NGR: SM931358 Unknown

Period: Bronze Age?;Post Medieval **Broadclass:** RELIGIOUS RITUAL AND FUNERAR'

Form: Other Structure **Condition:** Not Known

Site Status: **SAM number:** **LB number:** **grade:**

Rarity: Not rare

Reference: Regional HER

Documentation:

Group Value: None

Evidential Value: Documents only

Historical Value: None

Aesthetic Value: None

Communal Value: None

Significance: Unknown

ID number: 12 RHOS Y CLEGYRN RING BARROW

HER PRN: 2522 **NMR NPRN:**

NGR: SM91403553 Grid reference taken at centre of site

Period: Bronze Age **Broadclass:** RELIGIOUS RITUAL AND FUNERAR'

Form: Earthwork **Condition:** Not Known

Site Status: **SAM number:** **LB number:** **grade:**

Rarity: Not common

Reference: Regional HER

Documentation:

Group Value: None

Evidential Value: No feature has been found by modern surveys

Historical Value: Mentioned in archaeological reports

Aesthetic Value: None

Communal Value: None

Significance: Unknown

ID number: 13 ST NICHOLAS PARISH CHURCH CHURCH
HER PRN: 2524 **NMR NPRN:**
NGR: SM90083563 Grid reference taken at centre of site
Period: Post Medieval;Medieval **Broadclass:** RELIGIOUS RITUAL AND FUNERAR'
Form: Building **Condition:** Intact
Site Status: Listed Building **SAM number:** **LB number:** 12990 **grade:** II
Rarity: Common
Reference:
Documentation: Regional HER
Group Value: Historic building in St. Nicholas village
Evidential Value: Standing building
Historical Value: None
Aesthetic Value: None
Communal Value: Place of Worship
Significance: Nationally Important

ID number: 14 TUNCCETACE STONE;ST INSCRIBED STONE
NICHOLAS PARISH CHURCH
HER PRN: 2525 **NMR NPRN:**
NGR: SM90083563 Grid reference taken at centre of site
Period: Early Medieval **Broadclass:** RELIGIOUS RITUAL AND FUNERAR'
Form: Other Structure **Condition:** Moved
Site Status: **SAM number:** **LB number:** **grade:**
Rarity: Not common
Reference:
Documentation:
Group Value: None
Evidential Value: Stone now kept in the church
Historical Value: Mentioned in historic sources
Aesthetic Value: None
Communal Value: None
Significance: Regionally Important

ID number: 15 MAILDY NATURAL FEATURE
HER PRN: 2574 **NMR NPRN:**
NGR: SM906339 Grid reference taken at centre of site
Period: General **Broadclass:** Unassigned
Form: Cropmark **Condition:**
Site Status: **SAM number:** **LB number:** **grade:**
Rarity: Common
Reference: Regional HER
Documentation:
Group Value: None
Evidential Value: Aerial photography
Historical Value: None
Aesthetic Value: None
Communal Value: None
Significance: Minor Importance

ID number: 16 CASTELL HENDRE DEFENDED
WEN;CASTELL BYTHEG ENCLOSURE
HER PRN: 2576 **NMR NPRN:**
NGR: SM92083371 Grid reference taken at centre of site
Period: Iron Age **Broadclass:** DOMESTIC;DEFENCE
Form: Earthwork **Condition:** Damaged
Site Status: Scheduled Ancient **SAM number:** PE081 **LB number:** **grade:**
Monument
Rarity: Not rare
Reference:
Documentation:
Group Value: None
Evidential Value: Earthwork site preserved in good condition
Historical Value: Mentioned in antiquarian and historic sources
Aesthetic Value: None
Communal Value: None
Significance: Nationally Important

ID number: 17 FFYST SAMSON;TRELLYS;ST CHAMBERED TOMB
NICHOLAS

HER PRN: 2578 **NMR NPRN:**

NGR: SM9060334928 Grid reference taken at centre of site

Period: Neolithic **Broadclass:** RELIGIOUS RITUAL AND FUNERAR'

Form: Earthwork **Condition:** Damaged

Site Status: Scheduled Ancient **SAM number:** PE044 **LB number:** **grade:**
Monument

Rarity: Not common

Reference: Regional HER

Documentation:

Group Value: None

Evidential Value: The chambered tomb still stands

Historical Value: Mentioned in antiquarian and historical sources

Aesthetic Value: None

Communal Value: None

Significance: Nationally Important

ID number: 18 CASTLES;JORDANSTON HILL ROUND BARROW

HER PRN: 2581 **NMR NPRN:**

NGR: SM92193315 Grid reference taken at centre of site

Period: Bronze Age **Broadclass:** RELIGIOUS RITUAL AND FUNERAR'

Form: Earthwork **Condition:** Damaged

Site Status: Scheduled Ancient **SAM number:** PE082 **LB number:** **grade:**
Monument

Rarity: Not rare

Reference: Regional HER

Documentation:

Group Value: None

Evidential Value: Denuded earthwork

Historical Value: None

Aesthetic Value: None

Communal Value: None

Significance: Nationally Important

ID number: 19 TRE-LLYS-Y-COED ROUND BARROW
HER PRN: 2584 **NMR NPRN:**
NGR: SM90783492 Unknown
Period: Bronze Age **Broadclass:** RELIGIOUS RITUAL AND FUNERAR'
Form: Earthwork **Condition:** Destroyed
Site Status: **SAM number:** **LB number:** **grade:**
Rarity: Not rare
Reference: Regional HER
Documentation:
Group Value: None
Evidential Value: Documents only
Historical Value: None
Aesthetic Value: None
Communal Value: None
Significance: Unknown

ID number: 20 PENMEIDDYN ALIGNMENT STONE ROW?
HER PRN: 4589 **NMR NPRN:**
NGR: SM9241535584 Grid reference taken at centre of site
Period: Bronze Age? **Broadclass:** RELIGIOUS RITUAL AND FUNERAR'
Form: Other Structure **Condition:** Destroyed
Site Status: **SAM number:** **LB number:** **grade:**
Rarity: Unknown
Reference: Regional HER
Documentation:
Group Value: None
Evidential Value: Documents and historic mapping
Historical Value: Mentioned in historic sources
Aesthetic Value: None
Communal Value: None
Significance: Unknown

ID number: 21 PARC Y GARREG STANDING STONE?
HER PRN: 5021 **NMR NPRN:**
NGR: SM92823415 Grid reference taken at centre of site
Period: Bronze Age? **Broadclass:** RELIGIOUS RITUAL AND FUNERAR'
Form: Place-name **Condition:** Not known
Site Status: **SAM number:** **LB number:** **grade:**
Rarity: Not rare
Reference: Regional HER
Documentation:
Group Value: None
Evidential Value: Place name only
Historical Value: None
Aesthetic Value: None
Communal Value: None
Significance: Unknown

ID number: 22 LLAIN YR ESGOB CHURCH LAND
HER PRN: 5026 **NMR NPRN:**
NGR: SM92893377 Grid reference taken at centre of site
Period: Medieval **Broadclass:** UNASSIGNED
Form: Place-name **Condition:** Intact
Site Status: **SAM number:** **LB number:** **grade:**
Rarity: Not rare
Reference: Regional HER
Documentation:
Group Value: None
Evidential Value: Place name only
Historical Value: None
Aesthetic Value: None
Communal Value: None
Significance: Locally Important

ID number: 23 CARN-LLYS LLYS
HER PRN: 5819 **NMR NPRN:**
NGR: SM90833513 Unknown
Period: Unknown;Post Medieval;Medieval **Broadclass:** CIVIL;DOMESTIC
Form: Place-name **Condition:** Not known
Site Status: **SAM number:** **LB number:** **grade:**
Rarity: Unknown
Reference:
Documentation:
Group Value: None
Evidential Value: Place name only
Historical Value: None
Aesthetic Value: None
Communal Value: None
Significance: Unknown

ID number: 24 BICKNIGG BEACON
HER PRN: 5820 **NMR NPRN:**
NGR: SM908351 Grid reference taken at centre of site
Period: Post Medieval;Medieval **Broadclass:** COMMUNICATIONS
Form: Place-name **Condition:** Not known
Site Status: **SAM number:** **LB number:** **grade:**
Rarity: Not rare
Reference: Regional HER
Documentation:
Group Value: None
Evidential Value: Place name only
Historical Value: None
Aesthetic Value: None
Communal Value: None
Significance: Unknown

ID number: 25 RHOS-Y-CLEGYRN LITHIC SCATTER
HER PRN: 7388 **NMR NPRN:**
NGR: SM911355 Grid reference taken at centre of site
Period: Neolithic;Bronze Age **Broadclass:** INDUSTRIAL
Form: Finds **Condition:**
Site Status: **SAM number:** **LB number:** **grade:**
Rarity: Not common
Reference: Regional HER
Documentation:
Group Value: Further prehistoric flints have been found in the field parcel to the east
Evidential Value: Findspot from which the artefacts have been moved
Historical Value: Mentioned in archaeological sources
Aesthetic Value: None
Communal Value: None
Significance: Regionally Important

ID number: 26 LLYS YR ONEN FINDSPOT
HER PRN: 7389 **NMR NPRN:**
NGR: SM902353 Unknown
Period: Prehistoric **Broadclass:** OBJECT
Form: Finds **Condition:**
Site Status: **SAM number:** **LB number:** **grade:**
Rarity: Not rare in the region
Reference: Regional HER
Documentation:
Group Value: None
Evidential Value: Findspot from which artefacts have been moved
Historical Value: Mentioned in archaeological reports
Aesthetic Value: None
Communal Value: None
Significance: Regionally Important

ID number: 27 PARK FFAES UNKNOWN
HER PRN: 7863 **NMR NPRN:**
NGR: SM902336 Grid reference taken at centre of site
Period: Unknown **Broadclass:** UNASSIGNED
Form: Place-name **Condition:** Not known
Site Status: **SAM number:** **LB number:** **grade:**
Rarity: Unknown
Reference: Regional HER
Documentation:
Group Value: None
Evidential Value: Place name only
Historical Value: None
Aesthetic Value: None
Communal Value: None
Significance: Unknown

ID number: 28 PARC MAEN LLWYD STANDING STONE?
HER PRN: 7865 **NMR NPRN:**
NGR: SM925343 Grid reference taken at centre of site
Period: Bronze Age? **Broadclass:** RELIGIOUS RITUAL AND FUNERAR'
Form: Place-name **Condition:** Not known
Site Status: **SAM number:** **LB number:** **grade:**
Rarity: Not rare
Reference: Regional HER
Documentation:
Group Value: None
Evidential Value: Place name only
Historical Value: None
Aesthetic Value: None
Communal Value: None
Significance: Unknown

ID number: 29 CNWC SANDY STANDING STONE?
HER PRN: 8507 **NMR NPRN:**
NGR: SM93403585 Unknown
Period: Bronze Age? **Broadclass:** RELIGIOUS RITUAL AND FUNERAR'
Form: Other Structure **Condition:** Destroyed
Site Status: **SAM number:** **LB number:** **grade:**
Rarity: Not rare
Reference: Regional HER
Documentation:
Group Value: None
Evidential Value: Documents only
Historical Value: None
Aesthetic Value: None
Communal Value: None
Significance: Unknown

ID number: 30 FFYNNON DRUIDION BURNT MOUND
HER PRN: 9922 **NMR NPRN:**
NGR: SM92123644 Grid reference taken at centre of site
Period: Prehistoric **Broadclass:** DOMESTIC;MONUMENT <BY FORM:
Form: Earthwork **Condition:** Damaged
Site Status: **SAM number:** **LB number:** **grade:**
Rarity: Not common
Reference: Regional HER
Documentation:
Group Value: There are a number of Bronze Age monuments in the wider area
Evidential Value: This is an earthwork feature that was disturbed when recorded in 1981.
Historical Value: None
Aesthetic Value: None
Communal Value: None
Significance: Regionally Important

ID number: 31 LLYS-YR-ONEN LLYS
HER PRN: 10462 **NMR NPRN:**
NGR: SM901355 Unknown
Period: Unknown;Post Medieval;Medieval **Broadclass:** CIVIL;DOMESTIC
Form: Place-name **Condition:** Not known
Site Status: **SAM number:** **LB number:** **grade:**
Rarity: Unknown
Reference: Regional HER
Documentation:
Group Value: None
Evidential Value: Place name only
Historical Value: None
Aesthetic Value: None
Communal Value: None
Significance: Unknown

ID number: 32 RHOS-Y-CLEGYRN FINDSPOT
HER PRN: 11998 **NMR NPRN:**
NGR: SM91323545 Grid reference taken at centre of site
Period: Mesolithic **Broadclass:** OBJECT
Form: Finds **Condition:**
Site Status: **SAM number:** **LB number:** **grade:**
Rarity: Not common
Reference: Regional HER
Documentation:
Group Value: None
Evidential Value: Findspot from which the artefacts have been moved
Historical Value: Mentioned in archaeological reports
Aesthetic Value: None
Communal Value: None
Significance: Regionally Important

ID number: 33 MAENOROWEN HILL;PARC Y ROUND BARROW?
DOMYN
HER PRN: 12100 **NMR NPRN:**
NGR: SM927360 Grid reference taken at centre of site
Period: Bronze Age **Broadclass:** RELIGIOUS RITUAL AND FUNERAR'
Form: Place-name **Condition:** Not known
Site Status: **SAM number:** **LB number:** **grade:**
Rarity: Not rare
Reference: Regional HER
Documentation:
Group Value: None
Evidential Value: Place name only
Historical Value: None
Aesthetic Value: None
Communal Value: None
Significance: Unknown

ID number: 34 PARC GARN BACH ROUND BARROW
HER PRN: 12158 **NMR NPRN:**
NGR: SM920367 Grid reference taken at centre of site
Period: Bronze Age **Broadclass:** RELIGIOUS RITUAL AND FUNERAR'
Form: Place-name **Condition:** Not known
Site Status: **SAM number:** **LB number:** **grade:**
Rarity: Not rare
Reference: Regional HER
Documentation:
Group Value: None
Evidential Value: Place name only
Historical Value: None
Aesthetic Value: None
Communal Value: None
Significance: Locally Important

ID number: 35 MYNYDD MAILDU SETTLEMENT
HER PRN: 12301 **NMR NPRN:**
NGR: SM9134
Period: Medieval **Broadclass:** DOMESTIC
Form: Documents **Condition:** Not known
Site Status: **SAM number:** **LB number:** **grade:**
Rarity: Not rare
Reference:
Documentation:
Group Value: None
Evidential Value: Documents only
Historical Value: Included on William Rees' Map of South Wales and the Borders in the 14th Century
Aesthetic Value: None
Communal Value: None
Significance: Unknown

ID number: 36 PANTECH SETTLEMENT
HER PRN: 12302 **NMR NPRN:**
NGR: SM917338
Period: Medieval **Broadclass:** DOMESTIC
Form: Documents **Condition:** Not known
Site Status: **SAM number:** **LB number:** **grade:**
Rarity: Not rare
Reference:
Documentation:
Group Value: None
Evidential Value: Documents only
Historical Value: Included on William Rees' Map of South Wales and the Borders in the 14th Century
Aesthetic Value: None
Communal Value: None
Significance: Unknown

ID number: 37 BRWYNANT SETTLEMENT
HER PRN: 12313 **NMR NPRN:**
NGR: SM928354 Unknown
Period: Medieval **Broadclass:** DOMESTIC
Form: Documents **Condition:** Not known
Site Status: **SAM number:** **LB number:** **grade:**
Rarity: Not rare
Reference: Regional HER
Documentation:
Group Value: None
Evidential Value: Documents only
Historical Value: Included on William Rees' Map of South Wales and the Borders in the 14th Century
Aesthetic Value: None
Communal Value: None
Significance: Unknown

ID number: 38 TREFELGARN SETTLEMENT
HER PRN: 12314 **NMR NPRN:**
NGR: SM913359 Grid reference taken at centre of site
Period: Medieval **Broadclass:** DOMESTIC
Form: Documents **Condition:** Not known
Site Status: **SAM number:** **LB number:** **grade:**
Rarity: Not rare
Reference: Regional HER
Documentation:
Group Value: None
Evidential Value: Documents only
Historical Value: Shown on William Rees' 1932 map of South Wales and the Borders in the 14th Century
Aesthetic Value: None
Communal Value: None
Significance: Unknown

ID number: 39 TREMARCHO;VILLA SETTLEMENT
CAMERARIUM

HER PRN: 12315 **NMR NPRN:**

NGR: SM9035 Unknown

Period: Medieval **Broadclass:** DOMESTIC

Form: Documents **Condition:** Not known

Site Status: **SAM number:** **LB number:** **grade:**

Rarity: Not rare

Reference: Regional HER

Documentation:

Group Value: None

Evidential Value: Documents only

Historical Value: Shown on William Rees' 1932 map of South Wales and the Borders in the 14th Century

Aesthetic Value: None

Communal Value: None

Significance: Unknown

ID number: 40 LLANWENDA FINDSPOT

HER PRN: 12907 **NMR NPRN:**

NGR: SM9035 Unknown

Period: Roman **Broadclass:** OBJECT

Form: Documents **Condition:** Not known

Site Status: **SAM number:** **LB number:** **grade:**

Rarity: Not common

Reference: Regional HER

Documentation:

Group Value: None

Evidential Value: Findspot not accurately recorded and artefacts removed

Historical Value: Mentioned in historic sources

Aesthetic Value: None

Communal Value: None

Significance: Regionally Important

ID number: 41 **BETHEL BAPTIST CHAPEL** **CHAPEL**
HER PRN: 17522 **NMR NPRN:** 11203
NGR: SM901355 Grid reference taken at centre of site
Period: Post Medieval **Broadclass:** RELIGIOUS RITUAL AND FUNERAR'
Form: Building **Condition:** Converted
Site Status: **SAM number:** **LB number:** **grade:**
Rarity: Not rare
Reference:
Documentation: Regional HER
Group Value: None
Evidential Value: Standing building
Historical Value: None
Aesthetic Value: None
Communal Value: Former place of worship
Significance: Locally Important

ID number: 42 **PANTEG INDEPENDENT** **CHAPEL**
CHAPEL
HER PRN: 17529 **NMR NPRN:**
NGR: SM9264735004 Grid reference taken at centre of site
Period: Post Medieval **Broadclass:** RELIGIOUS RITUAL AND FUNERAR'
Form: Building **Condition:** Derelict
Site Status: **SAM number:** **LB number:** **grade:**
Rarity: Not rare
Reference: Regional HER
Documentation:
Group Value: None
Evidential Value: Standing building, disused for many years
Historical Value: None
Aesthetic Value: None
Communal Value: Former Place of Worship
Significance: Locally Important

ID number: 43 TRELLYS GRAVEL PIT
HER PRN: 17560 **NMR NPRN:**
NGR: SM90553485 Grid reference taken at centre of site
Period: Post Medieval **Broadclass:** INDUSTRIAL;INDUSTRIAL
Form: Earthwork **Condition:** Not Known
Site Status: **SAM number:** **LB number:** **grade:**
Rarity: Common
Reference: Regional HER
Documentation:
Group Value: None
Evidential Value: Overgrown and abandoned working
Historical Value: None
Aesthetic Value: None
Communal Value: None
Significance: Minor Importance

ID number: 44 MAILDY ISAF QUARRY
HER PRN: 17561 **NMR NPRN:**
NGR: SM90453425 Grid reference taken at centre of site
Period: Post Medieval **Broadclass:** INDUSTRIAL
Form: Earthwork **Condition:** Not Known
Site Status: **SAM number:** **LB number:** **grade:**
Rarity: Common
Reference: Regional HER
Documentation:
Group Value: None
Evidential Value: Overgrown and abandoned quarry working
Historical Value: None
Aesthetic Value: None
Communal Value: None
Significance: Minor Importance

ID number: 45 JORDANSTON BRIDGE BRIDGE
HER PRN: 17567 **NMR NPRN:**
NGR: SM91303302 Grid reference taken at centre of site
Period: Post Medieval **Broadclass:** TRANSPORT;MONUMENT <BY FORM
Form: Other Structure **Condition:** Not Known
Site Status: **SAM number:** **LB number:** **grade:**
Rarity: Common
Reference: Regional HER
Documentation:
Group Value: None
Evidential Value: Standing structure
Historical Value: None
Aesthetic Value: None
Communal Value: Carries a public road across a water course
Significance: Minor Importance

ID number: 46 HENDRE-UCHAF HENDRE?
HER PRN: 17568 **NMR NPRN:**
NGR: SM92423487 Grid reference taken at centre of site
Period: Post Medieval **Broadclass:** Domestic
Form: Place-name **Condition:** Not known
Site Status: **SAM number:** **LB number:** **grade:**
Rarity: Not rare
Reference: Regional HER
Documentation:
Group Value: None
Evidential Value: Place name only
Historical Value: None
Aesthetic Value: None
Communal Value: None
Significance: Minor Importance

ID number: 47 HENDRE-WEN HENDRE?

HER PRN: 17569 **NMR NPRN:**

NGR: SM92703460 Grid reference taken at centre of site

Period: Post Medieval **Broadclass:** AGRICULTURE AND SUBSISTENCE;I

Form: Place-name **Condition:** Not known

Site Status: **SAM number:** **LB number:** **grade:**

Rarity: Not rare

Reference: Regional HER

Documentation:

Group Value: None

Evidential Value: Place name only

Historical Value: None

Aesthetic Value: None

Communal Value: None

Significance: Locally Important

ID number: 48 HENDREGANOL HENDRE?

HER PRN: 17570 **NMR NPRN:**

NGR: SM92803400 Grid reference taken at centre of site

Period: Post Medieval **Broadclass:** AGRICULTURE AND SUBSISTENCE;I

Form: Place-name **Condition:** Not known

Site Status: **SAM number:** **LB number:** **grade:**

Rarity: Not rare

Reference: Regional HER

Documentation:

Group Value: None

Evidential Value: Place name only

Historical Value: None

Aesthetic Value: None

Communal Value: None

Significance: Unknown

ID number: 49 HENDRE-FACH HENDRE
HER PRN: 17571 **NMR NPRN:**
NGR: SM92953355 Grid reference taken at centre of site
Period: Post Medieval **Broadclass:** AGRICULTURE AND SUBSISTENCE;]
Form: Place-name **Condition:** Not known
Site Status: **SAM number:** **LB number:** **grade:**
Rarity: Not rare
Reference: Regional HER
Documentation:
Group Value: None
Evidential Value: Place name only
Historical Value: None
Aesthetic Value: None
Communal Value: None
Significance: Locally Important

ID number: 50 JORDANSTON RECTORY
HER PRN: 17572 **NMR NPRN:**
NGR: SM92873328 Grid reference taken at centre of site
Period: Post Medieval **Broadclass:** DOMESTIC
Form: Building **Condition:** Intact
Site Status: **SAM number:** **LB number:** **grade:**
Rarity: Not rare
Reference: Regional HER
Documentation:
Group Value: None
Evidential Value: Standing building
Historical Value: None
Aesthetic Value: None
Communal Value: None
Significance: Locally Important

ID number: 51 PONT TRE-TEFA BRIDGE
HER PRN: 17573 **NMR NPRN:**
NGR: SM93053320 Grid reference taken at centre of site
Period: Post Medieval **Broadclass:** TRANSPORT;MONUMENT <BY FORM
Form: Other Structure **Condition:** Intact
Site Status: **SAM number:** **LB number:** **grade:**
Rarity: Common
Reference: Regional HER
Documentation:
Group Value: None
Evidential Value: Standing structure
Historical Value: None
Aesthetic Value: None
Communal Value: Carries public road over a water course
Significance: Locally Important

ID number: 52 HAFOD-FERCHED HAFOD
HER PRN: 17583 **NMR NPRN:**
NGR: SM93453378 Grid reference taken at centre of site
Period: Post Medieval **Broadclass:** DOMESTIC;AGRICULTURE AND SUI
Form: Place-name **Condition:** Not known
Site Status: **SAM number:** **LB number:** **grade:**
Rarity: Not rare
Reference: Regional HER
Documentation:
Group Value: None
Evidential Value: Place name only
Historical Value: None
Aesthetic Value: None
Communal Value: None
Significance: Locally Important

ID number: 53 PARSONAGE COTTAGE PARSONAGE
HER PRN: 17652 **NMR NPRN:**
NGR: SM90413592 Grid reference taken at centre of site
Period: Post Medieval **Broadclass:** DOMESTIC
Form: Building **Condition:** Converted
Site Status: **SAM number:** **LB number:** **grade:**
Rarity: Not rare
Reference: Regional HER
Documentation:
Group Value: None
Evidential Value: Standing building
Historical Value: None
Aesthetic Value: None
Communal Value: None
Significance: Locally Important

ID number: 54 ST NICHOLAS RECTORY
HER PRN: 17653 **NMR NPRN:**
NGR: SM90243572 Grid reference taken at centre of site
Period: Post Medieval **Broadclass:** DOMESTIC
Form: Building **Condition:** Intact
Site Status: **SAM number:** **LB number:** **grade:**
Rarity: Not rare
Reference: Regional HER
Documentation:
Group Value: None
Evidential Value: Standing building
Historical Value: None
Aesthetic Value: None
Communal Value: None
Significance: Locally Important

ID number: 55 ST NICHOLAS SCHOOL

HER PRN: 17654 **NMR NPRN:**

NGR: SM90023563 Grid reference taken at centre of site

Period: Post Medieval **Broadclass:** EDUCATION

Form: Building **Condition:** Converted

Site Status: **SAM number:** **LB number:** **grade:**

Rarity: Common

Reference:

Documentation: Regional HER

Group Value: Historic building in St. Nicholas village

Evidential Value: Standing building

Historical Value: None

Aesthetic Value: None

Communal Value: Now used as a village hall

Significance: Locally Important

ID number: 56 RHOS Y CLEGYRN GRAVEL PIT

HER PRN: 17678 **NMR NPRN:**

NGR: SM90923524 Grid reference taken at centre of site

Period: Post Medieval **Broadclass:** INDUSTRIAL;INDUSTRIAL

Form: Earthwork **Condition:** Disused

Site Status: **SAM number:** **LB number:** **grade:**

Rarity: Common

Reference: Regional HER

Documentation:

Group Value: None

Evidential Value: Disused working

Historical Value: None

Aesthetic Value: None

Communal Value: None

Significance: Minor Importance

ID number: 57 CNWC SANDY SAND PIT
HER PRN: 18196 **NMR NPRN:**
NGR: SM9335 Unknown
Period: Post Medieval **Broadclass:** INDUSTRIAL
Form: Earthwork **Condition:** Not Known
Site Status: **SAM number:** **LB number:** **grade:**
Rarity: Common
Reference: Regional HER
Documentation:
Group Value: None
Evidential Value: Documents only
Historical Value: None
Aesthetic Value: None
Communal Value: None
Significance: Minor Importance

ID number: 58 HOME FARM RUBBING STONE
HER PRN: 48329 **NMR NPRN:**
NGR: SM9325436026 Grid reference taken at centre of site
Period: Modern **Broadclass:** AGRICULTURE AND SUBSISTENCE
Form: Other Structure **Condition:** Intact
Site Status: **SAM number:** **LB number:** **grade:**
Rarity: Not rare
Reference: Regional HER
Documentation:
Group Value: None
Evidential Value: Stone in situ and intact in 2004
Historical Value: Mentioned in archaeological reports
Aesthetic Value: None
Communal Value: None
Significance: Locally Important

ID number: 59 CLEGYRN FARMSTEAD
HER PRN: NMR NPRN: 0
NGR: SM9163034994 Grid reference taken at point along linear site
Period: Post Medieval **Broadclass:** Agriculture and Subsistence; Domestic
Form: Complex **Condition:** Intact
Site Status: **SAM number:** **LB number:** 0 **grade:**
Rarity: Common
Reference:
Documentation:
Group Value: None
Evidential Value: Working farmstead
Historical Value: None
Aesthetic Value: None
Communal Value: None
Significance: Locally Important

ID number: 60 GARN QUARRY
HER PRN: NMR NPRN: 0
NGR: SM9179634945 Grid reference taken at centre of site
Period: Post Medieval **Broadclass:** Industrial
Form: Earthwork **Condition:** Near Intact
Site Status: **SAM number:** **LB number:** 0 **grade:**
Rarity: Common
Reference:
Documentation:
Group Value: None
Evidential Value: Quarry workings evident into outcrop
Historical Value: None
Aesthetic Value: None
Communal Value: None
Significance: Minor Importance

ID number: 61 CLEGYRN FIELD BOUNDARY
HER PRN: NMR NPRN: 0
NGR: SM9178034811 Grid reference taken at point along linear site
Period: Post Medieval **Broadclass:** Monument <By Form>
Form: Earthwork **Condition:** Near Intact
Site Status: **SAM number:** **LB number:** 0 **grade:**
Rarity: Common
Reference:
Documentation:
Group Value: Part of field system of Clegyrn farm
Evidential Value: Largely intact earth and stone feature.
Historical Value: None
Aesthetic Value: None
Communal Value: None
Significance: Minor Importance

ID number: 62 CLEGYRN STONE
HER PRN: NMR NPRN: 0
NGR: SM9193634779 Grid reference taken at centre of site
Period: Unknown **Broadclass:** Monument <By Form>
Form: Other Structure **Condition:** Intact
Site Status: **SAM number:** **LB number:** 0 **grade:**
Rarity: Not common
Reference:
Documentation:
Group Value: None
Evidential Value: Shown on the 1889 Ordnance Survey map but not later maps.
Historical Value: None
Aesthetic Value: None
Communal Value: None
Significance: Unknown

ID number: 63 CLEGYRN FIELD SYSTEM
HER PRN: **NMR NPRN:** 0
NGR: SM9183034550 Grid reference taken at centre of site
Period: Post Medieval **Broadclass:** Agriculture and Subsistence; Domestic
Form: Complex **Condition:** Intact
Site Status: **SAM number:** **LB number:** 0 **grade:**
Rarity: Common
Reference:
Documentation:
Group Value: Part of the farmstead at Clegyrn
Evidential Value: Earthwork banks define field, shown on tithe map
Historical Value: None
Aesthetic Value: None
Communal Value: None
Significance: Locally Important
