

Blaenpant, Cwmbach, Carmarthenshire Historic Environment Appraisal



Report by: Trysor

For: Richard Adams Associates

December 2013



Blaenpant, Cwmbach, Carmarthenshire Historic Environment Appraisal

By

Jenny Hall, MIfA & Paul Sambrook, MIfA
Trysor

Trysor Project No. 2013/344

For: Richard Adams Associates

December 2013

38, New Road
Gwaun-cae-Gurwen
Ammanford
Carmarthenshire
SA18 1UN
www.trysor.net
enquiries@trysor.net



trysor



Cover photograph: From the approximate location of the proposed turbine, looking west towards Crug Elwin round barrow on the other side of the boundary.

Blaenpant, Cwmbach, Carmarthenshire Historic Environment Appraisal

RHIF YR ADRODDIAD - REPORT NUMBER: Trysor 2013/344

DYDDIAD 19^{eg} Rhagfyr 2013

DATE 19th December 2013

Paratowyd yr adroddiad hwn gan bartneriad Trysor. Mae wedi ei gael yn gywir ac yn derbyn ein sêl bendith.

This report was prepared by the Trysor partners. It has been checked and received our approval.

JENNY HALL MifA

Jenny Hall

PAUL SAMBROOK MifA

Paul Sambrook

Croesawn unrhyw sylwadau ar gynnwys neu strwythur yr adroddiad hwn.

We welcome any comments on the content or structure of this report.

*38, New Road,
Gwaun-cae-Gurwen
Ammanford
Carmarthenshire
SA18 1UN
01269 826397*

*Treclyn
Eglwyswrw
Crymych
Pembrokeshire
SA41 3SU
01239 891470*

www.trysor.net

enquiries@trysor.net

Trysor is a Registered Organisation with the Institute for Archaeologists and both partners are Members of the Institute for Archaeologists, www.archaeologists.net .

Jenny Hall (BSc Joint Hons., Geology and Archaeology, MifA) had 12 years excavation experience, which included undertaking watching briefs prior to becoming the Sites and Monuments Record Manager for a Welsh Archaeological Trust for 10 years. She has been an independent archaeologist since 2004 undertaking a variety of work that includes upland survey, desk-based appraisals and assessments, and watching briefs.

Paul Sambrook (BA Joint Hons., Archaeology and Welsh, MifA, PGCE) has extensive experience as a fieldworker in Wales. He was involved with Cadw's pan-Wales Deserted Rural Settlements Project for 7 years. He also undertook Tir Gofal field survey work and watching briefs. He has been an independent archaeologist since 2004 undertaking a variety of work including upland survey, desk-based appraisals/assessments, and watching briefs.

Contents

1. Summary	1
2. Copyright	1
3. Introduction	2
4. The Proposed Development	2
5. Methodology	4
6. Land north of Blaenpant: Historical Overview	7
7. Blaenpant: Proposed Turbine Site	9
8. Impact Assessment	9
9. Historic Landscape Aspects Relating to the Blaenpant Proposed Turbine	12
10. Conclusion	16
11. Reporting	16
12. References	17
Appendix A: Land north of Blaenpant Impacts	18
Appendix B: Descriptions of Newly Recorded Sites	25
Appendix C: Site Appraisals within the Revised Study Area	27

1. Summary

1.1 This historic environment appraisal has been undertaken by Trysor to examine likely impacts on the historic environment from two proposed wind turbines on land north of Blaenpant, near Cwmbach, Carmarthenshire.

1.2 The appraisal has looked at all known historic assets within an area measuring 2km in radius, focused on SN2362028860, a central point between the two proposed turbine sites, consulting the regional Historic Environment Record and the National Monuments Record, as well as examining historic maps. A field visit was also undertaken to examine the location of the turbines and record previously unknown historic assets.

1.3 The appraisal area was revised after the field visit to exclude areas where there could be no intervisibility or impact on setting.

1.4 The appraisal shows that there is no surface evidence of buried archaeological features at the proposed development site.

1.5 The proximity of Crugelwin Bronze Age round barrow (CM130, ID number 5) in an adjacent parcel increases the possibility that buried features may exist at the proposed development site.

1.6 There are 3 monuments which have Scheduled Ancient Monument status within the revised appraisal area. Two of these, Maengwyn Hir standing stone (CM094, ID number 1) and Castell y Blaidd round barrow (PE207, ID number 2), would not be intervisible with the turbines. The third is Crugelwin round barrow (CM130, ID number 5). This lies within 100 metres of one of the turbines on land of a similar altitude with a boundary bank between the turbine and the round barrow.

1.7 The appraisal shows that there would be no direct, physical impact to known historic assets but there is potential for unknown buried features.

1.8 There is a High indirect, visual impact on Crugelwin round barrow (CM130, ID number 5) which would lie between 100m and 150m away from the two proposed turbines, a boundary bank with low hedge on top between them. The important landscape view from the round barrow is to the west and northwest where it overlooks a broad basin with other prominent round barrows around it. The view eastwards from the round barrow, towards the turbines, is not important. However the turbines will stand directly behind the round barrow when it is viewed over distance from the west and northwest.

1.9 On the basis of this appraisal, it is thought that some archaeological mitigation would be necessary for the proposed development, in the form of a watching brief during the excavation of the turbine base. Consideration needs to be given to the visual impact of the turbines on Crugelwin round barrow. Relocating the turbines further away from the round barrow would reduce this visual impact.

2. Copyright

2.1 Trysor holds the copyright of this report. Further copies may be made of this report without gaining permission to reproduce but it must be noted that Figures 3 and 5 include other copyrighted material and should not be copied.

3. Introduction

3.1 Mr Richard Adams, of Richard Adams Associates, Old Moreton Hall, Ellesmere, Shropshire, SY12 9HZ has commissioned Trysor heritage consultants on behalf of his client, Mr Steve Thomas, Tir-y-dderwen, Clynderwen, Pembrokeshire SA66 7HG, to write an Historic Environment Appraisal for a planning application for two wind turbines on land north of Blaenpant, Cwmbach, Whitland, Carmarthenshire, planning application number W/28865.

3.2 Dyfed Archaeological Trust Heritage Management section has written a generic brief for such appraisals (DAT HM, Undated). These appraisals are intended to be a rapid appraisal of the readily available historic environment information including a site visit. The purpose of the appraisal is to inform interested parties as to whether any further assessment or evaluation would be required as part of the planning process. Trysor prepared a specification based on the brief (Trysor, 2013)

4. The proposed development

4.1 It is proposed that two turbines, standing to 34.5 m to the upright blade tip, will be located in a single field parcel at SN2359528890 and SN2364528815 on land north of Blaenpant, Cwmbach, Whitland, Carmarthenshire, SA34 0DU, see Figure 1.

4.2 The turbines will require a foundation hole, approximately 7 metres square. The cable trench is not part of this planning application. Access will be via existing gateways.

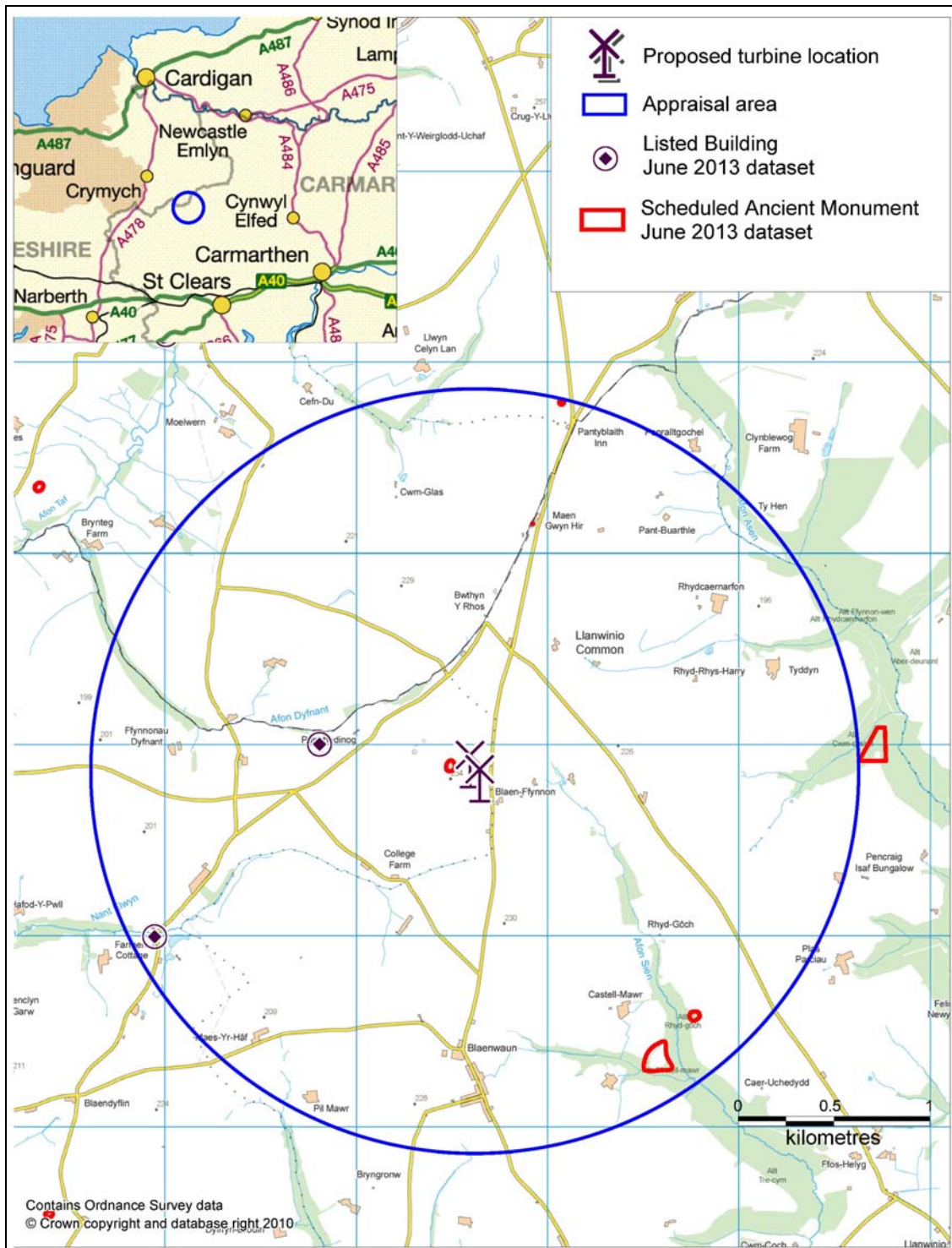


Figure 1: Location of the proposed turbine, showing the 2km radius appraisal area.

5. Methodology

5.1 A study area of 2km radius circle centred on SN2362028860, the location of the proposed turbine, was chosen for the initial appraisal of sites. This area was revised to exclude four areas within river valleys where there was no intervisibility or possibility of impact on setting of historic assets, see Figure 2.

5.2 The HER enquiry for the 2km radius area yielded 50 records.

5.3 Within the 50 records, 1 was for common land and 1 was a deleted record which had only been retained for administrative purposes. These were removed from the dataset. A further 13 records lay within the excluded areas and were also removed. This left 35 HER records in the appraisal dataset. Three of these sites had Scheduled Ancient Monument status and 1 was a Listed Building.

5.4 A site visit was made to the field in which the turbines would be sited and the surrounding area on December 9th, 2013 to rapidly appraise if there were any visible archaeological features within the area directly affected by the turbine proposals and also the wider landscape context of the proposed development. The field was under pasture at the time.

5.5 The aerial photographs on Google Earth, dating to 2005, 2006 and 2009, were used to inform the appraisal.

5.6 Historic mapping was consulted. The maps used included 19th and 20th century 1:2500 scale Ordnance Survey mapping and the tithe map for the chapelry of Eglwysfair a Churig in Henllan Amgoed parish of 1843, and accompanying tithe schedule.

5.7 All information gathered during the desktop appraisal and fieldwork was entered into a bespoke database in Access 2003 format to create an appraisal dataset. The dataset is the source of the material output in this report, including the GIS mapping which illustrates the location of sites in the area, and the tables and appendices which provide detailed information on the sites within the study area.

5.8 At the end of a rapid appraisal of the data, the information from the site visit and historic map search, the appraisal dataset contained 36 records. As stated in 5.3, 15 HER records were discarded as they were for common land, a deleted record, and those which fell within the excluded area.

5.8.1 One new record was created in the project database by Trysor. This was for the field in which both turbines would be located (ID number 36).

5.9 Each of the records in the final appraisal dataset was assessed for Period, Rarity, Documentation, Group Value¹, as well as Evidential Value, Historical Value, Aesthetic Value, Communal Value². Once these had been considered the significance of each site was determined and scored in accordance with the categories adopted by the Welsh Archaeological Trusts i.e. Nationally Important, Regionally Important, Locally Important, Minor and Features Needing Further Investigation (Unknown), see Figure 3. Full details of this exercise are given in Appendix C.

5.10 As this exercise is an appraisal of the study area, not a full desk-based historic environment assessment, no site descriptions have been included in the appraisal dataset or this printed report, apart from newly recorded features (See Appendix B).

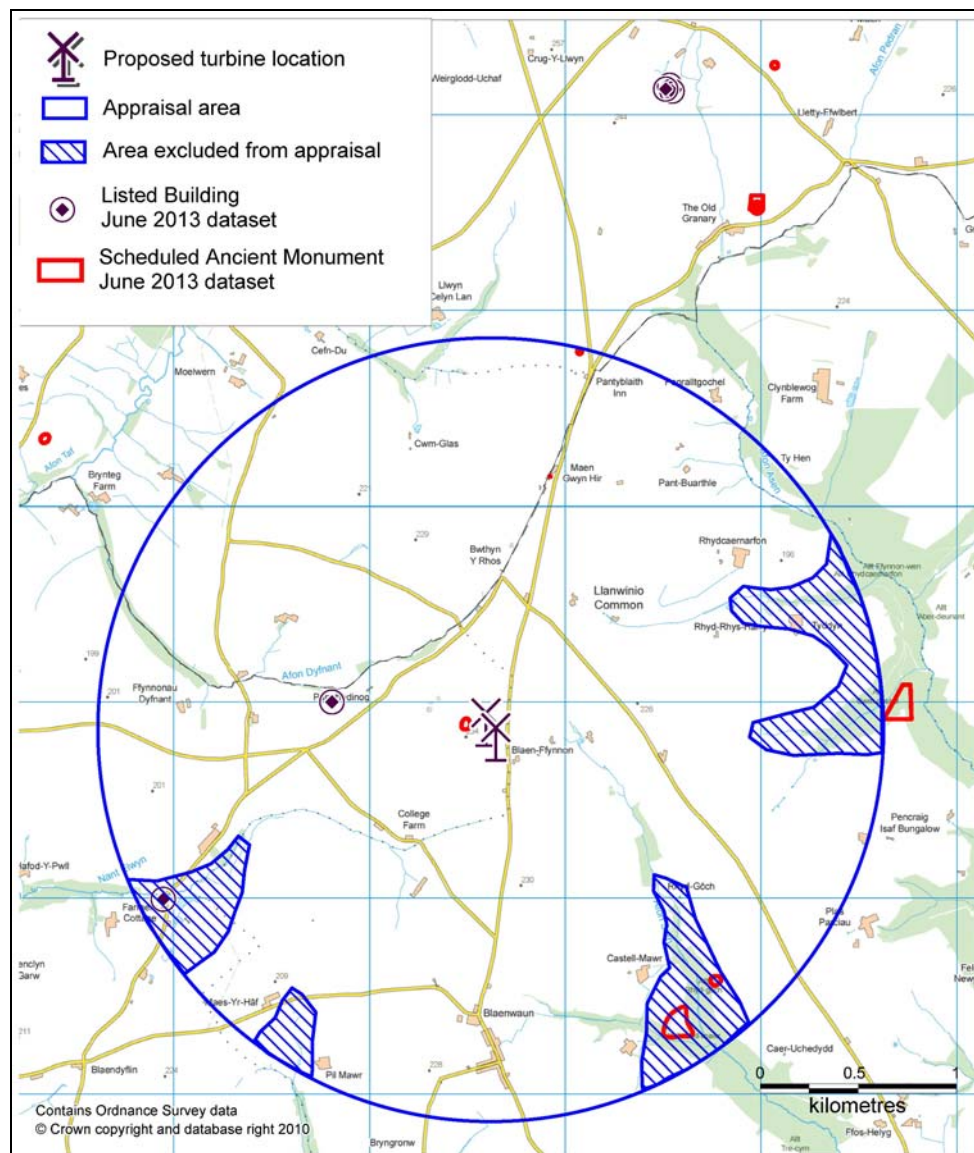


Figure 2: Showing the area excluded from the appraisal area as there would be no intervisibility with the proposed turbine.

¹ Period, Rarity, Documentation and Group Value are criteria defined in the Welsh Office Circular 60/96, 1996.

² Evidential Value, Historical Value, Aesthetic Value and Communal Value are criteria defined in Cadw's Conservation Principles publication, 2011.

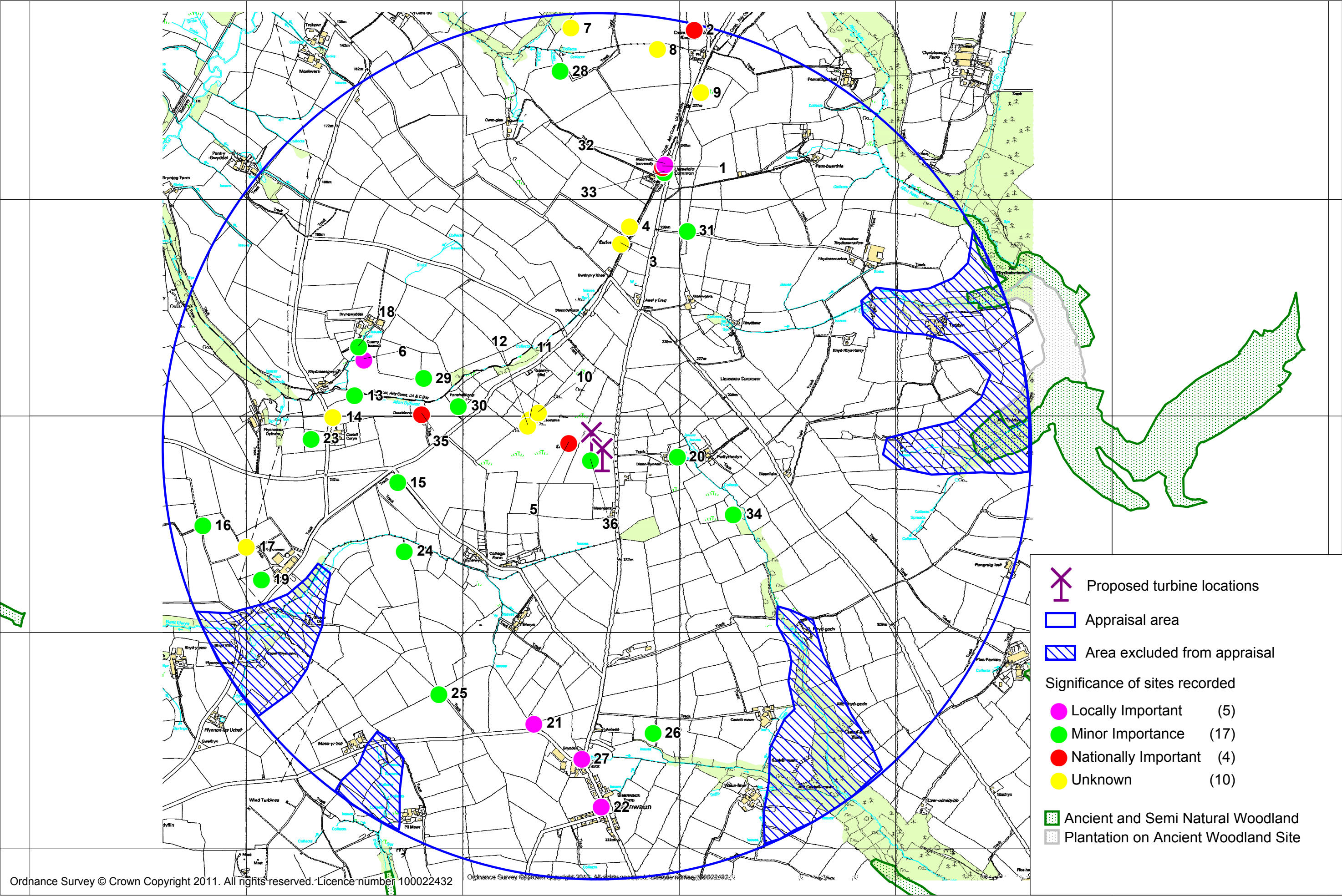


Figure 3: The 2km appraisal area showing significance of sites, labelled with Project ID number

6. Land north of Blaenpant: Historical overview

6.1 The proposed locations of the turbines on the Ordnance Survey's 1810 Cardigan sheet of the Original Surveyors Drawings and the 1819 1" to 1 mile map were on the southern part of the unenclosed Llanwinio Common. The boundary of the boundary at that time has been preserved in the present day field pattern. The same

6.2 On tithe survey of 1843, the land was still probably unenclosed and divisions are shown by dashed lines rather than solid ones, see Figure 4. The proposed turbines would stand in land parcel 575, *Part of Rhos Elwin*, which at the time was owned by John Beynon and occupied by John Thomas of Blaenpant. Crugelwin round barrow (ID number 5) was in land parcel 575a, also *Part of Rhos Elwin*, was owned and tenanted by James Phillips of Llain.

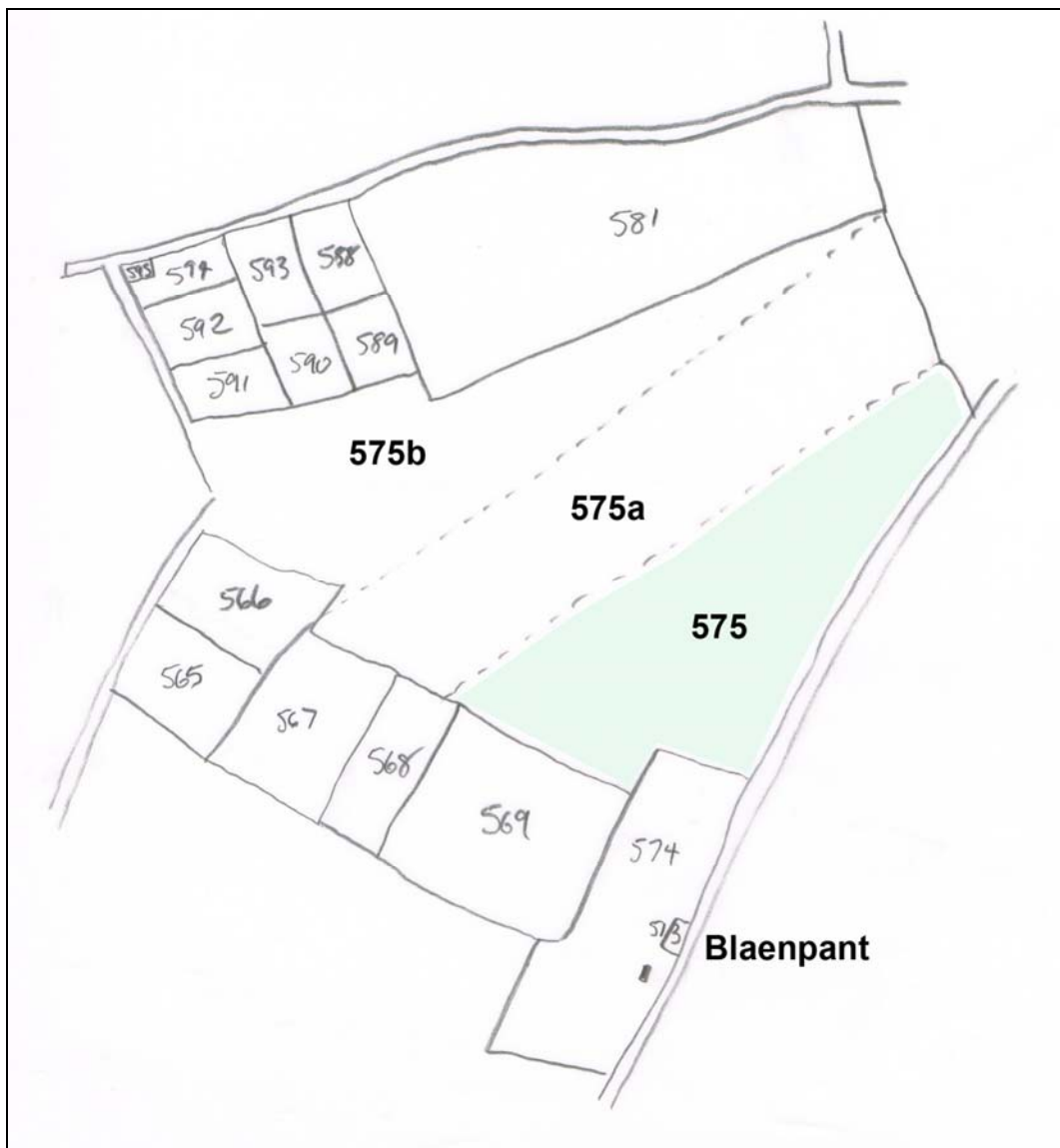


Figure 4: Land parcels 575, 575a and 575b were part of Rhos Elwin, southern part of Llanwinio Common on the chapelry of Eglywsfair a Churig tithe map, part of Henllan Amgoed parish, 1843. Parcel 575 is where the turbines would be located, Crugelwin round barrow (ID number 5) stands in what was parcel 575a and the possible pond barrows (ID numbers 10, 11 and 12) on the boundary between 575b and 581.

6.3 The 1890 1:2500 Ordnance Survey map shows that the tithe parcel 575 had been enclosed and divided into six field parcels of various sizes. Parcels 575a and b were still unenclosed apart from a rectilinear field at the northeast end.

6.4 The 1907 and 1978 1:2500 Ordnance Survey maps shows the same layout as that shown in 1890, with the first depiction of the possible pond barrow (ID number 10) in 1907 and all three (ID numbers 10, 11 & 12) shown in 1978.

6.5 When aerial photographs were taken in 2005, the six field parcels had been rationalised into just two with the proposed turbines lying in the southern parcel. Tithe map parcels 575a and b were still rough pasture.

7. Blaenpant: Proposed turbine sites

7.1 The proposed turbines at SN2359528890 and SN2364528815 lie to the north of Blaenpant, near Cwmbach, and would be located in a single field parcel used as pasture. The cable trench is not part of this planning application. Access will be via existing gateways.

7.2 When the farm and its environs were visited in December 2013, an assessment was made of the intervisibility of key monuments in the local landscape with the proposed turbine site. This assessment was undertaken on a dry day and in good light.

8. Impact Assessment

8.1 Within the revised area a total of 36 sites were recorded in the appraisal database.

8.2 The Direct and Indirect impact on each site was assessed taking into account both physical and non-physical impacts. Each impact was assessed within the scale Very Low, Low, Moderate, High and Very High, taken into account the significance of the site and the nature of the impact. A full table is found in Appendix A but a summary is tabulated in Table 1 below and illustrated in Figure 5.

8.3 As Table 1 and Appendix A show no identified historic asset within the area of the appraisal would be subject to a direct impact from the proposal.

8.4 One historic asset, the Scheduled Ancient Monument of Crugelwin round barrow (ID number 5) was determined to be exposed to a High, indirect, visual impact from the proposed turbine development.

8.4 A further three historic assets were determined to be exposed to a moderate visual indirect impact (ID numbers 10, 11 & 12). (Details of the appraisal for direct and indirect impact for each of the sites in Table 1 can be found in Appendix A).

8.4 An examination of the proposed development site identified no evidence of surface material of archaeological interest. The land was under pasture with very little exposure of the underlying soil surface.

8.5 An existing access gateway would be used and there will be no impact on any known historic assets.

Table 1: Impact on sites within the appraisal area around the proposed turbine sites on land north of Blaenpant.

ID Number	Site Name	Site Type	Level of Impact
5	CRUGELWIN	ROUND BARROW	High
10	BLAEN FFYNNON	POND BARROW?	Moderate
11	BLAEN FFYNNON	POND BARROW?	Moderate
12	BLAEN FFYNNON	POND BARROW?	Moderate
36	RHOS ELWIN	FIELD	Low
3	BLAEN-GORS	POND BARROW?	Very Low
4	BLAEN GORS	POND BARROW?	Very Low
21	MORIAH CHAPEL;RHYDYPARC CHAPEL	CHAPEL	Very Low
24	PANT Y BUGAIL	COTTAGE	Very Low
1	MAENGWYN-HIR	STANDING STONE	None
2	CASTELL Y BLAIDD	ROUND BARROW	None
6	FFYNNON FYRNACH	HOLY WELL	None
7	PANT-Y-MAEN	STANDING STONE?	None
8	CASTELL Y BLAIDD	UNKNOWN,CROPMARK	None
9	WHITE STONE	UNKNOWN,EARTHWORK	None
13	PARK TRENCH	UNKNOWN	None
14	PARK MAEN;RHYD-MAEN-GWYN	STANDING STONE	None
15	PARK CARREG WEN	STANDING STONE?	None
16	PARK BERTH MAWR	UNKNOWN	None
17	PARK CRIG R'ADARN	ROUND BARROW?	None
18	BRYNGWYDDEL	QUARRY	None
19	FFYNNON-WEN	WELL?	None
20	BLAEN-FFYNNON	WELL?	None
22	BLAENWAUN	BLACKSMITHS WORKSHOP	None
23	PARKE MELIN	MILL?	None
25	IET-WEN	COTTAGE	None
27	WHITE LION	PUBLIC HOUSE	None
28	CLYN-FERGAM	COTTAGE	None
29	FRON-HAUL	COTTAGE	None
30	PANT-RHEDYNOG	COTTAGE	None
31	LIGHT	COTTAGE	None
32	MAEN-GWYN-HIR VILLA	COTTAGE	None
33	MAEN-GWYN-HIR VILLA	COTTAGE	None
34	RHOS PANT	COTTAGE	None
35	DANDDERWEN	COTTAGE	None
26	CARREG WEN	COTTAGE	

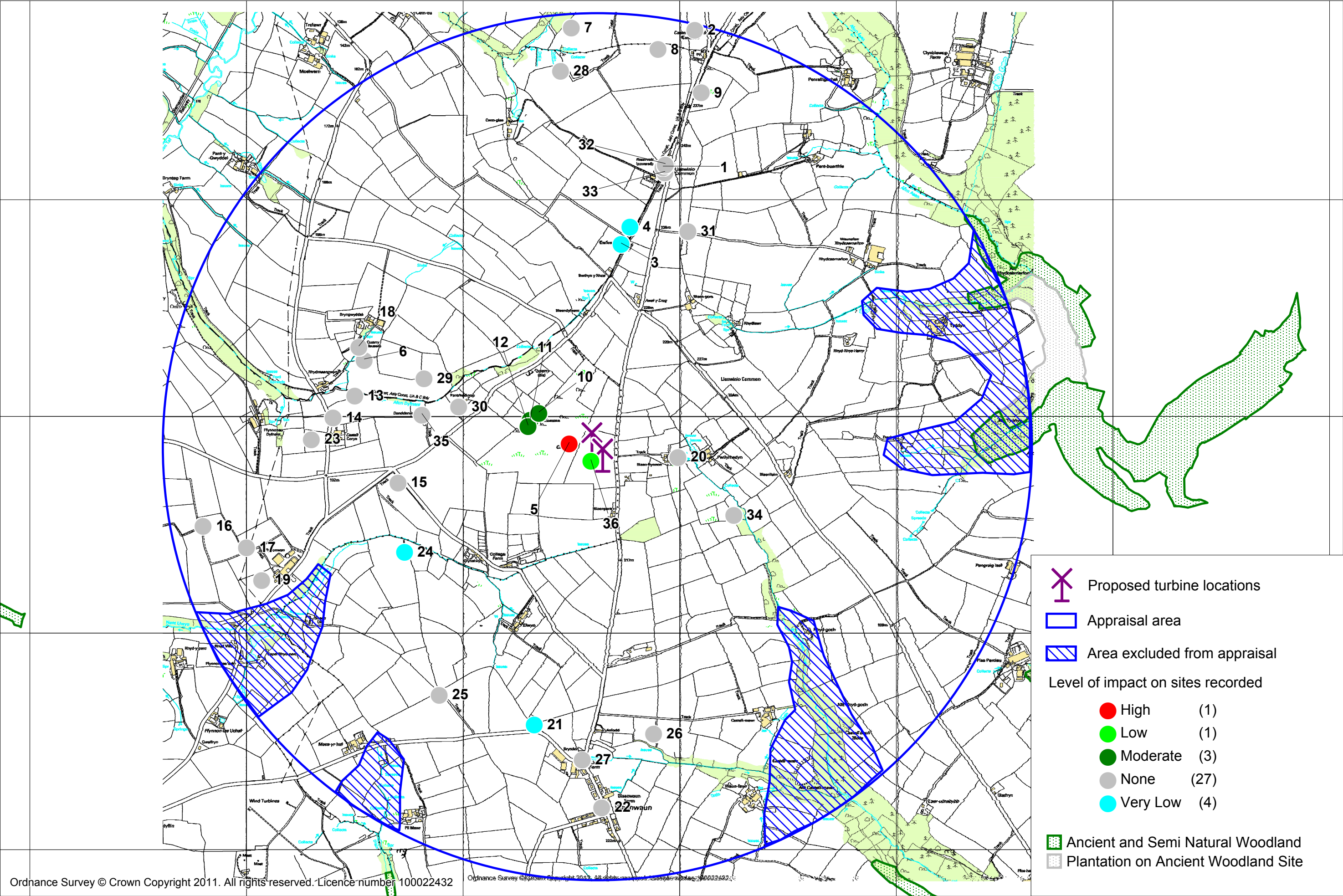


Figure 5: The 2km appraisal area showing the level of impact on sites, labelled with Project ID number

9. Historic Landscape Aspects Relating to the Blaenpant Proposed Turbines

9.1 The following aspects of the historic environment around the Blaenpant proposed turbine sites have also been considered by this appraisal, as required by in the generic brief used by the Dyfed Archaeological Trust Heritage Management Section (DAT, HM, Undated);

a) Scheduled Ancient Monuments in their settings

There are 3 Scheduled Ancient Monument within the revised appraisal area, see Table 2.

SAM number	ID Number	Site Name	Site Type	Level of Impact
CM130	5	CRUGELWIN	ROUND BARROW	High
CM094	1	MAENGWYN-HIR	STANDING STONE	None
PE207	2	CASTELL Y BLAIDD	ROUND BARROW	None

Table 2: Impacts on Scheduled Ancient Monuments

Two of these, Maengwyn Hir standing stone (CM094, ID number 1) and Castell y Blaidd round barrow (PE207, ID number 2), would not be intervisible with the turbines and there would be no impact on them.



Plate 1: Crugelwin round barrow, looking east with the location of the northernmost of the proposed turbines beyond the boundary in the background.

The third Scheduled Ancient Monument is Crugelwin round barrow (CM130, ID number 5). The visible monument lies within 100 metres of one of the turbines, on land of a similar altitude, and within 160 metres of the other. The boundary of the scheduled area lies 80 metres and 145 metres away from the proposed turbines. A boundary bank with a low hedge on it and post and wire fencing on its eastern side divides the pasture field the turbines would be located in from the rough grazing ground in which Crugelwin stands.

Although the barrow had become overgrown in the past, and several field surveys reported that the monument couldn't be seen because of the vegetation cover, recent cutting of the vegetation around the barrow, has improved its visibility.

The barrow is clearly intervisible from the site of closest turbine although there is a boundary bank with low hedge in between them. The important landscape view from the round barrow itself is to the west and northwest where it overlooks a broad basin with other prominent round barrows around it including Frenni Fawr and Frenni Fach, and the turbines would not disrupt this.

The view eastwards from the round barrow, towards the turbines, is not important.

However the turbines will stand directly behind the round barrow when it is viewed from the west and northwest.

b) Previously Recorded Non-scheduled Ancient Monuments in their settings

A small number of historic assets in the revised appraisal area are thought likely to experience an indirect, visual impact. Three sites (ID numbers 10, 11 and 12) are considered to be likely to experience a Moderate level of impact due to their relatively closer proximity to the proposed turbines, although they would not be directly, physically affected. Two further sites (ID numbers 3 and 4) would experience Very Low indirect, visual impacts, due to their being intervisible with the proposed turbine over distance. These sites are listed in Table 3 below.

Although five of these sites have been suggested to be possible Bronze Age Pond Barrows, it should be noted that one (ID number 4) was partly excavated in 2010 but no evidence of dating or function was produced, leaving uncertainty about the true nature of all five of the sites in this group.

Potential impacts on Non-scheduled Ancient Monuments are included in Appendix A and Table 3. The significance of Non-scheduled Ancient Monuments is addressed in Appendix C.

ID Number	Site Name	Site Type	Level of Impact
10	BLAEN FFYNNON	POND BARROW?	Moderate
11	BLAEN FFYNNON	POND BARROW?	Moderate
12	BLAEN FFYNNON	POND BARROW?	Moderate
3	BLAEN-GORS	POND BARROW?	Very Low
4	BLAEN GORS	POND BARROW?	Very Low

Table 3: Impacts on Non-scheduled Ancient Monuments

c) Newly identified sites of historic importance

Only one newly recorded feature of historic importance was noted for this appraisal at or near the turbine site. This was the post-medieval field in which the turbines would stand (ID number 36), which would experience a Low direct, physical and a Low indirect, visual impact. It is not known at this stage how the cable trenches will be designed, as they will be dealt with as part of a separate planning application.

ID Number	Site Name	Site Type	Level of Impact
36	RHOS ELWIN	Field	Low

Table 4: Impacts on Newly Identified Sites

The details of this site are included in Appendices A, B & C.

d) Listed Buildings in their settings

There is one Listed Building within the revised appraisal area. This is Dandderwen Cottage, which would not be intervisible with the proposed turbines.

ID Number	Site Name	Site Type	Level of Impact
35	DANDDERWEN	Cottage	None

Table 5: Impacts on Listed Buildings

e) Non-statutory buildings of local importance

No non-statutory buildings of local importance included on a local list were identified as being affected by the proposed development. Moriah Chapel (ID number 21) is thought likely to experience a Very Low indirect, visual impact as the turbines would probably be visible from the chapel site.

f) Registered Parks & Gardens and their essential settings.

There are no Registered Parks and Gardens within the revised study area.

g) Registered Historic Landscapes

The development site does not lie in a Registered Historic Landscape.

h) Non-registered Historic Landscapes

There are no identified non-registered Historic Landscapes within the revised study area.

i) LANDMAP and landscape characterisation information

The proposed turbine would stand in the Castell y Blaidd LANDMAP Historic Landscape Aspect Area (CRMRTL42455), which covers an area of rural landscape on the western boundary of Carmarthenshire, characterised by a regular field system of post-medieval date and a number of Bronze Age funerary monuments. It has a High overall evaluation. The proposed development would not significantly impact on the essential character of the area.

j) Conservation Area

There are no Conservation Areas within the revised study area.

k) Tir Gofal interests or requirements

No Tir Gofal interests were identified.

l) Buried archaeological potential

During the field visit, no physical, visible evidence was noted suggestive of significant buried archaeology at the proposed development site. The proximity of the Crug Elwin round barrow (ID number 7) and three putative Pond Barrows (ID numbers 10, 11 and 12) in the field parcel to the west does however increase the possibility of buried archaeology in the vicinity. There is cartographic evidence for a number of post medieval field boundaries which were levelled and ploughed out by the end of the 20th century to create the present field parcel (ID number 36) in which the proposed turbines would be located.

m) Palaeoenvironmental potential

No palaeoenvironmental potential was identified at the proposed turbine sites. The development would be situated in a pasture field which is well-drained.

n) Hedgerows and field patterns

The proposed development would be located in a pasture field, which seems to have become enclosed out of Llanwinio Common during the second half of the 19th century as a series of four field parcels, which had been combined into a single, large field by the late 20th century. The proposed development will not change the character of the existing field system. The effect of a cable trench on any field boundary banks cannot be evaluated at this stage, although mitigation such as tunnelling the cable trench beneath any boundary banks would avoid any physical damage to them.

o) Ancient woodland

No areas of Ancient and Semi-natural Woodland lie within the revised appraisal area.

p) Place-names

There are no significant place-names in close association with the proposed development site.

q) Cumulative impact

Blaenpant lies just over 2km to the north of the Dyffryn Brodyn windfarm, which has been operational since the 1990s. The existing turbines are a dominant feature in the local landscape. They are 35 metres to hub and over 50 metres to the blade tip, therefore larger than the proposed Blaenpant turbines, which would be nearly 35 metres to tip. A single turbine of similar dimensions to those proposed for Blaenpant is found near Tegryn, 3km to the north.

m) National Park

Blaenpant lies 6km from the eastern boundary of the Pembrokeshire Coast National Park. The turbines are of a relatively small size and would not be a significant feature in the landscape when viewed from the National Park area at this distance.

10. Conclusion

10.1 There would be no direct impact on an identified historic asset as a result of the development of the proposed turbines.

10.2 The proximity of Crugelwin round barrow and the possible Bronze Age pond barrows on Rhos Elwin to the west of the proposed turbines, and the ridgetop situation gives a potential for buried features no longer visible.

10.1 There would be a significant visual, indirect impact on the scheduled Crugelwin round barrow (ID number 5) when it was viewed from the west, looking eastwards. The turbines would not disrupt the significant views from the round barrow itself which are to the west.

10.2 Three non-scheduled historic assets, the possible pond barrows at the western edge of Rhos Elwin (ID numbers 10, 11 & 12) would experience a Moderate visual, indirect impact with the proposed turbines between 260 metres and 360 metres to the southeast.

10.3 A further 4 historic assets (ID numbers 3, 4, 21 and 24) would experience a Very Low indirect, visual impact, based on the visibility of the turbine at distance. The settings of these monuments would not be compromised by the development.

10.4 On the basis of this appraisal, archaeological mitigation is thought necessary if planning permission was granted and a watching brief should be undertaken during the excavation of the turbine base. Ideally the turbines would be relocated to mitigate against the indirect visual impact of their location close to the scheduled round barrow.

11. Reporting

11.1 Copies of this report will be provided to the client and the Regional Historic Environment Record.

12. References

12.1 Map sources

Ordnance Survey, 1810, 2" to 1 mile Original Surveyors drawing, Cardigan Sheet
Ordnance Survey, 1819, 1" to 1 Mile
Ordnance Survey, 1890, 1:2500, 1st edition
Ordnance Survey, 1907, 1:2500 2nd edition
Henllan Amgoed parish, chapelry of Eglwysfair a Churig tithe map and schedule, 1843

12.2 Web-based materials

English Heritage, 2011, *The Setting of Heritage Assets*

RCAHMW, Historic Wales Portal

12.3 Published sources

Cadw, 2011, *Conservation Principles for the sustainable management of the historic environment of Wales*,

Cadw & CCW, 2007, *Guide to the Good Practice on using the Register of Landscapes of Historic Interest in Wales in the planning and development process*.

Welsh Office, 1996, *Planning and the Historic Environment: Archaeology* Welsh Office Circular 60/96

12.4 Unpublished sources

Dyfed Archaeological Trust, Historic Environment Record

DAT HM, Undated, *Generic Brief for the preparation of an historic environment appraisal*

Poucher, P, 2011, *Possible Pond Barrows near Llanfyrnach, Pembrokeshire – Geophysical Survey & Topographical Survey*

Trysor, 2013, *Specification for an Historic Environment Appraisal at Blaenpant, Cwmbach, Whitland, Carmarthenshire*

Jenny Hall & Paul Sambrook
Trysor,
December 2013

Appendix A: Land north of Blaenpant Impacts

Land north of Blaenpant, Cwmbach, Carmarthenshire, Historic Environment Appraisal

ID number: 1 MAENGWYN-HIR STANDING STONE
Is there a Direct Impact: No
Is there an Indirect Impact: No
Overall Impact: None

This stone stands in a garden and a modern farm building, a dwelling and garden boundary hedges block all views into and out of the site. It would not be intervisible with the proposed turbines.

=====

ID number: 2 CASTELL Y BLAIDD ROUND BARROW
Is there a Direct Impact: No
Is there an Indirect Impact: No
Overall Impact: None

The proposed turbines would not be intervisible from this site as higher ground lies between the two locations.

=====

ID number: 3 BLAEN-GORS POND BARROW?
Is there a Direct Impact: No
Is there an Indirect Impact: Yes
Overall Impact: Very Low

Intervisibility
The proposed turbines are likely to be visible c.1km to the south but would not have an impact on the setting of this site.

=====

ID number: 4 BLAEN GORS POND BARROW?
Is there a Direct Impact: No
Is there an Indirect Impact: Yes
Overall Impact: Very Low

Intervisibility
The proposed turbines are likely to be visible c.1km to the south but would not have an impact on the setting of this site.

=====

ID number: 5 CRUGELWIN ROUND BARROW
Is there a Direct Impact: No
Is there an Indirect Impact: Yes
Overall Impact: High

Intervisibility
The proposed turbines would stand 100m and to the east and 160m to the southeast of the barrow and would be clearly visible from it.

=====

ID number: 6 FFYNNON FYRNACH HOLY WELL
Is there a Direct Impact: No
Is there an Indirect Impact: No
Overall Impact: None

The proposed turbines would not be visible from this site as higher ground blocks the view to the east of the spring.

=====

Land north of Blaenpant, Cwmbach, Carmarthenshire, Historic Environment Appraisal

ID number:	7	PANT-Y-MAEN	STANDING STONE?
	<i>Is there a Direct Impact:</i>	No	
	<i>Is there an Indirect Impact:</i>	No	
Overall Impact:	None	There are no archaeological features recorded in association with this "maen" place-name.	
=====			
ID number:	8	CASTELL Y BLAIDD	UNKNOWN
	<i>Is there a Direct Impact:</i>	No	
	<i>Is there an Indirect Impact:</i>	No	
Overall Impact:	None	There are no confirmed archaeological features here, but the site would not be intervisible with the proposed turbine as higher ground to the south blocks the view.	
=====			
ID number:	9	WHITE STONE	UNKNOWN
	<i>Is there a Direct Impact:</i>	No	
	<i>Is there an Indirect Impact:</i>	No	
Overall Impact:	None	This linear feature which appears on historic aerial photographs has been lost due to quarrying in the 20th century.	
=====			
ID number:	10	BLAEN FFYNNON	POND BARROW?
	<i>Is there a Direct Impact:</i>	No	
	<i>Is there an Indirect Impact:</i>	Yes	Intervisibility
Overall Impact:	Moderate	The proposed turbines would be visible on the ridge line to the east-southeast between 275 and 360m away.	
=====			
ID number:	11	BLAEN FFYNNON	POND BARROW?
	<i>Is there a Direct Impact:</i>	No	
	<i>Is there an Indirect Impact:</i>	Yes	Intervisibility
Overall Impact:	Moderate	The proposed turbines would be visible on the ridge line to the east-southeast between 300 and 380m away.	
=====			
ID number:	12	BLAEN FFYNNON	POND BARROW?
	<i>Is there a Direct Impact:</i>	No	
	<i>Is there an Indirect Impact:</i>	Yes	Intervisibility
Overall Impact:	Moderate	The proposed turbines would be visible on the ridge line to the east-southeast between 300 and 375m away.	
=====			

ID number: 13 PARK TRENCH UNKNOWN
Is there a Direct Impact: No
Is there an Indirect Impact: No
Overall Impact: None There are no archaeological features recorded in association with this "trench" place-name.

=====

ID number: 14 PARK MAEN;RHYD-MAEN-GWYN STANDING STONE
Is there a Direct Impact: No
Is there an Indirect Impact: No
Overall Impact: None There are no archaeological features recorded in association with this "maen" place-name.

=====

ID number: 15 PARK CARREG WEN STANDING STONE?
Is there a Direct Impact: No
Is there an Indirect Impact: No
Overall Impact: None There are no known archaeological features associated with this "carreg" place-name.

=====

ID number: 16 PARK BERTH MAWR UNKNOWN
Is there a Direct Impact: No
Is there an Indirect Impact: No
Overall Impact: None There are no archaeological features associated with this "berth" place-name.

=====

ID number: 17 PARK CRIG R'ADARN ROUND BARROW?
Is there a Direct Impact: No
Is there an Indirect Impact: No
Overall Impact: None There are no archaeological features associated with this "crug" place-name.

=====

ID number: 18 BRYNGWYDDEL QUARRY
Is there a Direct Impact: No
Is there an Indirect Impact: No
Overall Impact: None The proposed turbines are unlikely to be visible from this site as higher ground lies between the two locations.

=====

ID number: 19 FFYNNON-WEN WELL?
Is there a Direct Impact: No
Is there an Indirect Impact: No
Overall Impact: None There are no archaeological features associated with this "ffynnon" place-name.

=====

ID number: 20 BLAEN-FFYNNON WELL?
Is there a Direct Impact: No
Is there an Indirect Impact: No
Overall Impact: None There are no archaeological features associated with this "ffynnon" place-name.

=====

ID number: 21 MORIAH CHAPEL
 CHAPEL;RHYDYPARC
 CHAPEL
Is there a Direct Impact: No
Is there an Indirect Impact: Yes Intervisibility
Overall Impact: Very Low The tops of the proposed turbines are likely to be visible but 1.4km to the north.

=====

ID number: 22 BLAENWAUN BLACKSMITHS WORKSHOP
Is there a Direct Impact: No
Is there an Indirect Impact: No
Overall Impact: None The smithy no longer survives and a modern building occupies the site.

=====

ID number: 23 PARKE MELIN MILL?
Is there a Direct Impact: No
Is there an Indirect Impact: No
Overall Impact: None There are no archaeological features associated with this "melin" place-name. IN this instance "melin" probably means "yellow" not "mill".

=====

ID number: 24 PANT Y BUGAIL COTTAGE
Is there a Direct Impact: No
Is there an Indirect Impact: Yes Intervisibility
Overall Impact: Very Low The proposed turbine may well be visible from this site, although mature trees block the view to a considerable extent and the develop would not affect the setting of this ruined building.

=====

ID number: 25 IET-WEN COTTAGE
Is there a Direct Impact: No
Is there an Indirect Impact: No
Overall Impact: None The cottage not longer stands and is overgrown with scrub and trees which will effectively shelter the site from the view to the north-northeast towards the proposed turbines.

Land north of Blaenpant, Cwmbach, Carmarthenshire, Historic Environment Appraisal

ID number:	26	CARREG WEN	COTTAGE
	<i>Is there a Direct Impact:</i>	No	
	<i>Is there an Indirect Impact:</i>	No	
Overall Impact:	None		This cottage is no longer visible in the landscape.
=====			
ID number:	27	WHITE LION	PUBLIC HOUSE
	<i>Is there a Direct Impact:</i>	No	
	<i>Is there an Indirect Impact:</i>	No	
Overall Impact:	None		The proposed turbines are unlikely to be visible from this location due to higher ground and mature trees interrupting the view to the north.
=====			
ID number:	28	CLYN-FERGAM	COTTAGE
	<i>Is there a Direct Impact:</i>	No	
	<i>Is there an Indirect Impact:</i>	No	
Overall Impact:	None		The proposed turbines would not be visible from this location as higher ground lies between the two sites.
=====			
ID number:	29	FRON-HAUL	COTTAGE
	<i>Is there a Direct Impact:</i>	No	
	<i>Is there an Indirect Impact:</i>	No	
Overall Impact:	None		This cottage no longer survives and its site appears to have been cleared for pasture, although the banks of its enclosing garden plot seem to remain, now topped by mature trees.
=====			
ID number:	30	PANT-RHEDYNOG	COTTAGE
	<i>Is there a Direct Impact:</i>	No	
	<i>Is there an Indirect Impact:</i>	No	
Overall Impact:	None		This cottage is located in a sheltered valley and higher ground and mature trees would block any view towards the proposed turbines.
=====			
ID number:	31	LIGHT	COTTAGE
	<i>Is there a Direct Impact:</i>	No	
	<i>Is there an Indirect Impact:</i>	No	
Overall Impact:	None		This cottage has been demolished and the site cleared.
=====			

Land north of Blaenpant, Cwmbach, Carmarthenshire, Historic Environment Appraisal

ID number: 32 MAEN-GWYN-HIR VILLA COTTAGE
Is there a Direct Impact: No
Is there an Indirect Impact: No
Overall Impact: None

The proposed turbines seem unlikely to be visible from this cottage, which faces to the east-southeast. The turbines would stand to the south-southwest and garden hedges and a modern farm building seem to interrupt the view in that direction.

=====

ID number: 33 MAEN-GWYN-HIR VILLA COTTAGE
Is there a Direct Impact: No
Is there an Indirect Impact: No
Overall Impact: None

This cottage has been demolished and the site cleared.

=====

ID number: 34 RHOS PANT COTTAGE
Is there a Direct Impact: No
Is there an Indirect Impact: No
Overall Impact: None

The cottage has now been reduced to its wall bases and is located in a stand of mature trees which would block the view towards the proposed turbines.

=====

ID number: 35 DANDDERWEN COTTAGE
Is there a Direct Impact: No
Is there an Indirect Impact: No
Overall Impact: None

This cottage is located in a sheltered valley and higher ground and mature trees would block any view towards the proposed turbines.

=====

ID number: 36 RHOS ELWIN FIELD
Is there a Direct Impact: Yes
Is there an Indirect Impact: Yes
Overall Impact: Low

The turbines would be situated within this field but they would not directly impact on the boundaries that define the field
 There would be an indirect visual impact on the field
 The two turbines will be built within this field but will not have an impact on the field boundaries that define it.

=====

Appendix B: Written Descriptions Of Newly Recorded Archaeological Sites

ID number: 36 RHOS ELWIN FIELD

HER PRN: **NMR NPRN:** 0

NGR: SN2359028800 Grid reference taken at centre of site

Broadclass: Agriculture and Subsistence

Period: Post Medieval

Form: Topography **Condition:** Intact

Site Status: **SAM number:** **LB number:** 0 **grade:**

Description: This field was created in the later 19th century on the former Rhos Elwin common which was part of Llanwinio Common. It is bounded by banks with hedges on top and post and wire fencing alongside. It is rectilinear but slightly irregular in shape. It is widest at its southern end where it measures 240 metre east to west. At its northern end it measures 136 metres east southeast to west northwest. Its western edge measures 276 metres north northeast to south southwest and its eastern edge 240 metres north to south

Rarity: Common

Reference: Site visit, mapping

Documentation:

Group Value: Part of the landscape.

Evidential Value: Earthwork boundary banks, map evidence

Historical Value: None

Aesthetic Value: None

Communal Value: None

Significance: Minor Importance

Appendix C:

Site Appraisals Within Study Area

Land north of Blaenpant, Cwmbach, Carmarthenshire, Historic Environment Appraisal

ID number: 1 MAENGWYN-HIR **STANDING STONE**
HER PRN: 1070 **NMR NPRN:** 275685
NGR: SN2392330155 Grid reference taken at centre of site
Broadclass: Religious Ritual and Funerary
Period: Bronze Age
Form: Other Structure **Condition:** Restored
Site Status: Scheduled Ancient **SAM number:** CM094 **LB number:** **grade:**
 Monument
Rarity: Not common in district
Reference: Regional HER
Documentation:
Group Value: One of several Bronze Age funerary and ritual sites on high ground to the east and southeast of Llanfyrnach.
Evidential Value: Stone still standing, having been reset in original position
Historical Value: None
Aesthetic Value: None
Communal Value: None
Significance: Nationally Important

ID number: 2 CASTELL Y BLAIDD **ROUND BARROW**
HER PRN: 1102 **NMR NPRN:** 304117
NGR: SN24073079 Grid reference taken at centre of site
Broadclass: Religious Ritual and Funerary
Period: Bronze Age
Form: Earthwork **Condition:** Near Destroyed
Site Status: Scheduled Ancient **SAM number:** PE207 **LB number:** **grade:**
 Monument
Rarity: Not rare
Reference: Regional HER
Documentation:
Group Value: One of several Bronze Age funerary and ritual sites on high ground to the east and southeast of Llanfyrnach.
Evidential Value: Damaged earthwork
Historical Value: Mentioned in archaeological sources
Aesthetic Value: None
Communal Value: None
Significance: Nationally Important

ID number: 3 BLAEN-GORS **POND BARROW?**
HER PRN: 3923 **NMR NPRN:** 304210
NGR: SN23732980 Grid reference taken at centre of site
Broadclass: Religious Ritual and Funerary
Period: Bronze Age?
Form: Earthwork **Condition:** Damaged
Site Status: **SAM number:** **LB number:** **grade:**

Land north of Blaenpant, Cwmbach, Carmarthenshire, Historic Environment Appraisal

Rarity: Rare
Reference: Regional HER
Documentation: Poucher, P, 2011, "Possible Pond Barrows Near Llanfyrnach, Pembrokeshire: Geophysical Survey and Archaeological Evaluation"
Group Value: One of several similar earthworks in the district which have been interpreted as possible Bronze Age pond barrows.
Evidential Value: Denuded earthwork, subject to geophysical survey in 2011
Historical Value: Mentioned in excavation report of 2011
Aesthetic Value: None
Communal Value: None
Significance: Unknown

ID number: 4 BLAEN GORS POND BARROW?

HER PRN: 3924 **NMR NPRN:**

NGR: SN23772988 Grid reference taken at centre of site

Broadclass: Religious Ritual and Funerary

Period: Bronze Age?

Form: Earthwork

Condition: Damaged

Site Status:

SAM number:

LB number:

grade:

Rarity: Rare

Reference: Regional HER

Documentation: Poucher, P, 2011, "Possible Pond Barrows Near Llanfyrnach, Pembrokeshire: Geophysical Survey and Archaeological Evaluation"

Group Value: One of several similar earthworks in the district which have been interpreted as possible Bronze Age pond barrows.

Evidential Value: Denuded earthwork, part excavated in 2011, when no artefacts or dating evidence were found

Historical Value: Mentioned in excavation report of 2011

Aesthetic Value: None

Communal Value: None

Significance: Unknown

ID number: 5 CRUGELWIN ROUND BARROW

HER PRN: 3931 **NMR NPRN:**

NGR: SN23492888 Grid reference taken at centre of site

Broadclass: Religious Ritual and Funerary

Period: Bronze Age

Form: Earthwork

Condition: Near Intact

Site Status: Scheduled Ancient Monument

SAM number: CM130

LB number:

grade:

Rarity: Not rare

Reference: Regional HER

Documentation:

Group Value: One of several Bronze Age funerary and ritual sites on high ground to the east and southeast of Llanfyrnach.

Evidential Value: Earthwork mound

Land north of Blaenpant, Cwmbach, Carmarthenshire, Historic Environment Appraisal

Historical Value: Mentioned in antiquarian and archaeological sources
Aesthetic Value: None
Communal Value: None
Significance: Nationally Important

ID number: 6 FFYNNON FYRNACH HOLY WELL

HER PRN: 5075 **NMR NPRN:** 32476

NGR: SN2254429265 Grid reference taken at centre of site

Broadclass: Religious Ritual and Funerary; Water Supply and

Drainage

Period: Medieval

Form: Landform

Condition: Intact

Site Status:

SAM number:

LB number:

grade:

Rarity: Not rare

Reference: Regional HER

Documentation:

Group Value: None

Evidential Value: Natural spring, now channelled

Historical Value: Mentioned in historical sources

Aesthetic Value: None

Communal Value: Formerly used as a healing well

Significance: Locally Important

ID number: 7 PANT-Y-MAEN

STANDING STONE?

HER PRN: 5098 **NMR NPRN:**

NGR: SN235308 Grid reference taken at centre of site

Broadclass: Religious Ritual and Funerary

Period: Bronze Age?

Form: Place-name

Condition: Not Applicable

Site Status:

SAM number:

LB number:

grade:

Rarity: Common

Reference: Regional HER

Documentation:

Group Value: None

Evidential Value: Place name on tithe map only

Historical Value: None

Aesthetic Value: None

Communal Value: None

Significance: Unknown

ID number: 8 CASTELL Y BLAIDD

UNKNOWN

HER PRN: 7700 **NMR NPRN:**

Land north of Blaenpant, Cwmbach, Carmarthenshire, Historic Environment Appraisal

NGR: SN239307 Grid reference taken at centre of site
Broadclass: Unassigned
Period: Unknown
Form: Cropmark **Condition:** Damaged
Site Status: **SAM number:** **LB number:** **grade:**
Rarity: Common
Reference: Regional HER
Documentation:
Group Value: None
Evidential Value: Cropmarks on aerial photograph
Historical Value: None
Aesthetic Value: None
Communal Value: None
Significance: Unknown

ID number: 9 WHITE STONE UNKNOWN

HER PRN: 7720 **NMR NPRN:**

NGR: SN241305 Grid reference taken at centre of site
Broadclass: Unassigned
Period: Unknown
Form: Earthwork **Condition:** Destroyed
Site Status: **SAM number:** **LB number:** **grade:**
Rarity: Unknown
Reference: Regional HER
Documentation:
Group Value: None
Evidential Value: Linear cropmark on aerial photographs, site now destroyed by quarrying
Historical Value: None
Aesthetic Value: None
Communal Value: None
Significance: Unknown

ID number: 10 BLAEN FFYNNON POND BARROW?

HER PRN: 8049 **NMR NPRN:**

NGR: SN23352902 Grid reference taken at centre of site
Broadclass: Religious Ritual and Funerary
Period: Bronze Age?
Form: Earthwork **Condition:** Damaged
Site Status: **SAM number:** **LB number:** **grade:**
Rarity: Rare
Reference: Regional HER
Documentation: Poucher, P, 2011, "Possible Pond Barrows Near Llanfyrnach, Pembrokeshire: Geophysical Survey and Archaeological Evaluation"
Group Value: One of several similar earthworks in the district which have been interpreted as

Land north of Blaenpant, Cwmbach, Carmarthenshire, Historic Environment Appraisal

possible Bronze Age pond barrows.
Evidential Value: Denuded earthwork
Historical Value: Mentioned in archaeological sources
Aesthetic Value: None
Communal Value: None
Significance: Unknown

ID number: 11 BLAEN FFYNNON POND BARROW?
HER PRN: 8050 **NMR NPRN:**
NGR: SN23312899 Grid reference taken at centre of site
Broadclass: Religious Ritual and Funerary
Period: Bronze Age?
Form: Earthwork **Condition:** Damaged
Site Status: **SAM number:** **LB number:** **grade:**
Rarity: Rare
Reference: Regional HER
Documentation: Poucher, P, 2011, "Possible Pond Barrows Near Llanfyrnach, Pembrokeshire: Geophysical Survey and Archaeological Evaluation"
Group Value: One of several similar earthworks in the district which have been interpreted as possible Bronze Age pond barrows.
Evidential Value: Denuded earthwork
Historical Value: Mentioned in archaeological sources
Aesthetic Value: None
Communal Value: None
Significance: Unknown

ID number: 12 BLAEN FFYNNON POND BARROW?
HER PRN: 8051 **NMR NPRN:**
NGR: SN23302896 Grid reference taken at centre of site
Broadclass: Religious Ritual and Funerary
Period: Bronze Age?
Form: Earthwork **Condition:** Damaged
Site Status: **SAM number:** **LB number:** **grade:**
Rarity: Rare
Reference: Regional HER
Documentation: Poucher, P, 2011, "Possible Pond Barrows Near Llanfyrnach, Pembrokeshire: Geophysical Survey and Archaeological Evaluation"
Group Value: One of several similar earthworks in the district which have been interpreted as possible Bronze Age pond barrows.
Evidential Value: Denuded earthwork
Historical Value: Mentioned in archaeological sources
Aesthetic Value: None
Communal Value: None
Significance: Unknown

ID number: 13 PARK TRENCH UNKNOWN
HER PRN: 11702 **NMR NPRN:**
NGR: SN225291 Grid reference taken at centre of site
Broadclass: Unassigned
Period: Unknown
Form: Place-name **Condition:** Not Applicable
Site Status: **SAM number:** **LB number:** **grade:**
Rarity: Common
Reference: Regional HER
Documentation:
Group Value: None
Evidential Value: Place name only
Historical Value: None
Aesthetic Value: None
Communal Value: None
Significance: Minor Importance

ID number: 14 PARK STANDING STONE
 MAEN;RHYD-MAEN-GWYN
HER PRN: 11703 **NMR NPRN:**
NGR: SN224290 Grid reference taken at centre of site
Broadclass: Religious Ritual and Funerary
Period: Bronze Age
Form: Place-name **Condition:** Not Applicable
Site Status: **SAM number:** **LB number:** **grade:**
Rarity: Common
Reference: Regional HER
Documentation:
Group Value: None
Evidential Value: Place name only
Historical Value: None
Aesthetic Value: None
Communal Value: None
Significance: Unknown

ID number: 15 PARK CARREG WEN STANDING STONE?
HER PRN: 11704 **NMR NPRN:**
NGR: SN227287 Grid reference taken at centre of site
Broadclass: Religious Ritual and Funerary
Period: Bronze Age?
Form: Place-name **Condition:** Not Applicable
Site Status: **SAM number:** **LB number:** **grade:**

Land north of Blaenpant, Cwmbach, Carmarthenshire, Historic Environment Appraisal

Rarity: Common
Reference: Regional HER
Documentation:
Group Value: None
Evidential Value: Place name only
Historical Value: None
Aesthetic Value: None
Communal Value: None
Significance: Minor Importance

ID number: 16 PARK BERTH MAWR UNKNOWN

HER PRN: 11705 **NMR NPRN:**

NGR: SN218285 Grid reference taken at centre of site

Broadclass: Unassigned

Period: Unknown

Form: Place-name

Condition: Not Applicable

Site Status:

SAM number:

LB number:

grade:

Rarity: Common

Reference: Regional HER

Documentation:

Group Value: None

Evidential Value: Place name only

Historical Value: None

Aesthetic Value: None

Communal Value: None

Significance: Minor Importance

ID number: 17 PARK CRIG R'ADARN ROUND BARROW?

HER PRN: 11706 **NMR NPRN:**

NGR: SN220284 Grid reference taken at centre of site

Broadclass: Religious Ritual and Funerary

Period: Bronze Age?

Form: Place-name

Condition: Not Applicable

Site Status:

SAM number:

LB number:

grade:

Rarity: Common

Reference: Regional HER

Documentation:

Group Value: None

Evidential Value: Place name only

Historical Value: None

Aesthetic Value: None

Communal Value: None

Significance: Unknown

ID number: 18 BRYNGWYDDEL QUARRY
HER PRN: 15242 **NMR NPRN:**
NGR: SN2251929325 Grid reference taken at centre of site
Broadclass: Industrial
Period: Post Medieval
Form: Earthwork **Condition:** Damaged
Site Status: **SAM number:** **LB number:** **grade:**
Rarity: Common
Reference: Regional HER
Documentation:
Group Value: None
Evidential Value: Disused minor quarry working
Historical Value: None
Aesthetic Value: None
Communal Value: None
Significance: Minor Importance

ID number: 19 FFYNNON-WEN WELL?
HER PRN: 15249 **NMR NPRN:**
NGR: SN22072825 Grid reference taken at centre of site
Broadclass: Water Supply and Drainage
Period: Post Medieval?
Form: Other Structure **Condition:** Not Known
Site Status: **SAM number:** **LB number:** **grade:**
Rarity: Common
Reference: Regional HER
Documentation:
Group Value: None
Evidential Value: Place name only
Historical Value: None
Aesthetic Value: None
Communal Value: None
Significance: Minor Importance

ID number: 20 BLAEN-FFYNNON WELL?
HER PRN: 15250 **NMR NPRN:**
NGR: SN2399228818 Grid reference taken at centre of site
Broadclass: Water Supply and Drainage
Period: Post Medieval?
Form: Other Structure **Condition:** Not Known
Site Status: **SAM number:** **LB number:** **grade:**

Land north of Blaenpant, Cwmbach, Carmarthenshire, Historic Environment Appraisal

Rarity: Common
Reference: Regional HER
Documentation:
Group Value: None
Evidential Value: Place name only
Historical Value: None
Aesthetic Value: None
Communal Value: None
Significance: Minor Importance

ID number: 21 MORIAH CHAPEL;RHYDYPARC CHAPEL
 CHAPEL

HER PRN: 15257 **NMR NPRN:** 6593

NGR: SN2332927582 Grid reference taken at centre of site

Broadclass: Religious Ritual and Funerary

Period: Post Medieval

Form: Building

Condition: Intact

Site Status:

SAM number:

LB number:

grade:

Rarity: Common

Reference: Regional HER

Documentation:

Group Value: None

Evidential Value: Standing building

Historical Value: None

Aesthetic Value: None

Communal Value: Place of worship

Significance: Locally Important

ID number: 22 BLAENWAUN BLACKSMITHS
 WORKSHOP

HER PRN: 15258 **NMR NPRN:**

NGR: SN2364027200 Grid reference taken at centre of site

Broadclass: Industrial

Period: Post Medieval

Form: Building

Condition: Destroyed

Site Status:

SAM number:

LB number:

grade:

Rarity: Not rare

Reference: Regional HER

Documentation:

Group Value: Part of Blaenwaun village.

Evidential Value: Historic mapping

Historical Value: None

Aesthetic Value: None

Land north of Blaenpant, Cwmbach, Carmarthenshire, Historic Environment Appraisal

Communal Value: None
Significance: Locally Important

ID number: 23 PARKE MELIN MILL?
HER PRN: 20904 **NMR NPRN:**
NGR: SN223289 Grid reference taken at centre of site
Broadclass: Industrial
Period: Post Medieval?
Form: Place-name **Condition:** Not Applicable
Site Status: **SAM number:** **LB number:** **grade:**
Rarity: Common
Reference: Regional HER
Documentation:
Group Value: None
Evidential Value: Place name only
Historical Value: None
Aesthetic Value: None
Communal Value: None
Significance: Minor Importance

ID number: 24 PANT Y BUGAIL COTTAGE
HER PRN: 22793 **NMR NPRN:**
NGR: SN22732838 Grid reference taken at centre of site
Broadclass: Domestic
Period: Post Medieval
Form: Ruin **Condition:** Near Destroyed
Site Status: **SAM number:** **LB number:** **grade:**
Rarity: Common
Reference: Regional HER
Documentation:
Group Value: None
Evidential Value: Historical mapping, cottage now reduced to foundations
Historical Value: None
Aesthetic Value: None
Communal Value: None
Significance: Minor Importance

ID number: 25 IET-WEN COTTAGE
HER PRN: 22794 **NMR NPRN:**
NGR: SN22892772 Grid reference taken at centre of site
Broadclass: Domestic

Land north of Blaenpant, Cwmbach, Carmarthenshire, Historic Environment Appraisal

Period: Post Medieval
Form: Ruin **Condition:** Near Destroyed
Site Status: **SAM number:** **LB number:** **grade:**
Rarity: Common
Reference: Regional HER
Documentation:
Group Value: None
Evidential Value: Historical mapping, cottage now reduced to foundations
Historical Value: None
Aesthetic Value: None
Communal Value: None
Significance: Minor Importance

ID number: 26 CARREG WEN COTTAGE

HER PRN: 22799 **NMR NPRN:**

NGR: SN23882754 Grid reference taken at centre of site

Broadclass: Domestic

Period: Post Medieval
Form: Ruin **Condition:** Near Destroyed
Site Status: **SAM number:** **LB number:** **grade:**
Rarity: Common
Reference: Regional HER
Documentation:
Group Value: None
Evidential Value: Cottage shown on historic mapping
Historical Value: None
Aesthetic Value: None
Communal Value: None
Significance: Minor Importance

ID number: 27 WHITE LION PUBLIC HOUSE

HER PRN: 22800 **NMR NPRN:**

NGR: SN23552742 Grid reference taken at centre of site

Broadclass: Commercial;Recreational

Period: Post Medieval
Form: Building **Condition:** Converted
Site Status: **SAM number:** **LB number:** **grade:**
Rarity: Common
Reference: Regional HER
Documentation:
Group Value: Part of Blaenwaun village.
Evidential Value: Standing building, now a dwelling
Historical Value: None

Land north of Blaenpant, Cwmbach, Carmarthenshire, Historic Environment Appraisal

Aesthetic Value: None
Communal Value: None
Significance: Locally Important

ID number: 28 CLYN-FERGAM COTTAGE
HER PRN: 22815 **NMR NPRN:**
NGR: SN23453060 Grid reference taken at centre of site
Broadclass: Domestic
Period: Post Medieval
Form: Building **Condition:** Damaged
Site Status: **SAM number:** **LB number:** **grade:**
Rarity: Common
Reference: Regional HER
Documentation:
Group Value: None
Evidential Value: Ruined cottage site
Historical Value: None
Aesthetic Value: None
Communal Value: None
Significance: Minor Importance

ID number: 29 FRON-HAUL COTTAGE
HER PRN: 22818 **NMR NPRN:**
NGR: SN22822918 Grid reference taken at centre of site
Broadclass: Domestic
Period: Post Medieval
Form: Building **Condition:** Destroyed
Site Status: **SAM number:** **LB number:** **grade:**
Rarity: Common
Reference: Regional HER
Documentation:
Group Value: None
Evidential Value: Former cottage site
Historical Value: None
Aesthetic Value: None
Communal Value: None
Significance: Minor Importance

ID number: 30 PANT-RHEDYNOG COTTAGE
HER PRN: 22819 **NMR NPRN:**
NGR: SN22982905 Grid reference taken at centre of site
Broadclass: Domestic
Period: Post Medieval

Land north of Blaenpant, Cwmbach, Carmarthenshire, Historic Environment Appraisal

Form: Documents **Condition:** Intact
Site Status: **SAM number:** **LB number:** **grade:**
Rarity: Common
Reference: Regional HER
Documentation:
Group Value: None
Evidential Value: None
Historical Value: None
Aesthetic Value: None
Communal Value: None
Significance: Minor Importance

ID number: 31 LIGHT COTTAGE

HER PRN: 22820 **NMR NPRN:**

NGR: SN2403829860 Grid reference taken at centre of site

Broadclass: Domestic

Period: Post Medieval

Form: Documents

Condition: Destroyed

Site Status: **SAM number:** **LB number:** **grade:**

Rarity: Common

Reference: Regional HER

Documentation:

Group Value: None

Evidential Value: Historic mapping

Historical Value: None

Aesthetic Value: None

Communal Value: None

Significance: Minor Importance

ID number: 32 MAEN-GWYN-HIR VILLA COTTAGE

HER PRN: 22821 **NMR NPRN:**

NGR: SN2393430167 Grid reference taken at centre of site

Broadclass: Domestic

Period: Post Medieval

Form: Building

Condition: Intact

Site Status: **SAM number:** **LB number:** **grade:**

Rarity: Common

Reference: Regional HER

Documentation:

Group Value: None

Evidential Value: Standing building

Historical Value: None

Aesthetic Value: None

Land north of Blaenpant, Cwmbach, Carmarthenshire, Historic Environment Appraisal

Communal Value: None
Significance: Locally Important

ID number: 33 MAEN-GWYN-HIR VILLA COTTAGE
HER PRN: 22822 **NMR NPRN:**
NGR: SN2393230131 Grid reference taken at centre of site
Broadclass: Domestic
Period: Post Medieval
Form: Documents **Condition:** Destroyed
Site Status: **SAM number:** **LB number:** **grade:**
Rarity: Common
Reference: Regional HER
Documentation:
Group Value: None
Evidential Value: Historic mapping
Historical Value: None
Aesthetic Value: None
Communal Value: None
Significance: Minor Importance

ID number: 34 RHOS PANT COTTAGE
HER PRN: 22851 **NMR NPRN:**
NGR: SN24252855 Grid reference taken at centre of site
Broadclass: Domestic
Period: Post Medieval
Form: Building **Condition:** Not Known
Site Status: **SAM number:** **LB number:** **grade:**
Rarity: Common
Reference: Regional HER
Documentation:
Group Value: None
Evidential Value: Historic mapping. Cottage now ruined and overgrown.
Historical Value: None
Aesthetic Value: None
Communal Value: None
Significance: Minor Importance

ID number: 35 DANDDERWEN COTTAGE
HER PRN: 61418 **NMR NPRN:**
NGR: SN2281029013 Grid reference taken at centre of site
Broadclass: Domestic

Land north of Blaenpant, Cwmbach, Carmarthenshire, Historic Environment Appraisal

Period:	Post Medieval			
Form:	Building	Condition:	Intact	
Site Status:	Listed Building	SAM number:		LB number: 25637
grade:	II			
Rarity:	Common			
Reference:	Regional HER			
Documentation:				
Group Value:	None			
Evidential Value:	Standing building			
Historical Value:	None			
Aesthetic Value:	None			
Communal Value:	None			
Significance:	Nationally Important			
ID number:	36	RHOS ELWIN		FIELD
HER PRN:		NMR NPRN:	0	
NGR:	SN2359028800	Grid reference taken at centre of site		
		Broadclass:	Agriculture and Subsistence	
Period:	Post Medieval			
Form:	Topography	Condition:	Intact	
Site Status:		SAM number:		LB number: 0 grade:
Rarity:	Common			
Reference:	Site visit, mapping			
Documentation:				
Group Value:	Part of the landscape.			
Evidential Value:	Earthwork boundary banks, map evidence			
Historical Value:	None			
Aesthetic Value:	None			
Communal Value:	None			
Significance:	Minor Importance			