

BLACKHEATH, LLANTEG, NARBERTH, SA67 8QF

Planning Permission Reference 23/0454/PA

Photographic Survey

(required by Condition number 5 of the above planning permission)

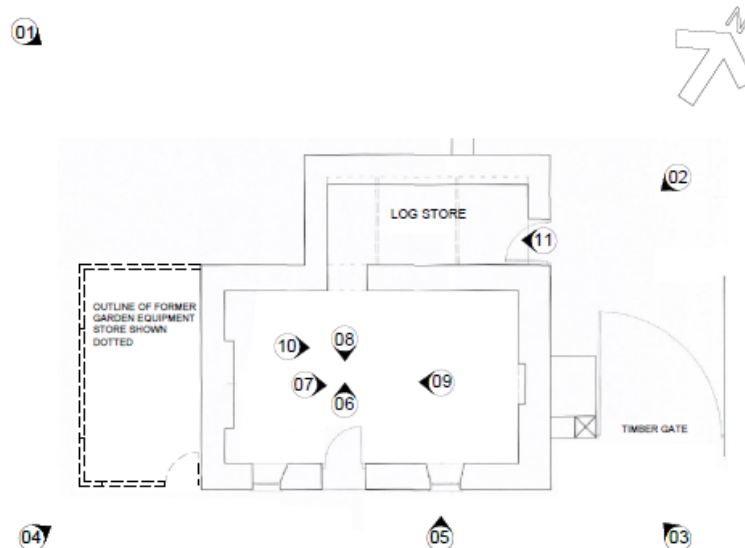
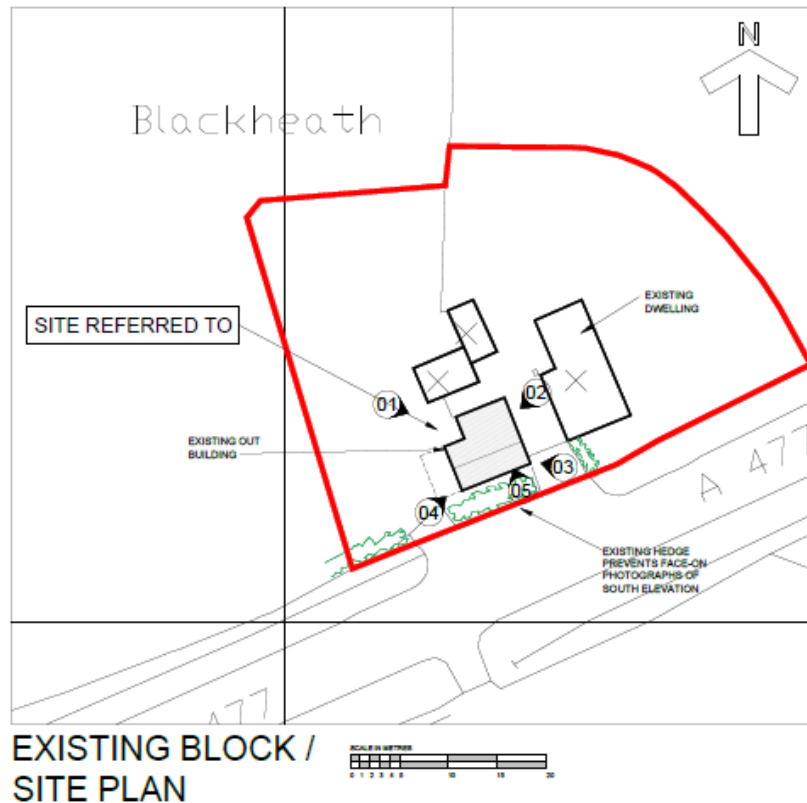


Please refer to Key Plans and Drawing number 9405/PS01 for locations and directions of each photograph.

Please note: Full resolution photographs can be provided as individual files, if required.

October 2024

KEY PLANS



KEY-

- ① LOCATION, DIRECTION AND REFERENCE NUMBER OF SURVEY PHOTOGRAPHS

EXTERIOR PHOTOGRAPHS



01-NW View




02-NE View



03-SE View



04-SW View



05-Front Rt Window Detail

INTERIOR PHOTOGRAPHS



06-Int N Wall



07-Int E Gable



08-Int S Wall



09-Int W Gable



10-Int Roof Structure



11-Rear Lean to