



**Old College and 1 & 2
Marine Villas,
Aberystwyth**

**Historic Building
Recording (Level 2)**

Prepared by:
**The Environmental Dimension
Partnership Ltd**

On behalf of:
Aberystwyth University

November 2022

Report Reference
edp7672_r002a

Document Control

DOCUMENT INFORMATION

Client	Aberystwyth University
Report Title	Historic Building Recording (Level 2)
Document Reference	edp7672_r002a

VERSION INFORMATION

	Author	Formatted	Peer Review	Proofed by/Date
r002_DRAFT	SDo	FMi	RSk	-
r002a	SDo	-	-	MWI 211122

DISCLAIMER TEXT

No part of this report may be copied or reproduced by any means without prior written permission from The Environmental Dimension Partnership Ltd. If you have received this report in error, please destroy all copies in your possession or control and notify The Environmental Dimension Partnership Ltd.

This report (including any enclosures and attachments) has been prepared for the exclusive use and benefit of the commissioning party and solely for the purpose for which it is provided. No other party may use, make use of or rely on the contents of the report.

We do not accept any liability if this report is used for an alternative purpose from which it is intended, nor to any third party in respect of this report.

Opinions and information provided in the report are those of The Environmental Dimension Partnership Ltd using due skill, care and diligence in the preparation of the same and no explicit warranty is provided to their accuracy. It should be noted, and it is expressly stated that no independent verification of any of the documents or information supplied to The Environmental Dimension Partnership Ltd has been made.

Contents

Executive Summary	4
Section 1 Introduction	6
Section 2 Methodology	7
Section 3 Historic Building Record	9
Section 4 Summary And Conclusions.....	21
Section 5 References.....	22
Section 6 Images.....	23

APPENDICES

- Appendix EDP 1 Photographic Record
- Appendix EDP 2 Photo Locations
- Appendix EDP 3 Demolition and Alteration Plans

PLANS

Plan EDP 1: Site Plan
(edp7672_d001a 16 November 2022 GYo/SDo)

Plan EDP 2: Site Plan of the Ground Floor of Old College and Marine Villas Including Their
Phasing (edp7672_d003a 16 November 2022 GYo/SDo)

Executive Summary

- S1 This Historic Building Record (HBR) has been prepared by the Environmental Dimension Partnership Ltd (EDP), on behalf of Aberystwyth University in support of the “Life for Old College Project”.
- S2 It has been produced in accordance with a Written Scheme of Investigation agreed with Dyfed Archaeological Trust (DAT) for Ceredigion County Council to address a condition imposed on the planning permission (Application No. A190141) for internal development of the Grade I listed Old College, and the adjacent Grade II listed Marine Villas nos. 1 & 2 New Promenade, Aberystwyth, Ceredigion.
- S3 The proposals represent the redevelopment of the Old College and the adjacent Marine Villas nos. 1 & 2 New Promenade including the change of use into a hotel and the demolition and redevelopment of the two properties at King Street to the rear of Marine Villas.
- S4 The HBR comprises of a Level 2 record, as set out in *Historic England’s Understanding Historic Buildings - A Guide to Good Recording Practice* (2016) as well as ClfA’s *Standard and guidance for the archaeological investigation and recording of standing buildings or structures* (2020), of Old College which contains 19th-20th century elements. The Marine Villas nos. 1 & 2 New Promenade, which comprises 18th-19th century elements. This report encompasses a descriptive record of the architectural interest of these standing buildings, to document their heritage significance, prior to their redevelopment.
- S5 The buildings in question are Old College and Marine Villas. Old College comprises four ranges, the (1) North Seddon, (2) Central Seddon (3) Ferguson, and (4) South Seddon, most of which date from the middle 19th-early 20th century, with later elements. The building has undergone extensive additions and alterations during the course of its lifetime, much of this occurring in the 20th century. The surviving 20th century structures which are due to be demolished or altered were recorded as part of the survey.

CRYNODEB

- S6 Mae’r Cofnod Adeilad Hanesyddol (HBR) yma wedi ei baratoi gan Environmental Dimension Partnership Ltd (EDP), ar ran Prifysgol Aberystwyth, ar gyfer ‘Prosiect Bywyd Newydd i’r Hen Goleg’. Fe baratowyd Cynllun Archwilio Ysgrifenedig (WSI), wedi ei dderbyn gan Ymddiriedolaeth Archeolegol Dyfed (DAT), ar ran Cyngor Sir Ceredigion, er mwyn diwallu amod cais cynllunio (Rhif: A190141), oherwydd y bwriad i ddatblygu adeiledd mewnol yr Hen Goleg (Adeilad Gradd I) a Marine Villas, 1 a 2 (Adeilad Gradd II), Promenâd Newydd, Aberystwyth, Ceredigion.
- S7 Pwrpas y gwaith adeiladu oedd ail-ddatblygu’r Hen Goleg a Marine Villas 1 a 2, y Promenâd Newydd, yn cynnwys creu gwesty newydd a chwalu ac ail-ddatblygu dau adeilad ar Stryd y Brenin, wrth gefn Marine Villas.
- S8 Gweithredwyd Cofnod (HBR) lefel 2 fel y disgrifir yn ‘Understanding Historic Buildings - A Guide to Good Recording Practice’ (2016), gan Historic England, a ‘Standard and guidance

for the archaeological investigation and recording of standing buildings or structures' (2020), gan y ClfA. Roedd nodweddion o'r 19eg ganrif a'r 20fed ganrif yn yr Hen Goleg ag o'r 18fed a'r 19eg ganrif yn Marine Villas.

- S9 Mae'r adroddiad yma yn cynnwys disgrifiad o nodweddion pensaernïol yr adeiladau fel bod cofnod o'u harwyddocâd hanesyddol ar gael cyn y gwaith ail-ddatblygu.
- S10 Roedd gan yr Hen Goleg bedwar rhan iddi: (1) Seddon Gogleddol , (2) Seddon Canolig (3) Ferguson, and (4) Seddon Deheuol, gyda'r rhan fwyaf yn dyddio o ganol y 19eg ganrif hyd at yr 20fed ganrif gynnar, a rhai nodweddion hwyrach. Mae yna nifer o newidiadau a datblygiadau wedi digwydd o fewn yr adeilad yn ystod ei hanes, yn enwedig yn ystod yr 20fed ganrif. Fe gofnodwyd pob nodwedd yn dyddio o'r 20fed ganrif, a oedd yn debygol o newid neu ddiflannu, yn ystod y gwaith adeiladu newydd.

Section 1 Introduction

- 1.1 This report has been prepared by the Environmental Dimension Partnership Ltd (EDP) on behalf of Aberystwyth University and presents the results of a Historic Building Record (HBR) of Old College and Marine Villas Aberystwyth (hereafter referred to as 'the site').
- 1.2 A Heritage Impact Assessment was undertaken previously by Austin-Smith:Lord for Lawray Architects as part of an application for listed building consent in 2021 (Planning reference A190141). This document has provided the basis for the background information for this HBR.
- 1.3 The HBR has been produced according to a Written Scheme of Investigation (WSI EDP 2022; edp7672_r001) agreed with Zoe Bevans-Rice of Dyfed Archaeological Trust (DAT) and Archaeology Advisor to Ceredigion County Council. This addresses condition 12, imposed on the planning permission on the 01 August 2019 (Application No. A190141) for the site.
- 1.4 The need for a Building Survey is set out in the comments of Ceredigion County Council's grant of planning permission (A190141). This identifies the following requirement:

"12. No development shall take place until a qualified and competent archaeologist has submitted a written scheme of investigation (WSI) for approval in writing by the local planning authority. This WSI will describe the different stages of the work and demonstrate that it has been fully resourced and given adequate time. On behalf of the local planning authority, their archaeological advisors (DAT DM) will monitor all aspects of this work through to the final discharging of the condition. This work will not be deemed complete until all aspects of the WSI have been addressed and the final report submitted and approved.

REASON: To protect historic environment interests whilst enabling development."

- 1.5 Accordingly, through subsequent consultation with Zoe Bevans-Rice of DAT it was agreed that a Level 2 survey would be requested for Old College and 1 & 2 Marine Villas.
- 1.6 The principal aim of the HBR is to provide a descriptive record of the architectural interest of the standing buildings, commensurate to a Level 2 survey in accordance with Historic England (HE 2016), prior to their alteration and/or demolition. It is anticipated that the completion of the HBR can secure the discharge of condition 12.

Section 2

Methodology

- 2.1 This report has been produced in accordance with HE's *Understanding Historic Buildings: A Guide to good recording practice* (2016). This guidance provides a national standard for the completion of HBRs. All work has been undertaken in accordance with CiFA's *Standard and guidance for the archaeological investigation and recording of standing buildings or structures* (2020).
- 2.2 According to the nature, condition, and heritage significance of the building it is appropriate for the HBR to comprise primarily a photographic and written record, but also a limited drawn record. This therefore represents a descriptive record approximating to Level 2 as set out in the above guidance.
- 2.3 The HBR also draws on a Heritage Impact Assessment (Austin-Smith:Lord 2021), which was submitted along with the planning application. This details the known heritage interest and historical development of the site and includes archaeological and historical information from documentary and cartographic sources.
- 2.4 As set out in **Section 1**, the HBR has been produced according to a WSI agreed with Zoe Bevans-Rice of DAT as Archaeology Advisor to Ceredigion County Council the scope of which is set out below.
- 2.5 Survey and photographic work for the creation of the HBR was undertaken between 20-22 April 2022. A survey was undertaken of the external and internal areas of the Old College and Marine Villas, focusing on the internal elements of the buildings that will be affected by the proposals. Plans from Lawray Architects were utilised to assist with the survey.
- 2.6 The Level 2 HBR comprises the following elements:

DRAWN RECORD

- **Plan EDP 1:** A general site plan showing the location of Old College and Marine Villas;
- **Plan EDP 2:** A site plan of the ground floor of Old College and Marine Villas including their phasing; and
- **Appendix 1** details the photo locations as follows:
 - A plan identifying **Seddon South**, Old College, also including location and direction of accompanying photographs, with annotations indicating features and details of layout as discussed in the text;
 - A plan identifying **Seddon Central and Ferguson**, Old College, also including location and direction of accompanying photographs, with annotations indicating features and details of layout as discussed in the text;

- A plan identifying **Seddon North**, Old College, also including location and direction of accompanying photographs, with annotations indicating features and details of layout as discussed in the text;
- A plan identifying **Marine Villas**, also including location and direction of accompanying photographs, with annotations indicating features and details of layout as discussed in the text; and
- **Appendix 2** contains the demolition plans as supplied by LAWRAY architects, which served as the model for where the photographic records were to be undertaken.

PHOTOGRAPHIC RECORD

2.7 Using a Canon EOS 1300D SLR camera, recording at 18 megapixels, saved in tiff image format for archiving purposes. In order to achieve the breadth of view required, an 18-55 mm zoom lens was used. The camera was metered using natural light where possible although flash was required in some dimly lit spaces. The photographic record includes:

- General views of the building in its wider setting;
- Views illustrating the building's external appearance, including oblique views of all external elevations of the building and elevational views at (or as near as possible to) right angles to the plane of the elevation; and
- The overall appearance of the principal rooms and circulation areas to be affected by the proposals.

WRITTEN RECORD

2.8 The written record includes:

- The buildings' precise location, as a National Grid reference and in address form;
- The date of the record and the name of the recorder;
- A summary of the building's type and purpose, historically and at present, its materials and possible date(s), in so far as these are apparent from a superficial inspection; and
- Building on the above, a summary of the building's form, function, and sequence of development, as well as any discernible associations with architects, builders, patrons and owners.

2.9 The site has been recorded using OS mapping, with measured plans of the building and complex undertaken in 2020 and updated in 2022 by Lawray Architects which were annotated and amended where appropriate.

2.10 As well as professional guidance, fieldwork required as part of the HBR was completed in accordance with current Health and Safety legislation.

Section 3

Historic Building Record

- 3.1 The site is located on King Street, Aberystwyth within the county of Ceredigion. It is centred on NGR 258076, 281720. Old College and Marine Villas are located at the southern end of the town's sea front, overlooking Aberystwyth's promenade (Marine Drive & New Promenade) with a railed and grassed forecourt on the seaward side in front of the Old College **Plan EDP 1**. The rear of both properties are situated on Kings Street.
- 3.2 The site contains the Grade I listed building of Old College (**10251**) and Marine Villas, which are listed at Grade II (**10309 and 10310**). Within the curtilage of Old College, there are two further listed structures, the statue of Thomas Edwards, Grade II (**10311**) and the statue of Edward, Prince of Wales (**10312**). Old College and Marine Villas are situated within the Aberystwyth Conservation Area.
- 3.3 Old College contains four ranges (1) North Seddon, (2) Central Seddon (3) Ferguson, and (4) South Seddon.
- 3.4 North Seddon Range dates to 1866 and 1889. It is five storeys with a gabled attic and oversized clusters of stone chimney stack between the gables.
- 3.5 The Seddon Central Range has two elevations being flanked by the Seddon North Range and Ferguson Central Range; King Street and New Promenade. The King Street Elevation to the west incorporates the main entrance with a triangular *porte-cochere* offset to the ground floor. The Seddon Central Range comprises five storeys, however, northern elevation, Seddon Central Range presents as an oval plan two storey block, recorded in the listing as inspired by the apse of the Abbey of St. Etienne in Caen.
- 3.6 The Ferguson Range was completed later than Seddon's work and finally replaced the remnants of the earlier Nash's Castle House. Like the Central Seddon Range, the Ferguson is flanked by other buildings resulting in elevations to King Street and New Promenade only, with the exception of smaller high-level gables visible at roof level. To King Street, the elevation presents as a narrow five-storey range, with a convex front linking Central and South Seddon.
- 3.7 Marine Villas present as two Regency double fronted seaside villas on New Promenade, set back behind a narrow area with iron railings in a state of decay. Number 2 features projecting timber porch and full height canted timber bay windows. Number 1 is devoid of bay windows but has a projecting stone porch with classical detailing and a cantilevered slate balcony with iron railings at first floor.
- 3.8 To the rear of the courtyard, there are three separate outbuildings which face onto King Street:
- (1) The northernmost building abutting the Cambria building fronts onto King Street (the Cottage), presents as a rendered two-storey cottage with slate roof and rendered chimney. The roof of the cottage extends to ground floor at the rear facing the courtyard, with a

projecting dormer that connects to an enclosed bridge link formed from reconfigured glazed sections taken from the outrigger of the Marine Villa;

(2) The central building (Estates Office) is two-storey with the principal slate roof running parallel to King Street. The building has a rear gabled section projecting into the courtyard;

(3) The south building abutting Old College (King Street Rooms) is single storey with pitched slate roof running parallel with King Street. There is no door but three casement windows with segmental arched heads.

- 3.9 The site occupies a seaside location, with the highest ground in the south at approximately 30 metres Above Ordnance Datum (aOD).
- 3.10 As identified in the precedent Heritage Impact Assessment (Dyer 2021) the Old College is mostly of three phases spanning the period of the late 18th, and mid-19th century to the late 20th century, while the Marine Villas are of 18th-20th century. Whilst the HBR is primarily concerned with recording any fabric of historical interest, the three buildings were recorded to Level 2 standard.
- 3.11 A further building recording, of the buildings to the rear of Marine Villas (The Old College Extension, The Stables, Estates Office, The Cottage, King Street) will be part of a separate report, recorded to a Level 3 standard (EDP 2022).

HISTORICAL BACKGROUND

Old College

- 3.12 The full historical background to the site is provided in the Austin-Smith:Lord Heritage Impact Assessment (Dyer 2021). A short summary is provided here of the general history of the site.
- 3.13 The History of the Old College starts with "Castle House", which was built by John Nash in 1794, and enlarged by E H Martineau in 1858. The initial Castle House was built as a summer house for the wife of wealthy landowner Uvedale Price, who was an early proponent of the picturesque aesthetic movement. The location was chosen, and the house built in order to take in the numerous different view aspects that the position afforded across the bay and towards the nearby 13th century castle (Dyer 2021, 33-34).
- 3.14 The expansion of the house to form the Castle Hotel occurred within the context of Aberystwyth becoming a resort town, aided by the arrival of the railway to the town. Castle House was purchased by Thomas Savin and extended in High Victorian Gothic style by John Pollard Seddon in phases between 1864 and 1866 for use as a hotel. Leading up to this point it had functioned for a short time as a "superior lodging house" and as furnished apartments (Dyer 2021, 39). The plans for the hotel were vast and it was incomplete by the time it opened in 1865. The hotel was short-lived due to the owner (Savin) declaring bankruptcy in 1866 (Dyer 2021, 40).
- 3.15 The building was then bought by the University of Wales in 1867, with parts of it having been used as the residence of the principal of the college, public dining room and teaching

accommodation, where sciences and humanities were separated between the different blocks. It was particularly noted for its Chemistry lecture theatre and laboratories (Dyer 2021, 42).

- 3.16 On the night of 09 July 1885, the whole of the university complex north of the original John Nash house was gutted by fire, but the wooden south wing and the original Castle House survived. The damage was so extensive that the University authorities seriously considered moving to another site, but Seddon managed to convince them that it was more economical to work with the old hotel building and convert it properly into a building suitable for higher education.
- 3.17 The north wing was rebuilt around a new central, internal quadrangle created by removing internal hotel rooms and lightwell. Although it hadn't been damaged in the fire, the brick and timber south wing raised the possibility of its vulnerability to future fires and so Seddon managed to convince the college to rebuild it with fireproof materials in 1887. One of the most notable elements of the new wing was the mosaic triptych by Charles Voysey which Seddon donated to the university.
- 3.18 A split in teaching between the sciences and humanities is apparent in the building plan after 1885. The south block featured large open laboratory spaces with custom built fume cabinets, lecture theatres and an observatory in the roof of the tower with *tournelles* on King Street, while the north block favoured smaller professors' rooms on the east side of the quadrangle, accessed by individual staircases, with the larger lecture rooms on the west side in the old hotel public rooms. In the middle of the two wings of the university, Nash's Castle House was converted for use as the principal's accommodation until replaced by Ferguson.
- 3.19 Seddon was never asked back to work on the Old College buildings and it was Ferguson again who was given the contract in 1894 to replace the original Castle House with a new central block. Slightly later, Ferguson was commissioned to erect a screen between the entrance hall and museum to create a new Science Library.
- 3.20 This completed the major works at the Old College and the conversion of Price and Nash's picturesque retreat into one of the seminal Victorian Gothic buildings in Britain. In 1872 Aberystwyth University was the first university institution in Wales to offer Chemistry, Comparative Philology (study of historical growth and adaption of languages through literary texts, plus oral and written records), English language and literature, French language and literature, geography, German, Greek, Hebrew, Arabic, Sanskrit, Turkish and Persian, Italian, Latin, history, logic and philosophy, mathematics, natural sciences and astronomy. A department of Welsh language and literature was established in 1875, as was the first department of physics in Wales.
- 3.21 The donation of land on Penglais Hill by Stuart Rendel to the college led to a new campus being developed for the college, leading to most of the teaching facilities being moved from the Old College building. Development of the new campus was delayed by the war, however, between 1958 and 1969, works recommenced in earnest, with Principal Thomas Parry spearheading the transfer from the 'College by the Sea' to the 'College on the Hill'. It became the Centre for Advanced Welsh and Celtic Studies in 1978, but use of the building has declined leading it to become significantly under-occupied (Dyer 2021, 44).

- 3.22 The history of the site and map regression has already been described in detail in the Austin-Smith:Lord Heritage Impact Assessment (Dyer 2021). The earliest map to show the newly constructed Old College is Aberystwyth, OS, Cardiganshire VI.SW, 1886 (Dyer Appendix).

Marine Villas

- 3.23 There is some confusion as to the date of construction on Marine Villas, which seem to have been constructed at some point between 1811-1824. In the plan of Aberystwyth, Cardigan, by John Wood, 1834 (NLW, MAP 5445) it suggests that just No. 1 Marine Terrace was extant at that date and perhaps that No. 2 came later. This plan shows that the site of No. Marine Terrace was filled with a building which is square in plan, but that the site of No.2 was only half filled with a smaller, rectangular building. However, a sketch *North east view of Aberystwyth*, which is dated to 1815 which shows a building on the site of Nos. 1 & 2 Marine Terrace but it is not certain whether it is more than a single structure, i.e. both houses had not been completed by this date (Dyer 2021).
- 3.24 Conveyance records strengthen the argument that the Villas were in place by 1816 when they were known as Mount Pleasant, with No. 1 a private residence and No. 2 a lodging house (Dyer 2021 Appendix, 66).
- 3.25 Of the outbuildings, there is little information available. While it is clear that the central block known as the Estates Office is a later twentieth century infill, the Cottage and Old College Extension are harder to date.
- 3.26 There is little to no information on the Cottage. John Wood's Aberystwyth Town Plan of 1834 shows a building of similar scale and in approximately the same location as the Cottage. This indicates that it may be contemporary with the Marine Villas, however, due to inaccuracies, this is by no means definitive, but was in place in the 19th century.
- 3.27 The 1887 map indicates that there was a series of small outbuildings, glass houses and outriggers from the Villas in the location of the Estates Office as part of the gardens of the villas rather than one single building. There was also access to the rear courtyard (and The Stables) of No. 1 Villa via Kings Street at this date. Later mapping indicates that the current Estates Office was constructed in the 1960s.
- 3.28 The cottage certainly predates the Old College fire as indicated on the Aberystwyth Ordnance Survey Town Plan of 1887, which shows the Cottage without bridge link to the Marine Villas.

OLD COLLEGE BUILDING DESCRIPTION

- 3.29 An analysis of the external and internal fabric of the Old College has allowed for a general understanding of its basic phasing to be established (**Plan EDP 2**). For ease of reference, the building is discussed by range. A more detailed phasing has been established in Austin-Smith:Lord Heritage Impact Assessment (Dyer 2021). The photographic archive is presented in **Appendix EDP 1**.
- 3.30 For ease of comprehension (as has been done in the Austin-Smith:Lord Heritage Impact Assessment (Dyer 2021)) when describing the building, bearings (north, south, east, and

west) follow the plan of Old College rather than cardinal points e.g. points aligned to the Ferguson Range are described as “north”, points aligned to King Street are described as “east”, points aligned to the South Seddon Tower are described as “south”, and points aligned to New Promenade are described as “west”. The building recording therefore runs from Seddon South to Seddon North Range.

- 3.31 The photographic record was undertaken to record those elements of the building which are due to be demolished or re-arranged as a result of the proposals outlined in Application No. A190141.

Exterior Elevations

South Seddon Range

- 3.32 Seddon’s South Range is two-storeys and triangular in plan, resulting in there being only two elevations; the end of the building is treated as a corner tower with conical roof in the French Gothic style (**Image EDP 1**). The King Street Elevation commences with a cylindrical tower adjacent to Ferguson Central Range, with canted ground floor housing pairs of vertical timber casement windows, a conical slate roof and a tall, corbelled chimney stack (**Image EDP 2**).
- 3.33 The remainder of the elevation to the corner tower features a further clustered chimney stack, bracketed cornice at roof, and string course at first floor level. There is a single timber entrance door with timber framed stained glass fanlight set within a cusped arch under a semi projecting gabled canopy supported on stone brackets.
- 3.34 The canopy features carved grotesques at the eaves with foliage detail at the apex. Windows to the ground and first floors are arranged randomly as singles and pairs, each with pointed arch and projecting hood moulds (Dyer 2021).

Central Seddon and Ferguson Range

- 3.35 The Seddon Central Range has two elevations being flanked by the Seddon North Range and Ferguson Central Range; King Street and New Promenade (**Images EDP 2- 5**).
- 3.36 The King Street Elevation to the west incorporates the main entrance with a triangular porte-cochere offset to the ground floor (**Image EDP 5**). The porte-cochere has tall gables to the north and south, carried on a broad pier to the front with a castellated spirelet. Shields are located in cusped arched recesses within the gables. The interior of the porte-cochere has a sexpartite vault decorated floral boss in the centre. The porte-cochere leads to the main pointed arched entrance, flanked by small two-light quatrefoil headed windows; the entrance composition is completed by framed cinquefoil over.
- 3.37 The four-storey elevation is dominated by the porte-cochere to ground and first floors, however, to the right hand side are two-light windows with plate tracery incorporating quatrefoil to the ground and trefoil to the first floor; these are heavily damaged with central mullions missing. Small pairs of windows with flat lintols at third floor are obscured by the roof structure of the porte-cochere.

- 3.38 At fourth floor, an arcade of timber framed cusped windows are set the full width of the canted elevation with blind quatrefoil parapet and blind pentefoil panelling below. The fifth floor steps back to a timber framed storey with wide overhanging eaves.
- 3.39 Adjacent to the entrance is a double tower with crenelated parapet housing the principal and secondary staircases. The left-hand tower features a double height two-light quatrefoil headed window from ground to second floor, with cusp headed metal framed windows at third floor. There are three further levels of rectangular openings with leaded lights above, with a final storey of arrow slits below the parapet. The secondary tower features alternating stages of lancet and rectangular metal windows staggered to reflect the internal levels of the staircase.
- 3.40 To New Promenade, Seddon Central Range presents as an oval plan two-storey block, recorded in the listing as apparently inspired by the apse of the Abbey of St. Etienne in Caen (**Image EDP 4**). To the ground floor, vertical two-light flat headed windows surmounted by punched-plate tracery are set within arched recesses with carved archivolt. Groups of lancet windows occupy the first floor above a carved foliage stringcourse topped with a steep slate roof with conical end tourelles and machicolated cornice.
- 3.41 The Ferguson Range was completed later than Seddon's work and finally replaced the remnants of Nash's Castle House (**Images EDP 3-5**). Like the Central Seddon Range, the Ferguson is flanked by other buildings resulting in elevations to King Street and New Promenade only, with the exception of smaller high-level gables visible at roof level.
- 3.42 To King Street, the elevation presents as a narrow five-storey range, with convex front linking Central and South Seddon (**Image EDP 5 and 7**). The elevation is subdivided into a principal elevation, and a curved stair tower adjacent to the main entrance featuring mullioned windows and cusped arrowslit style openings (Dyer 2021).

Seddon North Range

- 3.43 The Seddon North Range has three principal elevations, that to King Street on the east, a north elevation visible only at high level above the Marine Villas, and a west elevation overlooking New Promenade (**Images EDP 5-7**).
- 3.44 The King Street elevation is five-storey with gabled attic and oversized clusters of stone chimney stacks between the gables (**Image EDP 5 and 7**). Alternating bays have double height metal windows with gothic arched heads to first and second and third and fourth floors, although these are not expressed in the internal plan. Whimsical carved grotesques are present at the heads of the recessed rainwater pipes.
- 3.45 The north elevation, where visible above the Marine Villa courtyards, is similar in styling to King Street to the left-hand bays. The right-hand section has double height gothic stained glass windows above the Marine Villa roofline to the library.
- 3.46 A truncated round tower turns the corner from the north elevation to New Promenade on the west (**Image EDP 8**). The Great Hall and Library are expressed externally as a broad three-storey gable. There are lobed tripartite bow windows to the ground and first floor, incorporating timber casements with punched stained-glass quatrefoil (ground floor) and

trefoil (first floor) windows in lieu of transom lights. A large five-light stepped lancet window dominates the gable at third floor; the window has been strengthened in the 20th century.

- 3.47 Adjacent to the gable are three recessed four-storey bays with quatrefoil parapet and tall chimney stack with Early English blind arcade at roof level. The ground floor has a bow window with similar detailing to that of the gable elevation minus quatrefoils; this is flanked by one of two entrances to Old College on this elevation, a single door with pointed arch. To the first floor, there is a convex bow with pointed arched windows surmounted by stained glass cinquefoils. The third-floor windows have Early English cusped arches, with the fourth floor having flat lintols.
- 3.48 The final three bays of the elevation are further set back; the first two are three storeys with steep attic gables and two-storey canted bay windows which step back at first floor. The windows are similar in hierarchy to the adjacent bays, except the fourth floor, which is expressed as attic gables incorporating pairs of pointed arched windows. The final bay is canted, incorporating a canopied niche and a clustered cylindrical chimney stack (Dyer 2021).

Marine Villas

- 3.49 Marine Villas present as two Regency double fronted seaside villas on New Promenade, set back behind a narrow area with iron railings in a state of decay (**Image EDP 9**). Number 2 features projecting timber porch and full height canted timber bay windows. Number 1 is devoid of bay windows but has a projecting stone porch with classical detailing and a cantilevered slate balcony with iron railings at first floor. Both properties are rendered in imitation of rusticated stone at ground floor beneath a flat horizontal architrave, with imitation ashlar above.
- 3.50 Victorian style gabled dormer windows have been added at roof level set behind the parapet, these vary in detail between the two properties. There are two dormers to Number 1 and a single offset dormer to Number 2.
- 3.51 The rear elevation of both properties is utilitarian in nature (**Image EDP 10**). Simply rendered with central outriggers. Number 2 has a glazed sunroom at first floor level with original timber casements with stained glass; this has been modified to accommodate a bridge link to the rear mews properties. Number 1 retains some original sash windows in their original configuration, Number 2 has been modified due to the construction of the sunroom. The properties onto King Street are rendered but have been heavily altered with modern picture windows to the building behind Number 1.

Interior

South Seddon Range

- 3.52 The Seddon South Range originally housed the Science Wing, with larger science laboratories and lecture rooms influenced by the layout of the original hotel.
- 3.53 The ground floor was constructed to house a physical lecture theatre at the south end of the building, with a physical laboratory at the centre, now housing the library. The two rooms were connected by a store, private laboratory and a storeroom. At the north end of the block,

a biological laboratory was situated, now subdivided into music practice rooms (e.g. **Image EDP 11**), with a biological lecture room and private laboratory beneath the Seddon Lecture Theatre, now subdivided with concrete block partitions to house archives (and mezzanine floor).

- 3.54 The later subdivisions of the rooms as well as insertion of mezzanines at the ground floor still allows reading of Seddon's original plan form. Of interest are the unusual junctions between the original internal partitions and external walls, as well as the internal segmental arches which block the heads of the gothic arched window openings.
- 3.55 Seddon's plan gave the entire first floor over to chemistry, with a large laboratory at the south end of the building linked via a central corridor to a lecture theatre in the tower. The corridor was flanked by a series of private laboratories and stores which can still be understood today. The private laboratory and preparation room that served the lecture theatre have been compromised by a corridor linking the Seddon South Range with the Ferguson Range. The laboratory has been subdivided into a labyrinth of private offices and studios resulting in a confused plan.

Central Seddon and Ferguson Range

- 3.56 The principal feature of the Ferguson Central range is the large central vestibule with a three-sided cantilever staircase (**Image EDP 12**). Finishes are severe with plastered walls and terrazzo floors. Chancellor's offices with original fittings are present on the ground floor, along with an original lift.
- 3.57 Original spatial arrangements including science laboratories are obscured on all levels by modern partitions and suspended ceilings.
- 3.58 Seddon's Central Range is two-storey and focuses on the main entrance, entrance stair and two large oval plan rooms overlooking the bay, known as the Seddon Room (ground floor) and Council Chamber (first floor).
- 3.59 Originally an open hall, the main lobby is now a curved corridor which runs north to south connecting the Seddon North and Ferguson Central Ranges. The corridor and Seddon Room were created by insertion of a new stone screen with glazed tracery by Charles Ferguson. The corridor has a terrazzo floor and a timber coffered ceiling; vaulted lobbies to the east and west provide access out of the building.
- 3.60 The Seddon Room houses French style medieval fireplaces with coned hoods and marble columns. The room also features two sets of triple columns in front of the stone screen.
- 3.61 The first floor is accessed by an imperial stair, with ribbed vaults and gothic details, as well as columns. A secondary stone spiral staircase is located in the tower, linking the five storeys of the adjacent Seddon North Range.
- 3.62 The first floor is dominated by the Council Chamber accessed via a broad open well timber staircase from the main landing. The room was adapted in the post-war era with a suspended acoustic tile ceiling, and clusters of columns encased with stud partitions. The open arcade to the east side of the space has been provided with a stud partition to form a separate vestibule. Two sets of high quality oversized bi-folding timber veneer doors have

been installed into the vestibule and council chamber. The original vaulted timber roof is intact above the suspended ceiling grid (**Image EDP 14**).

- 3.63 A stepped corridor provides access to the smaller rooms on the upper levels and link the Seddon North and Ferguson Central ranges. The upper floor plan forms are obscured by miscellaneous post-war partitioning. The top floor rooms have direct access onto the terrace above the main entrance on King Street.

Seddon North Range

- 3.64 The North Range focuses on Seddon's Quadrangle, created after the fire of 1885 by reorganising the remnants of the original hotel to form the Arts' Wing of the university. The Quadrangle is three storeys with a timber part-glazed barrel roof divided into six bays and featuring stained glass and pendant bosses (**Image EDP 15**).
- 3.65 Circulation at first and second floors between the Central Range and the Library is provided by a concrete and stone gallery set on substantial brackets with punched tracery balustrades. The gallery is accessed from within the Quadrangle by an imperial stone staircase through a tripartite opening.
- 3.66 To the north of the Quadrangle are the Old Hall at ground floor and Library at first floor. The Old Hall was intended as an examination room, formed from the pre-fire hotel drawing room. The room features vaulted niches to the north and punched tracery at high level to the east (**Image EDP 16**). The flat soffit has been treated with modern acoustic tiles, while the floor is concrete.
- 3.67 At first floor, the Library is a double height space with vaulted timber roof, fitted throughout with timber cabinetry by Charles Ferguson.
- 3.68 To the west of the Quadrangle, there are a number of larger rooms overlooking the sea. At higher level, the rooms have most recently been used as art studios or modified for use as library stacks with modern fittings.
- 3.69 To the east of the quadrangle, the rooms are smaller and originally housed double height classrooms intermixed with smaller professors' rooms. Two small utilitarian staircases accessed through timber doors off the quadrangle provided access to individual professors' rooms in the Oxford and Cambridge model.
- 3.70 A third staircase takes a more convoluted arrangement due to circulation on the ground floor. The upper floors are accessed via longer corridors linked with the wider circulation routes. Of particular interest, are the larger classrooms on the third floor intended to house a gymnasium.

Villas

- 3.71 Marine Villas retain original domestic plan forms, namely central hall running from front entrance to cantilevered staircases at the back, flanked by front and rear rooms on each side. Later outriggers provide WC facilities. Both properties retain original fireplaces (e.g. **Image EDP 18**) or late 19th century, cornices and doors to most rooms, with Number 2 in particular retaining fine original cabinetry in recesses flanking chimneybreasts.

- 3.72 Number 2 Marine Villas features a glazed conservatory at first floor at a small landing off the staircase halfway between the ground and first floor (**Image EDP 19**). This has been modified to provide a bridge link to The Cottage at the rear of the site, however, original timber-framed casements with stained glass are present, with modified panels used within the link.

PHASING

Phase 1: 1811-1824

- 3.73 The original core of nos. 1&2 Marine Villas were constructed during this period as two houses known as “Mount Pleasant” overlooking Aberystwyth Bay.
- 3.74 Castle House was enlarged by the architect Edward H. Martinean.

Phase 2: 1825-1865

- 3.75 In the 19th century, No. 1 Marine Villas has a porch and bay windows added to its front elevation. To the rear of both properties, narrow outriggers are constructed for the provision of toilets.
- 3.76 The Cottage was probably constructed during this phase.

Phase 3: 1865-1885

- 3.77 Seddon Central and North constructed and the University opened in 1872.
- 3.78 The Cottage interiors were updated as its fireplaces contain register grates date between 1860-1880.

Phase 4: 1885

- 3.79 On the night of 09 July 1885, the whole of the university complex north of the original John Nash house was gutted by fire, but the wooden south wing and the original Castle House survived.
- 3.80 Seddon South constructed, and the internal hall of Seddon North rebuilt. The upper floor of the library is added, the quadrangle created, and professors’ stairs built. Seddon South was used as the Science Department while Seddon North & Central was for the Arts.
- 3.81 There was a series of small outbuildings, glass houses and outriggers from the Villas in the location of the Estates Office as part of the gardens of the villas rather than one single building. There was also an access to the rear courtyard (and The Stables) of No. 1 Villa via Kings Street at this date.

Phase 5: 1895

- 3.82 Castle House is demolished to be replaced by a new central block - The Ferguson. A screen was constructed between the entrance hall and museum to create a new Science Library

Phase 6: 20th century

- 3.83 In 1919, the Marine Villas were purchased by Aberystwyth University to become the departments of Geography, International Politics in No. 1 and Music in No. 2.
- 3.84 A variety of internal alterations including new internal stairwells, toilets, a mezzanine floor in Seddon North library on the second floor. The fourth floor in particular experienced new corridors, toilets and internal partitions for offices.
- 3.85 Seddon and Ferguson's Laboratories on the first floor are subdivided to create cellular office spaces. Similar changes are made across the building. There are also art studios and music practice rooms and libraries, with a caretaker's staffroom in the basement.

PHOTOGRAPHIC RECORD

- 3.86 The photographic record, which includes the images referenced above, is presented at **Appendix EDP 1**. This includes an inventory of the 809 images reproduced as part of the record, as well as the images themselves, in numbered order. **Appendix EDP 2** contains the plans for the suite of buildings, with the areas to be altered highlighted in red (Lawray Architects).
- 3.87 The photographic record focused principally on those areas of the interior of the buildings which are scheduled to be removed, altered, or otherwise affected by the proposals. These have already been outlined in detail in the Austin-Smith:Lord Impact Assessment (Dyer 2021; 63-147) so will not be reproduced here. It is designed to serve as a record of those elements due to be removed.
- 3.88 Generally speaking, the elements to be removed are mostly deemed to be of low significance, and are largely 20th century inserts and amendments, which will assist in understanding (and returning to) the original plan form of the three ranges. In some cases, the locations of new door openings are recorded to increase flow for the new proposed building. The roof is also due to be replaced.
- 3.89 The photographic record is as follows:

Interior:

- Seddon South Range Interior: **Table EDP A.1: Photos EDP 1-124 & A1-9;**
- Ferguson and Seddon Central Interior: **Table EDP A.2: Photos EDP 125- 288;**
- Seddon North Interior: **Table EDP A.3: Photos EDP 289- 662;** and
- Marine Villas Interior: **Table EDP A.4:**
 - No. 1 Marine Villa **Photos EDP 663-718;** and
 - No. 2 Marine Villas **Photos EDP 718-749.**

Exterior

Table EDP A.5 which comprises:

- Setting of Old College: **Photos EDP 750-751;**
- No. 1 & 2 Marine Villas: **Photo EDP 752;**
- Exterior Elevations of Old College: **Photo EDP 759-764;**
- Old College Extension, Estates Office and Cottage, Kings Street: **Photo EDP 757;**
- Roof of Old College: **Photo EDP 765-795;** and
- Marine Villas: **Photos EDP 796-799,** and rear courtyard: **Photos EDP 800-809.**

Section 4

Summary And Conclusions

- 4.1 As discussed in the introduction, this HBR has been prepared by EDP, Aberystwyth University “Life for Old College Project” at the request of Asbri Planning Ltd. It has been produced in accordance with a WSI agreed with Zoe Bevans-Rice Archaeological Planning Officer for Ceredigion Council in addressing the suggested condition (condition 12) imposed on the planning permission (Application No. A190141) for internal development of the Grade I listed Old College, and the adjacent Grade II listed Marine Villas nos. 1 & 2 New Promenade, Aberystwyth, Ceredigion.
- 4.2 The HBR provides a descriptive record of the architectural interest of Old College which contains 19th-20th century elements. The Marine Villas nos. 1 & 2 New Promenade, which comprises 18th-19th century elements. This report encompasses a descriptive record of the architectural interest of these standing buildings, to document their heritage significance, prior to their alteration and demolition of the later phases. It is anticipated that the completion of the HBR can secure the discharge of the suggested condition.
- 4.3 The buildings in question are Old College and Marine Villas. Old College comprises four ranges, the (1) North Seddon, (2) Central Seddon (3) Ferguson, and (4) South Seddon, most of which date from the middle 19th-early 20th century, with later elements. The building has undergone extensive additions and alterations during the course of its lifetime; much of this occurring in the 20th century with little heritage value. The surviving 20th century structures which are due to be demolished or altered were recorded as part of the survey.
- 4.4 It was deemed appropriate for the HBR to comprise primarily a photographic and written record, with a limited drawn record. This therefore represents a descriptive record approximating to Level 2 as set out in the guidance HE’s Understanding Historic Buildings: A Guide to good recording practice (2016). The HBR also draws on a Heritage Impact Assessment (Austin-Smith:Lord 2021), which was submitted along with the planning application. This details the known heritage interest and historical development of the site and includes archaeological and historical information from documentary and cartographic sources.

Section 5

References

Cadw 2021. University College of Wales Old College Building. Full Report for Listed Buildings. Accessed online January 2022: <https://cadwpublic-api.azurewebsites.net/reports/listedbuilding/FullReport?lang=&id=10251>

Dyer, M. 2021. *Old College, Aberystwyth. Heritage Impact Assessment*. Austin-Smith: Lord Report.

EDP 2022a *Old College and 1 & 2 Marine Villas Written Scheme of Investigation for a level 2 historic building survey*, EDP Report edp7672_r001

EDP 2022b *King Street Buildings, Old College, Aberystwyth University. Archaeological Building Recording (Level 3)*. EDP Report: edp7672_r004.

Guidance

Cadw, 2011, *Conservation Principles for the Sustainable Management of the Historic Environment in Wales*

Cadw, 2017(a), *Heritage Impact Assessment in Wales*

Cadw, 2017(b), *The Setting of Historic Assets in Wales*

ClfA, 2020, *Standard and Guidance for the Archaeological Investigation and Recording of Standing Buildings or Structures*

Historic England, 2016. *Understanding Historic Buildings - A Guide to Good Recording Practice*

HMSO, 1990, *Planning (Listed Buildings and Conservation Areas) Act 1990*

Welsh Government 2018, *Planning Policy Wales Edition Ten* Cardiff

Welsh Government 2017, *Technical Advice Note 24 (TAN 24) The Historic Environment*

Section 6

Images



Image EDP 1: The Seddon South Range with its corner tower along New Promenade.



Image EDP 2: The rear of Seddon South and Ferguson Central Range along Kings Street.



Image EDP 3: (from left) Ferguson Central and Seddon South Ranges from New Promenade.



Image EDP 4: (from right) Ferguson and Seddon Central ranges (with stone archways apparently inspired by the apse of the Abbey of St. Etienne in Caen) on New Promenade.



Image EDP 5: Ferguson in blue, Seddon central in yellow, and Seddon North in Pink from King's Street.



Image EDP 6: Seddon North Range is only visible (and dominates) above the Old College Extension, Estates Office, and Cottage (all rendered in white in the foreground).



Image EDP 7: The Kings Street entrance of Seddon Central and the five storey Seddon North.



Image EDP 8: The truncated round tower turns the corner from the north elevation of Seddon North to New Promenade on the west. The Great Hall and Library are expressed externally as a broad three storey gable.



Image EDP 9: Nos 1 & 2 Marine Villas present as two Regency double fronted seaside villas on New Promenade. Number 1 is devoid of bay windows while Number 2 features projecting timber porch and full height canted timber bay windows.



Image EDP 10: The rear of No. 1 Marine Villas is mostly utilitarian in nature (and currently largely obscured by scaffolding). Number 1 retains some original sash windows in their original configuration



Image EDP 11: Interior of Music Room C20 facing East on Seddon South's ground floor with original glazing above doorway



Image EDP 12: The stairwell in the Ferguson Range with its three-sided cantilever staircase



Image EDP 13: The main entrance of Seddon Central, originally an open hall, the main lobby is now a curved corridor runs north to south connecting the Seddon North and Ferguson Central Ranges.



Image EDP 14: The doorway and interior of the Council chamber with small stage, Seddon Central



Image EDP 15: The Quadrangle was built after the 1885 fire with a timber part-glazed barrel roof divided into six bays and featuring stained glass and pendant bosses.



Image EDP 16: The Old Hall in Seddon North ground floor features vaulted niches to the north and punched tracery at high level to the east.



Image EDP 17: On the First floor of Old Hall, Seddon North is the Library which is a double height space with vaulted timber roof, fitted throughout with timber cabinetry by Charles Ferguson.



Image EDP 18: No. 1 Marine Villas retains one of its original regency fireplaces in room 1.26.



Image EDP 19: Marine Villa No. 2 features a glazed conservatory at first floor at half landing level which has been modified to link it to the Cottage.

Appendix EDP 1 Photographic Record

A1.1 **Table EDP A1.1** provides an inventory of images captured as part of the photographic record. The images are reproduced in order.

Table EDP A1.1: Photo Locations within Seddon South





Photo Ref (Original Photo ID)	Description	Direction Facing	Photo
Seddon South Wing, Ground Floor and Basement			
Photo EDP 1 (IMG_1640)	Eastern wall of G20	E	
Photo EDP 2 (IMG_1643)	Stairs within G21	E	
Photo EDP 3 (IMG_1644)	Northern wall of G21	N	
Photo EDP 4 (IMG_1645)	Southern wall of G22	S	


Photo Ref (Original Photo ID)	Description	Direction Facing	Photo
Photo EDP 5 (IMG_1647)	Western wall of G26	W	
Photo EDP 6 (IMG_1652)	Southern wall of G26	S	
Photo EDP 7 (IMG_1655)	Eastern wall of G26	E	
Photo EDP 8 (IMG_1654)	Western wall of G25	W	
Photo EDP 9 (IMG_1657)	Western wall of G24	W	






Photo Ref (Original Photo ID)	Description	Direction Facing	Photo
Photo EDP 10 (IMG_1659)	Eastern wall of G24	SE	
Photo EDP 11 (IMG_1660)	Northern wall of G19	NE	
Photo EDP 12 (IMG_1663)	Northern wall of G19	N	
Photo EDP 13 (IMG_1666)	Steps within G19	E	
Photo EDP 14 (IMG_1667)	Storage area G18	N	






Photo Ref (Original Photo ID)	Description	Direction Facing	Photo
Photo EDP 15 (IMG_1668)	Basement	NE	
Photo EDP 16 (IMG_1675)	Towards G14	E	
Photo EDP 17 (IMG_1671)	Steps up to G12	SE	
Photo EDP 18 (IMG_1672)	Eastern wall of G14	E	
Photo EDP 19 (IMG_1676)	Stairs within G12	SE	







Photo Ref (Original Photo ID)	Description	Direction Facing	Photo
Photo EDP 20 (IMG_1677)	Eastern wall of G12	E	
Photo EDP 21 (IMG_1678)	Southern wall of G12	S	
Photo EDP 22 (IMG_1680)	Western side of partition wall within wall of G12	W	
Photo EDP 23	Eastern wall of G12	E	
Photo EDP 24 (IMG_1684)	Northern wall of G12	N	
Photo EDP 25 (IMG_1685)	Steps in G11 and doorway to be opened	E	

Photo Ref (Original Photo ID)	Description	Direction Facing	Photo
Photo EDP 26 (IMG_1687)	Corridor G31	W	
Photo EDP 27 (IMG_1688)	Corridor G31	W	
Photo EDP 28 (IMG_1689)	Northern wall of G31	NE	
Photo EDP 29 (IMG_1690)	North-eastern corner of G29	NE	
Photo EDP 30 (IMG_1691)	South-western corner of G29	SW	
Photo EDP 31 (IMG_1692)	Southern wall of G29	S	







Photo Ref (Original Photo ID)	Description	Direction Facing	Photo
Photo EDP 32 (IMG_1693)	North-western corner of G30	NW	 A photograph showing the north-western corner of room G30. A blue 'X' is marked on the wall. A window is visible on the right.
Photo EDP 33 (IMG_1694)	Southern wall of G30	S	 A photograph of the southern wall of room G30. A blue 'X' is marked on the wall. A radiator and a door are visible.
Photo EDP 34 (IMG_1695)	South-western corner of G31	SW	 A photograph of the south-western corner of room G31. A blue 'X' is marked on the wall. A door and a radiator are visible.
Photo EDP 35 (IMG_1695)	Doorway into G33	N	 A photograph of a doorway leading into room G33. A blue 'X' is marked on the wall.
Photo EDP 36 (IMG_1696)	Eastern wall of G33	E	 A photograph of the eastern wall of room G33. A blue 'X' is marked on the wall.
Photo EDP 37 (IMG_1699)	Southern wall of G36 and glass partition	S	 A photograph of the southern wall of room G36 and a glass partition. A blue 'X' is marked on the wall.






Photo Ref (Original Photo ID)	Description	Direction Facing	Photo
Photo EDP 38 (IMG_1700)	Western wall of G36	W	
Photo EDP 39 (IMG_1701)	North-eastern corner of G36	NE	
Seddon South Wing, Mezzanine			
Photo EDP 40 (IMG_1703)	North-eastern corner of M02	NE	
Photo EDP 41 (IMG_1705)	Western wall of M02	W	
Photo EDP 42 (IMG_1704)	Southern wall of M02	S	






Photo Ref (Original Photo ID)	Description	Direction Facing	Photo
Photo EDP 43 (IMG_1707)	Top of stairs down to M01	N	
Photo EDP 44 (IMG_1706)	Stairs down to M01	W	
Photo EDP 45 (IMG_1708)	Eastern wall of M01	E	
Photo EDP 46 (IMG_1710)	Northern wall of M01	N	
Photo EDP 47 (IMG_1711)	Cupboard in western wall of M01	W	






Photo Ref (Original Photo ID)	Description	Direction Facing	Photo
Photo EDP 48 (IMG_1714)	Stairs within M01	S	
Photo EDP 49 (IMG_1715)	Stairs within M01	S	
Photo EDP 50 (IMG_1716)	Western wall of M08	SW	
Photo EDP 51 (IMG_1718)	Stairs within M08	NE	
Photo EDP 52 (IMG_1719)	Within M03 looking east	E	







Photo Ref (Original Photo ID)	Description	Direction Facing	Photo
Photo EDP 53 (IMG_1720)	Within M03 looking west	W	
Photo EDP 54 (IMG_1721)	South-western corner of M05	SW	
Photo EDP 55 (IMG_1722)	Eastern wall of M05	E	
Photo EDP 56 (IMG_1723)	Southern wall of M05	S	
Photo EDP 57 (IMG_1724)	South-eastern corner of M06	E	
Photo EDP 58 (IMG_1728)	Toilet cubicles within M09	SW	






Photo Ref (Original Photo ID)	Description	Direction Facing	Photo
Photo EDP 59 (IMG_1729)	Sink area within M09	NW	
Seddon South Wing, First Floor			
Photo EDP 60 (IMG_1739)	Northern wall of 119	N	
Photo EDP 61 (IMG_1740)	North-eastern corner of 119	NE	
Photo EDP 62 (IMG_1748)	South-eastern wall of 118	SE	
Photo EDP 63 (IMG_1744)	North-western wall of 118	NW	







Photo Ref (Original Photo ID)	Description	Direction Facing	Photo
Photo EDP 64 (IMG_1747)	Remains of lecture chair stands of 118	NE	
Photo EDP 65 (IMG_1749)	Corridor 133 looking east	E	
Photo EDP 66 (IMG_1750)	Looking north through northern door of 119 into 120	N	
Photo EDP 67 (IMG_1753)	Eastern wall of 120	E	
Photo EDP 68 (IMG_1751)	Eastern wall of 120 viewed from 121	E	
Photo EDP 69 (IMG_1754)	Western wall of 121 viewed from 120	E	

Photo Ref (Original Photo ID)	Description	Direction Facing	Photo
Photo EDP 70 (IMG_1755)	Eastern wall within corridor outside 117, outside wall of 118	E	
Photo EDP 71 (IMG_1756)	View south-west from doorway into 116	SW	
Photo EDP 72 (IMG_1757)	Eastern wall of 116	E	
Photo EDP 73 (IMG_1758)	Western wall of 116	W	
Photo EDP 74 (IMG_1759)	Western wall of 117	W	
Photo EDP 75 (IMG_1762)	Eastern wall of 117	E	




Photo Ref (Original Photo ID)	Description	Direction Facing	Photo
Photo EDP 76 (IMG_1763)	Southern wall of 122	S	
Photo EDP 77 (IMG_1767)	South-western corner of 122	SW	
Photo EDP 78 (IMG_1768)	Eastern wall of 122	E	
Photo EDP 79 (IMG_1766)	Door furniture on door from 133 into 137	SW	
Photo EDP 80 (IMG_1770)	Looking west along 133	W	
Photo EDP 81 (IMG_1772)	North-western corner of 137	NW	

Photo Ref (Original Photo ID)	Description	Direction Facing	Photo
Photo EDP 82 (IMG_1773)	Western wall of 137	W	
Photo EDP 83 (IMG_1774)	Northern wall of 135	N	
Photo EDP 84 (IMG_1776)	Eastern wall of 135	E	
Photo EDP 85 (IMG_1778)	Under-stairs area within 135	N	
Photo EDP 86 (IMG_1779)	North-eastern corner of 135	NE	

Photo Ref (Original Photo ID)	Description	Direction Facing	Photo
Photo EDP 87 (IMG_1781)	Stairs 136	S	
Photo EDP 88 (IMG_1794)	Corridor 130 looking east	E	
Photo EDP 89 (IMG_1795)	Corridor 130 looking west	W	
Photo EDP 90 (IMG_1796)	Western wall of 134, into 132	W	
Photo EDP 91 (IMG_1797)	Eastern wall of 134	E	

Photo Ref (Original Photo ID)	Description	Direction Facing	Photo
Photo EDP 92 (IMG_1799)	Looking west along 130, outside 131	W	
Photo EDP 93 (IMG_1798)	Inside 131	SE	
Photo EDP 94 (IMG_1800)	North-west corner of 124	NW	
Photo EDP 95 (IMG_1801)	Eastern wall of 124	E	
Photo EDP 96 (IMG_1802)	Northern wall of 124	N	
Photo EDP 97 (IMG_1803)	Partition between 125 and 124 viewed from within 125	E	








Photo Ref (Original Photo ID)	Description	Direction Facing	Photo
Photo EDP 98 (IMG_1808)	Eastern wall of 125	E	
Photo EDP 99 (IMG_1809)	Western wall of 123	W	
Photo EDP 100 (IMG_1810)	Southern wall of 123	S	
Photo EDP 101 (IMG_1811)	Western wall between 125 and staircase	W	
Photo EDP 102 (IMG_1812)	Southern wall of eastern section of 125	S	
Photo EDP 103 (IMG_1813)	Western section of 125	E	
Photo EDP 104 (IMG_1814)	Eastern section of 125	E	







Photo Ref (Original Photo ID)	Description	Direction Facing	Photo
Photo EDP 105 (IMG_1806)	Ceiling of 125	NE	
Photo EDP 106 (IMG_1815)	Southern wall of western section of 125	S	
Photo EDP 107 (IMG_1816)	Corridor 129 outside 126	S	
Photo EDP 108 (IMG_1817)	Eastern wall of 126	E	
Photo EDP 109 (IMG_1818)	Western wall of 126	W	
Photo EDP110 (IMG_1819)	Ceiling of 126	N	


Photo Ref (Original Photo ID)	Description	Direction Facing	Photo
Photo EDP111 (IMG_1820)	Ceiling of 126	SE	
Photo EDP 112 (IMG_1822)	Western end of 130	W	
Photo EDP 113 (IMG_1823)	Western end of 130	E	
Photo EDP 113 (IMG_1824)	Corridor 129 looking west	W	
Photo EDP 114 (IMG_1826)	North-eastern corner of 127	NE	
Photo EDP 115 (IMG_1827)	Western wall of 127	W	







Photo Ref (Original Photo ID)	Description	Direction Facing	Photo
Photo EDP 116 (IMG_1828)	Southern wall of 127	S	
Photo EDP 117 (IMG_1829)	Ceiling within 127		
Photo EDP 118 (IMG_1830)	Northern wall of 127	N	
Photo EDP 119 (IMG_1831)	South-eastern corner of 128	SE	
Photo EDP 120 (IMG_1832)	North-eastern corner of 128	NE	
Seddon South Wing, Second Floor			
Photo EDP 121 (IMG_1833)	Attic 202 looking west	W	






Photo Ref (Original Photo ID)	Description	Direction Facing	Photo
Photo EDP 122 (IMG_1834)	Attic 202 looking north-east	NE	
Photo EDP 123 (IMG_1835)	Doorway into northern room within attic 202	N	
Photo EDP 124 (IMG_1837)	Doorway into western attic space (202)	W	
Seddon South Wing, First Floor Mezzanine			
Photo EDP A1 (IMG_1783)	East end of M114	E	
Photo EDP A2 (IMG_1784)	Northern wall of M115	N	






Photo Ref (Original Photo ID)	Description	Direction Facing	Photo
Photo EDP A3 (IMG_1785)	Doorway into M113		
Photo EDP A4 (IMG_1787)	Western wall of M113	W	
Photo EDP A5 (IMG_1789)	Eastern wall of M114	E	
Photo EDP A6 (IMG_1790)	North-eastern corner of M114	NE	
Photo EDP A7 (IMG_1793)	Southern wall of M114	S	



Photo Ref (Original Photo ID)	Description	Direction Facing	Photo
Photo EDP A8 (IMG_1840)	North-western corner of M118	NW	
Photo EDP A9 (IMG_1840)	Northern wall of M116	N	

Table EDP A1.2: Photo Locations within Ferguson and Seddon Central



Photo Ref (Original Photo ID)	Description	Direction Facing	Photo
Ferguson and Seddon Central, Basement			
Photo EDP 125 (IMG_1842)	Looking east from B44 into B9B	E	
Photo EDP 126 (IMG_1844)	North-western corner of B9B	NW	







Photo Ref (Original Photo ID)	Description	Direction Facing	Photo
Photo EDP 127 (IMG_1845)	Eastern wall of B9B	E	
Photo EDP 128 (IMG_1849)	Within B36 looking west	W	
Photo EDP 129 (IMG_1846)	Southern wall of B15	S	
Photo EDP 130 (IMG_1847)	Eastern wall of B15	E	
Photo EDP 131 (IMG_1848)	South-eastern corner of B39	SW	
Photo EDP 132 (IMG_1850)	Western wall of B08	W	






Photo Ref (Original Photo ID)	Description	Direction Facing	Photo
Photo EDP 133 (IMG_1853)	Eastern wall of B08	SE	
Photo EDP 134 (IMG_1854)	Doorway into B14	N	
Photo EDP 135 (IMG_1856)	South-eastern corner of B08	W	
Photo EDP 136 (IMG_1857)	Southern wall of B9A	S	
Ferguson and Seddon Central, Ground Floor			
Photo EDP 137 (IMG_1858)	North-western corner of G03	N	







Photo Ref (Original Photo ID)	Description	Direction Facing	Photo
Photo EDP 138 (IMG_1861)	South-eastern corner of G39	SE	
Photo EDP 139 (IMG_1862)	Southern wall of G39	S	
Photo EDP 140 (IMG_1864)	South-western corner of G41	SW	
Photo EDP 141 (IMG_1865)	Eastern wall of G41	E	
Photo EDP 142 (IMG_1866)	Corridor G05, looking east	E	
Photo EDP 143 (IMG_1867)	Corridor G07 looking south-east	SE	







Photo Ref (Original Photo ID)	Description	Direction Facing	Photo
Photo EDP 144 (IMG_1868)	South-eastern corner of G08	SE	
Photo EDP 145 (IMG_1870)	Eastern wall of G09	E	
Photo EDP 146 (IMG_1872)	Looking into G10 from G09	NW	
Photo EDP 147 (IMG_1873)	Northern wall of G10	N	
Photo EDP 148 (IMG_1874)	South-western corner of G10	SW	
Photo EDP 149 (IMG_1875)	South-eastern corner of G10	SE	






Photo Ref (Original Photo ID)	Description	Direction Facing	Photo
Photo EDP 150 (IMG_1876)	South-eastern corner of G03, door to G04	SE	
Photo EDP 151 (IMG_1878)	Partition wall in G04, facing west	W	
Photo EDP 152 (IMG_1879)	North-eastern wall of G04	NE	
Photo EDP 153 (IMG_1880)	Western wall of G04	W	
Photo EDP 154 (IMG_1881)	Stairs in G03	W	



Photo Ref (Original Photo ID)	Description	Direction Facing	Photo
Photo EDP 155 (IMG_1884)	South-eastern wall of G03	SE	
Photo EDP 156 (IMG_1886)	North-western wall of G01		
Photo EDP 157 (IMG_1889)	Reception desk within G01	NW	
Photo EDP 158 (IMG_1892)	Doorway into G43 from G42	N	
Photo EDP 159 (IMG_1894)	Floor within G42		






Photo Ref (Original Photo ID)	Description	Direction Facing	Photo
Photo EDP 160 (IMG_1896)	North-eastern doorway out of G01	NE	
Ferguson and Seddon Central, First Floor			
Photo EDP 161 (IMG_1901)	North-western end of 108, facing east	E	
Photo EDP 162 (IMG_1903)	Corridor 108, outside 114, looking west	W	
Photo EDP 163 (IMG_1904)	Corridor 108, doorway into 110	SW	
Photo EDP 164 (IMG_1905)	South-eastern corner of 115	SE	






Photo Ref (Original Photo ID)	Description	Direction Facing	Photo
Photo EDP 165 (IMG_1906)	Western wall of 115	W	
Photo EDP 166 (IMG_1908)	Doorway into 114	NE	
Photo EDP 167 (IMG_1909)	South-western corner of 114	SW	
Photo EDP 168 (IMG_1910)	Eastern wall of 114	E	
Photo EDP 169 (IMG_1912)	Southern wall of 114	S	
Photo EDP 170 (IMG_1913)	Southern wall of 113	S	






Photo Ref (Original Photo ID)	Description	Direction Facing	Photo
Photo EDP 171 (IMG_1914)	South-western corner of 111	W	
Photo EDP 172 (IMG_1916)	Southern wall of 111	W	
Photo EDP 173 (IMG_1917)	Eastern wall of 111	E	
Photo EDP 174 (IMG_1919)	Doorway into 112	N	
Photo EDP 175 (IMG_1921)	North-western corner of 112	NW	







Photo Ref (Original Photo ID)	Description	Direction Facing	Photo
Photo EDP 176 (IMG_1922)	Southern wall of 112	S	
Photo EDP 177 (IMG_1923)	Eastern end of 108, looking west	W	
Photo EDP 178 (IMG_1924)	Corridor 108, outside 114, looking south towards 106	S	
Photo EDP 179 (IMG_1925)	Eastern end of 108, looking south-west	SW	
Photo EDP 180 (IMG_1927)	North-eastern corner of 106	NE	
Photo EDP 181 (IMG_	Western wall of 106	W	







Photo Ref (Original Photo ID)	Description	Direction Facing	Photo
Photo EDP 182 (IMG_1929)	Doorway into 107	E	
Photo EDP 183 (IMG_1930)	Southern wall of 106	S	
Photo EDP 184 (IMG_1933)	Northern wall of 105	N	
Photo EDP 185 (IMG_1935)	Eastern wall of 105	E	
Photo EDP 186 (IMG_1936)	North-eastern corner of 105	NE	
Photo EDP 187 (IMG_	Western wall of 103	W	






Photo Ref (Original Photo ID)	Description	Direction Facing	Photo
Photo EDP 188 (IMG_1939)	Northern wall of 103	N	
Photo EDP 189 (IMG_1940)	Eastern wall of 103	E	
Photo EDP 190 (IMG_1941)	Looking into 104, facing east	E	
Photo EDP 191 (IMG_1942)	North-eastern wall of 104	N	
Photo EDP 192 (IMG_1943)	Within 104, looking towards 103	W	






Photo Ref (Original Photo ID)	Description	Direction Facing	Photo
Photo EDP 193 (IMG_1944)	Southern wall of the light-well	S	
Photo EDP 194 (IMG_1947)	Western wall of 138	W	
Photo EDP 195 (IMG_1946)	South-western corner of 138	SW	
Photo EDP 196 (IMG_1952)	Eastern wall of 101	E	
Photo EDP 197 (IMG_1954)	North-western corner of 100	N	






Photo Ref (Original Photo ID)	Description	Direction Facing	Photo
Photo EDP 198 (IMG_1955)	Western wall of 100	SW	
Photo EDP 199 (IMG_1961)	Northern wall of 144	N	
Photo EDP 200 (IMG_1962)	Cupboard in south-eastern wall of 100	SE	
Photo EDP 201 (IMG_1968)	Doorway into 141	W	
Photo EDP 202 (IMG_1969)	Doorway into 143	N	






Photo Ref (Original Photo ID)	Description	Direction Facing	Photo
Photo EDP 203 (IMG_1971)	Doorway into 142	E	
Photo EDP 204 (IMG_1972)	North-eastern corner of 142	NE	
Photo EDP 205 (IMG_1973)	Western wall of 141	E	
Photo EDP 206 (IMG_1976)	Northern wall of 143	N	
Photo EDP 207 (IMG_1974)	Western face of western-most pillar in 141	E	

Photo Ref (Original Photo ID)	Description	Direction Facing	Photo
Photo EDP 208 (IMG_1977)	North-eastern wall of 143	NE	
Photo EDP 209 (IMG_1980)	Southern wall of 143	S	
Photo EDP 210 (IMG_1978)	Ceiling of 143		
Photo EDP 211 (IMG_1979)	Ceiling of 143		
Photo EDP 212 (IMG_1981)	Ceiling of 141		
Photo EDP 213 (IMG_1982)	Ceiling of 142		






Photo Ref (Original Photo ID)	Description	Direction Facing	Photo
Photo EDP 214 (IMG_1893)	Ceiling of 141 (eastern section)		
Ferguson and Seddon Central, Second Floor			
Photo EDP 215 (IMG_1984)	Eastern wall of 205	E	
Photo EDP 216 (IMG_1985)	Western wall of 201	W	
Photo EDP 217 (IMG_1986)	Southern wall of 201	S	
Photo EDP 218 (IMG_1989)	Northern wall of 204	N	






Photo Ref (Original Photo ID)	Description	Direction Facing	Photo
Photo EDP 219 (IMG_1990)	Western wall of 204	W	
Photo EDP 220 (IMG_1991)	Eastern wall of 204	E	
Photo EDP 221 (IMG_1993)	Eastern wall of 201	E	
Photo EDP 222 (IMG_1994)	Western wall of 200	W	
Photo EDP 223 (IMG_1995)	South-western corner of 219	SW	





Photo Ref (Original Photo ID)	Description	Direction Facing	Photo
Photo EDP 224 (IMG_2005)	Eastern wall of 224	E	
Photo EDP 225 (IMG_2014)	Western wall of 223	W	
Photo EDP 226 (IMG_2015)	Eastern wall of 212	E	
Photo EDP 227 (IMG_2016)	Southern wall of 212	S	





Photo Ref (Original Photo ID)	Description	Direction Facing	Photo
Photo EDP 228 (IMG_2017)	South-eastern corner of 210	SE	
Photo EDP 229 (IMG_2019)	Eastern wall of 212/door into 211	E	
Photo EDP 230 (IMG_2020)	Eastern wall of 211	E	
Photo EDP 231 (IMG_2023)	Eastern wall of 213	E	






Photo Ref (Original Photo ID)	Description	Direction Facing	Photo
Photo EDP 232 (IMG_2022)	Western wall of 212	W	
Photo EDP 233 (IMG_2025)	Eastern wall of 214	E	
Photo EDP 234 (IMG_2026)	Northern wall of 214	N	
Photo EDP 235 (IMG_2027)	Eastern corner of 214	E	
Ferguson and Seddon Central, Third Floor			
Photo EDP 236 (IMG_2028)	Northern wall of stairway	N	






Photo Ref (Original Photo ID)	Description	Direction Facing	Photo
Photo EDP 237 (IMG_2029)	Western wall of 302	W	
Photo EDP 238 (IMG_2030)	Southern wall of corridor outside 304	S	
Photo EDP 239 (IMG_231)	Eastern wall of 304	E	
Photo EDP 240 (IMG_2032)	South-eastern corner of 304	E	
Photo EDP 241 (IMG_2033)	North-eastern corner of 304	NE	






Photo Ref (Original Photo ID)	Description	Direction Facing	Photo
Photo EDP 242 (IMG_2034)	Looking west from eastern end of corridor outside 304	W	
Photo EDP 243 (IMG_2036)	Western end of corridor looking into 305	E	
Photo EDP 244 (IMG_2037)	Northern wall of 305	N	
Photo EDP 245 (IMG_2038)	South-eastern wall of 305	SE	
Photo EDP 246 (IMG_2042)	South-western wall of 340	SW	






Photo Ref (Original Photo ID)	Description	Direction Facing	Photo
Photo EDP 247 (IMG_2043)	Western wall of 340	W	
Photo EDP 248 (IMG_2044)	Central beam within ceiling of 340		
Photo EDP 249 (IMG_2045)	South-eastern corner of 310	SE	
Photo EDP 250 (IMG_2046)	North-eastern corner of 310	NE	
Photo EDP 251 (IMG_2047)	Doorway within 311	S	
Photo EDP 252 (IMG_202048)	Southern wall of 310	S	







Photo Ref (Original Photo ID)	Description	Direction Facing	Photo
Photo EDP 253 (IMG_2049)	Eastern wall of 310	E	
Photo EDP 254 (IMG_2050)	Western wall of 309	W	
Photo EDP 255 (IMG_2051)	South-eastern corner of 316	SE	
Photo EDP 256 (IMG_2052)	Looking south in 311 towards 314	S	
Photo EDP 257 (IMG_2054)	North-western corner of 312	NW	
Photo EDP 258 (IMG_2055)	South-eastern corner of 312	SE	






Photo Ref (Original Photo ID)	Description	Direction Facing	Photo
Photo EDP 259 (IMG_2057)	North-western corner of 313	NW	
Photo EDP 260 (IMG_2058)	Eastern wall of 313	E	
Photo EDP 261 (IMG_2059)	North-eastern corner of 313	NE	
Photo EDP 262 (IMG_2060)	North-eastern corner of 314	NE	
Photo EDP 263 (IMG_2063)	Northern wall of 314	NE	





Photo Ref (Original Photo ID)	Description	Direction Facing	Photo
Photo EDP 264 (IMG_2064)	Northern wall of 315	N	
Ferguson and Seddon Central, Fourth Floor			
Photo EDP 265 (IMG_2065)	Looking north out of 424 towards 427	N	
Photo EDP 266 (IMG_2066)	Looking south out of 427 towards 424	S	
Photo EDP 267 (IMG_2068)	Western wall of 428	W	






Photo Ref (Original Photo ID)	Description	Direction Facing	Photo
Photo EDP 268 (IMG_2069)	Eastern wall of 428	E	
Photo EDP 269 (IMG_2070)	North-eastern corner of 428	NE	
Photo EDP 270 (IMG_2071)	Southern wall of 429	SE	
Photo EDP 271 (IMG_2072)	Northern wall of 430	NW	
Photo EDP 272 (IMG_2073)	Western wall of 401	W	






Photo Ref (Original Photo ID)	Description	Direction Facing	Photo
Photo EDP 273 (IMG_2074)	Southern end of 400	S	
Ferguson and Seddon Central, Fifth Floor			
Photo EDP 274 (IMG_2075)	Western wall of 501	W	
Photo EDP 275 (IMG_2076)	Northern end of 500	N	
Photo EDP 276 (IMG_2077)	Joist within 500	E	
Ferguson and Seddon Central, Sixth Floor			
Photo EDP 277 (IMG_2078)	Joist within 600	N	







Photo Ref (Original Photo ID)	Description	Direction Facing	Photo
Photo EDP 278 (IMG_2079)	Western wall of 601	W	
Ferguson and Seddon Central, Seventh Floor			
Photo EDP 279 (IMG_2080)	Historic graffiti within 700		
Photo EDP 281 (IMG_2081)	Southern wall of 701	S	
Photo EDP 282 (IMG_2082)	Historic graffiti within 700	E	
Photo EDP 283 (IMG_2083)	Historic graffiti within 700	E	
Photo EDP 284 (IMG_2085)	Historic graffiti within 700	E	





Photo Ref (Original Photo ID)	Description	Direction Facing	Photo
Photo EDP 285 (IMG_2084)	Southern end of 700	S	
Ferguson and Seddon Central, Eighth Floor			
Photo EDP 286 (IMG_2086)	Eighth floor landing	N	
Photo EDP 287 (IMG_2087)	Eighth floor landing	N	
Photo EDP 288 (IMG_2088)	Eighth floor landing	S	

Table EDP A1.3: Photo Locations within Seddon North





Photo Ref (Original Photo ID)	Description	Direction Facing	Photo
Seddon North, Basement			
Photo EDP 289 (IMG_2089)	Doorway into B9C	SE	
Photo EDP290 (IMG_2090)	Southern wall of B9C	S	
Photo EDP 291 (IMG_2091)	Narrow southern cupboard extension	S	
Photo EDP 292 (IMG_2092)	Western end of B25	E	






Photo Ref (Original Photo ID)	Description	Direction Facing	Photo
Photo EDP 293 (IMG_2093)	Eastern end of B25	E	
Photo EDP 294 (IMG_2095)	Western wall of B06	NW	
Photo EDP 295 (IMG_2096)	Northern wall of B06	NE	
Photo EDP 296 (IMG_2097)	Eastern wall of B06	E	
Photo EDP 297 (IMG_2098)	Northern wall of B02	N	







Photo Ref (Original Photo ID)	Description	Direction Facing	Photo
Photo EDP 298 (IMG_2099)	Western wall of B02		
Photo EDP 299 (IMG_2102)	Pillar within B05	SE	
Photo EDP 300 (IMG_2094)	Northern wall of B03	N	
Photo EDP 301 (IMG_2103)	Western wall of B11	W	
Photo EDP 302 (IMG_2104)	Western wall of B50	W	
Photo EDP 303 (IMG_2105)	Eastern wall of B49	E	






Photo Ref (Original Photo ID)	Description	Direction Facing	Photo
Photo EDP 304 (IMG_2106)	Northern wall of B49	N	
Photo EDP 305 (IMG_2107)	Western wall of B49	W	
Photo EDP 306 (IMG_2108)	Eastern end of B10	E	
Photo EDP 307 (IMG_2109)	Western wall of B26	W	
Photo EDP 308 (IMG_2110)	Eastern wall of B27	E	






Photo Ref (Original Photo ID)	Description	Direction Facing	Photo
Photo EDP 309 (IMG_2111)	Northern wall of B04	N	
Photo EDP 310 (IMG_2112)	North-eastern corner of B13	NE	
Photo EDP 311 (IMG_2113)	Southern wall of B29	S	
Photo EDP 312 (20220421_	Circular stairs within B28	N	
Photo EDP 313 (20220421_	Circular stairs within B28	NE	





Photo Ref (Original Photo ID)	Description	Direction Facing	Photo
Photo EDP 314 (20220421_	Circular stairs within B28	N	
Photo EDP 315 (20220421_125212)	Southern wall of B28	S	
Photo EDP 316 (20220421_125930)	Stairs from basement up to G66	E	
Seddon North, Ground Floor			
Photo EDP 317 (20220421_125918)	South-western corner of G66	SW	






Photo Ref (Original Photo ID)	Description	Direction Facing	Photo
Photo EDP 318 (20220421_ 125945)	Door from G66 into G67	N	
Photo EDP 319 (20220421_ 130135)	Door from G66 into G64	S	
Photo EDP 320 (20220421_ 130255)	Southern wall of G67	SE	
Photo EDP 321 (20220421_ 130353)	Eastern wall of G67	E	
Photo EDP 322 (20220421_ 130353)	North-eastern corner of G67	N	






Photo Ref (Original Photo ID)	Description	Direction Facing	Photo
Photo EDP 323 (20220421_130511)	Northern wall of G61	N	
Photo EDP 324 (20220421_130559)	North-western corner of G60	NE	
Photo EDP 325 (20220421_130658)	Eastern wall of G59	E	
Photo EDP 326 (20220421_130804)	Western end of G59	W	
Photo EDP 327 (20220421_130908)	Northern wall of G62	N	






Photo Ref (Original Photo ID)	Description	Direction Facing	Photo
Photo EDP 328 (20220421_130951)	North-western corner of G62	NW	
Photo EDP 329 (20220421_131005)	Western wall of G62	E	
Photo EDP 330 (20220421_131057)	North-eastern corner of G62	NE	
Photo EDP 331 (20220421_131132)	Eastern wall of G62	E	
Photo EDP 332 (20220421_131212)	Eastern wall of G62	E	


Photo Ref (Original Photo ID)	Description	Direction Facing	Photo
Photo EDP 333 (20220421_131255)	Steps at south-eastern corner of G62	E	
Photo EDP 334 (20220421_132111)	Northern wall of G61	N	
Photo EDP 335 (20220421_132205)	Southern wall of G61	S	
Photo EDP 336 (20220421_132255)	North-western wall of G61	NW	






Photo Ref (Original Photo ID)	Description	Direction Facing	Photo
Photo EDP 337 (20220421_ 132359)	Stairs within G61	W	
Photo EDP 338 (20220421_ 1326041)	Eastern wall of G69	E	
Photo EDP 339 (20220421_ 132850)	Western wall of G69	W	
Photo EDP 340 (20220421_ 133146)	Stairs within G70	SW	
Photo EDP 341 (20220421_ 133233)	Southern wall of G70	S	






Photo Ref (Original Photo ID)	Description	Direction Facing	Photo
Photo EDP 342 (20220421_133340)	Northern wall of G72	N	
Photo EDP 343 (20220421_133555)	Northern wall of G72	N	
Photo EDP 344 (20220421_133615)	Western wall of G72	W	
Photo EDP 345 (20220421_133637)	Doorway into G71	E	
Photo EDP 346 (20220421_133717)	South-western corner of G71	SW	






Photo Ref (Original Photo ID)	Description	Direction Facing	Photo
Photo EDP 347 (20220421_133940)	South-western corner of G72	SW	 A photograph showing the south-western corner of room G72. The room has white walls, a grey carpet, and a white shelf unit on the right wall. A small orange cabinet is visible in the corner.
Photo EDP 348 (20220421_134014)	North-eastern corner of G70	NE	 A photograph showing the north-eastern corner of room G70. The room has white walls and a grey carpet. A red circular object is mounted on the wall.
Photo EDP 349 (20220421_134132)	Eastern wall of G73	E	 A photograph showing the eastern wall of room G73. The room has white walls and a brown carpet. A whiteboard is mounted on the wall.
Photo EDP 350 (20220421_134140)	Eastern wall of G73	E	 A photograph showing the eastern wall of room G73. The room has white walls and a brown carpet. A whiteboard is mounted on the wall.
Photo EDP 351 (20220421_134206)	Northern wall of G73	N	 A photograph showing the northern wall of room G73. The room has white walls and a brown carpet. A doorway is visible in the center of the wall.






Photo Ref (Original Photo ID)	Description	Direction Facing	Photo
Photo EDP 352 (20220421_134225)	Doorways from G68 into G70 and G73	S	
Photo EDP 353 (20220421_134256)	Western wall of G73	W	
Photo EDP 354 (20220421_134346)	Doorway between G75 and G73	E	
Photo EDP 355 (20220421_134429_)	Northern wall of G75	N	
Photo EDP 356 (20220421_134446)	Western wall of G75	W	






Photo Ref (Original Photo ID)	Description	Direction Facing	Photo
Photo EDP 357 (20220421_ 134502)	Fireplace within G75	W	
Photo EDP 358 (20220421_ 134531)	Southern wall of G74	W	
Photo EDP 359 (20220421_ 134626)	Stairs within G74	SE	
Photo EDP 360 (20220421_ 134729)	Eastern wall of G76	E	
Photo EDP 361 (20220421_ 134754)	Eastern wall of G76	E	







Photo Ref (Original Photo ID)	Description	Direction Facing	Photo
Photo EDP 362 (20220421_134838)	Western wall of G76	W	
Photo EDP 363 (20220421_134943)	Western wall of G68	W	
Photo EDP 364 (20220421_135027)	Eastern wall of G47	E	
Photo EDP 365 (20220421_135155)	Western wall of G48	W	
Photo EDP 366 (20220421_135230)	Northern wall of G48	N	
Photo EDP 367 (20220421_135317)	Southern wall of G49	S	






Photo Ref (Original Photo ID)	Description	Direction Facing	Photo
Photo EDP 368 (20220421_135411)	Stairs G51 and G50	N	
Photo EDP 369 (20220421_135521)	Eastern wall of G68	E	
Photo EDP 370 (20220421_135620)	G53 and G52	N	
Photo EDP 371 (20220421_135645)	G52 and G53	S	
Photo EDP 372 (20220421_135648)	Ceiling within G52	S	






Photo Ref (Original Photo ID)	Description	Direction Facing	Photo
Photo EDP 373 (20220421_135653)	Stonework within G52	S	
Photo EDP 374 (20220421_135657)	Ceiling within G52		
Photo EDP 375 (20220421_135821)	Southern wall of G54	S	
Photo EDP 376 (20220421_135849)	Eastern wall of G54	E	
Photo EDP 377 (20220421_140037)	Western wall of G55	W	






Photo Ref (Original Photo ID)	Description	Direction Facing	Photo
Photo EDP 378 (20220421_140114)	Northern wall of G55	N	
Photo EDP 379 (20220421_140124)	Eastern wall of G55	NE	
Photo EDP 380 (20220421_140131)	Western wall of G55	W	
Photo EDP 381 (20220421_140255)	Southern wall of G55	S	
Photo EDP 382 (20220421_140355)	Eastern wall of G55	E	






Photo Ref (Original Photo ID)	Description	Direction Facing	Photo
Photo EDP 383 (20220421_140417)	Southern wall of G56	S	
Photo EDP 384 (20220421_140440)	Western wall of G56	W	
Photo EDP 385 (20220421_140515)	Ceiling within G55	E	
Photo EDP 386 (20220421_140525)	Ceiling with G55	NE	
Photo EDP 387 (20220421_140531)	Ceiling with G55	N	





Photo Ref (Original Photo ID)	Description	Direction Facing	Photo
Photo EDP 388 (20220421_140724)	Cupboard (G57) at south-eastern corner of G55	S	
Photo EDP 389 (20220421_140738)	Cupboard (G57) at south-eastern corner of G55	W	
Photo EDP 390 (20220421_140751)	Ceiling within cupboard (G58) at south-eastern corner of G55		
Photo EDP 391 (20220421_140759)	Ceiling within cupboard (G58) at south-eastern corner of G55		
Seddon North, Mezzanine			






Photo Ref (Original Photo ID)	Description	Direction Facing	Photo
Photo EDP 392 (20220421_140759)	Doorway into M100	E	
Photo EDP 393 (20220421_142042)	Eastern wall of M100	E	
Photo EDP 394 (20220421_142111)	Southern wall of M100	S	
Photo EDP 395 (20220421_142138)	Northern wall of M100	N	
Photo EDP 396 (20220421_142218)	Western wall of M100	W	






Photo Ref (Original Photo ID)	Description	Direction Facing	Photo
Photo EDP 397 (20220421_142358)	South-eastern corner of G74	SE	
Photo EDP 398 (20220421_142603)	Eastern wall of G74	E	
Photo EDP 399 (20220421_142629)	Southern wall of G74	S	
Photo EDP 400 (20220421_142700)	North-eastern corner of M101	S	
Photo EDP 401 (20220421_142745)	Western wall of M101	W	






Photo Ref (Original Photo ID)	Description	Direction Facing	Photo
Photo EDP 402 (20220421_ 142857)	Southern wall of M101	S	
Photo EDP 403 (20220421_ 143102)	Western wall of G70	W	
Photo EDP 404 (20220421_ 143203)	Southern wall of G70	S	
Photo EDP 405 (20220421_ 143212)	Stairs within G70		
Photo EDP 406 (20220421_ 143219)	G70 looking west towards M102	W	







Photo Ref (Original Photo ID)	Description	Direction Facing	Photo
Photo EDP 407 (20220421_143243)	Eastern wall of G70	E	
Photo EDP 408 (20220421_143503)	Eastern wall of M102	E	
Photo EDP 409 (20220421_143633)	Western wall of M104	W	
Photo EDP 410 (20220421_143727)	Eastern wall of M104	E	
Photo EDP 411 (20220421_143756)	Northern wall of M104	N	
Photo EDP 412 (20220421_144048)	Stairs within G77/M105	E	






Photo Ref (Original Photo ID)	Description	Direction Facing	Photo
Photo EDP 413 (20220421_144153)	Northern wall of M105	N	
Photo EDP 414 (20220421_144241)	Bottom of spiral staircase within M113	E	
Photo EDP 415 (20220421_144252)	Looking up spiral staircase within M113		
Photo EDP 416 (20220421_144302)	Bottom of spiral staircase within M113	E	
Photo EDP 417 (20220421_144320)	Exterior of spiral staircase within M113	S	





Photo Ref (Original Photo ID)	Description	Direction Facing	Photo
Photo EDP 418 (20220421_144413)	Western wall of M113	W	
Photo EDP 419 (20220421_144507)	Southern wall of M113	S	
Photo EDP 420 (20220421_144610)	Eastern wall of M113	E	
Photo EDP 421 (20220421_144435)	M105 from within M113	S	







Photo Ref (Original Photo ID)	Description	Direction Facing	Photo
Photo EDP 422 (20220421_ 144441)	M105 from within M113	S	
Photo EDP 423 (20220421_ 144659)	Southern wall of M105	S	
Photo EDP 424 (20220421_ 144726)	Northern wall of M106	NE	
Photo EDP 425 (20220421_ 144924)	South-western corner of M106	SW	
Photo EDP 426 (20220421_ 144802)	South-eastern corner of M106	SE	
Photo EDP 427 (20220421_ 144903)	Eastern wall of M105	E	






Photo Ref (Original Photo ID)	Description	Direction Facing	Photo
Photo EDP 428 (20220421_ 145005)	Doorway into M107	S	
Photo EDP 429 (20220421_ 145021)	Partitioned area within north-west corner of M109	N	
Photo EDP 430 (20220421_ 144924)	Doorway into M109	E	
Photo EDP 431 (20220421_ 145048)	Northern wall of M107	N	
Photo EDP 432 (20220421_ 145106)	South-west corner of M107	SW	







Photo Ref (Original Photo ID)	Description	Direction Facing	Photo
Photo EDP 433 (20220421_ 145200)	South-west corner of M109	SW	
Photo EDP 434 (20220421_ 145216)	Western wall of M109	W	
Photo EDP 435 (20220421_ 145256)	Southern wall of M108	S	
Photo EDP 436 (20220421_ 145324)	Northern wall of M109	N	
Photo EDP 437 (20220421_ 145348)	Eastern wall of M109	E	
Photo EDP 438 (20220421_ 145451)	Southern wall of M110	SE	





Photo Ref (Original Photo ID)	Description	Direction Facing	Photo
Photo EDP 439 (20220421_ 145511)	Eastern wall of M110	E	
Photo EDP 440 (20220421_ 145550)	Western wall of M111	SW	
Photo EDP 441 (20220421_ 145603)	Northern wall of M112	N	
Photo EDP 442 (20220421_ 145721)	Western wall of M110	W	
Seddon North, First Floor			






Photo Ref (Original Photo ID)	Description	Direction Facing	Photo
Photo EDP 443 (20220421_150251)	Western wall of 152	W	
Photo EDP 444 (20220421_150319)	Southern wall of 152	S	
Photo EDP 445 (20220421_150441)	South-eastern corner of 153	SE	
Photo EDP 446 (20220421_150513)	Southern wall of 153	S	
Photo EDP 447 (20220421_150652)	Western wall of 153	W	






Photo Ref (Original Photo ID)	Description	Direction Facing	Photo
Photo EDP 448 (20220421_150748)	Northern wall of 153	NE	
Photo EDP 449 (20220421_150830)	Eastern wall of 154	E	
Photo EDP 450 (20220421_150844)	Southern wall of 154	S	
Photo EDP 451 (20220421_150911)	Southern wall of 154	S	
Photo EDP 452 (20220421_151000)	North-eastern corner of 154	NE	






Photo Ref (Original Photo ID)	Description	Direction Facing	Photo
Photo EDP 453 (20220421_151004)	Northern wall of 154	N	
Photo EDP 454 (20220421_151010)	Northern wall of 154	N	
Photo EDP 455 (20220421_151021)	Ceiling of 154	N	
Photo EDP 456 (20220421_151026)	Ceiling of 154	N	
Photo EDP 457 (20220421_151030)	North-western corner of 154	NW	





Photo Ref (Original Photo ID)	Description	Direction Facing	Photo
Photo EDP 458 (20220421_151107)	Looking west from north-eastern alcove within 154	W	
Photo EDP 459 (20220421_151153)	Western wall of eastern alcove within 154	SW	
Photo EDP 460 (20220421_151159)	Eastern wall of eastern alcove within 154	SE	
Photo EDP 461 (20220421_151206)	Northern window within eastern alcove within 154	NE	






Photo Ref (Original Photo ID)	Description	Direction Facing	Photo
Photo EDP 462 (20220421_ 151305)	Northern wall of 153	N	
Photo EDP 463 (20220421_ 151415)	Western wall of 151	W	
Photo EDP 464 (20220421_ 151432)	Northern wall of 151	N	
Photo EDP 465 (20220421_ 151511)	Western wall of 154	W	
Photo EDP 466 (20220421_ 151515)	Underside of gallery at southern end of 154	W	


Photo Ref (Original Photo ID)	Description	Direction Facing	Photo
Photo EDP 467 (20220421_151520)	Underside of gallery at southern end of 154	SW	
Photo EDP 468 (20220421_151525)	Woodwork at eastern side of opening between 154 and 153	E	
Photo EDP 469 (20220421_151540)	Higher part of southern wall of 154	S	
Photo EDP 470 (20220421_151602)	Outside door from 154 to 155, looking north	N	
Photo EDP 471 (20220421_151634)	Western wall of 154	W	






Photo Ref (Original Photo ID)	Description	Direction Facing	Photo
Photo EDP 472 (20220421_ 151656)	Stairs down into lower level of 155	S	
Photo EDP 473 (20220421_ 151706)	South-western corner of 155, lower level	SW	
Photo EDP 474 (20220421_ 151750)	Northern gallery within 155	E	
Photo EDP 475 (20220421_ 151755)	South-eastern corner of 155	SE	
Photo EDP 476 (20220421_ 151801)	Southern wall of 155	S	





Photo Ref (Original Photo ID)	Description	Direction Facing	Photo
Photo EDP 477 (20220421_151908)	South-western corner of 155	SW	
Photo EDP 478 (20220421_151952)	Carrels within 155 lower level	S	
Photo EDP 479 (20220421_152016)	Northern wall of 155 lower level	N	
Photo EDP 480 (20220421_152027)	Northern wall of 153 lower level	NE	
Photo EDP 481 (20220421_152031)	Under northern gallery within 155	W	
Photo EDP 482 (20220421_152205)	Under stairs within 155	S	






Photo Ref (Original Photo ID)	Description	Direction Facing	Photo
Photo EDP 483 (20220421_152341)	Doorway into 159, looking across G51	N	
Photo EDP 484 (20220421_152351)	Stairs within G51 leading to doorway into spiral staircase	E	
Photo EDP 485 (20220421_152410)	Western wall of 159	W	
Photo EDP 486 (20220421_152051)	Eastern wall of 158	E	
Photo EDP 487 (20220421_152506)	South-western corner of 158	SW	






Photo Ref (Original Photo ID)	Description	Direction Facing	Photo
Photo EDP 488 (20220421_152518)	Northern wall of 158	N	
Photo EDP 489 (20220421_152638)	Western wall of 160	W	
Photo EDP 490 (20220421_152649)	Northern wall of 160	N	
Photo EDP 491 (20220421_152735)	Eastern wall of 160	E	
Photo EDP 492 (20220421_152812)	Doorway into 100	W	







Photo Ref (Original Photo ID)	Description	Direction Facing	Photo
Photo EDP 493 (20220421_ 152910)	Eastern wall of 161	E	
Photo EDP 494 (20220421_ 152932)	North-western corner of 161	NW	
Photo EDP 495 (20220421_ 152938)	Northern wall of 161	N	
Photo EDP 496 (20220421_ 153202)	Southern wall of 146	S	
Photo EDP 497 (20220421_ 153219)	Western wall of 146	W	
Photo EDP 498 (20220421_ 153240)	North-eastern corner or 145	NE	






Photo Ref (Original Photo ID)	Description	Direction Facing	Photo
Photo EDP 499 (20220421_1533304)	Fireplace on eastern wall of 146	E	
Photo EDP 500 (20220421_153414)	Eastern wall of 147	NE	
Photo EDP 501 (20220421_153432)	Northern wall of 147	N	
Photo EDP 502 (20220421_153514)	Northern wall of G74	N	
Photo EDP 503 (20220421_153607)	Stairs within G74	SE	






Photo Ref (Original Photo ID)	Description	Direction Facing	Photo
Photo EDP 504 (20220421_153707)	Western wall of 148	W	
Photo EDP 505 (20220421_153730)	Eastern wall of 148	E	
Photo EDP 506 (20220421_153812)	North-eastern corner of 148	NE	
Photo EDP 507 (20220421_153903)	Eastern wall of G70	SE	
Photo EDP 508 (20220421_153918)	Southern wall of G70	S	






Photo Ref (Original Photo ID)	Description	Direction Facing	Photo
Photo EDP 509 (20220421_153945)	Eastern wall of G70	E	
Photo EDP 510 (20220421_154014)	Western wall of G70	W	
Photo EDP 511 (20220421_154130)	Northern wall of 149	N	
Photo EDP 512 (20220421_154200)	Western wall of 150	W	
Photo EDP 513 (20220421_154256)	North-eastern corner of 150	NE	






Photo Ref (Original Photo ID)	Description	Direction Facing	Photo
Photo EDP 514 (20220421_154304)	Eastern wall of 150	E	
Seddon North, Second Floor			
Photo EDP 515 (20220421_155107)	Southern wall of G74	S	
Photo EDP 516 (20220421_155137)	Eastern wall of G74	E	
Photo EDP 517 (20220421_155227)	Western wall of G74	W	
Photo EDP 518 (20220421_155245)	Northern wall of 224	N	






Photo Ref (Original Photo ID)	Description	Direction Facing	Photo
Photo EDP 519 (20220421_155300)_	Western wall of 224	W	
Photo EDP 520 (20220421_160404)	Western wall of G70	W	
Photo EDP 521 (20220421_160522)	Southern wall of G70	S	
Photo EDP 522 (20220421_160547)	Eastern wall of G70	E	
Photo EDP 523 (20220421_160721)	Southern wall of 227	SW	






Photo Ref (Original Photo ID)	Description	Direction Facing	Photo
Photo EDP 524 (20220421_160740)	Eastern wall of 227	E	
Photo EDP 525 (20220421_160809)	Western wall of 227	W	
Photo EDP 526 (20220421_160950)	North-western corner of 226	NW	
Photo EDP 527 (20220421_160954)	Northern wall of 226	N	
Photo EDP 528 (20220421_161055)	North-eastern corner of 225	NE	







Photo Ref (Original Photo ID)	Description	Direction Facing	Photo
Photo EDP 529 (20220421_ 161137)	Western wall of 225	W	
Photo EDP 530 (20220421_ 161240)	Northern wall of 228	N	
Photo EDP 531 (20220421_ 161301)	Fireplace on western wall of 228	W	
Photo EDP 532 (20220421_ 161535)	Western wall of 229	W	
Photo EDP 533 (20220421_ 161558)	Southern wall of 229	S	
Photo EDP 534 (20220421_ 161641)	Eastern wall of 229	E	






Photo Ref (Original Photo ID)	Description	Direction Facing	Photo
Photo EDP 535 (20220421_ 161717)	Northern wall of 230	N	
Photo EDP 536 (20220421_ 161741)	Eastern wall of 230	SE	
Photo EDP 537 (20220421_ 161841)	Northern wall of 231	N	
Photo EDP 538 (20220421_ 161859)	Western wall of 231	W	
Photo EDP 539 (20220421_ 161905)	Southern wall of 231	SW	






Photo Ref (Original Photo ID)	Description	Direction Facing	Photo
Photo EDP 540 (20220421_162050)	Southern wall of 152	S	
Photo EDP 541 (20220421_162113)	Eastern wall of 152	E	
Photo EDP 542 (20220421_162144)	Western wall of 152	W	
Photo EDP 543 (20220421_162224)	Northern wall of 232	N	
Photo EDP 544 (20220421_162308)	South-western corner of 232	SW	






Photo Ref (Original Photo ID)	Description	Direction Facing	Photo
Photo EDP 545 (20220421_ 162701)	Eastern wall of 219	E	
Photo EDP 546 (20220421_ 162742)	Eastern wall of 219	E	
Photo EDP 547 (20220421_ 162853)	Western door out of 222 looking into 219	W	
Photo EDP 548 (20220421_ 162953)	Northern end of 221	N	
Photo EDP 549 (20220421_ 163223)	Western wall of 221	NW	


Photo Ref (Original Photo ID)	Description	Direction Facing	Photo
Photo EDP 550 (20220421_163053)	Southern wall of 221	S	
Photo EDP 551 (20220421_163319)	South-western corner of 222	SW	
Photo EDP 552 (20220421_163343)	Eastern wall of 222	E	
Photo EDP 553 (20220421_163410)	Southern wall of 154 (upper level)	S	






Photo Ref (Original Photo ID)	Description	Direction Facing	Photo
Photo EDP 554 (20220421_163422)	Northern wall of 154 (upper level)	N	
Seddon North, Third Floor			
Photo EDP 555 (IMG_2155)	Doorway into 319	E	
Photo EDP 556 (IMG_2158)	Doorway into 319 and corridor 301	SE	
Photo EDP 557 (IMG_2159)	North-eastern corner of 319	NE	
Photo EDP 558 (IMG_2160)	Northern wall of 322	N	






Photo Ref (Original Photo ID)	Description	Direction Facing	Photo
Photo EDP 559 (IMG_2161)	Eastern wall of 322	E	
Photo EDP 560 (IMG_2162)	Western wall of 322	W	
Photo EDP 561 (IMG_2163)	Stairs within 320	W	
Photo EDP 562 (IMG_2164)	Northern wall of 321	N	
Photo EDP 563 (IMG_2165)	Eastern wall of 321	NE	






Photo Ref (Original Photo ID)	Description	Direction Facing	Photo
Photo EDP 564 (IMG_2167)	Northern wall of 301	N	
Photo EDP 565 (IMG_2168)	Southern wall of 301	SE	
Photo EDP 566 (IMG_2172)	Door way into 323	S	
Photo EDP 567 (IMG_2173)	Southern wall of 301	SW	
Photo EDP 568 (IMG_2174)	Eastern end of 301	E	






Photo Ref (Original Photo ID)	Description	Direction Facing	Photo
Photo EDP 569 (IMG_2176)	Doorway in northern wall of 301	N	
Photo EDP 570 (IMG_2177)	Northern wall of 323	N	
Photo EDP 571 (IMG_2178)	Western wall of 323	W	
Photo EDP 572 (IMG_2180)	Western wall of 323	W	
Photo EDP 573 (IMG_2179)	Eastern wall of 323	E	





Photo Ref (Original Photo ID)	Description	Direction Facing	Photo
Photo EDP 574 (IMG_2181)	Eastern wall of 301	E	
Photo EDP 575 (IMG_2182)	Western wall of 325	W	
Photo EDP 576 (IMG_2183)	South-western corner of 325 and stairwell 324	SW	
Photo EDP 577 (IMG_2184)	Stairs within 325	W	
Photo EDP 578 (IMG_2185)	Southern wall of 325	S	

Photo Ref (Original Photo ID)	Description	Direction Facing	Photo
Photo EDP 579 (IMG_2186)	Doorway from 325 into 328	SE	
Photo EDP 580 (IMG_2187)	North-eastern corner of 326	NE	
Photo EDP 581 (IMG_2188)	North-western corner of 326	NW	
Photo EDP 582 (IMG_2189)	Doorway between 325 and 327	E	
Photo EDP 583 (IMG_2190)	View along 327	E	
Photo EDP 584 (IMG_2191)	North-eastern corner of 328	NE	







Photo Ref (Original Photo ID)	Description	Direction Facing	Photo
Photo EDP 585 (IMG_2193)	Western wall of 328	W	
Photo EDP 586 (IMG_2194)	Eastern wall of 328	E	
Photo EDP 587 (IMG_2195)	Western wall of 329	W	
Photo EDP 588 (IMG_2198)	North-eastern corner of 329	NE	
Photo EDP 589 (IMG_2196)	Eastern wall of 329	E	
Photo EDP 590 (IMG_2197)	North-western corner of 330	NW	






Photo Ref (Original Photo ID)	Description	Direction Facing	Photo
Photo EDP 591 (IMG_2199)	South-eastern wall of 331	SE	
Photo EDP 592 (IMG_2200)	Western wall of 331	SW	
Photo EDP 593 (IMG_2201)	Southern wall of 152	SE	
Photo EDP 594 (IMG_2202)	Northern wall of 152	N	
Seddon North, Fourth Floor			
Photo EDP 595 (IMG_2204)	Stairs within 320		







Photo Ref (Original Photo ID)	Description	Direction Facing	Photo
Photo EDP 596 (IMG_2206)	Western wall of 402	SW	
Photo EDP 597 (IMG_2207)	Eastern wall of 402	E	
Photo EDP 598 (IMG_2208)	Northern wall of 402	N	
Photo EDP 599 (IMG_2209)	South-eastern corner of 402	SE	
Photo EDP 600 (IMG_2212)	Western end of 421	SW	
Photo EDP 601 (IMG_2211)	Southern wall of 421	SW	
Photo EDP 602 (IMG_2213)	Eastern end of 421	E	







Photo Ref (Original Photo ID)	Description	Direction Facing	Photo
Photo EDP 603 (IMG_2215)	Western wall of 403	W	
Phot EDP 604 (IMG_2216)	Western wall of 403	W	
Photo EDP 605 (IMG_2217)	Northern wall of 403	N	
Photo EDP 606 (IMG_2218)	South-east corner of 403	S	
Photo EDP 607 (IMG_2220)	Eastern wall of 403	E	
Photo EDP 608 (IMG_2221)	Eastern end of 421	NE	






Photo Ref (Original Photo ID)	Description	Direction Facing	Photo
Photo EDP 609 (IMG_2223)	Eastern wall of 421	E	
Photo EDP 610 (IMG_2224)	South-eastern corner of 421	SE	
Photo EDP 611 (IMG_2225)	Top of stairs in 422	E	
Photo EDP 612 (IMG_2226)	Down stairs in 422	E	
Photo EDP 613 (IMG_2227)	Northern wall of 405	N	






Photo Ref (Original Photo ID)	Description	Direction Facing	Photo
Photo EDP 614 (IMG_2228)	Southern wall of 405	S	
Photo EDP 615 (IMG_2229)	Eastern wall of 405	E	
Photo EDP 616 (IMG_2230)	Western wall of 405	W	
Photo EDP 617 (IMG_2231)	Southern wall of 405	S	
Photo EDP 618 (IMG_2232)	Doorway into 405	SE	






Photo Ref (Original Photo ID)	Description	Direction Facing	Photo
Photo EDP 619 (IMG_2233)	Doorway into 420	N	
Photo EDP 620 (IMG_2234)	Along corridor 420	E	
Photo EDP 621 (IMG_2235)	South-west corner of 420	SW	
Photo EDP 622 (IMG_2236)	Northern wall of 420 towards 404	NE	
Photo EDP 623 (IMG_2237)	Southern wall of 404	SW	






Photo Ref (Original Photo ID)	Description	Direction Facing	Photo
Photo EDP 624 (IMG_2238)	Eastern wall of 404	E	
Photo EDP 625 (IMG_2240)	Northern wall of 406	N	
Photo EDP 626 (IMG_2241)	North-western corner of 406	NW	
Photo EDP 627 (IMG_2243)	Looking along 420 from western end	E	
Photo EDP 628 (IMG_2244)	Eastern wall of 407	E	







Photo Ref (Original Photo ID)	Description	Direction Facing	Photo
Photo EDP 629 (IMG_2245)	Western wall of 407	W	
Photo EDP 630 (IMG_2246)	Eastern wall of 408	E	
Photo EDP 631 (IMG_2247)	Western wall of 408	W	
Photo EDP 632 (IMG_2248)	South-western corner of 408	SW	
Photo EDP 633 (IMG_2249)	South-eastern corner of 409	SE	
Photo EDP 634 (IMG_2250)	Western wall of 409	W	







Photo Ref (Original Photo ID)	Description	Direction Facing	Photo
Photo EDP 635 (IMG_2253)	Eastern wall of 411	E	
Photo EDP 636 (IMG_2251)	Western wall of 411	W	
Photo EDP 637 (IMG_2254)	Eastern wall of 410	E	
Photo EDP 638 (IMG_2255)	Western wall of 410	W	
Photo EDP 639 (IMG_2256)	Eastern wall of 412	E	
Photo EDP 640 (IMG_2257)	Eastern wall of 412	W	







Photo Ref (Original Photo ID)	Description	Direction Facing	Photo
Photo EDP 641 (IMG_2258)	Within 419	NW	
Photo EDP 642 (IMG_2260)	South-western corner of 413	SW	
Photo EDP 643 (IMG_2261)	South-eastern corner of 413	SE	
Photo EDP 644 (IMG_2262)	North-eastern corner of 413	NE	
Photo EDP 645 (IMG_2263)	Looking into 418	NW	
Photo EDP 646 (IMG_2203)	Northern wall of 423	N	







Photo Ref (Original Photo ID)	Description	Direction Facing	Photo
Photo EDP 647 (IMG_2264)	South-western corner of 414	SW	
Photo EDP 648 (IMG_2265)	South-eastern corner of 414	SE	
Photo EDP 649 (IMG_2266)	Eastern wall of 414	E	
Photo EDP 650 (IMG_2268)	North-eastern corner of 414	NE	
Photo EDP 651 (IMG_2269)	View along 420 from eastern end	W	
Photo EDP 652 (IMG_2270)	Western wall of 415	W	






Photo Ref (Original Photo ID)	Description	Direction Facing	Photo
Photo EDP 653 (IMG_2271)	North-eastern end of 415	NE	
Photo EDP 654 (IMG_2272)	Northern wall of 415 (eastern section)	N	
Photo EDP 655 (IMG_2273)	Northern wall of 415 (eastern section)	N	
Photo EDP 656 (IMG_2275)	Western wall of 415	W	
Photo EDP 657 (IMG_2276)	Looking along 420 from doorway of 415	N	

Photo Ref (Original Photo ID)	Description	Direction Facing	Photo
Photo EDP 658 (IMG_2277)	Western wall of 417	W	
Photo EDP 659 (IMG_2278)	Eastern wall of 417	E	
Photo EDP 660 (IMG_2279)	Window within 417	E	
Photo EDP 661 (IMG_2280)	Southern wall of 416	SE	


Photo Ref (Original Photo ID)	Description	Direction Facing	Photo
Photo EDP 662 (IMG_2281)	Eastern wall of 416	E	

Table EDP A1.4: Photo Locations within Villas




Photo Ref (Original Photo ID)	Description	Direction Facing	Photo
Villa 1, Basement			
Photo EDP 663 (IMG_2336)	South-eastern corner of 1B.6	SE	
Phot EDP 664	Intentionally blank		
Villa 1, Ground Floor			
Photo EDP 665 (IMG_2338)	Northern end of 1.02 into 1.01	N	
Photo EDP 666 (IMG_2339)	Western wall of 1.02	SW	






Photo Ref (Original Photo ID)	Description	Direction Facing	Photo
Photo EDP 667 (IMG_2341)	Southern wall of 1.02	S	
Photo EDP 668 (IMG_2342)	Doorway into 1.04 viewed across 1.02	W	
Photo EDP 669 (IMG_2343)	Eastern wall of 1.04	E	
Photo EDP 670 (IMG_2344)	Southern wall of 1.04	S	
Photo EDP 671 (IMG_2345)	Northern wall of 1.04	N	







Photo Ref (Original Photo ID)	Description	Direction Facing	Photo
Photo EDP 672 (IMG_2346)	Western wall of 1.04	W	
Photo EDP 673 (IMG_2347)	Ceiling within 1.02	S	
Photo EDP 674 (IMG_2348)	Eastern wall of 1.03	E	
Photo EDP 675 (IMG_2349)	Southern wall of 1.03	S	
Photo EDP 676 (IMG_2350)	Western wall of 1.03	W	
Photo EDP 677 (IMG_2351)	Stairs within 1.50	S	







Photo Ref (Original Photo ID)	Description	Direction Facing	Photo
Photo EDP 678 (IMG_2352)	Southern wall of 1.06	SE	
Photo EDP 679 (IMG_2353)	Northern wall of 1.06	N	
Photo EDP 680 (IMG_2354)	Western wall of 1.06	W	
Photo EDP 681 (IMG_2355)	Southern wall of 1.05, looking into 1.07	S	
Photo EDP 682 (IMG_2356)	Northern wall of 1.05	N	
Photo EDP 684 (IMG_2357)	Recess in eastern wall of 1.05	E	
Villa 1, First Floor			






Photo Ref (Original Photo ID)	Description	Direction Facing	Photo
Photo EDP 685 (IMG_2358)	Looking into 1.17	S	
Photo EDP 686 (IMG_2359)	Eastern wall of 1.17	E	
Photo EDP 687 (IMG_2360)	Western wall of 1.17	W	
Photo EDP 688 (IMG_2361)	Eastern wall of 1.14	E	
Photo EDP 689 (IMG_2362)	Western wall of 1.14	W	






Photo Ref (Original Photo ID)	Description	Direction Facing	Photo
Photo EDP 690 (IMG_2363)	Eastern wall of 1.13	E	
Photo EDP 691 (IMG_2364)	Western wall of 1.13	W	
Photo EDP 692 (IMG_2365)	Western wall of 1.12	W	
Photo EDP 693 (IMG_2366)	North-eastern corner of 1.12	NE	
Photo EDP 694 (IMG_2368)	Eastern wall of 1.15	NE	





Photo Ref (Original Photo ID)	Description	Direction Facing	Photo
Photo EDP 695 (IMG_2369)	South-eastern corner of 1.15	SE	
Villa 1, Second Floor			
Photo EDP 696 (IMG_2370)	Door into 1.29	S	
Photo EDP 697 (IMG_2371)	Looking into 1.28	SE	
Photo EDP 698 (IMG_2372)	Looking into 1.27	SW	


Photo Ref (Original Photo ID)	Description	Direction Facing	Photo
Photo EDP 699 (IMG_2373)	North-western corner of 1.23	NW	
Photo EDP 700 (IMG_2374)	Eastern wall of 1.23	E	
Photo EDP 701 (IMG_2375)	Western wall of 1.24	W	
Photo EDP 702 (IMG_2376)	Eastern wall of 1.24	E	
Photo EDP 703 (IMG_2377)	Window within 1.24	N	

Photo Ref (Original Photo ID)	Description	Direction Facing	Photo
Photo EDP 704 (IMG_2378)	Eastern wall of 1.25	E	
Photo EDP 705 (IMG_2380)	South-eastern corner of 1.25	SE	
Photo EDP 706 (IMG_2381)	Western wall of 1.25	W	
Photo EDP 707 (IMG_2382)	Doorway into 1.22	W	
Photo EDP 708 (IMG_2383)	Eastern wall of 1.22	NE	






Photo Ref (Original Photo ID)	Description	Direction Facing	Photo
Photo EDP 709 (IMG_2384)	Western wall of 1.22	W	
Photo EDP 710 (IMG_2385)	South-eastern corner of 1.26	SE	
Photo EDP 711 (IMG_2386)	View out of 1.26	SW	
Photo EDP 712 (IMG_2387)	Western wall of 1.26	NW	
Villa 1, Attic			
Photo EDP 713 (IMG_2388)	Northern wall of 1.36	N	






Photo Ref (Original Photo ID)	Description	Direction Facing	Photo
Photo EDP 714 (IMG_2389)	South-eastern corner of 1.36	SE	
Photo EDP 715 (IMG_2390)	Looking into 1.34	NE	
Photo EDP 716 (IMG_2391)	Looking into 1.35	SE	
Photo EDP 717 (IMG_2392)	Looking into 1.33	NW	
Photo EDP 718 (IMG_2393)	Looking into 1.32	SW	
Villa 2, Basement			






Photo Ref (Original Photo ID)	Description	Direction Facing	Photo
Photo EDP 719 (IMG_2337)	Stairs within 2B.1	S	
Photo EDP 720 (IMG_2400)	Northern wall of 2.B3	N	
Photo EDP 721 (IMG_2401)	Western wall of 2.B1	W	
Photo EDP 722 (IMG_2402)	Doorway into 2.B1	S	
Villa 2, Ground Floor			
Photo EDP 723 (IMG_2403)	South-western corner of 2.06	SW	






Photo Ref (Original Photo ID)	Description	Direction Facing	Photo
Photo EDP 724 (IMG_2404)	Northern wall of 2.06	N	
Photo EDP 725 (IMG_2405)	Floor in 2.02		
Photo EDP 726 (IMG_2406)	Southern wall of 2.05	S	
Photo EDP 727 (IMG_2407)	Northern end of 2.02	N	
Photo EDP 728 (IMG_2408)	Ceiling in 2.02		






Photo Ref (Original Photo ID)	Description	Direction Facing	Photo
Photo EDP 729 (IMG_2409)	Southern wall of 2.04	S	
Photo EDP 730 (IMG_2410)	Western wall of 2.04	W	
Photo EDP 731 (IMG_2411)	North-eastern corner of 2.03	NE	
Photo EDP 732 (IMG_2412)	Stairs within 2.01	N	
Photo EDP 733 (IMG_2413)	Doorway into 2.08	N	
Villa 2, First Floor			
Photo EDP 734 (IMG_2414)	Northern wall of 2.12	N	






Photo Ref (Original Photo ID)	Description	Direction Facing	Photo
Photo EDP 735 (IMG_2415)	South-western corner of 2.12	SW	
Photo EDP 736 (IMG_2416)	Eastern wall of 2.13	E	
Photo EDP 737 (IMG_2417)	Southern wall of 2.13	S	
Photo EDP 738 (IMG_2418)	Southern wall of 2.13	S	
Photo EDP 739 (IMG_2420)	Northern wall of 2.14	N	







Photo Ref (Original Photo ID)	Description	Direction Facing	Photo
Photo EDP 740 (IMG_2421)	Doorway into 2.13	S	
Villa 2, Second Floor			
Photo EDP 741 (IMG_2422)	South-western corner of 2.22	SW	
Photo EDP 742 (IMG_2423)	Nothern wall of 2.22	N	
Photo EDP 743 (IMG_2424)	Northern wall of 2.23	N	
Photo EDP 744 (IMG_2425)	North-eastern corner of 2.21	NE	
Photo EDP 745 (IMG_2426)	Southern wall of 2.25	S	





Photo Ref (Original Photo ID)	Description	Direction Facing	Photo
Photo EDP 746 (IMG_2427)	Northern wall of 2.25	N	
Photo EDP 747 (IMG_2428)	Southern wall of 2.26	S	
Photo EDP 748 (IMG_2429)	Western wall of 2.26	W	
Photo EDP 749 (IMG_2430)	Nothern wall of 2.26	N	

Table EDP A1.5: External Photographs





Photo Ref (Original Photo ID)	Photo	Photo Ref (Original Photo ID)	Photo
Main Buildings			
Photo EDP 750 (IMG_1624)		Photo EDP 751 (IMG_1625)	
Photo EDP 752 (IMG_1628)		Photo EDP 753 (IMG_1629)	












Photo Ref (Original Photo ID)	Photo	Photo Ref (Original Photo ID)	Photo
Photo EDP 754 (IMG_1631)		Photo EDP 755 (IMG_1632)	
Photo EDP 756 (IMG_1633)		Photo EDP 757 (IMG_2119)	
Photo EDP 758 (IMG_2120)		Photo EDP 759 (IMG_2124)	
Photo EDP 760 (IMG_2127)		Photo EDP 761 (IMG_2129)	
Photo EDP 762 (IMG_2138)		Photo EDP 763 (IMG_2139)	
Photo EDP 764 (IMG_2140)			
Views of Roof			

Photo Ref (Original Photo ID)	Photo	Photo Ref (Original Photo ID)	Photo
Photo EDP 765 (IMG_2282)		Photo EDP 766 (IMG_2283)	
Photo EDP 767 (IMG_2284)		Photo EDP 768 (IMG_2285)	
Photo EDP 769 (IMG_2286)		Photo EDP 770 (IMG_2287)	
Photo EDP 770 (IMG_2288)		Photo EDP 771 (IMG_2289)	

Photo Ref (Original Photo ID)	Photo	Photo Ref (Original Photo ID)	Photo
Photo EDP 772 (IMG_2290)		Photo EDP 773 (IMG_2291)	
Photo EDP 774 (IMG_2292)		Photo EDP 775 (IMG_2293)	
Photo EDP 776 (IMG_2294)		Photo EDP 777 (IMG_2295)	
Photo EDP 778 (IMG_2296)		Photo EDP 779 (IMG_2297)	
Photo EDP 780 (IMG_2299)		Photo EDP 781 (IMG_2300)	

Photo Ref (Original Photo ID)	Photo	Photo Ref (Original Photo ID)	Photo
Photo EDP 782 (IMG_2301)		Photo EDP 783 (IMG_2302)	
Photo EDP 784 (IMG_2304)		Photo EDP 785 (IMG_2305)	
Photo EDP 786 (IMG_2306)		Photo EDP 787 (IMG_2307)	
Photo EDP 788 (IMG_2308)		Photo EDP 789 (IMG_2309)	
Photo EDP 790 (IMG_2310)		Photo EDP 791 (IMG_2311)	











Photo Ref (Original Photo ID)	Photo	Photo Ref (Original Photo ID)	Photo
Photo EDP 792 (IMG_2312)		Photo EDP 793 (IMG_2313)	
Photo EDP 794 (IMG_2314)		Photo EDP 795 (IMG_2315)	
Photo EDP 795 (IMG_2316)			
Villas			
Photo EDP 796 (IMG_2394)		Photo EDP 797 (IMG_2395)	
Photo EDP 798 (IMG_2396)		Photo EDP 759 (IMG_2397)	
Photo EDP 799 (IMG_2398)			

Photo Ref (Original Photo ID)	Photo	Photo Ref (Original Photo ID)	Photo
Villa Courtyard			
Photo EDP 800 (IMG_2325)		Photo EDP 801 (IMG_2326)	
Photo EDP 802 (IMG_2327)		Photo EDP 803 (IMG_2328)	
Photo EDP 804 (IMG_2329)		Photo EDP 805 (IMG_2330)	
Photo EDP 806 (IMG_2331)		Photo EDP 807 (IMG_2332)	

Photo Ref (Original Photo ID)	Photo	Photo Ref (Original Photo ID)	Photo
Photo EDP 808 (IMG_2333)		Photo EDP 809 (IMG_2334)	

Appendix EDP 1 Photographic Record

A1.1 **Table A1.1** provides an inventory of images captured as part of the photographic record.
The images are reproduced in order:

Table EDP A1.1: Photo Locations within Seddon South




Photo Ref (Original Photo ID)	Description	Direction Facing	Photo
Seddon South Wing, Ground Floor and Basement			
Photo EDP 1 (IMG_1640)	North-eastern wall of G20	NE	
Photo EDP 2 (IMG_1643)	Stairs within G21	NE	
Photo EDP 3 (IMG_1644)	North-western wall of G21	NW	
Photo EDP 4 (IMG_1645)	South-eastern wall of G22	SE	
Photo EDP 5 (IMG_1647)	South-western wall of G26	SW	






Photo Ref (Original Photo ID)	Description	Direction Facing	Photo
Photo EDP 6 (IMG_1652)	South-eastern wall of G26	SE	
Photo EDP 7 (IMG_1655)	North-eastern wall of G26	NE	
Photo EDP 8 (IMG_1654)	South-western wall of G25	SW	
Photo EDP 9 (IMG_1657)	South-western wall of G24	SW	
Photo EDP 10 (IMG_1659)	North-eastern wall of G24	E	





Photo Ref (Original Photo ID)	Description	Direction Facing	Photo
Photo EDP 11 (IMG_1660)	North-western wall of G19	N	
Photo EDP 12 (IMG_1663)	North-western wall of G19	NW	
Photo EDP 13 (IMG_1666)	Steps within G19	NE	
Photo EDP 14 (IMG_1667)	Storage area G18	NW	
Photo EDP 15 (IMG_1668)	Basement	N	






Photo Ref (Original Photo ID)	Description	Direction Facing	Photo
Photo EDP 16 (IMG_1675)	Towards G14	NE	
Photo EDP 17 (IMG_1671)	Steps up to G12	E	
Photo EDP 18 (IMG_1672)	North-eastern wall of G14	NE	
Photo EDP 19 (IMG_1676)	Stairs within G12	E	
Photo EDP 20 (IMG_1677)	North-eastern wall of G12	NE	







Photo Ref (Original Photo ID)	Description	Direction Facing	Photo
Photo EDP 21 (IMG_1678)	South-eastern wall of G12	SE	
Photo EDP 22 (IMG_1680)	South-western side of partition wall within wall of G12	SW	
Photo EDP 23	North-eastern wall of G12	NE	
Photo EDP 24 (IMG_1684)	North-western wall of G12	NW	
Photo EDP 25 (IMG_1685)	Steps in G11 and doorway to be opened	NE	
Photo EDP 26 (IMG_1687)	Corridor G31	SW	







Photo Ref (Original Photo ID)	Description	Direction Facing	Photo
Photo EDP 27 (IMG_1688)	Corridor G31	SW	
Photo EDP 28 (IMG_1689)	North-western wall of G31	N	
Photo EDP 29 (IMG_1690)	Northern corner of G29	N	
Photo EDP 30 (IMG_1691)	Southern corner of G29	S	
Photo EDP 31 (IMG_1692)	South-eastern wall of G29	SE	
Photo EDP 32 (IMG_1693)	Western corner of G30	W	


Photo Ref (Original Photo ID)	Description	Direction Facing	Photo
Photo EDP 33 (IMG_1694)	South-eastern wall of G30	SE	
Photo EDP 34 (IMG_1695)	Southern corner of G31	S	
Photo EDP 35 (IMG_1695)	Doorway into G33	NW	
Photo EDP 36 (IMG_1696)	North-eastern wall of G33	NE	
Photo EDP 37 (IMG_1699)	South-eastern wall of G36 and glass partition	SE	
Photo EDP 38 (IMG_1700)	South-western wall of G36	SW	






Photo Ref (Original Photo ID)	Description	Direction Facing	Photo
Photo EDP 39 (IMG_1701)	Northern corner of G36	N	
Seddon South Wing, Mezzanine			
Photo EDP 40 (IMG_1703)	Northern corner of M02	N	
Photo EDP 41 (IMG_1705)	South-western wall of M02	SW	
Photo EDP 42 (IMG_1704)	South-eastern wall of M02	SE	
Photo EDP 43 (IMG_1707)	Top of stairs down to M01	NW	






Photo Ref (Original Photo ID)	Description	Direction Facing	Photo
Photo EDP 44 (IMG_1706)	Stairs down to M01	SW	
Photo EDP 45 (IMG_1708)	North-eastern wall of M01	NE	
Photo EDP 46 (IMG_1710)	North-western wall of M01	NW	
Photo EDP 47 (IMG_1711)	Cupboard in south-western wall of M01	SW	
Photo EDP 48 (IMG_1714)	Stairs within M01	SE	

Photo Ref (Original Photo ID)	Description	Direction Facing	Photo
Photo EDP 49 (IMG_1715)	Stairs within M01	SE	
Photo EDP 50 (IMG_1716)	South-western wall of M08	S	
Photo EDP 51 (IMG_1718)	Stairs within M08	N	
Photo EDP 52 (IMG_1719)	Within M03 looking north-east	NE	
Photo EDP 53 (IMG_1720)	Within M03 looking south-west	SW	



Photo Ref (Original Photo ID)	Description	Direction Facing	Photo
Photo EDP 54 (IMG_1721)	Southern corner of M05	S	
Photo EDP 55 (IMG_1722)	North-eastern wall of M05	NE	
Photo EDP 56 (IMG_1723)	South-eastern wall of M05	SE	
Photo EDP 57 (IMG_1724)	Eastern corner of M06	NE	
Photo EDP 58 (IMG_1728)	Toilet cubicles within M09	S	
Photo EDP 59 (IMG_1729)	Sink area within M09	W	

Photo Ref (Original Photo ID)	Description	Direction Facing	Photo
Seddon South Wing, First Floor			
Photo EDP 60 (IMG_1739)	North-western wall of 119	NW	
Photo EDP 61 (IMG_1740)	Northern corner of 119	N	
Photo EDP 62 (IMG_1748)	Eastern wall of 118	E	
Photo EDP 63 (IMG_1744)	Western wall of 118	W	
Photo EDP 64 (IMG_1747)	Remains of lecture chair stands of 118	N	





Photo Ref (Original Photo ID)	Description	Direction Facing	Photo
Photo EDP 65 (IMG_1749)	Corridor 133 looking north-east	NE	
Photo EDP 66 (IMG_1750)	Looking north-west through north-western door of 119 into 120	NW	
Photo EDP 67 (IMG_1753)	North-eastern wall of 120	NE	
Photo EDP 68 (IMG_1751)	North-eastern wall of 120 viewed from 121	NE	
Photo EDP 69 (IMG_1754)	South-western wall of 121 viewed from 120	NE	







Photo Ref (Original Photo ID)	Description	Direction Facing	Photo
Photo EDP 70 (IMG_1755)	North-eastern wall within corridor outside 117, outside wall of 118	NE	
Photo EDP 71 (IMG_1756)	View south from doorway into 116	S	
Photo EDP 72 (IMG_1757)	North-eastern wall of 116	NE	
Photo EDP 73 (IMG_1758)	South-western wall of 116	SW	
Photo EDP 74 (IMG_1759)	South-western wall of 117	SW	
Photo EDP 75 (IMG_1762)	North-eastern wall of 117	NE	




Photo Ref (Original Photo ID)	Description	Direction Facing	Photo
Photo EDP 76 (IMG_1763)	South-eastern wall of 122	SE	
Photo EDP 77 (IMG_1767)	Southern corner of 122	S	
Photo EDP 78 (IMG_1768)	North-eastern wall of 122	NE	
Photo EDP 79 (IMG_1766)	Door furniture on door from 133 into 137	S	
Photo EDP 80 (IMG_1770)	Looking south-west along 133	SW	
Photo EDP 81 (IMG_1772)	Western corner of 137	W	

Photo Ref (Original Photo ID)	Description	Direction Facing	Photo
Photo EDP 82 (IMG_1773)	South-western wall of 137	SW	
Photo EDP 83 (IMG_1774)	North-western wall of 135	NW	
Photo EDP 84 (IMG_1776)	North-eastern wall of 135	NE	
Photo EDP 85 (IMG_1778)	Under-stairs area within 135	NW	
Photo EDP 86 (IMG_1779)	Northern corner of 135	N	






Photo Ref (Original Photo ID)	Description	Direction Facing	Photo
Photo EDP 87 (IMG_1781)	Stairs 136	SE	
Photo EDP 88 (IMG_1794)	Corridor 130 looking north-east	NE	
Photo EDP 89 (IMG_1795)	Corridor 130 looking south-west	SW	
Photo EDP 90 (IMG_1796)	South-western wall of 134, into 132	SW	
Photo EDP 91 (IMG_1797)	North-eastern wall of 134	NE	







Photo Ref (Original Photo ID)	Description	Direction Facing	Photo
Photo EDP 92 (IMG_1799)	Looking south-west along 130, outside 131	SW	
Photo EDP 93 (IMG_1798)	Inside 131	E	
Photo EDP 94 (IMG_1800)	Western corner of 124	W	
Photo EDP 95 (IMG_1801)	North-eastern wall of 124	NE	
Photo EDP 96 (IMG_1802)	North-western wall of 124	NW	
Photo EDP 97 (IMG_1803)	Partition between 125 and 124 viewed from within 125	NE	







Photo Ref (Original Photo ID)	Description	Direction Facing	Photo
Photo EDP 98 (IMG_1808)	North-eastern wall of 125	NE	
Photo EDP 99 (IMG_1809)	South-western wall of 123	SW	
Photo EDP 100 (IMG_1810)	South-eastern wall of 123	SE	
Photo EDP 101 (IMG_1811)	South-western wall between 125 and staircase	SW	
Photo EDP 102 (IMG_1812)	South-eastern wall of north-eastern section of 125	SE	
Photo EDP 103 (IMG_1813)	South-western section of 125	NE	
Photo EDP 104 (IMG_1814)	North-eastern section of 125	NE	







Photo Ref (Original Photo ID)	Description	Direction Facing	Photo
Photo EDP 105 (IMG_1806)	Ceiling of 125	N	
Photo EDP 106 (IMG_1815)	South-eastern wall of south-western section of 125	SE	
Photo EDP 107 (IMG_1816)	Corridor 129 outside 126	SE	
Photo EDP 108 (IMG_1817)	North-eastern wall of 126	NE	
Photo EDP 109 (IMG_1818)	South-western wall of 126	SW	
Photo EDP110 (IMG_1819)	Ceiling of 126	NW	







Photo Ref (Original Photo ID)	Description	Direction Facing	Photo
Photo EDP111 (IMG_1820)	Ceiling of 126	E	
Photo EDP 112 (IMG_1822)	South-western end of 130	SW	
Photo EDP 113 (IMG_1823)	South-western end of 130	NE	
Photo EDP 113 (IMG_1824)	Corridor 129 looking south-west	SW	
Photo EDP 114 (IMG_1826)	Northern corner of 127	N	
Photo EDP 115 (IMG_1827)	South-western wall of 127	SW	







Photo Ref (Original Photo ID)	Description	Direction Facing	Photo
Photo EDP 116 (IMG_1828)	South-eastern wall of 127	SE	
Photo EDP 117 (IMG_1829)	Ceiling within 127		
Photo EDP 118 (IMG_1830)	North-western wall of 127	NW	
Photo EDP 119 (IMG_1831)	Eastern corner of 128	E	
Photo EDP 120 (IMG_1832)	Northern corner of 128	N	
Seddon South Wing, Second Floor			
Photo EDP 121 (IMG_1833)	Attic 202 looking south-west	SW	






Photo Ref (Original Photo ID)	Description	Direction Facing	Photo
Photo EDP 122 (IMG_1834)	Attic 202 looking north	N	
Photo EDP 123 (IMG_1835)	Doorway into north-western room within attic 202	NW	
Photo EDP 124 (IMG_1837)	Doorway into south-western attic space (202)	SW	
Seddon South Wing, First Floor Mezzanine			
Photo EDP A1 (IMG_1783)	North-east end of M114	NE	
Photo EDP A2 (IMG_1784)	North-western wall of M115	NW	






Photo Ref (Original Photo ID)	Description	Direction Facing	Photo
Photo EDP A3 (IMG_1785)	Doorway into M113		
Photo EDP A4 (IMG_1787)	South-western wall of M113	SW	
Photo EDP A5 (IMG_1789)	North-eastern wall of M114	NE	
Photo EDP A6 (IMG_1790)	Northern corner of M114	N	
Photo EDP A7 (IMG_1793)	South-eastern wall of M114	SE	



Photo Ref (Original Photo ID)	Description	Direction Facing	Photo
Photo EDP A8 (IMG_1840)	Western corner of M118	W	
Photo EDP A9 (IMG_1840)	North-western wall of M116	NW	

Table EDP A.2: Photo Locations within Ferguson and Seddon Central



Photo Ref (Original Photo ID)	Description	Direction Facing	Photo
Ferguson and Seddon Central, Basement			
Photo EDP 125 (IMG_1842)	Looking north-east from B44 into B9B	NE	
Photo EDP 126 (IMG_1844)	Western corner of B9B	W	






Photo Ref (Original Photo ID)	Description	Direction Facing	Photo
Photo EDP 127 (IMG_1845)	North-eastern wall of B9B	NE	
Photo EDP 128 (IMG_1849)	Within B36 looking south-west	SW	
Photo EDP 129 (IMG_1846)	South-eastern wall of B15	SE	
Photo EDP 130 (IMG_1847)	North-eastern wall of B15	NE	
Photo EDP 131 (IMG_1848)	Eastern corner of B39	S	
Photo EDP 132 (IMG_1850)	South-western wall of B08	SW	






Photo Ref (Original Photo ID)	Description	Direction Facing	Photo
Photo EDP 133 (IMG_1853)	North-eastern wall of B08	E	
Photo EDP 134 (IMG_1854)	Doorway into B14	NW	
Photo EDP 135 (IMG_1856)	Eastern corner of B08	SW	
Photo EDP 136 (IMG_1857)	South-eastern wall of B9A	SE	
Ferguson and Seddon Central, Ground Floor			
Photo EDP 137 (IMG_1858)	Western corner of G03	NW	

Photo Ref (Original Photo ID)	Description	Direction Facing	Photo
Photo EDP 138 (IMG_1861)	Eastern corner of G39	E	
Photo EDP 139 (IMG_1862)	South-eastern wall of G39	SE	
Photo EDP 140 (IMG_1864)	Southern corner of G41	S	
Photo EDP 141 (IMG_1865)	North-eastern wall of G41	NE	
Photo EDP 142 (IMG_1866)	Corridor G05, looking north-east	NE	
Photo EDP 143 (IMG_1867)	Corridor G07 looking east	E	

Photo Ref (Original Photo ID)	Description	Direction Facing	Photo
Photo EDP 144 (IMG_1868)	Eastern corner of G08	E	
Photo EDP 145 (IMG_1870)	North-eastern wall of G09	NE	
Photo EDP 146 (IMG_1872)	Looking into G10 from G09	W	
Photo EDP 147 (IMG_1873)	North-western wall of G10	NW	
Photo EDP 148 (IMG_1874)	Southern corner of G10	S	
Photo EDP 149 (IMG_1875)	Eastern corner of G10	E	






Photo Ref (Original Photo ID)	Description	Direction Facing	Photo
Photo EDP 150 (IMG_1876)	Eastern corner of G03, door to G04	E	
Photo EDP 151 (IMG_1878)	Partition wall in G04, facing south-west	SW	
Photo EDP 152 (IMG_1879)	Northern wall of G04	N	
Photo EDP 153 (IMG_1880)	South-western wall of G04	SW	
Photo EDP 154 (IMG_1881)	Stairs in G03	SW	






Photo Ref (Original Photo ID)	Description	Direction Facing	Photo
Photo EDP 155 (IMG_1884)	Eastern wall of G03	E	
Photo EDP 156 (IMG_1886)	Western wall of G01		
Photo EDP 157 (IMG_1889)	Reception desk within G01	W	
Photo EDP 158 (IMG_1892)	Doorway into G43 from G42	NW	
Photo EDP 159 (IMG_1894)	Floor within G42		






Photo Ref (Original Photo ID)	Description	Direction Facing	Photo
Photo EDP 160 (IMG_1896)	Northern doorway out of G01	N	
Ferguson and Seddon Central, First Floor			
Photo EDP 161 (IMG_1901)	Western end of 108, facing north-east	NE	
Photo EDP 162 (IMG_1903)	Corridor 108, outside 114, looking south-west	SW	
Photo EDP 163 (IMG_1904)	Corridor 108, doorway into 110	S	
Photo EDP 164 (IMG_1905)	Eastern corner of 115	E	







Photo Ref (Original Photo ID)	Description	Direction Facing	Photo
Photo EDP 165 (IMG_1906)	South-western wall of 115	SW	
Photo EDP 166 (IMG_1908)	Doorway into 114	N	
Photo EDP 167 (IMG_1909)	Southern corner of 114	S	
Photo EDP 168 (IMG_1910)	North-eastern wall of 114	NE	
Photo EDP 169 (IMG_1912)	South-eastern wall of 114	SE	
Photo EDP 170 (IMG_1913)	South-eastern wall of 113	SE	






Photo Ref (Original Photo ID)	Description	Direction Facing	Photo
Photo EDP 171 (IMG_1914)	Southern corner of 111	SW	
Photo EDP 172 (IMG_1916)	South-eastern wall of 111	SW	
Photo EDP 173 (IMG_1917)	North-eastern wall of 111	NE	
Photo EDP 174 (IMG_1919)	Doorway into 112	NW	
Photo EDP 175 (IMG_1921)	Western corner of 112	W	







Photo Ref (Original Photo ID)	Description	Direction Facing	Photo
Photo EDP 176 (IMG_1922)	South-eastern wall of 112	SE	
Photo EDP 177 (IMG_1923)	North-eastern end of 108, looking south-west	SW	
Photo EDP 178 (IMG_1924)	Corridor 108, outside 114, looking south-east towards 106	SE	
Photo EDP 179 (IMG_1925)	North-eastern end of 108, looking south	S	
Photo EDP 180 (IMG_1927)	Northern corner of 106	N	
Photo EDP 181 (IMG_	South-western wall of 106	SW	







Photo Ref (Original Photo ID)	Description	Direction Facing	Photo
Photo EDP 182 (IMG_1929)	Doorway into 107	NE	
Photo EDP 183 (IMG_1930)	South-eastern wall of 106	SE	
Photo EDP 184 (IMG_1933)	North-western wall of 105	NW	
Photo EDP 185 (IMG_1935)	North-eastern wall of 105	NE	
Photo EDP 186 (IMG_1936)	Northern corner of 105	N	
Photo EDP 187 (IMG_	South-western wall of 103	SW	

Photo Ref (Original Photo ID)	Description	Direction Facing	Photo
Photo EDP 188 (IMG_1939)	North-western wall of 103	NW	
Photo EDP 189 (IMG_1940)	North-eastern wall of 103	NE	
Photo EDP 190 (IMG_1941)	Looking into 104, facing north-east	NE	
Photo EDP 191 (IMG_1942)	Northern wall of 104	NW	
Photo EDP 192 (IMG_1943)	Within 104, looking towards 103	SW	






Photo Ref (Original Photo ID)	Description	Direction Facing	Photo
Photo EDP 193 (IMG_1944)	South-eastern wall of the light-well	SE	
Photo EDP 194 (IMG_1947)	South-western wall of 138	SW	
Photo EDP 195 (IMG_1946)	Southern corner of 138	S	
Photo EDP 196 (IMG_1952)	North-eastern wall of 101	NE	
Photo EDP 197 (IMG_1954)	Western corner of 100	NW	




Photo Ref (Original Photo ID)	Description	Direction Facing	Photo
Photo EDP 198 (IMG_1955)	South-western wall of 100	S	
Photo EDP 199 (IMG_1961)	North-western wall of 144	NW	
Photo EDP 200 (IMG_1962)	Cupboard in eastern wall of 100	E	
Photo EDP 201 (IMG_1968)	Doorway into 141	SW	
Photo EDP 202 (IMG_1969)	Doorway into 143	NW	






Photo Ref (Original Photo ID)	Description	Direction Facing	Photo
Photo EDP 203 (IMG_1971)	Doorway into 142	NE	
Photo EDP 204 (IMG_1972)	Northern corner of 142	N	
Photo EDP 205 (IMG_1973)	South-western wall of 141	NE	
Photo EDP 206 (IMG_1976)	North-western wall of 143	NW	
Photo EDP 207 (IMG_1974)	South-western face of south-western-most pillar in 141	NE	

Photo Ref (Original Photo ID)	Description	Direction Facing	Photo
Photo EDP 208 (IMG_1977)	Northern wall of 143	N	
Photo EDP 209 (IMG_1980)	South-eastern wall of 143	SE	
Photo EDP 210 (IMG_1978)	Ceiling of 143		
Photo EDP 211 (IMG_1979)	Ceiling of 143		
Photo EDP 212 (IMG_1981)	Ceiling of 141		
Photo EDP 213 (IMG_1982)	Ceiling of 142		






Photo Ref (Original Photo ID)	Description	Direction Facing	Photo
Photo EDP 214 (IMG_1893)	Ceiling of 141 (north-eastern section)		
Ferguson and Seddon Central, Second Floor			
Photo EDP 215 (IMG_1984)	North-eastern wall of 205	NE	
Photo EDP 216 (IMG_1985)	South-western wall of 201	SW	
Photo EDP 217 (IMG_1986)	South-eastern wall of 201	SE	
Photo EDP 218 (IMG_1989)	North-western wall of 204	NW	






Photo Ref (Original Photo ID)	Description	Direction Facing	Photo
Photo EDP 219 (IMG_1990)	South-western wall of 204	SW	
Photo EDP 220 (IMG_1991)	North-eastern wall of 204	NE	
Photo EDP 221 (IMG_1993)	North-eastern wall of 201	NE	
Photo EDP 222 (IMG_1994)	South-western wall of 200	SW	
Photo EDP 223 (IMG_1995)	Southern corner of 219	S	

Photo Ref (Original Photo ID)	Description	Direction Facing	Photo
Photo EDP 224 (IMG_2005)	North-eastern wall of 224	NE	
Photo EDP 225 (IMG_2014)	South-western wall of 223	SW	
Photo EDP 226 (IMG_2015)	North-eastern wall of 212	NE	
Photo EDP 227 (IMG_2016)	South-eastern wall of 212	SE	

Photo Ref (Original Photo ID)	Description	Direction Facing	Photo
Photo EDP 228 (IMG_2017)	Eastern corner of 210	E	
Photo EDP 229 (IMG_2019)	North-eastern wall of 212/door into 211	NE	
Photo EDP 230 (IMG_2020)	North-eastern wall of 211	NE	
Photo EDP 231 (IMG_2023)	North-eastern wall of 213	NE	






Photo Ref (Original Photo ID)	Description	Direction Facing	Photo
Photo EDP 232 (IMG_2022)	South-western wall of 212	SW	
Photo EDP 233 (IMG_2025)	North-eastern wall of 214	NE	
Photo EDP 234 (IMG_2026)	North-western wall of 214	NW	
Photo EDP 235 (IMG_2027)	North-eastern corner of 214	NE	
Ferguson and Seddon Central, Third Floor			
Photo EDP 236 (IMG_2028)	North-western wall of stairway	NW	






Photo Ref (Original Photo ID)	Description	Direction Facing	Photo
Photo EDP 237 (IMG_2029)	South-western wall of 302	SW	
Photo EDP 238 (IMG_2030)	South-eastern wall of corridor outside 304	SE	
Photo EDP 239 (IMG_231)	North-eastern wall of 304	NE	
Photo EDP 240 (IMG_2032)	Eastern corner of 304	NE	
Photo EDP 241 (IMG_2033)	Northern corner of 304	N	






Photo Ref (Original Photo ID)	Description	Direction Facing	Photo
Photo EDP 242 (IMG_2034)	Looking south-west from north-eastern end of corridor outside 304	SW	
Photo EDP 243 (IMG_2036)	South-western end of corridor looking into 305	NE	
Photo EDP 244 (IMG_2037)	North-western wall of 305	NW	
Photo EDP 245 (IMG_2038)	Eastern wall of 305	E	
Photo EDP 246 (IMG_2042)	Southern wall of 340	S	





Photo Ref (Original Photo ID)	Description	Direction Facing	Photo
Photo EDP 247 (IMG_2043)	South-western wall of 340	SW	
Photo EDP 248 (IMG_2044)	Central beam within ceiling of 340		
Photo EDP 249 (IMG_2045)	Eastern corner of 310	E	
Photo EDP 250 (IMG_2046)	Northern corner of 310	N	
Photo EDP 251 (IMG_2047)	Doorway within 311	SE	
Photo EDP 252 (IMG_202048)	South-eastern wall of 310	SE	







Photo Ref (Original Photo ID)	Description	Direction Facing	Photo
Photo EDP 253 (IMG_2049)	North-eastern wall of 310	NE	
Photo EDP 254 (IMG_2050)	South-western wall of 309	SW	
Photo EDP 255 (IMG_2051)	Eastern corner of 316	E	
Photo EDP 256 (IMG_2052)	Looking south-east in 311 towards 314	SE	
Photo EDP 257 (IMG_2054)	Western corner of 312	W	
Photo EDP 258 (IMG_2055)	Eastern corner of 312	E	



Photo Ref (Original Photo ID)	Description	Direction Facing	Photo
Photo EDP 259 (IMG_2057)	Western corner of 313	W	
Photo EDP 260 (IMG_2058)	North-eastern wall of 313	NE	
Photo EDP 261 (IMG_2059)	Northern corner of 313	N	
Photo EDP 262 (IMG_2060)	Northern corner of 314	N	
Photo EDP 263 (IMG_2063)	North-western wall of 314	N	






Photo Ref (Original Photo ID)	Description	Direction Facing	Photo
Photo EDP 264 (IMG_2064)	North-western wall of 315	NW	
Ferguson and Seddon Central, Fourth Floor			
Photo EDP 265 (IMG_2065)	Looking north-west out of 424 towards 427	NW	
Photo EDP 266 (IMG_2066)	Looking south-east out of 427 towards 424	SE	
Photo EDP 267 (IMG_2068)	South-western wall of 428	SW	
Photo EDP 268 (IMG_2069)	North-eastern wall of 428	NE	






Photo Ref (Original Photo ID)	Description	Direction Facing	Photo
Photo EDP 269 (IMG_2070)	Northern corner of 428	N	
Photo EDP 270 (IMG_2071)	South-eastern wall of 429	E	
Photo EDP 271 (IMG_2072)	North-western wall of 430	W	
Photo EDP 272 (IMG_2073)	South-western wall of 401	SW	
Photo EDP 273 (IMG_2074)	South-eastern end of 400	SE	






Photo Ref (Original Photo ID)	Description	Direction Facing	Photo
Ferguson and Seddon Central, Fifth Floor			
Photo EDP 274 (IMG_2075)	South-western wall of 501	SW	
Photo EDP 275 (IMG_2076)	North-western end of 500	NW	
Photo EDP 276 (IMG_2077)	Joist within 500	NE	
Ferguson and Seddon Central, Sixth Floor			
Photo EDP 277 (IMG_2078)	Joist within 600	NW	
Photo EDP 278 (IMG_2079)	South-western wall of 601	SW	






Photo Ref (Original Photo ID)	Description	Direction Facing	Photo
Ferguson and Seddon Central, Seventh Floor			
Photo EDP 279 (IMG_2080)	Historic graffiti within 700		
Photo EDP 281 (IMG_2081)	South-eastern wall of 701	SE	
Photo EDP 282 (IMG_2082)	Historic graffiti within 700	NE	
Photo EDP 283 (IMG_2083)	Historic graffiti within 700	NE	
Photo EDP 284 (IMG_2085)	Historic graffiti within 700	NE	





Photo Ref (Original Photo ID)	Description	Direction Facing	Photo
Photo EDP 285 (IMG_2084)	South-eastern end of 700	SE	
Ferguson and Seddon Central, Eighth Floor			
Photo EDP 286 (IMG_2086)	Eighth floor landing	NW	
Photo EDP 287 (IMG_2087)	Eighth floor landing	NW	
Photo EDP 288 (IMG_2088)	Eighth floor landing	SE	

Table EDP A.3: Photo Locations within Seddon North-west





Photo Ref (Original Photo ID)	Description	Direction Facing	Photo
Seddon North-west, Basement			
Photo EDP 289 (IMG_2089)	Doorway into B9C	E	
Photo EDP290 (IMG_2090)	South-eastern wall of B9C	SE	
Photo EDP 291 (IMG_2091)	NWarrow south-eastern cupboard extension	SE	
Photo EDP 292 (IMG_2092)	South-western end of B25	NE	






Photo Ref (Original Photo ID)	Description	Direction Facing	Photo
Photo EDP 293 (IMG_2093)	North-eastern end of B25	NE	
Photo EDP 294 (IMG_2095)	South-western wall of B06	W	
Photo EDP 295 (IMG_2096)	North-western wall of B06	N	
Photo EDP 296 (IMG_2097)	North-eastern wall of B06	NE	
Photo EDP 297 (IMG_2098)	North-western wall of B02	NW	







Photo Ref (Original Photo ID)	Description	Direction Facing	Photo
Photo EDP 298 (IMG_2099)	South-western wall of B02		
Photo EDP 299 (IMG_2102)	Pillar within B05	E	
Photo EDP 300 (IMG_2094)	North-western wall of B03	NW	
Photo EDP 301 (IMG_2103)	South-western wall of B11	SW	
Photo EDP 302 (IMG_2104)	South-western wall of B50	SW	
Photo EDP 303 (IMG_2105)	North-eastern wall of B49	NE	






Photo Ref (Original Photo ID)	Description	Direction Facing	Photo
Photo EDP 304 (IMG_2106)	North-western wall of B49	NW	
Photo EDP 305 (IMG_2107)	South-western wall of B49	SW	
Photo EDP 306 (IMG_2108)	North-eastern end of B10	NE	
Photo EDP 307 (IMG_2109)	South-western wall of B26	SW	
Photo EDP 308 (IMG_2110)	North-eastern wall of B27	NE	






Photo Ref (Original Photo ID)	Description	Direction Facing	Photo
Photo EDP 309 (IMG_2111)	North-western wall of B04	NW	
Photo EDP 310 (IMG_2112)	Northern corner of B13	N	
Photo EDP 311 (IMG_2113)	South-eastern wall of B29	SE	
Photo EDP 312 (20220421_	Circular stairs within B28	NW	
Photo EDP 313 (20220421_	Circular stairs within B28	N	





Photo Ref (Original Photo ID)	Description	Direction Facing	Photo
Photo EDP 314 (20220421_	Circular stairs within B28	NW	
Photo EDP 315 (20220421_125212)	South-eastern wall of B28	SE	
Photo EDP 316 (20220421_125930)	Stairs from basement up to G66	NE	
Seddon North-west, Ground Floor			
Photo EDP 317 (20220421_125918)	Southern corner of G66	S	





Photo Ref (Original Photo ID)	Description	Direction Facing	Photo
Photo EDP 318 (20220421_ 125945)	Door from G66 into G67	NW	
Photo EDP 319 (20220421_ 130135)	Door from G66 into G64	SE	
Photo EDP 320 (20220421_ 130255)	South-eastern wall of G67	E	
Photo EDP 321 (20220421_ 130353)	North-eastern wall of G67	NE	





Photo Ref (Original Photo ID)	Description	Direction Facing	Photo
Photo EDP 322 (20220421_	Northern corner of G67	NW	
Photo EDP 323 (20220421_130511)	North-western wall of G61	NW	
Photo EDP 324 (20220421_130559)	Western corner of G60	N	
Photo EDP 325 (20220421_130658)	North-eastern wall of G59	NE	





Photo Ref (Original Photo ID)	Description	Direction Facing	Photo
Photo EDP 326 (20220421_ 130804)	South-western end of G59	SW	
Photo EDP 327 (20220421_ 130908)	North-western wall of G62	NW	
Photo EDP 328 (20220421_ 130951)	Western corner of G62	W	
Photo EDP 329 (20220421_ 131005)	South-western wall of G62	NE	






Photo Ref (Original Photo ID)	Description	Direction Facing	Photo
Photo EDP 330 (20220421_ 131057)	Northern corner of G62	N	
Photo EDP 331 (20220421_ 131132)	North-eastern wall of G62	NE	
Photo EDP 332 (20220421_ 131212)	North-eastern wall of G62	NE	
Photo EDP 333 (20220421_ 131255)	Steps at eastern corner of G62	NE	
Photo EDP 334 (20220421_ 132111)	North-western wall of G61	NW	






Photo Ref (Original Photo ID)	Description	Direction Facing	Photo
Photo EDP 335 (20220421_ 132205)	South-eastern wall of G61	SE	
Photo EDP 336 (20220421_ 132255)	Western wall of G61	W	
Photo EDP 337 (20220421_ 132359)	Stairs within G61	SW	
Photo EDP 338 (20220421_ 1326041)	North-eastern wall of G69	NE	
Photo EDP 339 (20220421_ 132850)	South-western wall of G69	SW	






Photo Ref (Original Photo ID)	Description	Direction Facing	Photo
Photo EDP 340 (20220421_ 133146)	Stairs within G70	S	
Photo EDP 341 (20220421_ 133233)	South-eastern wall of G70	SE	
Photo EDP 342 (20220421_ 133340)	North-western wall of G72	NW	
Photo EDP 343 (20220421_ 133555)	North-western wall of G72	NW	
Photo EDP 344 (20220421_ 133615)	South-western wall of G72	SW	






Photo Ref (Original Photo ID)	Description	Direction Facing	Photo
Photo EDP 345 (20220421_ 133637)	Doorway into G71	NE	
Photo EDP 346 (20220421_ 133717)	Southern corner of G71	S	
Photo EDP 347 (20220421_ 133940)	Southern corner of G72	S	
Photo EDP 348 (20220421_ 134014)	Northern corner of G70	N	
Photo EDP 349 (20220421_ 134132)	North-eastern wall of G73	NE	






Photo Ref (Original Photo ID)	Description	Direction Facing	Photo
Photo EDP 350 (20220421_ 134140)	North-eastern wall of G73	NE	
Photo EDP 351 (20220421_ 134206)	North-western wall of G73	NW	
Photo EDP 352 (20220421_ 134225)	Doorways from G68 into G70 and G73	SE	
Photo EDP 353 (20220421_ 134256)	South-western wall of G73	SW	
Photo EDP 354 (20220421_ 134346)	Doorway between G75 and G73	NE	






Photo Ref (Original Photo ID)	Description	Direction Facing	Photo
Photo EDP 355 (20220421_ 134429_)	North-western wall of G75	NW	
Photo EDP 356 (20220421_ 134446)	South-western wall of G75	SW	
Photo EDP 357 (20220421_ 134502)	Fireplace within G75	SW	
Photo EDP 358 (20220421_ 134531)	South-eastern wall of G74	SW	
Photo EDP 359 (20220421_ 134626)	Stairs within G74	E	






Photo Ref (Original Photo ID)	Description	Direction Facing	Photo
Photo EDP 360 (20220421_ 134729)	North-eastern wall of G76	NE	
Photo EDP 361 (20220421_ 134754)	North-eastern wall of G76	NE	
Photo EDP 362 (20220421_ 134838)	South-western wall of G76	SW	
Photo EDP 363 (20220421_ 134943)	South-western wall of G68	SW	
Photo EDP 364 (20220421_ 135027)	North-eastern wall of G47	NE	
Photo EDP 365 (20220421_ 135155)	South-western wall of G48	SW	






Photo Ref (Original Photo ID)	Description	Direction Facing	Photo
Photo EDP 366 (20220421_ 135230)	North-western wall of G48	NW	
Photo EDP 367 (20220421_ 135317)	South-eastern wall of G49	SE	
Photo EDP 368 (20220421_ 135411)	Stairs G51 and G50	NW	
Photo EDP 369 (20220421_ 135521)	North-eastern wall of G68	NE	
Photo EDP 370 (20220421_ 135620)	G53 and G52	NW	





Photo Ref (Original Photo ID)	Description	Direction Facing	Photo
Photo EDP 371 (20220421_ 135645)	G52 and G53	SE	
Photo EDP 372 (20220421_ 135648)	Ceiling within G52	SE	
Photo EDP 373 (20220421_ 135653)	Stonework within G52	SE	
Photo EDP 374 (20220421_ 135657)	Ceiling within G52		






Photo Ref (Original Photo ID)	Description	Direction Facing	Photo
Photo EDP 375 (20220421_ 135821)	South-eastern wall of G54	SE	
Photo EDP 376 (20220421_ 135849)	North-eastern wall of G54	NE	
Photo EDP 377 (20220421_ 140037)	South-western wall of G55	SW	
Photo EDP 378 (20220421_ 140114)	North-western wall of G55	NW	
Photo EDP 379 (20220421_ 140124)	North-eastern wall of G55	N	






Photo Ref (Original Photo ID)	Description	Direction Facing	Photo
Photo EDP 380 (20220421_ 140131)	South-western wall of G55	SW	
Photo EDP 381 (20220421_ 140255)	South-eastern wall of G55	SE	
Photo EDP 382 (20220421_ 140355)	North-eastern wall of G55	NE	
Photo EDP 383 (20220421_ 140417)	South-eastern wall of G56	SE	
Photo EDP 384 (20220421_ 140440)	South-western wall of G56	SW	





Photo Ref (Original Photo ID)	Description	Direction Facing	Photo
Photo EDP 385 (20220421_ 140515)	Ceiling within G55	NE	
Photo EDP 386 (20220421_ 140525)	Ceiling with G55	N	
Photo EDP 387 (20220421_ 140531)	Ceiling with G55	NW	
Photo EDP 388 (20220421_ 140724)	Cupboard (G57) at eastern corner of G55	SE	





Photo Ref (Original Photo ID)	Description	Direction Facing	Photo
Photo EDP 389 (20220421_140738)	Cupboard (G57) at eastern corner of G55	SW	
Photo EDP 390 (20220421_140751)	Ceiling within cupboard (G58) at eastern corner of G55		
Photo EDP 391 (20220421_140759)	Ceiling within cupboard (G58) at eastner corner of G55		
Seddon North-west, Mezzanine			
Photo EDP 392 (20220421_140759)	Doorway into M100	NE	






Photo Ref (Original Photo ID)	Description	Direction Facing	Photo
Photo EDP 393 (20220421_ 142042)	North-eastern wall of M100	NE	
Photo EDP 394 (20220421_ 142111)	South-eastern wall of M100	SE	
Photo EDP 395 (20220421_ 142138)	North-western wall of M100	NW	
Photo EDP 396 (20220421_ 142218)	South-western wall of M100	SW	
Photo EDP 397 (20220421_ 142358)	Eastern corner of G74	E	





Photo Ref (Original Photo ID)	Description	Direction Facing	Photo
Photo EDP 398 (20220421_ 142603)	North-eastern wall of G74	NE	
Photo EDP 399 (20220421_ 142629)	South-eastern wall of G74	SE	
Photo EDP 400 (20220421_ 142700)	Northern corner of M101	SE	
Photo EDP 401 (20220421_ 142745)	South-western wall of M101	SW	






Photo Ref (Original Photo ID)	Description	Direction Facing	Photo
Photo EDP 402 (20220421_ 142857)	South-eastern wall of M101	SE	
Photo EDP 403 (20220421_ 143102)	South-western wall of G70	SW	
Photo EDP 404 (20220421_ 143203)	South-eastern wall of G70	SE	
Photo EDP 405 (20220421_ 143212)	Stairs within G70		
Photo EDP 406 (20220421_ 143219)	G70 looking south-west towards M102	SW	






Photo Ref (Original Photo ID)	Description	Direction Facing	Photo
Photo EDP 407 (20220421_ 143243)	North-eastern wall of G70	NE	
Photo EDP 408 (20220421_ 143503)	North-eastern wall of M102	NE	
Photo EDP 409 (20220421_ 143633)	South-western wall of M104	SW	
Photo EDP 410 (20220421_ 143727)	North-eastern wall of M104	NE	
Photo EDP 411 (20220421_ 143756)	North-western wall of M104	NW	





Photo Ref (Original Photo ID)	Description	Direction Facing	Photo
Photo EDP 412 (20220421_ 144048)	Stairs within G77/M105	NE	
Photo EDP 413 (20220421_ 144153)	North-western wall of M105	NW	
Photo EDP 414 (20220421_ 144241)	Bottom of spiral staircase within M113	NE	
Photo EDP 415 (20220421_ 144252)	Looking up spiral staircase within M113		

Photo Ref (Original Photo ID)	Description	Direction Facing	Photo
Photo EDP 416 (20220421_ 144302)	Bottom of spiral staircase within M113	NE	
Photo EDP 417 (20220421_ 144320)	NExterior of spiral staircase within M113	SE	
Photo EDP 418 (20220421_ 144413)	South-western wall of M113	SW	
Photo EDP 419 (20220421_ 144507)	South-eastern wall of M113	SE	






Photo Ref (Original Photo ID)	Description	Direction Facing	Photo
Photo EDP 420 (20220421_ 144610)	North-eastern wall of M113	NE	
Photo EDP 421 (20220421_ 144435)	M105 from within M113	SE	
Photo EDP 422 (20220421_ 144441)	M105 from within M113	SE	
Photo EDP 423 (20220421_ 144659)	South-eastern wall of M105	SE	
Photo EDP 424 (20220421_ 144726)	North-western wall of M106	N	






Photo Ref (Original Photo ID)	Description	Direction Facing	Photo
Photo EDP 425 (20220421_ 144924	Southern corner of M106	S	
Photo EDP 426 (20220421_ 144802)	Eastern corner of M106	E	
Photo EDP 427 (20220421_ 144903)	North-eastern wall of M105	NE	
Photo EDP 428 (20220421_ 145005)	Doorway into M107	SE	
Photo EDP 429 (20220421_ 145021)	Partitioned area within west corner of M109	NW	






Photo Ref (Original Photo ID)	Description	Direction Facing	Photo
Photo EDP 430 (20220421_ 144924	Doorway into M109	NE	
Photo EDP 431 (20220421_ 145048)	North-western wall of M107	NW	
Photo EDP 432 (20220421_ 145106)	South corner of M107	S	
Photo EDP 433 (20220421_ 145200)	South corner of M109	S	
Photo EDP 434 (20220421_ 145216)	South-western wall of M109	SW	






Photo Ref (Original Photo ID)	Description	Direction Facing	Photo
Photo EDP 435 (20220421_ 145256)	South-eastern wall of M108	SE	
Photo EDP 436 (20220421_ 145324)	North-western wall of M109	NW	
Photo EDP 437 (20220421_ 145348)	North-eastern wall of M109	NE	
Photo EDP 438 (20220421_ 145451)	South-eastern wall of M110	E	
Photo EDP 439 (20220421_ 145511)	North-eastern wall of M110	NE	





Photo Ref (Original Photo ID)	Description	Direction Facing	Photo
Photo EDP 440 (20220421_ 145550)	South-western wall of M111	S	
Photo EDP 441 (20220421_ 145603)	North-western wall of M112	NW	
Photo EDP 442 (20220421_ 145721)	South-western wall of M110	SW	
Seddon North-west, First Floor			
Photo EDP 443 (20220421_ 150251)	South-western wall of 152	SW	






Photo Ref (Original Photo ID)	Description	Direction Facing	Photo
Photo EDP 444 (20220421_ 150319)	South-eastern wall of 152	SE	
Photo EDP 445 (20220421_ 150441)	Eastern corner of 153	E	
Photo EDP 446 (20220421_ 150513)	South-eastern wall of 153	SE	
Photo EDP 447 (20220421_ 150652)	South-western wall of 153	SW	
Photo EDP 448 (20220421_ 150748)	North-western wall of 153	N	






Photo Ref (Original Photo ID)	Description	Direction Facing	Photo
Photo EDP 449 (20220421_ 150830)	North-eastern wall of 154	NE	
Photo EDP 450 (20220421_ 150844)	South-eastern wall of 154	SE	
Photo EDP 451 (20220421_ 150911)	South-eastern wall of 154	SE	
Photo EDP 452 (20220421_ 151000)	Northern corner of 154	N	
Photo EDP 453 (20220421_ 151004)	North-western wall of 154	NW	





Photo Ref (Original Photo ID)	Description	Direction Facing	Photo
Photo EDP 454 (20220421_ 151010)	North-western wall of 154	NW	
Photo EDP 455 (20220421_ 151021)	Ceiling of 154	NW	
Photo EDP 456 (20220421_ 151026)	Ceiling of 154	NW	
Photo EDP 457 (20220421_ 151030)	Western corner of 154	W	





Photo Ref (Original Photo ID)	Description	Direction Facing	Photo
Photo EDP 458 (20220421_ 151107)	Looking south-west from northern alcove within 154	SW	
Photo EDP 459 (20220421_ 151153)	South-western wall of north- eastern alcove within 154	S	
Photo EDP 460 (20220421_ 151159)	North-eastern wall of north- eastern alcove within 154	E	
Photo EDP 461 (20220421_ 151206)	North-western window within north-eastern alcove within 154	N	

Photo Ref (Original Photo ID)	Description	Direction Facing	Photo
Photo EDP 462 (20220421_ 151305)	North-western wall of 153	NW	
Photo EDP 463 (20220421_ 151415)	South-western wall of 151	SW	
Photo EDP 464 (20220421_ 151432)	North-western wall of 151	NW	
Photo EDP 465 (20220421_ 151511)	South-western wall of 154	SW	
Photo EDP 466 (20220421_ 151515)	Underside of gallery at south-eastern end of 154	SW	






Photo Ref (Original Photo ID)	Description	Direction Facing	Photo
Photo EDP 467 (20220421_ 151520)	Underside of gallery at south-eastern end of 154	S	
Photo EDP 468 (20220421_ 151525)	SWoodwork at north-eastern side of opening between 154 and 153	NE	
Photo EDP 469 (20220421_ 151540)	Higher part of south-eastern wall of 154	SE	
Photo EDP 470 (20220421_ 151602)	Outside door from 154 to 155, looking north-west	NW	
Photo EDP 471 (20220421_ 151634)	South-western wall of 154	SW	






Photo Ref (Original Photo ID)	Description	Direction Facing	Photo
Photo EDP 472 (20220421_ 151656)	Stairs down into lower level of 155	SE	
Photo EDP 473 (20220421_ 151706)	Southern corner of 155, lower level	S	
Photo EDP 474 (20220421_ 151750)	North-western gallery within 155	NE	
Photo EDP 475 (20220421_ 151755)	Eastern corner of 155	E	
Photo EDP 476 (20220421_ 151801)	South-eastern wall of 155	SE	






Photo Ref (Original Photo ID)	Description	Direction Facing	Photo
Photo EDP 477 (20220421_ 151908)	Southern corner of 155	S	
Photo EDP 478 (20220421_ 151952)	Carrels within 155 lower level	SE	
Photo EDP 479 (20220421_ 152016)	North-western wall of 155 lower level	NW	
Photo EDP 480 (20220421_ 152027)	North-western wall of 153 lower level	N	
Photo EDP 481 (20220421_ 152031)	Under north-western gallery within 155	SW	

Photo Ref (Original Photo ID)	Description	Direction Facing	Photo
Photo EDP 482 (20220421_ 152205)	Under stairs within 155	SE	
Photo EDP 483 (20220421_ 152341)	Doorway into 159, looking across G51	NW	
Photo EDP 484 (20220421_ 152351)	Stairs within G51 leading to doorway into spiral staircase	NE	
Photo EDP 485 (20220421_ 152410)	South-western wall of 159	SW	
Photo EDP 486 (20220421_ 152051)	North-eastern wall of 158	NE	






Photo Ref (Original Photo ID)	Description	Direction Facing	Photo
Photo EDP 487 (20220421_ 152506)	Southern corner of 158	S	
Photo EDP 488 (20220421_ 152518)	North-western wall of 158	NW	
Photo EDP 489 (20220421_ 152638)	South-western wall of 160	SW	
Photo EDP 490 (20220421_ 152649)	North-western wall of 160	NW	
Photo EDP 491 (20220421_ 152735)	North-eastern wall of 160	NE	






Photo Ref (Original Photo ID)	Description	Direction Facing	Photo
Photo EDP 492 (20220421_152812)	Doorway into 100	SW	
Photo EDP 493 (20220421_152910)	North-eastern wall of 161	NE	
Photo EDP 494 (20220421_152932)	Western corner of 161	W	
Photo EDP 495 (20220421_152938)	North-western wall of 161	NW	
Photo EDP 496 (20220421_153202)	South-eastern wall of 146	SE	






Photo Ref (Original Photo ID)	Description	Direction Facing	Photo
Photo EDP 497 (20220421_ 153219)	South-western wall of 146	SW	
Photo EDP 498 (20220421_ 153240)	Northern corner or 145	N	
Photo EDP 499 (20220421_ 1533304)	Fireplace on north-eastern wall of 146	NE	
Photo EDP 500 (20220421_ 153414)	North-eastern wall of 147	N	
Photo EDP 501 (20220421_ 153432)	North-western wall of 147	NW	





Photo Ref (Original Photo ID)	Description	Direction Facing	Photo
Photo EDP 502 (20220421_ 153514)	North-western wall of G74	NW	
Photo EDP 503 (20220421_ 153607)	Stairs within G74	E	
Photo EDP 504 (20220421_ 153707)	South-western wall of 148	SW	
Photo EDP 505 (20220421_ 153730)	North-eastern wall of 148	NE	
Photo EDP 506 (20220421_ 153812)	Northern corner of 148	N	





Photo Ref (Original Photo ID)	Description	Direction Facing	Photo
Photo EDP 507 (20220421_ 153903)	North-eastern wall of G70	E	
Photo EDP 508 (20220421_ 153918)	South-eastern wall of G70	SE	
Photo EDP 509 (20220421_ 153945)	North-eastern wall of G70	NE	
Photo EDP 510 (20220421_ 154014)	South-western wall of G70	SW	
Photo EDP 511 (20220421_ 154130)	North-western wall of 149	NW	

Photo Ref (Original Photo ID)	Description	Direction Facing	Photo
Photo EDP 512 (20220421_ 154200)	South-western wall of 150	SW	
Photo EDP 513 (20220421_ 154256)	Northern corner of 150	N	
Photo EDP 514 (20220421_ 154304)	North-eastern wall of 150	NE	
Seddon North-west, Second Floor			
Photo EDP 515 (20220421_ 155107)	South-eastern wall of G74	SE	
Photo EDP 516 (20220421_ 155137)	North-eastern wall of G74	NE	




Photo Ref (Original Photo ID)	Description	Direction Facing	Photo
Photo EDP 517 (20220421_ 155227)	South-western wall of G74	SW	
Photo EDP 518 (20220421_ 155245)	North-western wall of 224	NW	
Photo EDP 519 (20220421_ 155300)_	South-western wall of 224	SW	
Photo EDP 520 (20220421_ 160404)	South-western wall of G70	SW	





Photo Ref (Original Photo ID)	Description	Direction Facing	Photo
Photo EDP 521 (20220421_ 160522)	South-eastern wall of G70	SE	
Photo EDP 522 (20220421_ 160547)	North-eastern wall of G70	NE	
Photo EDP 523 (20220421_ 160721)	South-eastern wall of 227	S	
Photo EDP 524 (20220421_ 160740)	North-eastern wall of 227	NE	






Photo Ref (Original Photo ID)	Description	Direction Facing	Photo
Photo EDP 525 (20220421_ 160809)	South-western wall of 227	SW	
Photo EDP 526 (20220421_ 160950)	Western corner of 226	W	
Photo EDP 527 (20220421_ 160954)	North-western wall of 226	NW	
Photo EDP 528 (20220421_ 161055)	Northern corner of 225	N	
Photo EDP 529 (20220421_ 161137)	South-western wall of 225	SW	

Photo Ref (Original Photo ID)	Description	Direction Facing	Photo
Photo EDP 530 (20220421_ 161240)	North-western wall of 228	NW	
Photo EDP 531 (20220421_ 161301)	Fireplace on south-western wall of 228	SW	
Photo EDP 532 (20220421_ 161535)	South-western wall of 229	SW	
Photo EDP 533 (20220421_ 161558)	South-eastern wall of 229	SE	
Photo EDP 534 (20220421_ 161641)	North-eastern wall of 229	NE	






Photo Ref (Original Photo ID)	Description	Direction Facing	Photo
Photo EDP 535 (20220421_ 161717)	North-western wall of 230	NW	
Photo EDP 536 (20220421_ 161741)	North-eastern wall of 230	E	
Photo EDP 537 (20220421_ 161841)	North-western wall of 231	NW	
Photo EDP 538 (20220421_ 161859)	South-western wall of 231	SW	
Photo EDP 539 (20220421_ 161905)	South-eastern wall of 231	S	





Photo Ref (Original Photo ID)	Description	Direction Facing	Photo
Photo EDP 540 (20220421_ 162050)	South-eastern wall of 152	SE	
Photo EDP 541 (20220421_ 162113)	North-eastern wall of 152	NE	
Photo EDP 542 (20220421_ 162144)	South-western wall of 152	SW	
Photo EDP 543 (20220421_ 162224)	North-western wall of 232	NW	





Photo Ref (Original Photo ID)	Description	Direction Facing	Photo
Photo EDP 544 (20220421_ 162308)	Southern corner of 232	S	
Photo EDP 545 (20220421_ 162701)	North-eastern wall of 219	NE	
Photo EDP 546 (20220421_ 162742)	North-eastern wall of 219	NE	
Photo EDP 547 (20220421_ 162853)	South-western door out of 222 looking into 219	SW	





Photo Ref (Original Photo ID)	Description	Direction Facing	Photo
Photo EDP 548 (20220421_ 162953)	North-western end of 221	NW	
Photo EDP 549 (20220421_ 163223)	South-western wall of 221	W	
Photo EDP 550 (20220421_ 163053)	South-eastern wall of 221	SE	
Photo EDP 551 (20220421_ 163319)	Southern corner of 222	S	





Photo Ref (Original Photo ID)	Description	Direction Facing	Photo
Photo EDP 552 (20220421_ 163343)	North-eastern wall of 222	NE	
Photo EDP 553 (20220421_ 163410)	South-eastern wall of 154 (upper level)	SE	
Photo EDP 554 (20220421_ 163422)	North-western wall of 154 (upper level)	NW	
Seddon North-west, Third Floor			
Photo EDP 555 (IMG_ 2155)	Doorway into 319	NE	







Photo Ref (Original Photo ID)	Description	Direction Facing	Photo
Photo EDP 556 (IMG_2158)	Doorway into 319 and corridor 301	E	
Photo EDP 557 (IMG_2159)	Northern corner of 319	N	
Photo EDP 558 (IMG_2160)	North-western wall of 322	NW	
Photo EDP 559 (IMG_2161)	North-eastern wall of 322	NE	
Photo EDP 560 (IMG_2162)	South-western wall of 322	SW	
Photo EDP 561 (IMG_2163)	Stairs within 320	SW	






Photo Ref (Original Photo ID)	Description	Direction Facing	Photo
Photo EDP 562 (IMG_2164)	North-western wall of 321	NW	
Photo EDP 563 (IMG_2165)	North-eastern wall of 321	N	
Photo EDP 564 (IMG_2167)	North-western wall of 301	NW	
Photo EDP 565 (IMG_2168)	South-eastern wall of 301	E	
Photo EDP 566 (IMG_2172)	Door way into 323	SE	






Photo Ref (Original Photo ID)	Description	Direction Facing	Photo
Photo EDP 567 (IMG_2173)	South-eastern wall of 301	S	
Photo EDP 568 (IMG_2174)	North-eastern end of 301	NE	
Photo EDP 569 (IMG_2176)	Doorway in north-western wall of 301	NW	
Photo EDP 570 (IMG_2177)	North-western wall of 323	NW	
Photo EDP 571 (IMG_2178)	South-western wall of 323	SW	






Photo Ref (Original Photo ID)	Description	Direction Facing	Photo
Photo EDP 572 (IMG_2180)	South-western wall of 323	SW	
Photo EDP 573 (IMG_2179)	North-eastern wall of 323	NE	
Photo EDP 574 (IMG_2181)	North-eastern wall of 301	NE	
Photo EDP 575 (IMG_2182)	South-western wall of 325	SW	
Photo EDP 576 (IMG_2183)	Southern corner of 325 and stairwell 324	S	






Photo Ref (Original Photo ID)	Description	Direction Facing	Photo
Photo EDP 577 (IMG_2184)	Stairs within 325	SW	
Photo EDP 578 (IMG_2185)	South-eastern wall of 325	SE	
Photo EDP 579 (IMG_2186)	Doorway from 325 into 328	E	
Photo EDP 580 (IMG_2187)	Northern corner of 326	N	
Photo EDP 581 (IMG_2188)	Western corner of 326	W	







Photo Ref (Original Photo ID)	Description	Direction Facing	Photo
Photo EDP 582 (IMG_2189)	Doorway between 325 and 327	NE	
Photo EDP 583 (IMG_2190)	View along 327	NE	
Photo EDP 584 (IMG_2191)	Northern corner of 328	N	
Photo EDP 585 (IMG_2193)	South-western wall of 328	SW	
Photo EDP 586 (IMG_2194)	North-eastern wall of 328	NE	
Photo EDP 587 (IMG_2195)	South-western wall of 329	SW	






Photo Ref (Original Photo ID)	Description	Direction Facing	Photo
Photo EDP 588 (IMG_2198)	Northern corner of 329	N	
Photo EDP 589 (IMG_2196)	North-eastern wall of 329	NE	
Photo EDP 590 (IMG_2197)	Western corner of 330	W	
Photo EDP 591 (IMG_2199)	Eastern wall of 331	E	
Photo EDP 592 (IMG_2200)	South-western wall of 331	S	

Photo Ref (Original Photo ID)	Description	Direction Facing	Photo
Photo EDP 593 (IMG_2201)	South-eastern wall of 152	E	
Photo EDP 594 (IMG_2202)	North-western wall of 152	NW	
Seddon North-west, Fourth Floor			
Photo EDP 595 (IMG_2204)	Stairs within 320		
Photo EDP 596 (IMG_2206)	South-western wall of 402	S	
Photo EDP 597 (IMG_2207)	North-eastern wall of 402	NE	







Photo Ref (Original Photo ID)	Description	Direction Facing	Photo
Photo EDP 598 (IMG_2208)	North-western wall of 402	NW	
Photo EDP 599 (IMG_2209)	Eastern corner of 402	E	
Photo EDP 600 (IMG_2212)	South-western end of 421	S	
Photo EDP 601 (IMG_2211)	South-eastern wall of 421	S	
Photo EDP 602 (IMG_2213)	North-eastern end of 421	NE	
Photo EDP 603 (IMG_2215)	South-western wall of 403	SW	







Photo Ref (Original Photo ID)	Description	Direction Facing	Photo
Phot EDP 604 (IMG_2216)	South-western wall of 403	SW	
Photo EDP 605 (IMG_2217)	North-western wall of 403	NW	
Photo EDP 606 (IMG_2218)	NEast corner of 403	SE	
Photo EDP 607 (IMG_2220)	North-eastern wall of 403	NE	
Photo EDP 608 (IMG_2221)	North-eastern end of 421	N	
Photo EDP 609 (IMG_2223)	North-eastern wall of 421	NE	






Photo Ref (Original Photo ID)	Description	Direction Facing	Photo
Photo EDP 610 (IMG_2224)	Eastern corner of 421	E	
Photo EDP 611 (IMG_2225)	Top of stairs in 422	NE	
Photo EDP 612 (IMG_2226)	Down stairs in 422	NE	
Photo EDP 613 (IMG_2227)	North-western wall of 405	NW	
Photo EDP 614 (IMG_2228)	South-eastern wall of 405	SE	






Photo Ref (Original Photo ID)	Description	Direction Facing	Photo
Photo EDP 615 (IMG_2229)	North-eastern wall of 405	NE	
Photo EDP 616 (IMG_2230)	South-western wall of 405	SW	
Photo EDP 617 (IMG_2231)	South-eastern wall of 405	SE	
Photo EDP 618 (IMG_2232)	Doorway into 405	E	
Photo EDP 619 (IMG_2233)	Doorway into 420	NW	






Photo Ref (Original Photo ID)	Description	Direction Facing	Photo
Photo EDP 620 (IMG_2234)	Along corridor 420	NE	
Photo EDP 621 (IMG_2235)	South corner of 420	S	
Photo EDP 622 (IMG_2236)	North-western wall of 420 towards 404	N	
Photo EDP 623 (IMG_2237)	South-eastern wall of 404	S	
Photo EDP 624 (IMG_2238)	North-eastern wall of 404	NE	






Photo Ref (Original Photo ID)	Description	Direction Facing	Photo
Photo EDP 625 (IMG_2240)	North-western wall of 406	NW	
Photo EDP 626 (IMG_2241)	Western corner of 406	W	
Photo EDP 627 (IMG_2243)	Looking along 420 from south-western end	NE	
Photo EDP 628 (IMG_2244)	North-eastern wall of 407	NE	
Photo EDP 629 (IMG_2245)	South-western wall of 407	SW	







Photo Ref (Original Photo ID)	Description	Direction Facing	Photo
Photo EDP 630 (IMG_2246)	North-eastern wall of 408	NE	
Photo EDP 631 (IMG_2247)	South-western wall of 408	SW	
Photo EDP 632 (IMG_2248)	Southern corner of 408	S	
Photo EDP 633 (IMG_2249)	Eastern corner of 409	E	
Photo EDP 634 (IMG_2250)	South-western wall of 409	SW	
Photo EDP 635 (IMG_2253)	North-eastern wall of 411	NE	







Photo Ref (Original Photo ID)	Description	Direction Facing	Photo
Photo EDP 636 (IMG_2251)	South-western wall of 411	SW	
Photo EDP 637 (IMG_2254)	North-eastern wall of 410	NE	
Photo EDP 638 (IMG_2255)	South-western wall of 410	SW	
Photo EDP 639 (IMG_2256)	North-eastern wall of 412	NE	
Photo EDP 640 (IMG_2257)	North-eastern wall of 412	SW	
Photo EDP 641 (IMG_2258)	Within 419	W	







Photo Ref (Original Photo ID)	Description	Direction Facing	Photo
Photo EDP 642 (IMG_2260)	Southern corner of 413	S	
Photo EDP 643 (IMG_2261)	Eastern corner of 413	E	
Photo EDP 644 (IMG_2262)	Northern corner of 413	N	
Photo EDP 645 (IMG_2263)	Looking into 418	W	
Photo EDP 646 (IMG_2203)	North-western wall of 423	NW	
Photo EDP 647 (IMG_2264)	Southern corner of 414	S	






Photo Ref (Original Photo ID)	Description	Direction Facing	Photo
Photo EDP 648 (IMG_2265)	Eastern corner of 414	E	
Photo EDP 649 (IMG_2266)	North-eastern wall of 414	NE	
Photo EDP 650 (IMG_2268)	Northern corner of 414	N	
Photo EDP 651 (IMG_2269)	View along 420 from north-eastern end	SW	
Photo EDP 652 (IMG_2270)	South-western wall of 415	SW	






Photo Ref (Original Photo ID)	Description	Direction Facing	Photo
Photo EDP 653 (IMG_2271)	Northern end of 415	N	
Photo EDP 654 (IMG_2272)	North-western wall of 415 (north-eastern section)	NW	
Photo EDP 655 (IMG_2273)	North-western wall of 415 (north-eastern section)	NW	
Photo EDP 656 (IMG_2275)	South-western wall of 415	SW	
Photo EDP 657 (IMG_2276)	Looking along 420 from doorway of 415	NW	

Photo Ref (Original Photo ID)	Description	Direction Facing	Photo
Photo EDP 658 (IMG_2277)	South-western wall of 417	SW	
Photo EDP 659 (IMG_2278)	North-eastern wall of 417	NE	
Photo EDP 660 (IMG_2279)	SWindown within 417	NE	
Photo EDP 661 (IMG_2280)	South-eastern wall of 416	E	


Photo Ref (Original Photo ID)	Description	Direction Facing	Photo
Photo EDP 662 (IMG_2281)	North-eastern wall of 416	NE	

Table EDP A.4: Photo Locations within Villas




Photo Ref (Original Photo ID)	Description	Direction Facing	Photo
Villa 1, Basement			
Photo EDP 663 (IMG_2336)	Eastern corner of 1B.6	E	
Phot EDP 664	Intentionally blank		
Villa 1, Ground Floor			
Photo EDP 665 (IMG_2338)	North-western end of 1.02 into 1.01	NW	
Photo EDP 666 (IMG_2339)	South-western wall of 1.02	S	






Photo Ref (Original Photo ID)	Description	Direction Facing	Photo
Photo EDP 667 (IMG_2341)	South-eastern wall of 1.02	SE	
Photo EDP 668 (IMG_2342)	Doorway into 1.04 viewed across 1.02	SW	
Photo EDP 669 (IMG_2343)	North-eastern wall of 1.04	NE	
Photo EDP 670 (IMG_2344)	South-eastern wall of 1.04	SE	
Photo EDP 671 (IMG_2345)	North-western wall of 1.04	NW	

Photo Ref (Original Photo ID)	Description	Direction Facing	Photo
Photo EDP 672 (IMG_2346)	South-western wall of 1.04	SW	
Photo EDP 673 (IMG_2347)	Ceiling within 1.02	SE	
Photo EDP 674 (IMG_2348)	North-eastern wall of 1.03	NE	
Photo EDP 675 (IMG_2349)	South-eastern wall of 1.03	SE	
Photo EDP 676 (IMG_2350)	South-western wall of 1.03	SW	
Photo EDP 677 (IMG_2351)	Stairs within 1.50	SE	







Photo Ref (Original Photo ID)	Description	Direction Facing	Photo
Photo EDP 678 (IMG_2352)	South-eastern wall of 1.06	E	
Photo EDP 679 (IMG_2353)	North-western wall of 1.06	NW	
Photo EDP 680 (IMG_2354)	South-western wall of 1.06	SW	
Photo EDP 681 (IMG_2355)	South-eastern wall of 1.05, looking into 1.07	SE	
Photo EDP 682 (IMG_2356)	North-western wall of 1.05	NW	
Photo EDP 684 (IMG_2357)	Recess in north-eastern wall of 1.05	NE	
Villa 1, First Floor			






Photo Ref (Original Photo ID)	Description	Direction Facing	Photo
Photo EDP 685 (IMG_2358)	Looking into 1.17	SE	
Photo EDP 686 (IMG_2359)	North-eastern wall of 1.17	NE	
Photo EDP 687 (IMG_2360)	South-western wall of 1.17	SW	
Photo EDP 688 (IMG_2361)	North-eastern wall of 1.14	NE	
Photo EDP 689 (IMG_2362)	South-western wall of 1.14	SW	







Photo Ref (Original Photo ID)	Description	Direction Facing	Photo
Photo EDP 690 (IMG_2363)	North-eastern wall of 1.13	NE	
Photo EDP 691 (IMG_2364)	South-western wall of 1.13	SW	
Photo EDP 692 (IMG_2365)	South-western wall of 1.12	SW	
Photo EDP 693 (IMG_2366)	Northern corner of 1.12	N	
Photo EDP 694 (IMG_2368)	North-eastern wall of 1.15	N	
Photo EDP 695 (IMG_2369)	Eastern corner of 1.15	E	
Villa 1, Second Floor			






Photo Ref (Original Photo ID)	Description	Direction Facing	Photo
Photo EDP 696 (IMG_2370)	Door into 1.29	SE	
Photo EDP 697 (IMG_2371)	Looking into 1.28	E	
Photo EDP 698 (IMG_2372)	Looking into 1.27	S	
Photo EDP 699 (IMG_2373)	Western corner of 1.23	W	
Photo EDP 700 (IMG_2374)	North-eastern wall of 1.23	NE	

Photo Ref (Original Photo ID)	Description	Direction Facing	Photo
Photo EDP 701 (IMG_2375)	South-western wall of 1.24	SW	
Photo EDP 702 (IMG_2376)	North-eastern wall of 1.24	NE	
Photo EDP 703 (IMG_2377)	SWindow within 1.24	NW	
Photo EDP 704 (IMG_2378)	North-eastern wall of 1.25	NE	
Photo EDP 705 (IMG_2380)	Eastern corner of 1.25	E	

Photo Ref (Original Photo ID)	Description	Direction Facing	Photo
Photo EDP 706 (IMG_2381)	South-western wall of 1.25	SW	
Photo EDP 707 (IMG_2382)	Doorway info 1.22	SW	
Photo EDP 708 (IMG_2383)	North-eastern wall of 1.22	N	
Photo EDP 709 (IMG_2384)	South-western wall of 1.22	SW	
Photo EDP 710 (IMG_2385)	Eastern corner of 1.26	E	






Photo Ref (Original Photo ID)	Description	Direction Facing	Photo
Photo EDP 711 (IMG_2386)	View out of 1.26	S	
Photo EDP 712 (IMG_2387)	South-western wall of 1.26	W	
Villa 1, Attic			
Photo EDP 713 (IMG_2388)	North-western wall of 1.36	NW	
Photo EDP 714 (IMG_2389)	Eastern corner of 1.36	E	
Photo EDP 715 (IMG_2390)	Looking into 1.34	N	






Photo Ref (Original Photo ID)	Description	Direction Facing	Photo
Photo EDP 716 (IMG_2391)	Looking into 1.35	E	
Photo EDP 717 (IMG_2392)	Looking into 1.33	W	
Photo EDP 718 (IMG_2393)	Looking into 1.32	S	
Villa 2, Basement			
Photo EDP 719 (IMG_2337)	Stairs within 2B.1	SE	
Photo EDP 720 (IMG_2400)	North-western wall of 2.B3	NW	






Photo Ref (Original Photo ID)	Description	Direction Facing	Photo
Photo EDP 721 (IMG_2401)	South-western wall of 2.B1	SW	
Photo EDP 722 (IMG_2402)	Doorway into 2.B1	SE	
Villa 2, Ground Floor			
Photo EDP 723 (IMG_2403)	Southern corner of 2.06	S	
Photo EDP 724 (IMG_2404)	North-western wall of 2.06	NW	
Photo EDP 725 (IMG_2405)	Floor in 2.02		







Photo Ref (Original Photo ID)	Description	Direction Facing	Photo
Photo EDP 726 (IMG_2406)	South-eastern wall of 2.05	SE	
Photo EDP 727 (IMG_2407)	North-western end of 2.02	NW	
Photo EDP 728 (IMG_2408)	Ceiling in 2.02		
Photo EDP 729 (IMG_2409)	South-eastern wall of 2.04	SE	
Photo EDP 730 (IMG_2410)	South-western wall of 2.04	SW	
Photo EDP 731 (IMG_2411)	Northern corner of 2.03	N	


Photo Ref (Original Photo ID)	Description	Direction Facing	Photo
Photo EDP 732 (IMG_2412)	Stairs within 2.01	NW	
Photo EDP 733 (IMG_2413)	Doorway into 2.08	NW	
Villa 2, First Floor			
Photo EDP 734 (IMG_2414)	North-western wall of 2.12	NW	
Photo EDP 735 (IMG_2415)	Southern corner of 2.12	S	
Photo EDP 736 (IMG_2416)	North-eastern wall of 2.13	NE	

Photo Ref (Original Photo ID)	Description	Direction Facing	Photo
Photo EDP 737 (IMG_2417)	South-eastern wall of 2.13	SE	
Photo EDP 738 (IMG_2418)	South-eastern wall of 2.13	SE	
Photo EDP 739 (IMG_2420)	North-western wall of 2.14	NW	
Photo EDP 740 (IMG_2421)	Doorway into 2.13	SE	
Villa 2, Second Floor			
Photo EDP 741 (IMG_2422)	Southern corner of 2.22	S	







Photo Ref (Original Photo ID)	Description	Direction Facing	Photo
Photo EDP 742 (IMG_2423)	NWothern wall of 2.22	NW	
Photo EDP 743 (IMG_2424)	North-western wall of 2.23	NW	
Photo EDP 744 (IMG_2425)	Northern corner of 2.21	N	
Photo EDP 745 (IMG_2426)	South-eastern wall of 2.25	SE	
Photo EDP 746 (IMG_2427)	North-western wall of 2.25	NW	
Photo EDP 747 (IMG_2428)	South-eastern wall of 2.26	SE	



Photo Ref (Original Photo ID)	Description	Direction Facing	Photo
Photo EDP 748 (IMG_2429)	South-western wall of 2.26	SW	
Photo EDP 749 (IMG_2430)	NWothern wall of 2.26	NW	

Table EDP A.5: External Photographs






Photo Ref (Original Photo ID)	Photo	Photo Ref (Original Photo ID)	Photo
Main Buildings			
Photo EDP 750 (IMG_1624)		Photo EDP 751 (IMG_1625)	
Photo EDP 752 (IMG_1628)		Photo EDP 753 (IMG_1629)	
Photo EDP 754 (IMG_1631)		Photo EDP 755 (IMG_1632)	
Photo EDP 756 (IMG_1633)		Photo EDP 757 (IMG_2119)	










Photo Ref (Original Photo ID)	Photo	Photo Ref (Original Photo ID)	Photo
Photo EDP 758 (IMG_2120)		Photo EDP 759 (IMG_2124)	
Photo EDP 760 (IMG_2127)		Photo EDP 761 (IMG_2129)	
Photo EDP 762 (IMG_2138)		Photo EDP 763 (IMG_2139)	
Photo EDP 764 (IMG_2140)			
Views of Roof			
Photo EDP 765 (IMG_2282)		Photo EDP 766 (IMG_2283)	









Photo Ref (Original Photo ID)	Photo	Photo Ref (Original Photo ID)	Photo
Photo EDP 767 (IMG_2284)		Photo EDP 768 (IMG_2285)	
Photo EDP 769 (IMG_2286)		Photo EDP 770 (IMG_2287)	
Photo EDP 770 (IMG_2288)		Photo EDP 771 (IMG_2289)	
Photo EDP 772 (IMG_2290)		Photo EDP 773 (IMG_2291)	













Photo Ref (Original Photo ID)	Photo	Photo Ref (Original Photo ID)	Photo
Photo EDP 774 (IMG_2292)		Photo EDP 775 (IMG_2293)	
Photo EDP 776 (IMG_2294)		Photo EDP 777 (IMG_2295)	
Photo EDP 778 (IMG_2296)		Photo EDP 779 (IMG_2297)	
Photo EDP 780 (IMG_2299)		Photo EDP 781 (IMG_2300)	
Photo EDP 782 (IMG_2301)		Photo EDP 783 (IMG_2302)	

Photo Ref (Original Photo ID)	Photo	Photo Ref (Original Photo ID)	Photo
Photo EDP 784 (IMG_2304)		Photo EDP 785 (IMG_2305)	
Photo EDP 786 (IMG_2306)		Photo EDP 787 (IMG_2307)	
Photo EDP 788 (IMG_2308)		Photo EDP 789 (IMG_2309)	
Photo EDP 790 (IMG_2310)		Photo EDP 791 (IMG_2311)	
Photo EDP 792 (IMG_2312)		Photo EDP 793 (IMG_2313)	

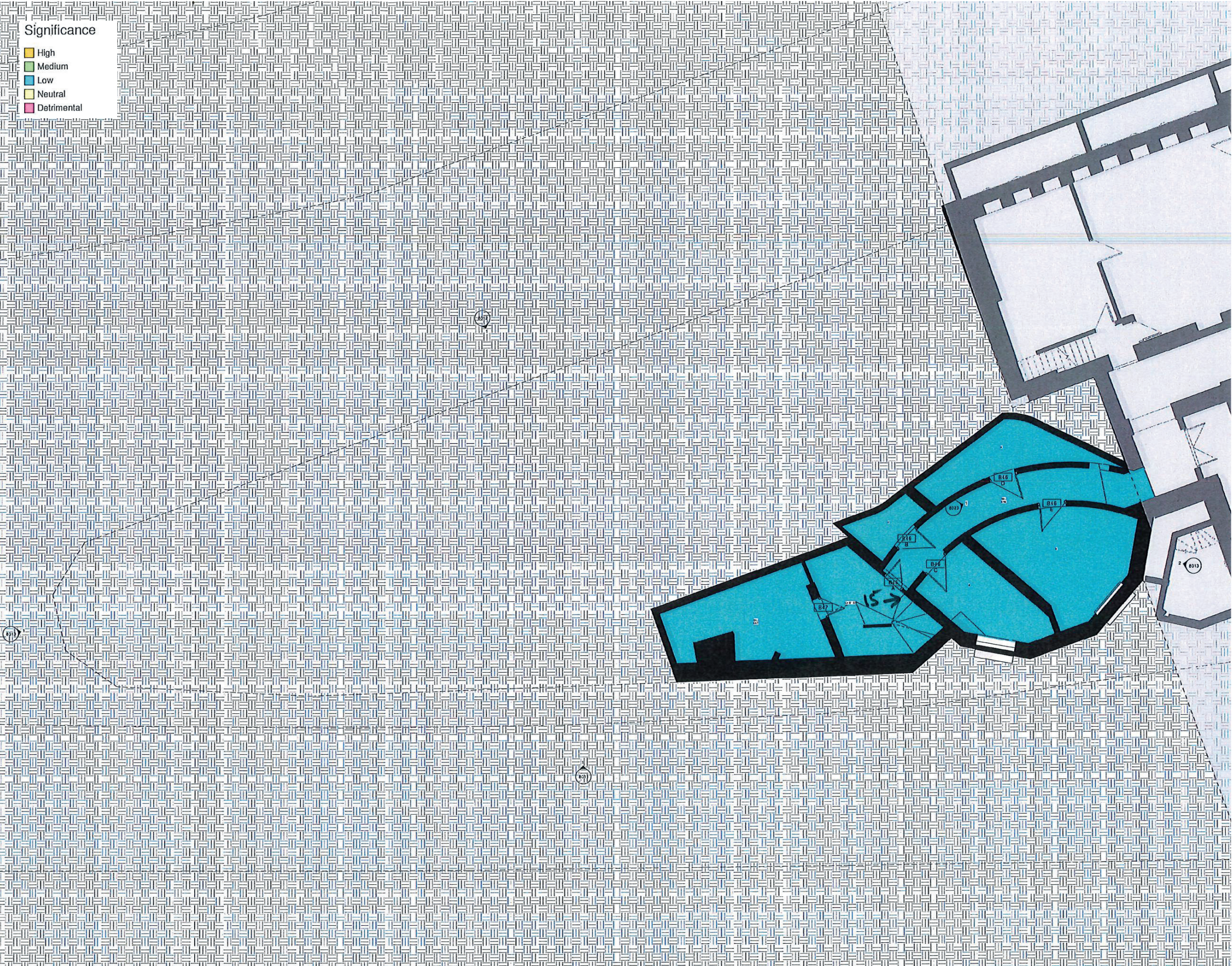
Photo Ref (Original Photo ID)	Photo	Photo Ref (Original Photo ID)	Photo
Photo EDP 794 (IMG_2314)		Photo EDP 795 (IMG_2315)	
Photo EDP 795 (IMG_2316)			
Villas			
Photo EDP 796 (IMG_2394)		Photo EDP 797 (IMG_2395)	
Photo EDP 798 (IMG_2396)		Photo EDP 759 (IMG_2397)	
Photo EDP 799 (IMG_2398)			

Photo Ref (Original Photo ID)	Photo	Photo Ref (Original Photo ID)	Photo
Villa Courtyard			
Photo EDP 800 (IMG_2325)		Photo EDP 801 (IMG_2326)	
Photo EDP 802 (IMG_2327)		Photo EDP 803 (IMG_2328)	
Photo EDP 804 (IMG_2329)		Photo EDP 805 (IMG_2330)	
Photo EDP 806 (IMG_2331)		Photo EDP 807 (IMG_2332)	

Photo Ref (Original Photo ID)	Photo	Photo Ref (Original Photo ID)	Photo
Photo EDP 808 (IMG_2333)		Photo EDP 809 (IMG_2334)	

Appendix EDP 2

Photo Locations



client			
Asbri Planning and Aberystwyth University			
project title			
Old College and 1 & 2 Marine Villas, Aberystwyth			
drawing title			
Photo Locations and Significance of Seddon South Range - Basement (Sheet 1 of 7)			
date	25 NOVEMBER 2022	drawn by	GYo
drawing number	edp7672_d004a	checked	SDo
scale	Not to scale @ A3	QA	RBa

Significance

- High
- Medium
- Low
- Neutral
- Detrimental



client

Asbri Planning and Aberystwyth University

project title

**Old College and 1 & 2 Marine Villas,
Aberystwyth**

drawing title

**Photo Locations and Significance of Seddon South
Range - Ground Floor (Sheet 2 of 7)**

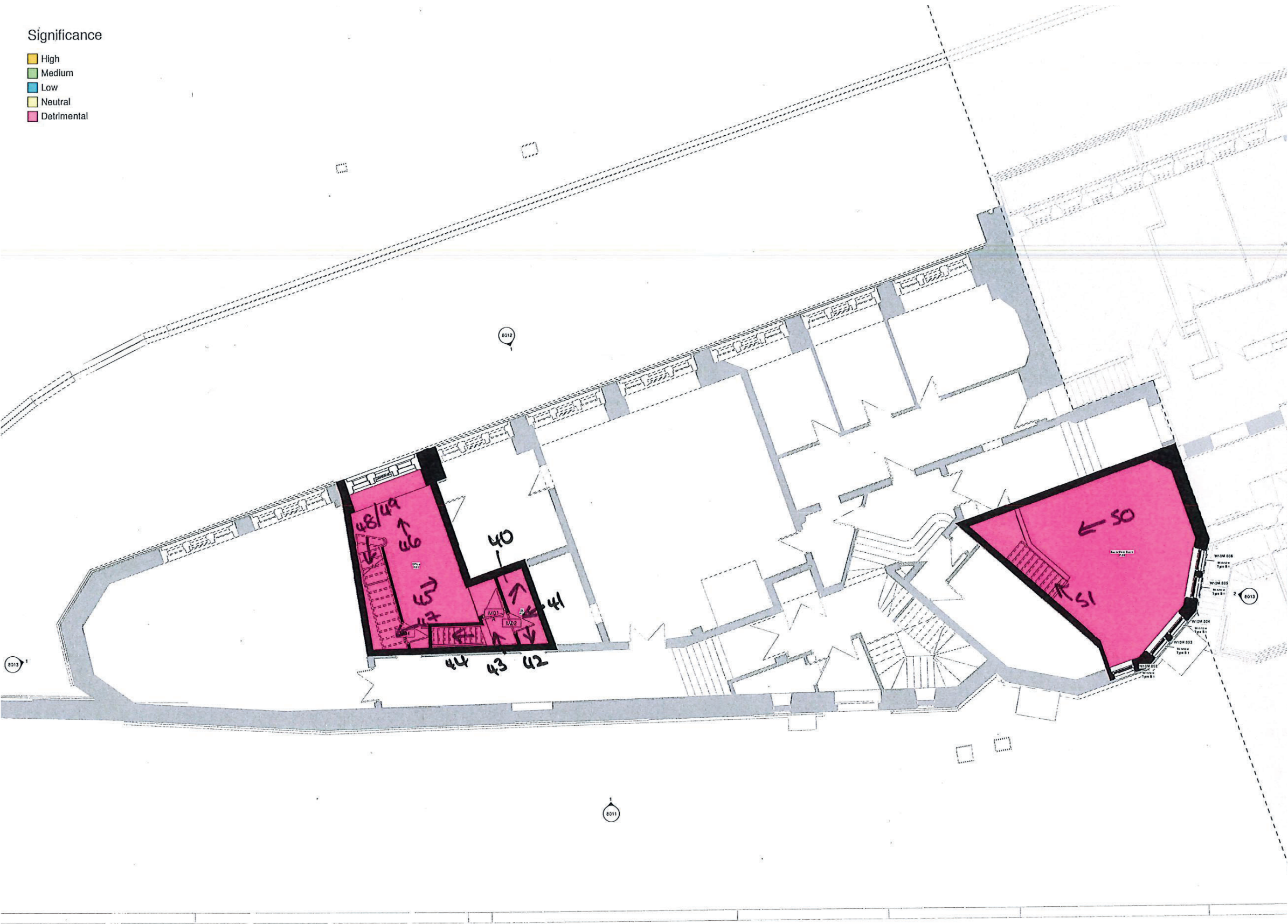
date	22 JUNE 2022	drawn by	Gyo
drawing number	edp7672_d004a	checked	SDo
scale	Not to scale @ A3	QA	RBa

edp the environmental
dimension partnership

Registered office: 01285 740427 - www.edp-uk.co.uk - info@edp-uk.co.uk

Significance

- High
- Medium
- Low
- Neutral
- Detrimental



client	Asbri Planning and Aberystwyth University		
project title	Old College and 1 & 2 Marine Villas, Aberystwyth		
drawing title	Photo Locations and Significance of Seddon South Range - Ground Floor Mezzanine (Sheet 3 of 7)		
date	22 JUNE 2022	drawn by	GYo
drawing number	edp7672_d004a	checked	SDo
scale	Not to scale @ A3	QA	RBa



Registered office: 01285 740427 - www.edp-uk.co.uk - info@edp-uk.co.uk

Significance

- High
- Medium
- Low
- Neutral
- Detrimental



client

Asbri Planning and Aberystwyth University

project title

**Old College and 1 & 2 Marine Villas,
Aberystwyth**

drawing title

**Photo Locations and Significance of Seddon South
Range - First Floor (Sheet 4 of 7)**

date	22 JUNE 2022	drawn by	GYo
drawing number	edp7672_d004a	checked	SDo
scale	Not to scale @ A3	QA	RBa

edp the environmental
dimension partnership

Registered office: 01285 740427 - www.edp-uk.co.uk - info@edp-uk.co.uk



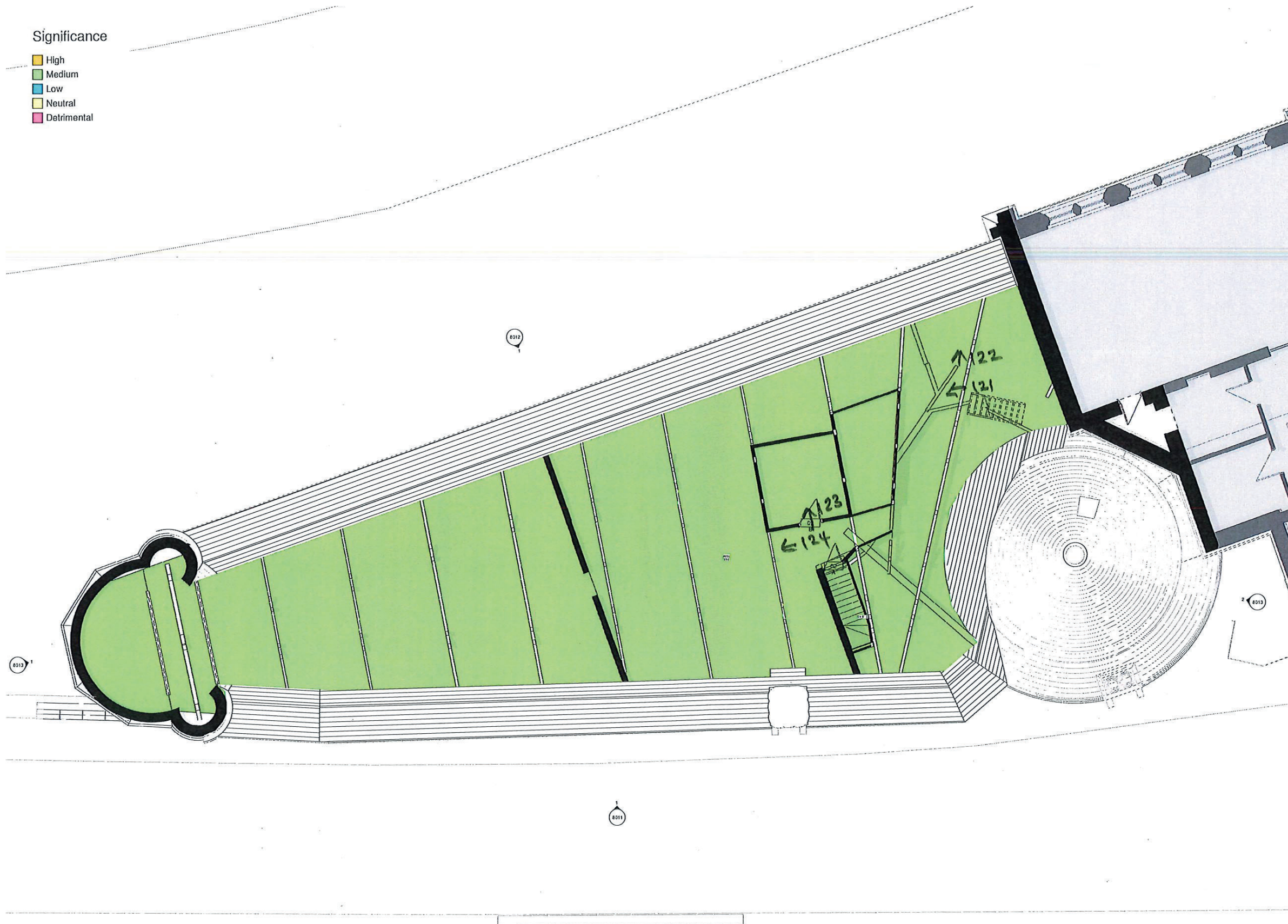
client			
Asbri Planning and Aberystwyth University			
project title			
Old College and 1 & 2 Marine Villas, Aberystwyth			
drawing title			
Photo Locations and Significance of Seddon South Range - First Floor Mezzanine (Sheet 5 of 7)			
date	22 JUNE 2022	drawn by	GYo
drawing number	edp7672_d004a	checked	SDo
scale	Not to scale @ A3	QA	RBa



Registered office: 01285 740427 - www.edp-uk.co.uk - info@edp-uk.co.uk

Significance

- High
- Medium
- Low
- Neutral
- Detrimental



client

Asbri Planning and Aberystwyth University

project title

**Old College and 1 & 2 Marine Villas,
Aberystwyth**

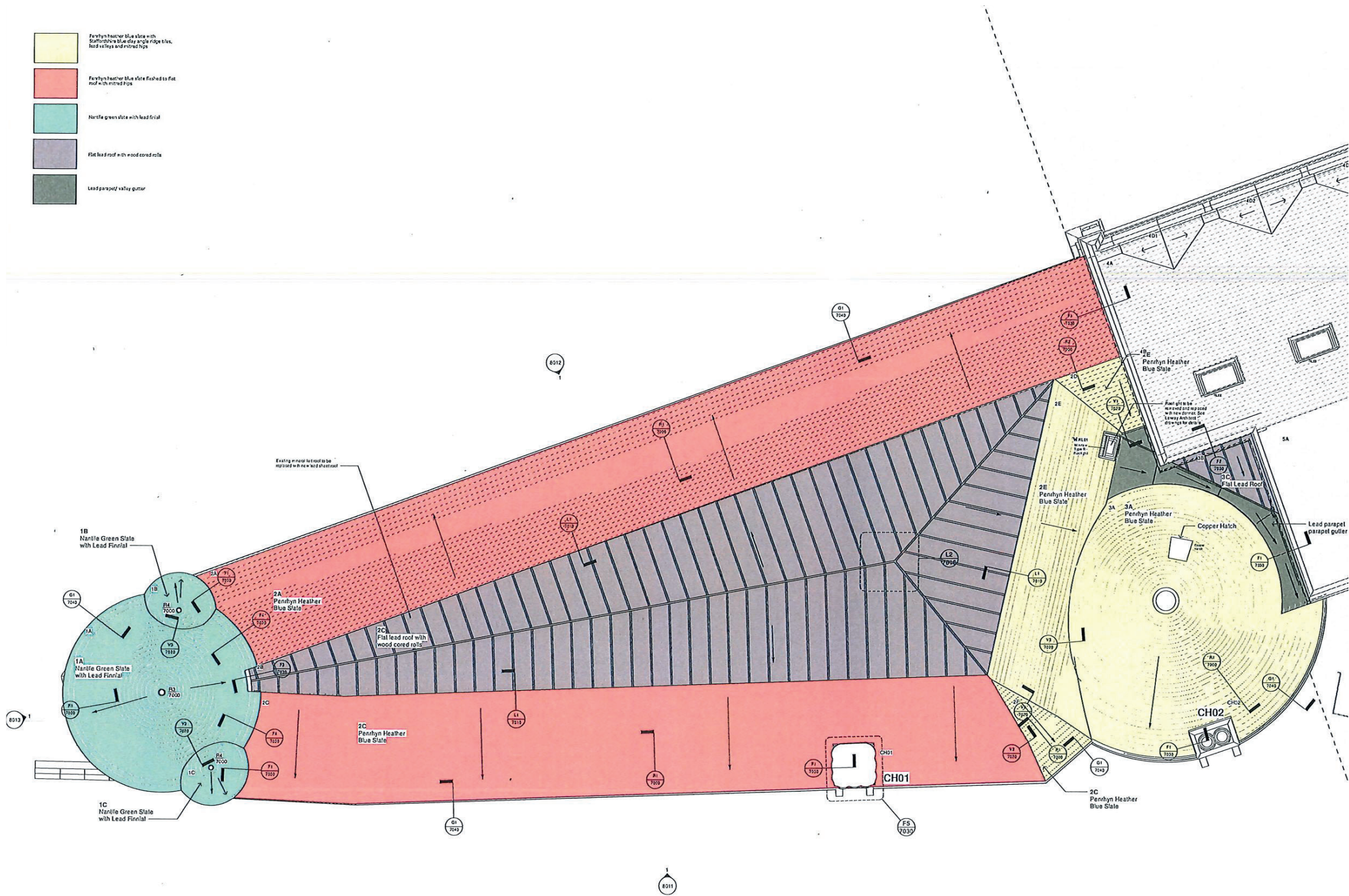
drawing title

**Photo Locations and Significance of Seddon South
Range - Second Floor (Sheet 6 of 7)**

date	22 JUNE 2022	drawn by	GYo
drawing number	edp7672_d004a	checked	SDo
scale	Not to scale @ A3	QA	RBa

edp the environmental
dimension partnership

Registered office: 01285 740427 - www.edp-uk.co.uk - info@edp-uk.co.uk



client

Asbri Planning and Aberystwyth University

project title

**Old College and 1 & 2 Marine Villas,
Aberystwyth**

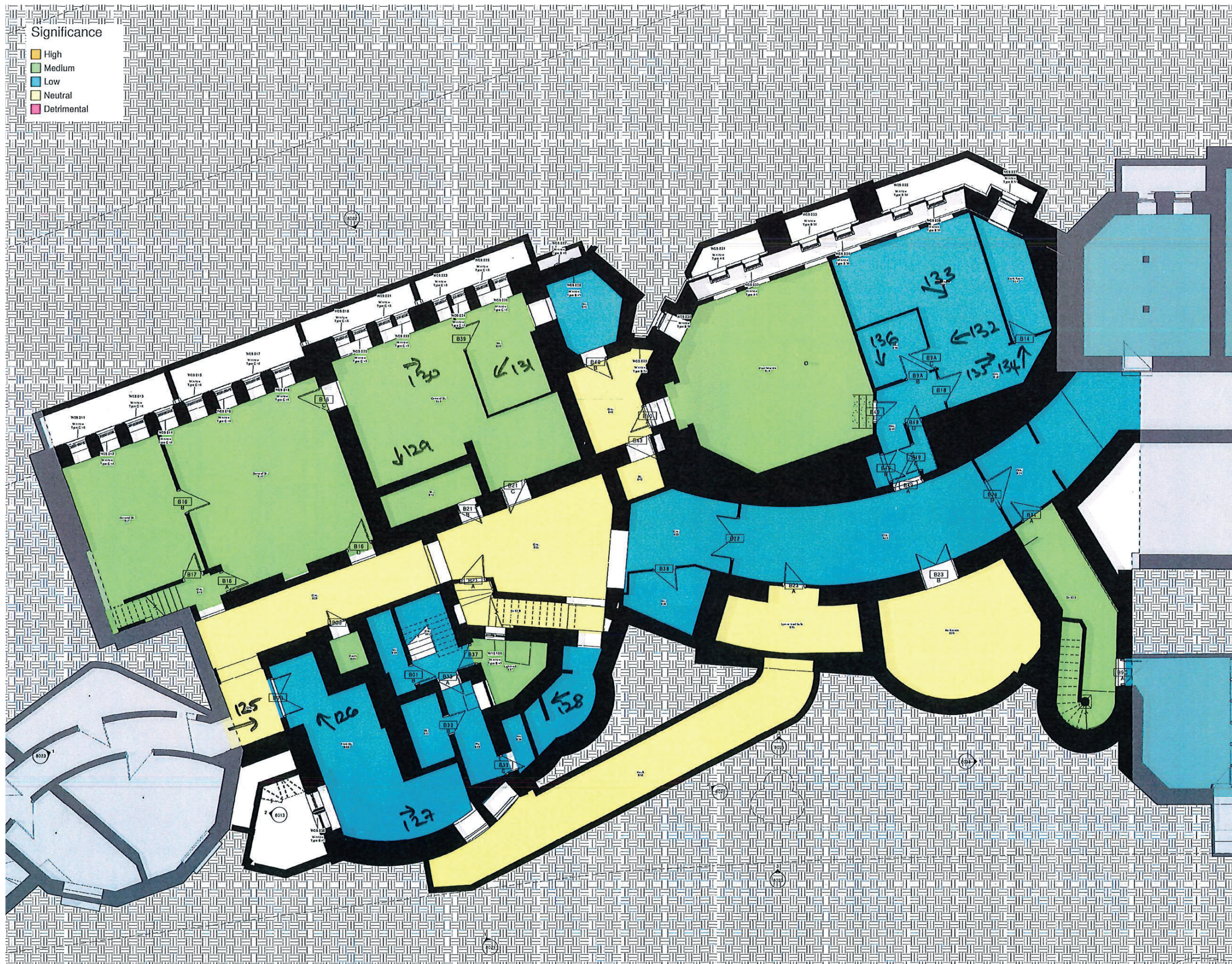
drawing title

**Photo Locations and Significance of Seddon South
Range - Roof (Sheet 7 of 7)**

date	22 JUNE 2022	drawn by	GYo
drawing number	edp7672_d004a	checked	SDo
scale	Not to scale @ A3	QA	RBa

edp the environmental
dimension partnership

Registered office: 01285 740427 - www.edp-uk.co.uk - info@edp-uk.co.uk



client

Asbri Planning and Aberystwyth University

project title

**Old College and 1 & 2 Marine Villas,
Aberystwyth**

drawing title

**Photo Locations and Significance of Seddon Central and
Ferguson Ranges - Basement (Sheet 1 of 9)**

date

25 NOVEMBER 2022

drawn by **GYo**

drawing number

edp7672_d005a

checked **SDo**

scale

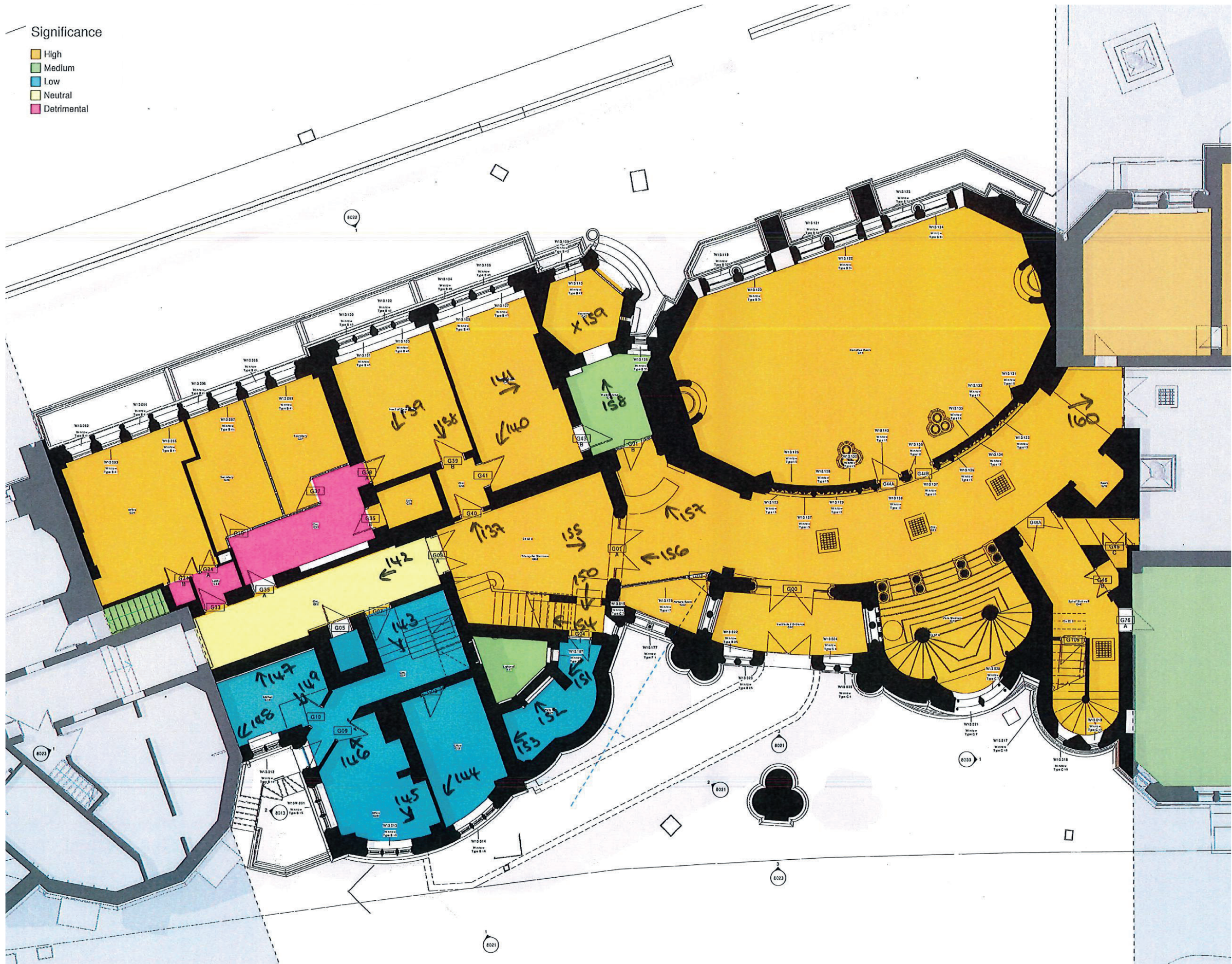
Not to scale @ A3

QA **RBa**



the environmental
dimension partnership

Registered office: 01285 740427 - www.edp-uk.co.uk - info@edp-uk.co.uk



- Significance
- High
 - Medium
 - Low
 - Neutral
 - Detrimental

client
Asbri Planning and Aberystwyth University

project title
Old College and 1 & 2 Marine Villas, Aberystwyth

drawing title
Photo Locations and Significance of Seddon Central and Ferguson Ranges - Ground Floor (Sheet 2 of 9)

date
25 NOVEMBER 2022

drawing number
edp7672_d005a

scale
Not to scale @ A3

drawn by
GYo

checked
SDo

QA
RBa

Significance

- High
- Medium
- Low
- Neutral
- Detrimental



client

Asbri Planning and Aberystwyth University

project title

**Old College and 1 & 2 Marine Villas,
Aberystwyth**

drawing title

**Photo Locations and Significance of Seddon Central and
Ferguson Ranges - Ground Floor Mezzanine (Sheet 3 of 9)**

date	25 NOVEMBER 2022	drawn by	GYo
drawing number	edp7672_d005a	checked	SDo
scale	Not to scale @ A3	QA	RBa

edp the environmental
dimension partnership

Registered office: 01285 740427 - www.edp-uk.co.uk - info@edp-uk.co.uk

Significance

- High
- Medium
- Low
- Neutral
- Detrimental



client

Asbri Planning and Aberystwyth University

project title

Old College and 1 & 2 Marine Villas,
Aberystwyth

drawing title

Photo Locations and Significance of Seddon Central and
Ferguson Ranges - First Floor (Sheet 4 of 9)

date	25 NOVEMBER 2022	drawn by	Gyo
drawing number	edp7672_d005a	checked	SDo
scale	Not to scale @ A3	QA	RBa

edp the environmental
dimension partnership

Registered office: 01285 740427 - www.edp-uk.co.uk - info@edp-uk.co.uk

Significance

- High
- Medium
- Low
- Neutral
- Detrimental



client

Asbri Planning and Aberystwyth University

project title

**Old College and 1 & 2 Marine Villas,
Aberystwyth**

drawing title

**Photo Locations and Significance of Seddon Central and
Ferguson Ranges - Second Floor (Sheet 5 of 9)**

date

25 NOVEMBER 2022

drawn by **GYo**

drawing number

edp7672_d005a

checked **SDo**

scale

Not to scale @ A3

QA **RBa**

edp the environmental
dimension partnership

Registered office: 01285 740427 - www.edp-uk.co.uk - info@edp-uk.co.uk

- Significance
- High
 - Medium
 - Low
 - Neutral
 - Detrimental



client
Asbri Planning and Aberystwyth University

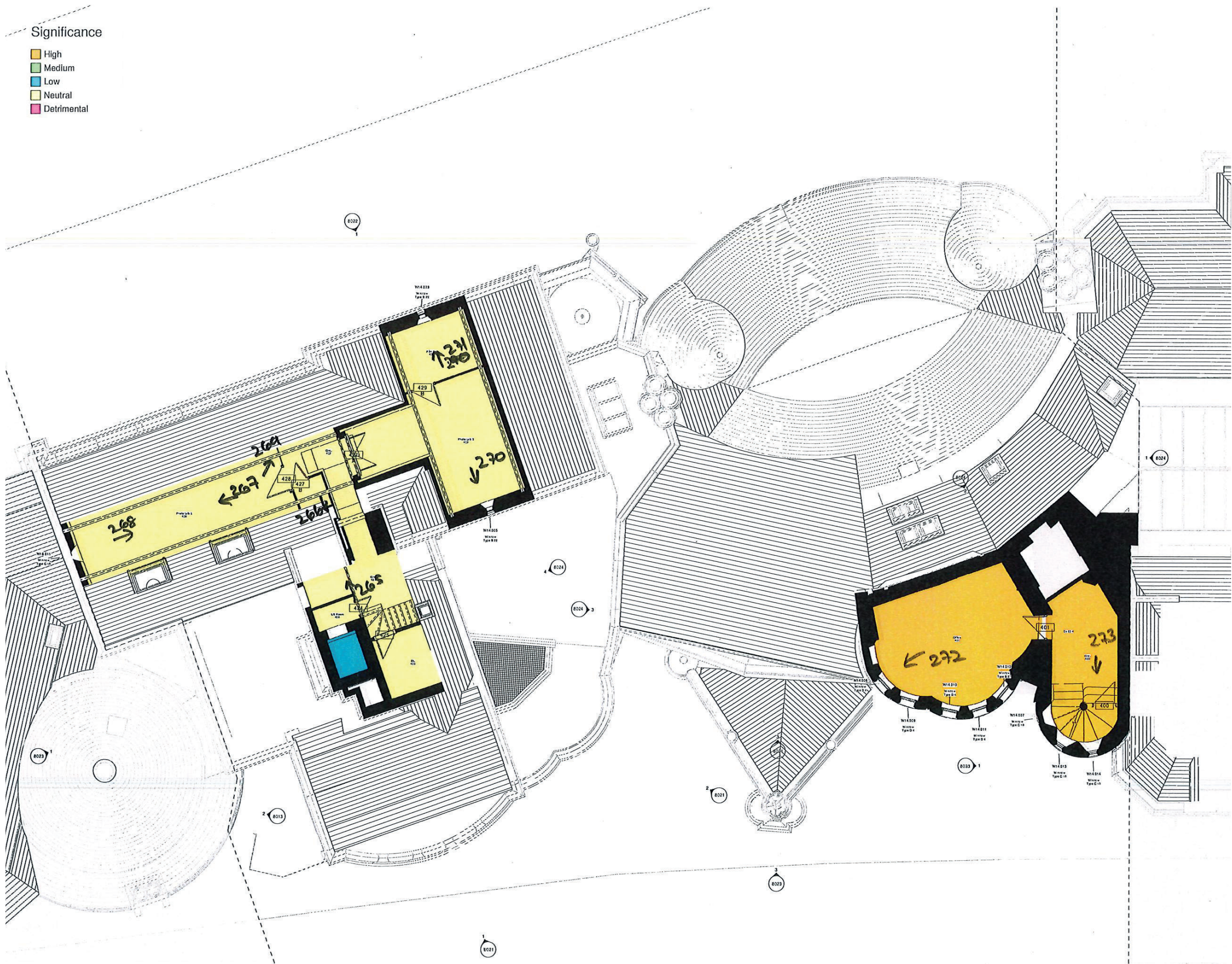
project title
**Old College and 1 & 2 Marine Villas,
Aberystwyth**

drawing title
**Photo Locations and Significance of Seddon Central and
Ferguson Ranges - Third Floor (Sheet 6 of 9)**

date **25 NOVEMBER 2022** drawn by **GYo**
drawing number **edp7672_d005a** checked **SDo**
scale **Not to scale @ A3** QA **RBa**



Registered office: 01285 740427 - www.edp-uk.co.uk - info@edp-uk.co.uk



Significance

- High
- Medium
- Low
- Neutral
- Detrimental

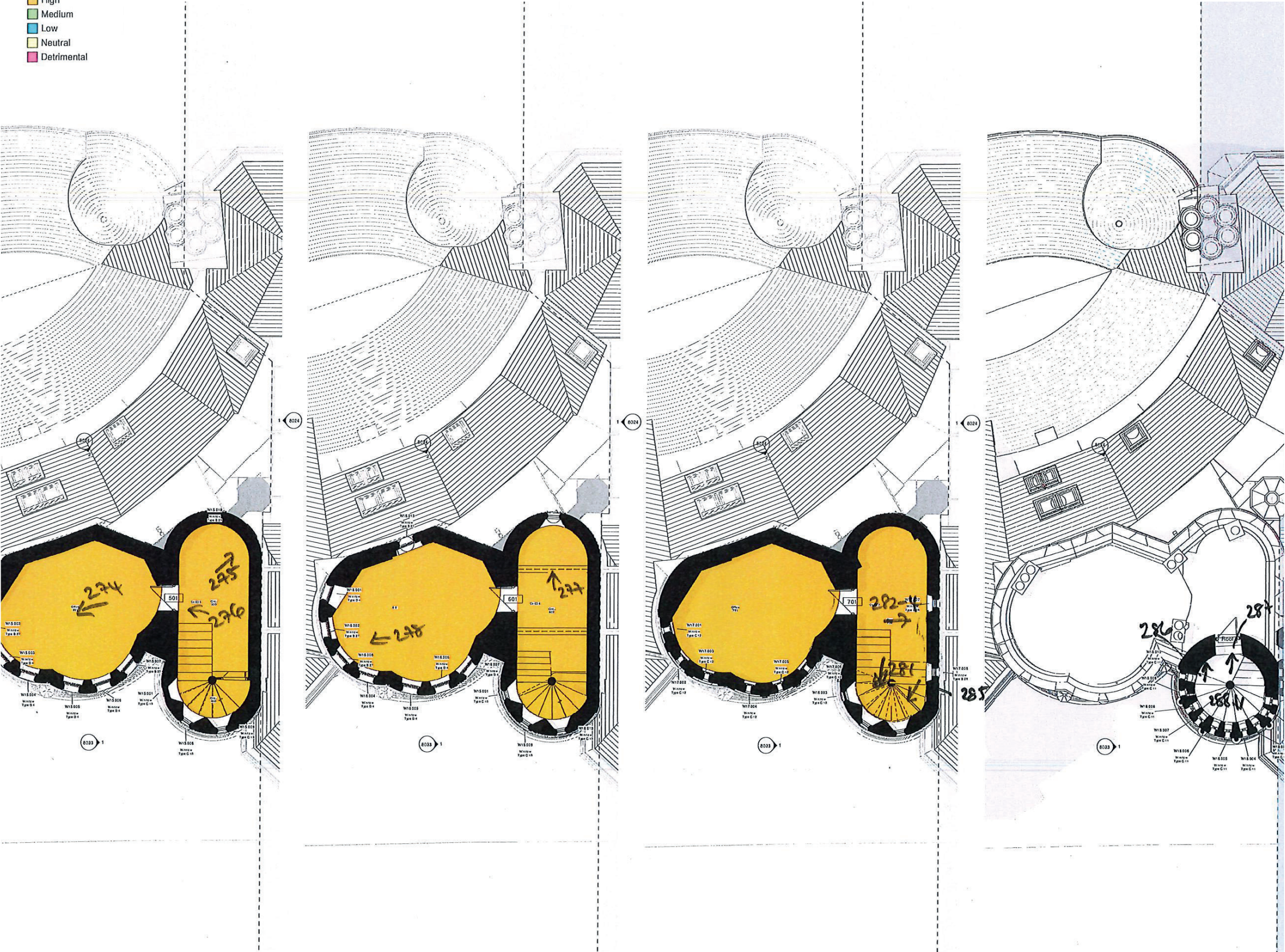
client	Asbri Planning and Aberystwyth University		
project title	Old College and 1 & 2 Marine Villas, Aberystwyth		
drawing title	Photo Locations and Significance of Seddon Central and Ferguson Ranges - Fourth Floor (Sheet 7 of 9)		
date	25 NOVEMBER 2022	drawn by	GYo
drawing number	edp7672_d005a	checked	SDo
scale	Not to scale @ A3	QA	RBa



Registered office: 01285 740427 - www.edp-uk.co.uk - info@edp-uk.co.uk

Significance

- High
- Medium
- Low
- Neutral
- Detrimental



client
Asbri Planning and Aberystwyth University

project title
Old College and 1 & 2 Marine Villas, Aberystwyth

drawing title
Photo Locations and Significance of Seddon Central and Ferguson Ranges - Fifth-Eighth Floors (Sheet 8 of 9)

date
25 NOVEMBER 2022

drawing number
edp7672_d005a

scale
Not to scale @ A3

















drawn by
GYo

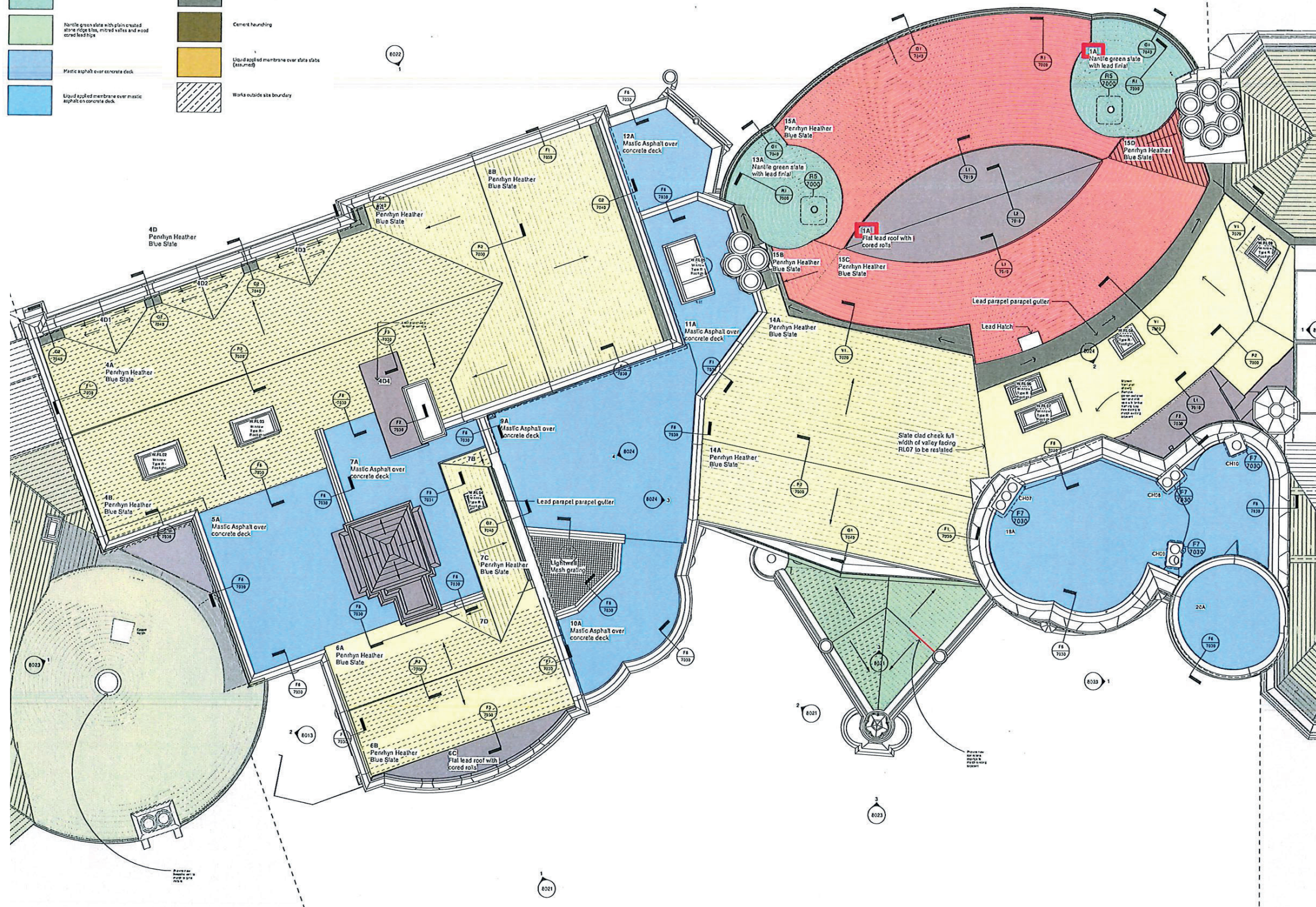
checked
SDo

QA
RBa



Registered office: 01285 740427 - www.edp-uk.co.uk - info@edp-uk.co.uk

	Penryn Heather Blue Slate with Staffordshire Blue clay ridge tiles, lead valleys and mixed hips		Single ply membrane over mastic asphalt on concrete deck
	Penryn Heather Blue Slate with roof blue Staffordshire clay ridge tiles, lead valleys and mixed hips		Mineral felt over concrete deck
	Penryn Heather Blue Slate with wood corral lead ridge and lead valleys		Mineral felt over timber deck
	Penryn Heather Blue Slate finished to flat roof with mixed hips		Flat lead roof with wood corral rolls
	Nantlle green slate with lead finish		Lead parapet valley gutter
	Nantlle green slate with plain crusted stone ridge tiles, mixed valleys and wood corral lead hips		Cement haunching
	Mastic asphalt over concrete deck		Liquid applied membrane over slate slates (assumed)
	Liquid applied membrane over mastic asphalt on concrete deck		Works outside site boundary



client

Asbri Planning and Aberystwyth University

project title

**Old College and 1 & 2 Marine Villas,
Aberystwyth**

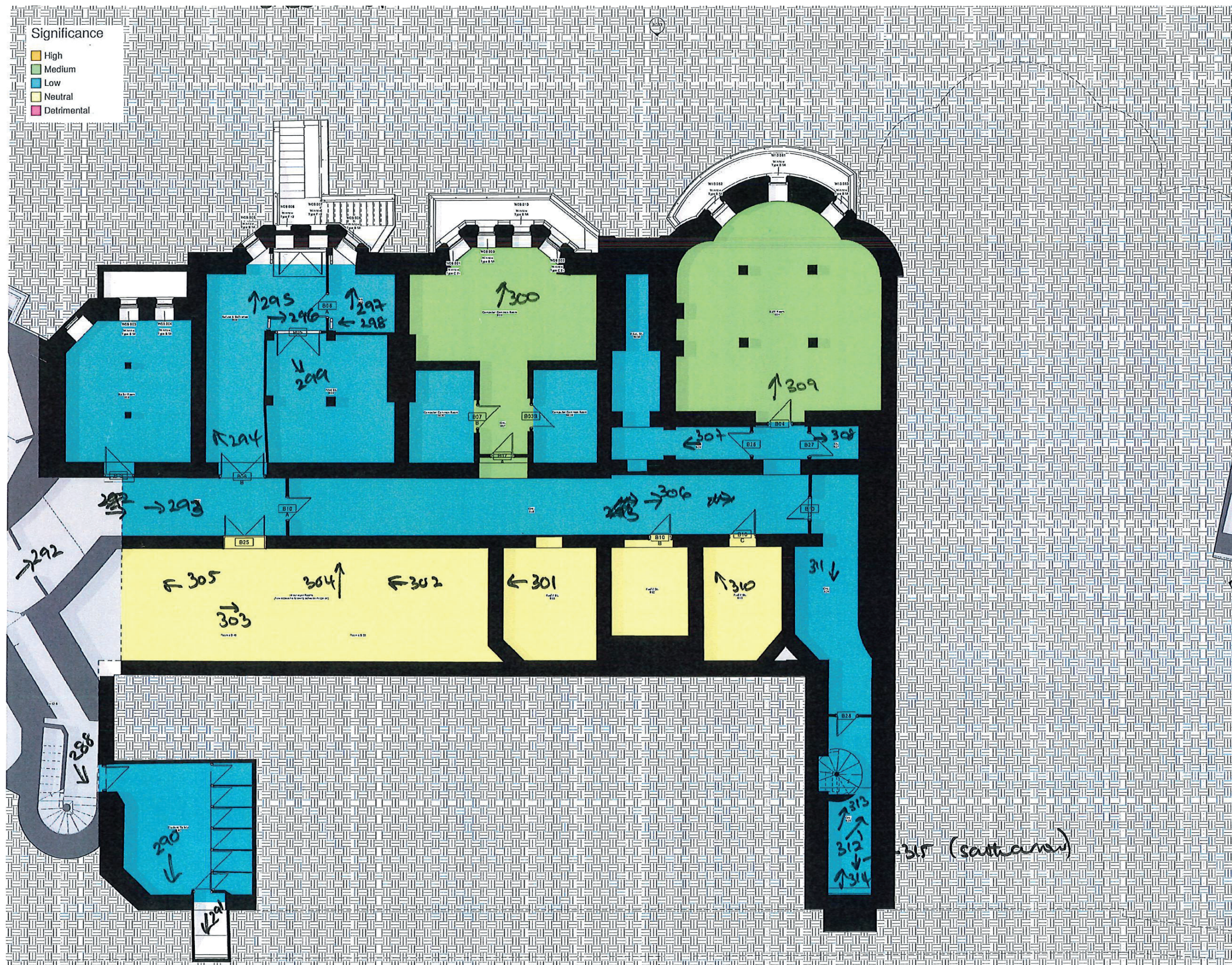
drawing title

**Photo Locations and Significance of Seddon Central and
Ferguson Ranges - Roof (Sheet 9 of 9)**

date	25 NOVEMBER 2022	drawn by	GYo
drawing number	edp7672_d005a	checked	SDo
scale	Not to scale @ A3	QA	RBa

edp the environmental
dimension partnership

Registered office: 01285 740427 - www.edp-uk.co.uk - info@edp-uk.co.uk



client	Asbri Planning and Aberystwyth University		
project title	Old College and 1 & 2 Marine Villas, Aberystwyth		
drawing title	Photo Locations and Significance of Seddon North - Basement (Sheet 1 of 9)		
date	25 NOVEMBER 2022	drawn by	GYo
drawing number	edp7672_d006a	checked	SDo
scale	Not to scale @ A3	QA	RBa



client

Asbri Planning and Aberystwyth University

project title

Old College and 1 & 2 Marine Villas,
Aberystwyth

drawing title

Photo Locations and Significance of Seddon
North - Ground Floor (Sheet 2 of 9)

date	25 NOVEMBER 2022	drawn by	Gyo
drawing number	edp7672_d006a	checked	SDo
scale	Not to scale @ A3	QA	RBa

edp the environmental
dimension partnership

Registered office: 01285 740427 - www.edp-uk.co.uk - info@edp-uk.co.uk

Significance

- High
- Medium
- Low
- Neutral
- Detrimental



client

Asbri Planning and Aberystwyth University

project title

Old College and 1 & 2 Marine Villas,
Aberystwyth

drawing title

Photo Locations and Significance of Seddon
North - Ground Floor Mezzanine (Sheet 3 of 9)

date	25 NOVEMBER 2022	drawn by	GYo
drawing number	edp7672_d006a	checked	SDo
scale	Not to scale @ A3	QA	RBa

edp the environmental
dimension partnership

Registered office: 01285 740427 - www.edp-uk.co.uk - info@edp-uk.co.uk

Significance

- High
- Medium
- Low
- Neutral
- Detrimental



client

Asbri Planning and Aberystwyth University

project title

Old College and 1 & 2 Marine Villas,
Aberystwyth

drawing title

Photo Locations and Significance of Seddon
North - First Floor (Sheet 4 of 9)

date

25 NOVEMBER 2022

drawn by GYo

drawing number

edp7672_d006a

checked SDo

scale

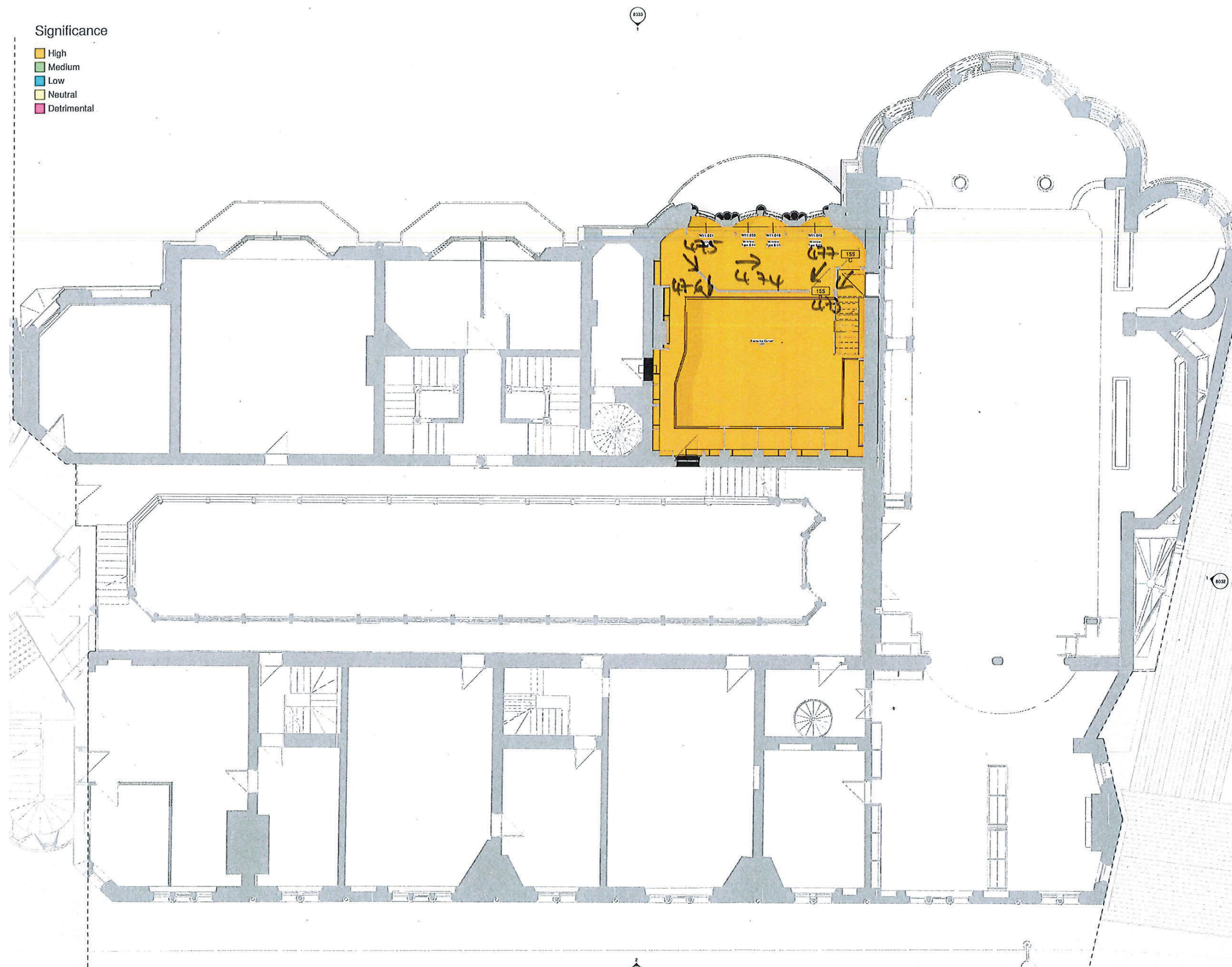
Not to scale @ A3

QA RBa

edp the environmental
dimension partnership

Registered office: 01285 740427 - www.edp-uk.co.uk - info@edp-uk.co.uk

High
 Medium
 Low
 Neutral
 Detrimental



date	25 NOVEMBER 2022	drawn by	GYo
drawing number	edp7672_d006a	checked	SDo
scale	Not to scale @ A3	QA	RBa



Registered office: 01285 740427 - www.edp-uk.co.uk - info@edp-uk.co.uk

Significance

- High
- Medium
- Low
- Neutral
- Detrimental



client

Asbri Planning and Aberystwyth University

project title

Old College and 1 & 2 Marine Villas,
Aberystwyth

drawing title

Photo Locations and Significance of Seddon
North - Second Floor (Sheet 6 of 9)

date	25 NOVEMBER 2022	drawn by	GYo
drawing number	edp7672_d006a	checked	SDo
scale	Not to scale @ A3	QA	RBa

edp the environmental
dimension partnership

Registered office: 01285 740427 - www.edp-uk.co.uk - info@edp-uk.co.uk

Significance

- High
- Medium
- Low
- Neutral
- Detrimental



client

Asbri Planning and Aberystwyth University

project title

Old College and 1 & 2 Marine Villas,
Aberystwyth

drawing title

Photo Locations and Significance of Seddon
North - Third Floor (Sheet 7 of 9)


date	25 NOVEMBER 2022	drawn by	GYo
drawing number	edp7672_d006a	checked	SDo
scale	Not to scale @ A3	QA	RBa

edp the environmental
dimension partnership

Registered office: 01285 740427 - www.edp-uk.co.uk - info@edp-uk.co.uk

Significance

- High
- Medium
- Low
- Neutral
- Detrimental



client

Asbri Planning and Aberystwyth University

project title

Old College and 1 & 2 Marine Villas,
Aberystwyth

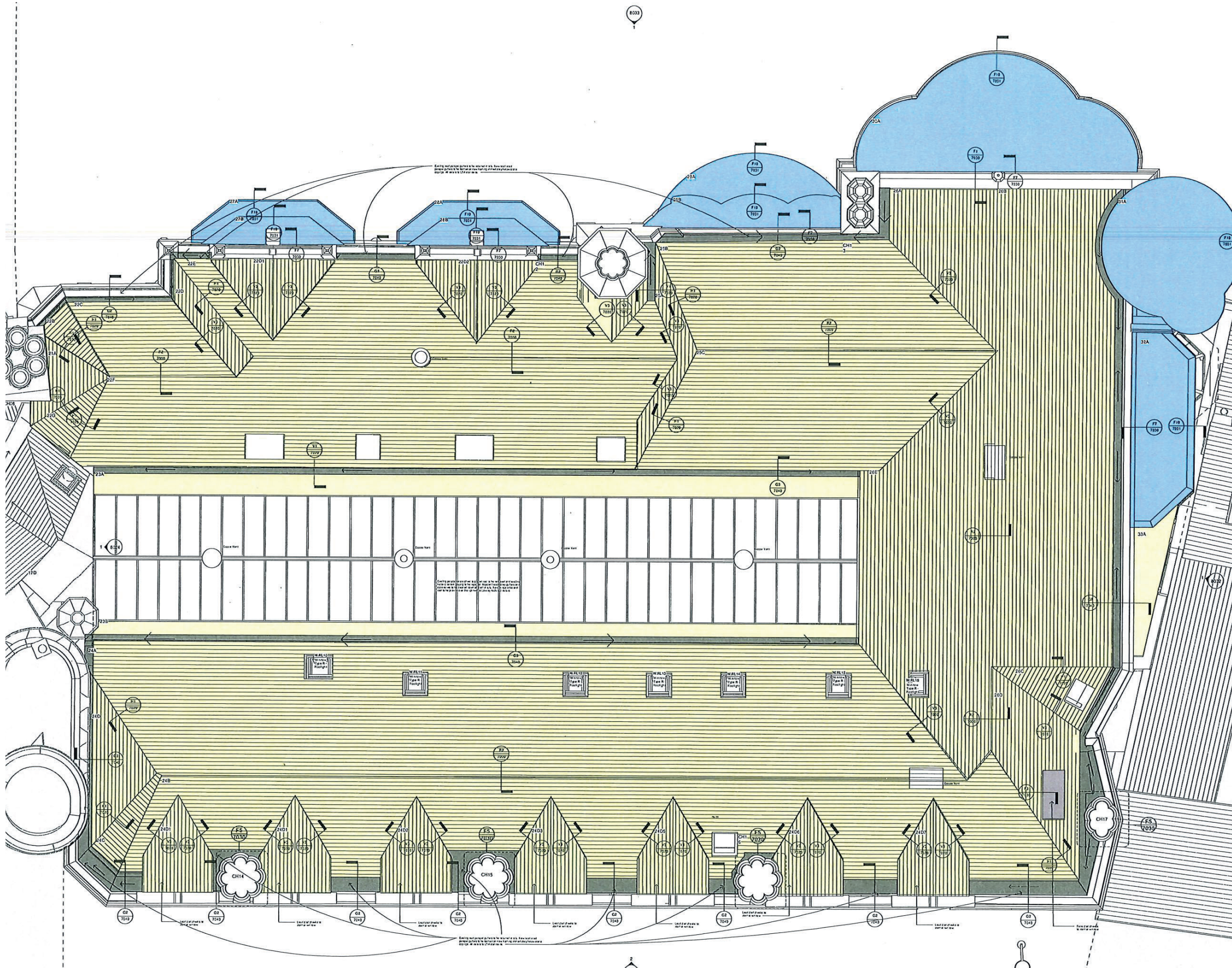
drawing title

Photo Locations and Significance of Seddon
North - Fourth Floor (Sheet 8 of 9)

date	25 NOVEMBER 2022	drawn by	GYo
drawing number	edp7672_d006a	checked	SDo
scale	Not to scale @ A3	QA	RBa

edp the environmental
dimension partnership

Registered office: 01285 740427 - www.edp-uk.co.uk - info@edp-uk.co.uk



client

Asbri Planning and Aberystwyth University

project title

**Old College and 1 & 2 Marine Villas,
Aberystwyth**

drawing title

**Photo Locations and Significance of Seddon
North - Roof (Sheet 9 of 9)**

date

25 NOVEMBER 2022

drawn by **GYo**

drawing number

edp7672_d006a

checked **SDo**

scale

Not to scale @ A3

QA **RBa**

edp the environmental
dimension partnership

Registered office: 01285 740427 - www.edp-uk.co.uk - info@edp-uk.co.uk



client

Asbri Planning and Aberystwyth University

project title

**Old College and 1 & 2 Marine Villas,
Aberystwyth**

drawing title

**Photo Locations and Significance of Villas -
Ground Floor (Sheet 2 of 6)**

date	25 NOVEMBER 2022	drawn by	GYo
drawing number	edp7672_d007a	checked	SDo
scale	Not to scale @ A3	QA	RBa

edp the environmental
dimension partnership

Registered office: 01285 740427 - www.edp-uk.co.uk - info@edp-uk.co.uk



client

Asbri Planning and Aberystwyth University

project title

**Old College and 1 & 2 Marine Villas,
Aberystwyth**

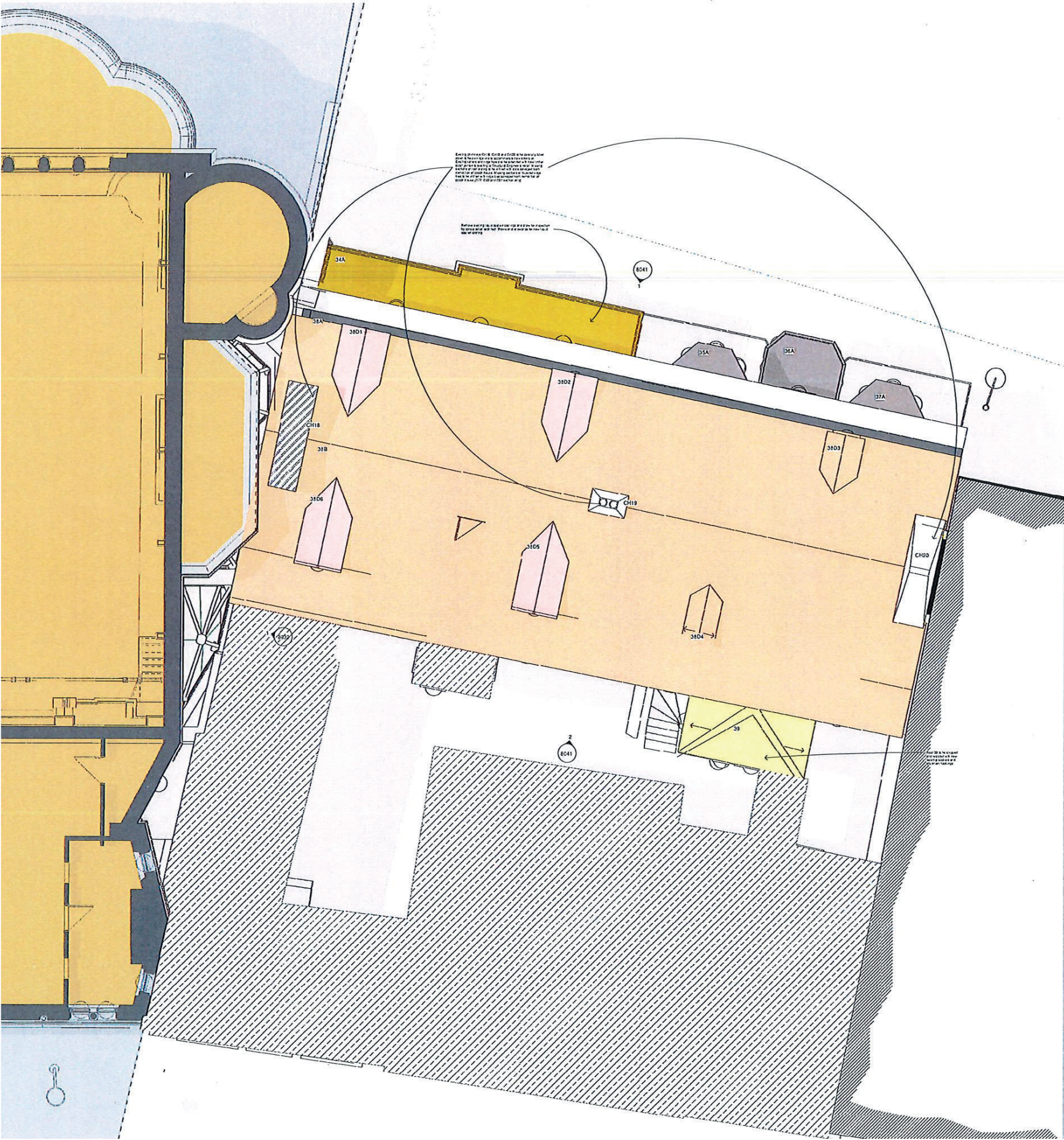
drawing title

**Photo Locations and Significance of Villas -
Second Floor (Sheet 4 of 6)**

date	25 NOVEMBER 2022	drawn by	GYo
drawing number	edp7672_d007a	checked	SDo
scale	Not to scale @ A3	QA	RBa

edp the environmental
dimension partnership

Registered office: 01285 740427 - www.edp-uk.co.uk - info@edp-uk.co.uk



- Feneston Heather blue slate with Staffordshire blue clay angle ridge tiles, lead valleys and mixed hips
- Feneston Heather blue slate with roof blue Bristol clay angle ridge tiles, lead valleys and mixed hips
- Feneston Heather blue slate with wood corner lead ridge and lead valleys
- Feneston Heather blue slate finished to flat roof with mixed hips
- Handle green slate with lead finish
- Handle green slate with plain crushed stone ridge tiles, mixed valleys and wood corner lead hips
- Mastic asphalt over concrete deck
- Liquid applied membrane over mastic asphalt on concrete deck
- Single ply membrane over mastic asphalt on concrete deck
- Mineral felt over concrete deck
- Mineral felt over timber deck
- Flat lead roof with wood eaved rills
- Lead parapet valley gutter
- Cement haunching
- Liquid applied membrane over slate slabs (assumed)
- Works outside site boundary

client
Asbri Planning and Aberystwyth University

project title
Old College and 1 & 2 Marine Villas, Aberystwyth

drawing title
Photo Locations and Significance of Villas - Roof (Sheet 6 of 6)

date **25 NOVEMBER 2022** drawn by **GYo**
drawing number **edp7672_d007a** checked **SDo**
scale **Not to scale @ A3** QA **RBa**

Appendix EDP 3

Demolition and Alteration Plans

A3.1 These plans were supplied by Lawray architects and highlight in red the elements of the buildings which are proposed to be demolished or altered. It contains plans of:

- South Seddon Range;
- Ferguson and Seddon Central Range;
- North Seddon Range; and
- Marine Villas.

Plans

Plan EDP 1: Site Plan

(edp7672_d001a 16 November 2022 GYo/SDo)

Plan EDP 2: Site Plan of the Ground Floor of Old College and Marine Villas Including Their Phasing (edp7672_d003a 16 November 2022 GYo/SDo)



Site Boundary

client

Aberystwyth University

project title

**Old College and 1 & 2 Marine Villas,
Aberystwyth**

drawing title

Site Plan

date

16 NOVEMBER 2022

drawn by **GYo**

drawing number

edp7672_d001a

checked **SDo**

scale

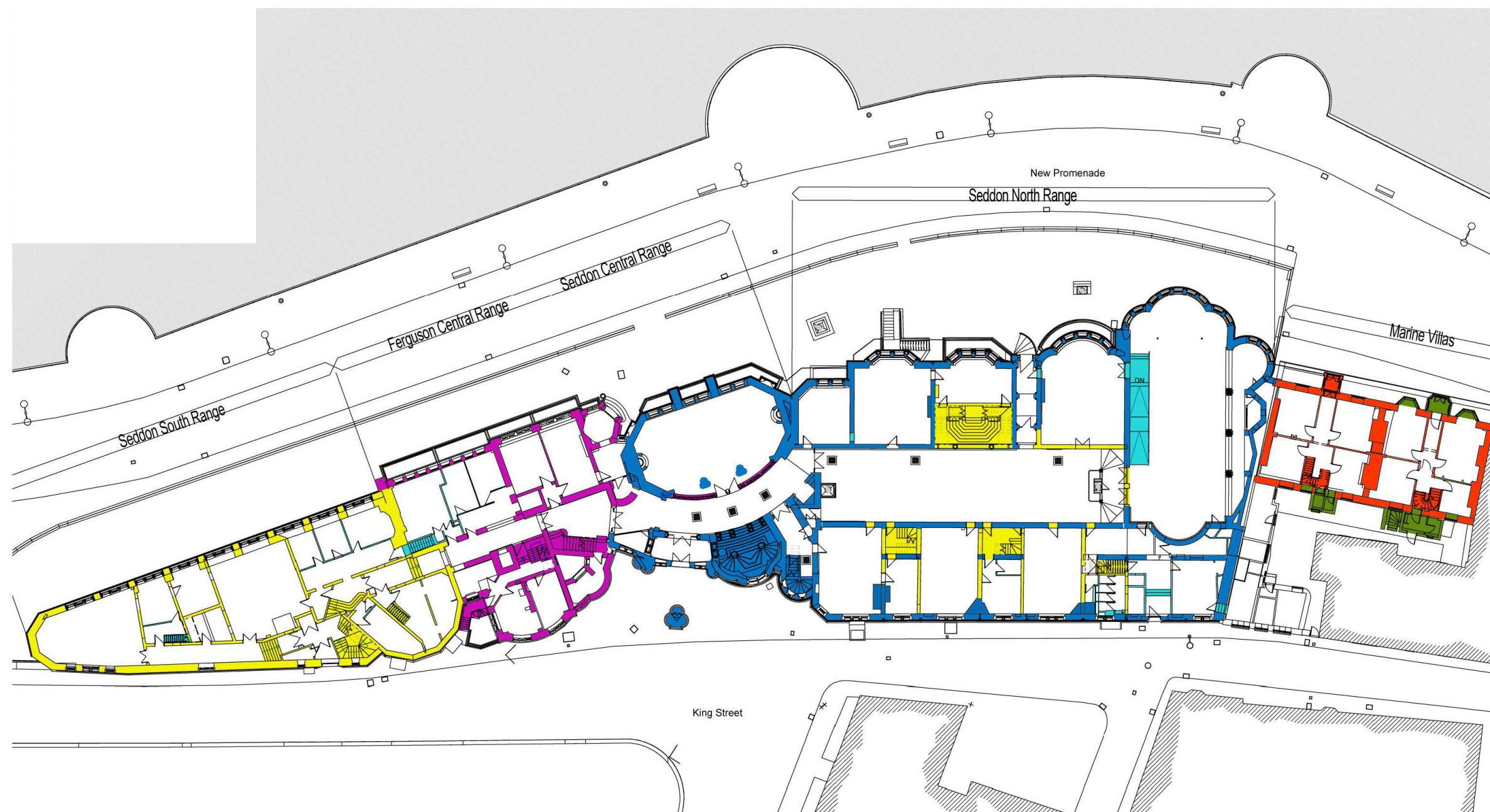
1:750 @ A3

QA **RBa**



the environmental
dimension partnership

Registered office: 01285 740427 - www.edp-uk.co.uk - info@edp-uk.co.uk



- Circa 1811-1824
- Late 19th Century, Date Unknown
- Seddon Circa 1865
- Seddon Circa 1885
- Ferguson Circa 1895
- 20th Century Alteration

client

Aberystwyth University

project title

**Old College and 1 & 2 Marine Villas,
Aberystwyth**

drawing title

**Site Plan of the Ground Floor of Old College
and Marine Villas Including Their Phasing**

date	16 NOVEMBER 2022	drawn by	GYo
drawing number	edp7672_d003a	checked	SDo
scale	Not to scale @ A3	QA	RBa

edp the environmental
dimension partnership

Registered office: 01285 740427 - www.edp-uk.co.uk - info@edp-uk.co.uk



the environmental
dimension partnership

CARDIFF
02921 671900

CHELTENHAM
01242 903110

CIRENCESTER
01285 740427

info@edp-uk.co.uk
www.edp-uk.co.uk

The Environmental Dimension Partnership Ltd. Registered as a Limited Company in England and Wales. Company No. 09102431. Registered Office: Quarry Barn, Elkstone Studios, Elkstone, Gloucestershire GL53 9PQ



**URBAN
DESIGN
GROUP** REGISTERED
PRACTICE



**IEMA
CORPORATE
PARTNER**

**Landscape
Institute**
Registered practice