

## Monument Survey Form

### A. Monument details

NAME:	Gilfach Goch Standing Stone 2			LOCATION (NGR):	SM 98088 37282		
MONUMENT TYPE:	Standing stone			MONUMENT PERIOD:	Unknown		
SM No.	N/A	NPRN:	N/A	PRN:	N/A	NTPRN:	N/A

### B. Surveyor


NAME(S): Tomos Ll. Jones	ORGANISATION(S): PCNPA	DATE: 23/10/2020
-----------------------------	---------------------------	---------------------

### C. Description of monument


The monument comprises a standing stone which appears to have been in place for some time. The lichen on the monument covers the whole monument from ground level suggesting it is in its original location. The monument is likely to have been in place prior to 1889 as it appears to be noted on the 1889 county survey map.

### D. Dimensions


Eastern face




Western face



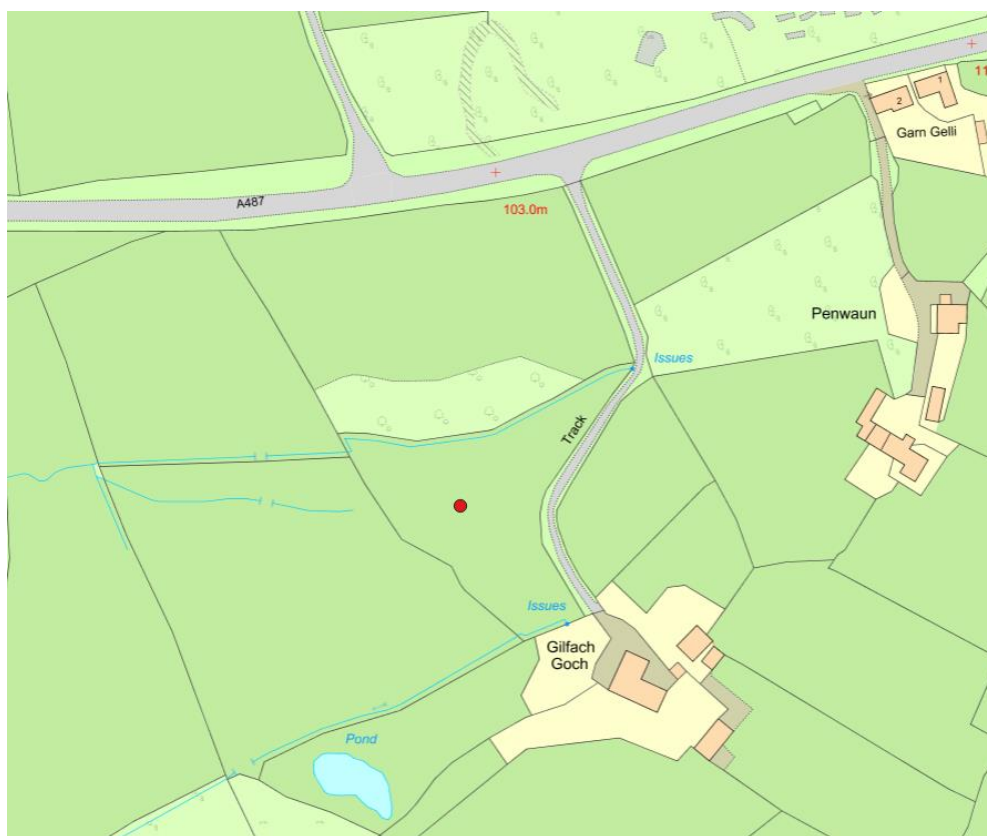
Northern face



Southern face



## E. Map



Location of monument indicated by red dot.

## F. Photographs

PHOTO ID	LOCATION - NGR	DIRECTION FACING	DESCRIPTION OF PHOTO
0351	SM 98088 37282	N	South face of monument
0352	SM 98088 37282	W	East face of monument
0353	SM 98088 37282	S	North face of monument
0355	SM 98088 37282	E	West face of monument