

Monument Survey Form

A. Monument details

NAME:		Gilfach Goch Standing Stone I				LOCATION (NGR):		SM 98148 37334		
MONUMENT TYPE:		Standing stone/former gatepost			MONUMENT PERIOD:		Unknown			
SM No.	N/A		NPRN:	N/A		PRN:	N/A		NTPRN:	N/A

B. Surveyor


NAME(S):	ORGANISATION(S):	DATE:
Tomos Ll. Jones	PCNPA	23/10/2020

C. Description of monument


The monument comprises a triangular shaped standing stone which appears to have been used as a gate post more recently (indicated by two hanging posts on the southern face of the stone). The fact that lichen is only found in the top half of the monument indicates it has been moved from its original location and would have been positioned at a deeper level below current ground level. The standing stone is not noted on the 1889 county survey map, suggesting that it was moved after this time. The length of lichen coverage also suggests that the stone was in place for a long period of time in its original location.

D. Dimensions


Southern face



Western face



Eastern face



E. Map



Location of monument indicated by red dot.

F. Photographs

PHOTO ID	LOCATION - NGR	DIRECTION FACING	DESCRIPTION OF PHOTO
0342	SM 98148 37334	N	South face of monument
0343	SM 98148 37334	N	Close up shot of former hanging gatepost hole – top hole
0344	SM 98148 37334	N	Close up shot of former hanging gatepost hole – bottom hole
0345	SM 98148 37334	N	Photo showing former hanging gatepost holes outlined by ranging rods.
0346	SM 98148 37334	E	West face of monument
0347	SM 98148 37334	S	North face of monument
0349	SM 98148 37334	W	East face of monument