

Maes-y-Deri, Laugharne Archaeological Appraisal



Report by: Trysor

For: Entrust

September 2012



Maes-y-Deri, Laugharne Archaeological Appraisal

By

Jenny Hall, MifA & Paul Sambrook, MifA
Trysor

Trysor Project No. 2012/264

For: Entrust

September 2012

38, New Road
Gwaun-cae-Gurwen
Ammanford
Carmarthenshire
SA18 1UN
www.trysor.net
enquiries@trysor.net



Cover photograph: View looking northeast from the proposed location of the turbines at Maes-y-Deri

Maes-y-Deri, Laugharne Archaeological Appraisal

RHIF YR ADRODDIAD - REPORT NUMBER: Trysor 2012/264

DYDDIAD 7^{fed} Medi 2012 **DATE** 7th September 2012

Paratowyd yr adroddiad hwn gan bartneriad Trysor. Mae wedi ei gael yn gywir ac yn derbyn ein sêl bendith.

This report was prepared by the Trysor partners. It has been checked and received our approval.

JENNY HALL MifA

Jenny Hall

PAUL SAMBROOK MifA

Paul Sambrook

DYDDIAD

DATE

07/09/2012

Croesawn unrhyw sylwadau ar gynnwys neu strwythur yr adroddiad hwn.

We welcome any comments on the content or structure of this report.

*38, New Road,
Gwaun-cae-Gurwen
Ammanford
Carmarthenshire
SA18 1UN
01269 826397*

*Treclyn
Eglywswrw
Crymch
Pembrokeshire
SA41 3SU
01239 891470*

www.trysor.net

enquiries@trysor.net

Contents

1. Summary	1
2. Copyright	1
3. Introduction	1
4. The Proposed Development	1
5. Methodology	3
6. Maes-y-Deri proposed turbine site	6
7. Conclusion	13
8. Reporting	13
9. References	14
Appendix A: Maes-y-Deri Impacts	15
Appendix B: Descriptions of Newly Recorded Sites	30
Appendix C: Historic Landscape Aspects Relating to the Maes-y-Deri Farm Proposed Turbine	33
Appendix D: Initial Site Appraisals within the Revised Study Area	36

1. Summary

This archaeological appraisal has been undertaken by Trysor to examine likely impacts on the historic environment from two proposed wind turbines on Maes-y-Deri Farm, near Laugharne in Carmarthenshire.

The appraisal has looked at all known historic assets within an area measuring 2.9km by 2.4km, focused on a central point between the proposed turbine sites, consulting the regional Historic Environment Record and the National Monuments Record, as well as examining historic maps. A field visit was also undertaken to examine the locations of each turbine and record previously unknown historic assets at each site.

The appraisal shows that no significant impact would be caused to the historic environment at either turbine site. Only one minor archaeological mitigation has been suggested as necessary, should the proposed turbines be installed.

2. Copyright

Trysor hold the copyright of this report. Further copies may be made of this report without gaining permission to reproduce but it must be noted that Figures 3 and 4 include other copyrighted material and should not be copied.

3. Introduction

Conor McAllister of Entrust, Daresbury Innovation Centre, Keckwick Lane, Daresbury, Cheshire, WA4 4FS, UK commissioned Trysor heritage consultants to write an Historic Environment Appraisal to inform a planning application for two wind turbines at Maes-y-Deri farm, Laugharne, Carmarthenshire (Planning Application No. W/26897).

Dyfed Archaeological Trust Heritage Management section supplied a generic brief for the appraisal, (DAT HM, 2012), which was to be a rapid appraisal of the readily available historic environment information including a site visit. The purpose of the appraisal was to inform DAT HM as to whether any further assessment or evaluation would be required as part of the planning process.

4. The proposed development

It is proposed that two 20kW wind turbines, with 20.58m high towers and blades of 13.1m diameter, will be located in a single field parcel at Maes-y-Deri farm. The turbines are proposed to be located at SN2991512179 and SN2997212141, see Figure 1.

Each turbine will require a foundation hole. A cable trench will run between the two turbines, approximately 70 metres in length. From a mid-point along this trench, a second cable trench will run for some 220 metres west-southwest to the farm buildings.

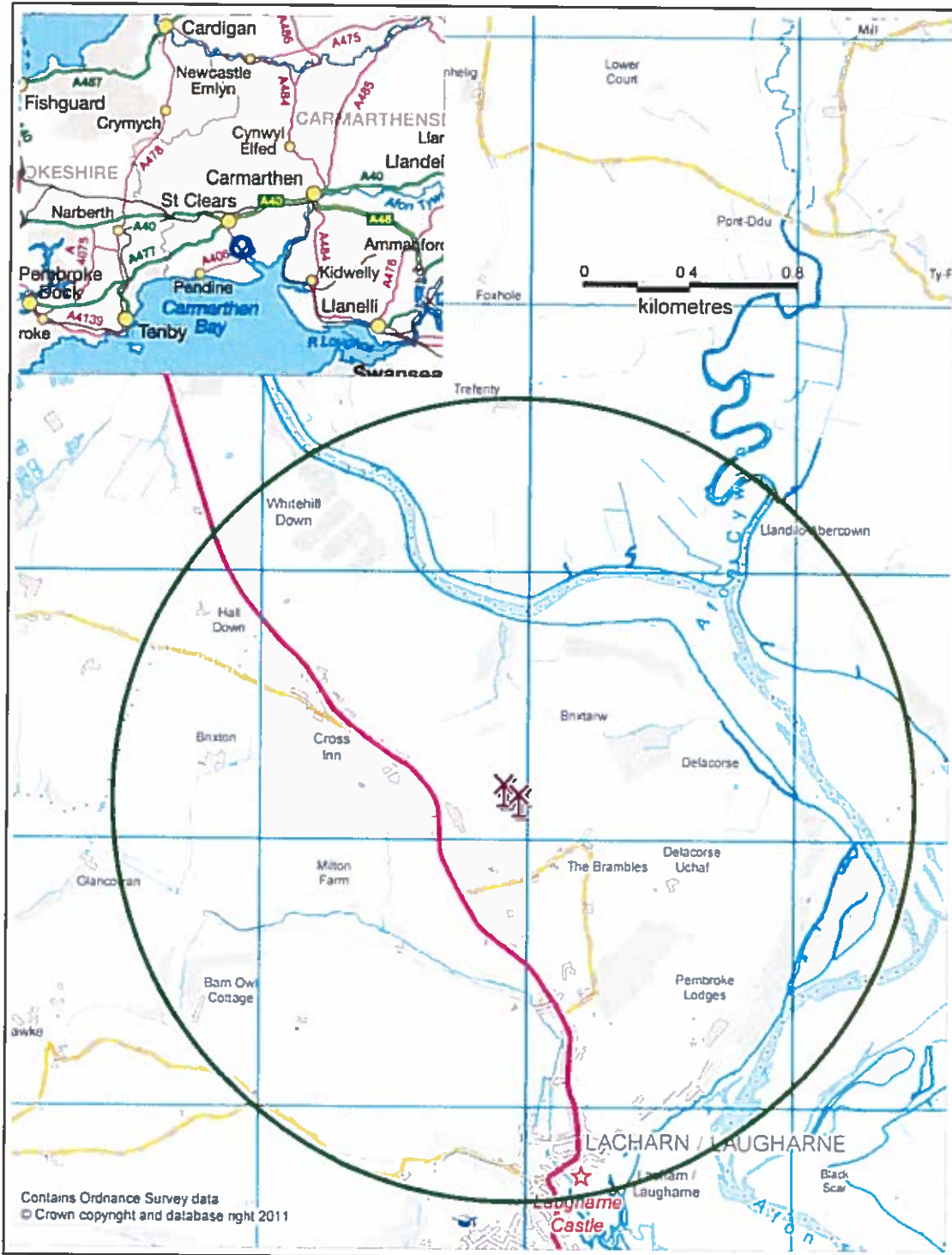


Figure 1: Location of the two proposed turbines

5. Methodology

5.1 A study area of 1.5km radius circle centred on SN2995012150 was chosen for the initial appraisal of sites. This allowed inclusion of sufficient area around the two turbines and extended as far south as Laugharne Castle.

5.2 The HER enquiry for this area yielded 178 records, with Cadw records showing 6 Scheduled monuments, and 62 Listed Buildings.

5.2.1 Also included within the initial study area is the Laugharne conservation area, defined as “an area of special architectural and historic interest, the character or appearance of which it is desirable to preserve or enhance” (Planning (Listed buildings and Conservation Areas) Act 1990).

5.2.2 The proposed development site lies within the Delacorse Historic Landscape Characterisation area of the Tâf and Tywi Estuary Landscape of Historic Interest, defined in the Register of Landscapes of Outstanding Historic Interest in Wales (Cadw/ICOMOS/CCW, 1998).

5.3 A site visit was made to Laugharne town and castle on August 31st, 2012 to rapidly appraise the wider landscape context of the proposed development. A visit was made to Maes-y-Deri farm on 5th September, 2012. The fields around the proposed turbine locations were visited and features including relevant hedgebanks were recorded.

5.4 The aerial photographs on Google Earth, dating to 2006 and 2009, were used to inform the appraisal.

5.5 Historic mapping was consulted. The maps used included Ordnance Survey Original Surveyors Drawing, 19th and 20th century 1:2500 scale Ordnance Survey mapping and the Laugharne parish tithe map of 1842 and tithe schedule of 1841 and the Laugharne Township parish tithe survey of 1842.

5.6 All information gathered during the desktop appraisal and fieldwork was entered into a bespoke database in Access 2003 format to create an appraisal dataset. The dataset is the source of the material output in this report, including the GIS mapping which illustrates the location of sites in the area, and the tables and appendices which provide detailed information on the sites within the study area.

5.7 Following a field visit to Laugharne on August 31st, 2012, a revision of study area was made (see Figure 2). This excluded the historic town of Laugharne, which is largely a Conservation Area, and its scheduled medieval castle from the area of the appraisal. The adjustment of the appraisal boundary also excluded a strip of land along the north bank of the Afon Tâf, to the east of the town, in the direction of the famous Boat House, associated with the poet Dylan Thomas. The reasons for this adjustment are discussed in points 6.5, 6.5.1 and 6.5.2 below, but the decision was made from the perspective of removing areas from the appraisal where there was clearly going to be no, or very minimal impact.

5.8 At the end of a rapid assessment of the data, the information from the site visit and historic map search, the appraisal dataset contained 82 records. Some HER records were discarded as they were for deleted records or duplicate records, whilst some new records were created as a result of the desktop work and field survey undertaken by Trydor.

5.9 Each of the records in the appraisal dataset was assessed for Period, Rarity, Documentation, Group Value¹, as well as Evidential Value, Historical Value, Aesthetic Value, Communal Value². Once these had been considered the significance of each site was determined and scored in accordance with the categories adopted by the Welsh Archaeological Trusts i.e. Nationally Important, Regionally Important, Locally Important, Minor and Features Needing Further Investigation (Unknown). Full details of this exercise are given in Appendix D.

5.10 As this exercise in an appraisal of the study area, not a full desk-based archaeological assessment, no site descriptions have been included in the appraisal dataset or this printed report, apart from newly recorded features (See Appendix B).

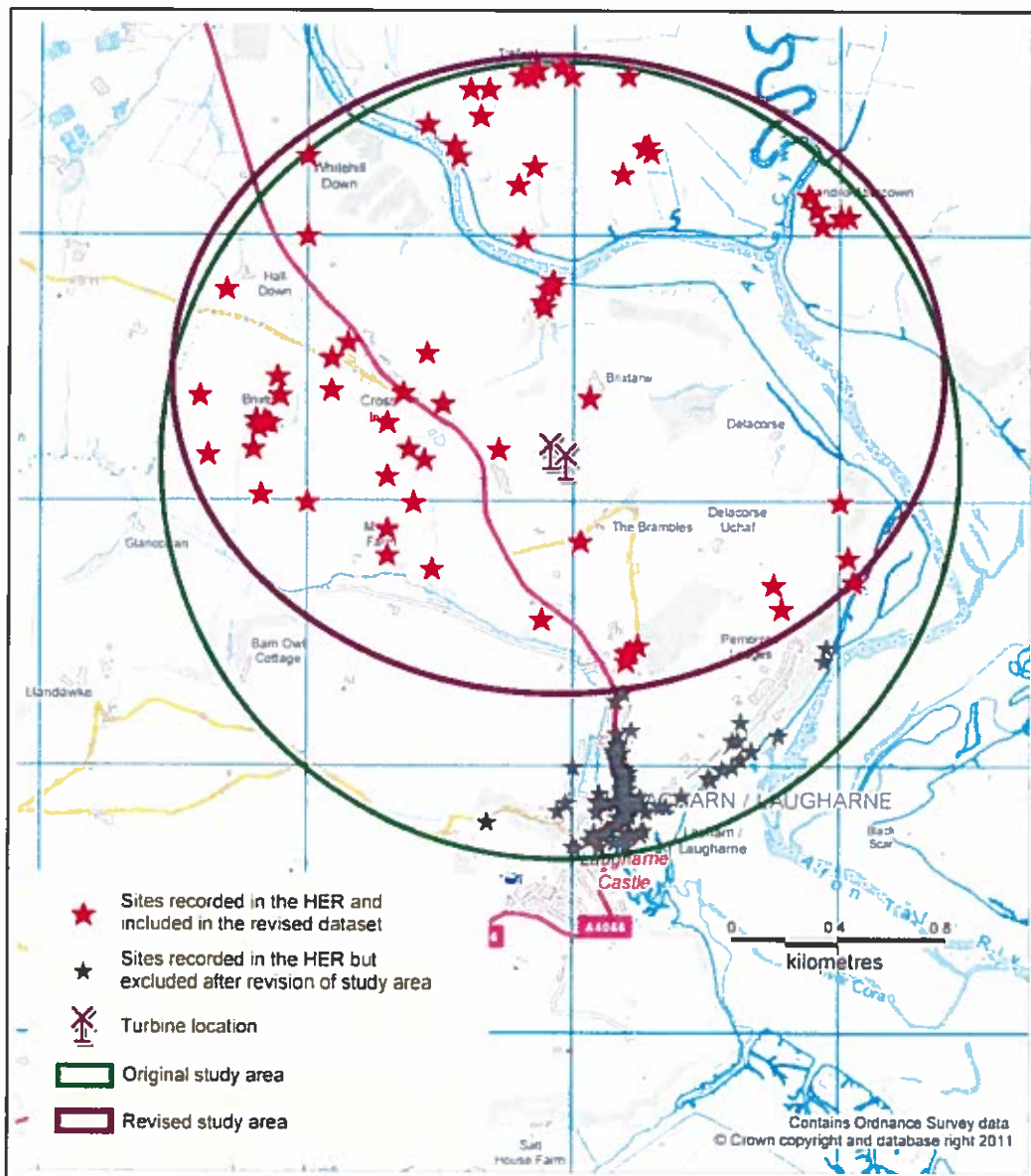


Figure 2: Revision of study area after review of visibility

¹ Period, Rarity, Documentation and Group Value are criteria defined in the Welsh Office Circular 60/96, 1996.

² Evidential Value, Historical Value, Aesthetic Value and Communal Value are criteria defined in Cadw's Conservation Principles publication, 2011.

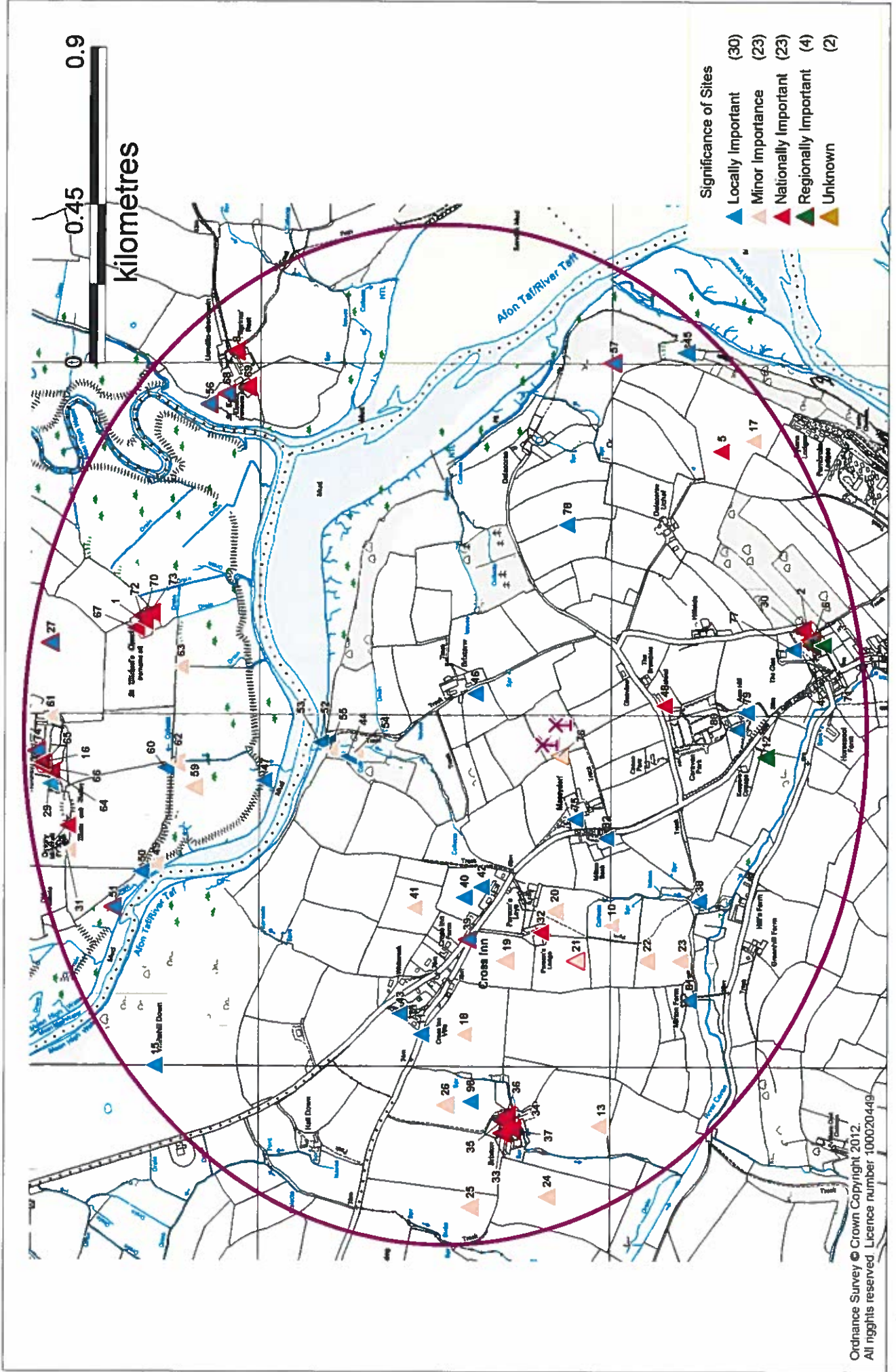


Figure 3: Sites showing significance, labelled with Project ID number

6. Maes-y-Deri farm proposed turbine sites

6.1 Maes-y-Deri farm was created on open farmland during the middle 20th century and appears on Ordnance Survey maps for the first time in 1970-1971.

6.2 Historic Ordnance Survey and tithe maps show that the field pattern on the farmstead was in place by the first half of the 19th century. The development is proposed for a field which was unnamed on the parish tithe map of 1842, but at that time used as an arable field, and defined by boundaries which approximate to those which can be seen today. At the time of the tithe survey, the land was owned by one Mary Skyrme and farmed by an Elizabeth Howell, who was tenant on several field parcels around the proposed development site (5 in total), but also rented other fields scattered around Laugharne Township parish.

6.3 The proposed turbines at Maes-y-Deri are to be located at SN2991512179 and SN2997212141 in a pasture field one field to the east of the farm buildings at Maes-y-Deri. The proposed cable trenches will run for c.70 metres between the two turbines and a second cable trench will run for c. 220 metres west-southwest to a point near SN2972012132 at Maes-y-Deri farm.

6.4 Having studied the archaeological records, and current landscape context on the basis of a field visit on August 31st, 2012 it was decided to adjust the boundary of the appraisal area, from the initial 1.5km radius circle to an oval area which did not include Laugharne town and castle (as shown in Figure 2 above). The new area was focused on a point mid-way between the proposed turbine locations and measured c.2.9km east to west, by 2.4km north to south, being 5.46km² in total area.

6.5 Although the historic town and castle were excluded from the appraisal area and the appraisal database, a rapid field appraisal was in fact made of the possible impacts on both for inclusion in this report, in view of their importance.

6.5.1 The justification for excluding the historic town of Laugharne, including its Conservation Area, from the appraisal area was based on field observations. A visit to the town demonstrated that the historic core of Laugharne, defined as the area around the medieval castle and including The Grist, Wogan Street and the Castle Car Park, are screened from the proposed development site by a combination of buildings, woodland, hedgerows and the form of the landscape. Any possible views of the turbines, if erected, would not be from publicly accessible areas and would also be between 1km and 1.5km distant. Various woodlands on the slopes which rise to the north of the town, particularly around the dwellings at Glen and Ants Hill, will block the view from many positions. Plate 1, taken in King St, close to the entrance into the castle on its northern side, gives a useful view northwards in the direction of the proposed development site. The modern house of Glen View is visible on the hill to the right of the photograph, but the trees to the left will screen the view towards the turbine sites, which lie further up the hill directly beyond them. There is a small possibility that the tops of the turbines might be visible from this part of the town, particularly during winter when the trees are defoliated, but even if this is the case the impact would be extremely low and should not be considered significant to the setting of the historic settlement.

6.5.2 The medieval castle which sits at the heart of Laugharne was also visited on August 31st, 2012. It was a clear, sunny day and visibility was excellent. At no point is the proposed turbine site visible from the castle and its environs, apart from the highest accessible point on the castle, the roof of the North West Tower (see Plate 2). From here a clear view northwards is possible, and the proposed development site lies on the far horizon, some 1.4km away. It is felt that the proposed turbines will not present be a significant visual impact on the castle, given the distance between the two points and mitigation already undertaken to reduce the height of the turbines will make them less visible even from this vantage point. There is no direct physical impact on the castle and only a minimal impact on its wider setting.



Plate 1: View northwards along King Street, Laugharne towards Glen View.




Plate 2: The view northwards from the North West Tower of Laugharne Castle.

6.6 Within the revised area a total of 82 sites were recorded in the appraisal database.

6.7 The Direct and Indirect impact on each site was assessed taking into account both physical and non-physical impacts. A full table is found in Appendix A but a summary is tabulated in Table 1 below.

6.8 As Table 1 and Appendix A show, no archaeological sites within the area of the appraisal were determined to be exposed to any significant impact from the proposed turbine development. (Details of the appraisal for direct and indirect impact for each of the sites in Table 1 can be found in Appendix A).

6.9 The only direct, physical impact to a historic landscape feature would be to a field boundary bank (ID number 76 in Table 1 and Appendix A). This only applies to groundworks for the cable trench which would have to pass through the earthwork boundary bank at one point.

6.10 Only one minor suggestion is made with regard for archaeological mitigation relating to the proposed turbine site. Damage to the aforementioned boundary bank (Id. number 76) can be avoided if the cable trench is excavated through an existing gap in the centre of this bank, where there is a field gate which does not appear now to be in regular use. It is possible that this is already the intention.

Table 1: Sites within the revised study area around Maes-y-Deri proposed turbine sites

1	LLANFIHANGEL ABERCYWYN PARISH CHURCH;ST MICHAEL'S;PILGRIMS CHURCH	CHURCH	Low
5	DELACORSE STONE	STANDING STONE	Low
7	LLANDEILO ABERCYWYN PARISH CHURCH;ST TEILO'S	CHURCH	Low
14	CASTELL ABER CAFWY;CASTELL ABER COVWY;CASTELL ABER CAFURY;CASTELL ABER TAF;OYSTERLOW	MOTTE AND BAILEY	Low
16	TREFENTY	FARMHOUSE	Low
29	TREFENTY	MOAT	Low
31	FOXHOLE	QUARRY	Low
32	PARSON'S LODGE	DWELLING	Low
39	CROSS INN	BOUNDARY STONE	Low
46	BRIXTARW;PRICSTAROW	FARMSTEAD	Low
47	RIVER TAF;RIVER CYWYN	FLOOD DEFENCES	Low
48	MAPSLAND	DWELLING	Low
49	RIVER TAF-RIVER CYWYN FLOOD DEFENCE	FLOOD DEFENCES	Low
50	RIVER TAF-RIVER CYWYN FLOOD DEFENCE	FLOOD DEFENCES	Low
51	RIVER TAF-RIVER CYWYN FLOOD DEFENCE	FLOOD DEFENCES	Low
56	LLANDEILO ABERCYWYN	LIME KILN	Low
58	TREFENTY	TRACKWAY	Low
59	TREFENTY	TRACKWAY	Low
60	CAE'R ODIN	LIME KILN	Low
62	UNKNOWN	ENCLOSURE	Low
63	UNKNOWN	ENCLOSURE	Low
64	OLD HOUSE, TREFENTY	FARMHOUSE	Low
65	TREFENTY	OUTBUILDING	Low
66	TREFENTY	FARMSTEAD	Low
67	TREFENTY	BOUNDARY BANK	Low
69	LLANDEILO ABERCYWYN PARISH CHURCH;ST TEILO'S	CHURCHYARD	Low
70	LLANFIHANGEL ABERCYWYN PARISH CHURCH;ST MICHAEL'S;PILGRIMS CHURCH	CHURCHYARD	Low
75	MAESYDERI	FARMSTEAD	Low
76	MAESYDERI	BOUNDARY BANK	Low
78	DELACORSE	FIELD SYSTEM	Low
2	LAUGHARNE PARISH CHURCH;ST MARTIN OF TOURS;ST MICHAEL'S	CHURCH	None
3	LAUGHARNE PARISH CHURCH;ST MARTIN OF TOURS;ST MICHAEL'S	CROSS	None
4	ST MARTIN'S CHURCH	FINDSPOT	None
6	ST MARTIN'S CHURCHYARD	COIN HOARD	None
8	LLANDEILO ABERCYWYN;PILGRIM'S REST	HALL HOUSE	None

9	PARC Y GROES	FINDSPOT	None
10	MILTON BANK	STANDING STONE?;RUBBING STONE?	None
11	HOARSTONE THE;HORESTONE	BOUNDARY STONE	None
12	QUAKERS BURIAL GROUND; QUAKERS YARD	CEMETERY	None
13	PARC POUND;BRIXTON STONES; PARC HOUND	NATURAL FEATURE	None
15	WHITEHILL MOOR;WHITEHILL DOWN	FIELD SYSTEM	None
17	DELACORSE UCHAF	NATURAL FEATURE	None
18	BRIXTON FARM	STANDING STONE?;RUBBING STONE?	None
19	CROSS INN	STANDING STONE?;RUBBING STONE?	None
20	PARSON'S LODGE	STANDING STONE?;RUBBING STONE?	None
21	PARSON'S LODGE	STANDING STONE?;RUBBING STONE?	None
22	MILTON FARM	STANDING STONE?;RUBBING STONE?	None
23	MILTON FARM	STANDING STONE?;RUBBING STONE?	None
24	BRIXTON FARM	STANDING STONE?;RUBBING STONE?	None
25	BRIXTON FARM	STANDING STONE?;RUBBING STONE?	None
26	BRIXTON FARM	STANDING STONE?;RUBBING STONE?	None
27	TREVENTY	CULTIVATION RIDGES	None
28	PARC Y GROES	CROSS?	None
30	LAUGHARNE PARISH CHURCH;ST MARTIN OF TOURS;ST MICHAEL'S	CHURCHYARD	None
33	BRIXTON	FARMHOUSE	None
34	BRIXTON	FARM BUILDING	None
35	BRIXTON	HORSE ENGINE HOUSE	None
36	BRIXTON	STABLE	None
37	BRIXTON	FARMSTEAD	None
38	UPPER MILL	CORN MILL	None
40	PARC VELIN GWYNT	WINDMILL	None
41	PARC Y FFALD	SHEEP FOLD	None
42	PARC YR HEN DY	DWELLING?	None
43	WINDMILL COTTAGE	COTTAGE	None
44	CWM	COTTAGE	None
45	CLIFF	COTTAGE	None
52	CWM	BOAT HOUSE	None
53	CWM	SLIPWAY	None
54	CWM	COTTAGE	None
55	CWM	RIVER CROSSING	None
57	RIVER TAF	RIVER CROSSING	None
61	TREVENTY	GRAVEL PIT	None
68	OUTBUILDING AT LLANDEILO ABERCYWYN	OUTBUILDING	None
71	LAUGHARNE PARISH CHURCH;ST MARTIN	INSCRIBED STONE	None

	OF TOURS;ST MICHAEL'S		
72	PILGRIMS GRAVES BY RUINS OF ST MICHAEL'S CHURCH	GRAVE	None
73	PILGRIM'S GRAVES S OF RUINS OF ST MICHAELS CHURCH	GRAVE	None
74	TREFENTY	GARDEN	None
77	GLEN	GARDEN	None
79	ANTS HILL	DWELLING	None
80	ANTS HILL	GARDEN	None
81	MILTON FARM	FARMSTEAD	None
82	MILTON BANK	DWELLING	None

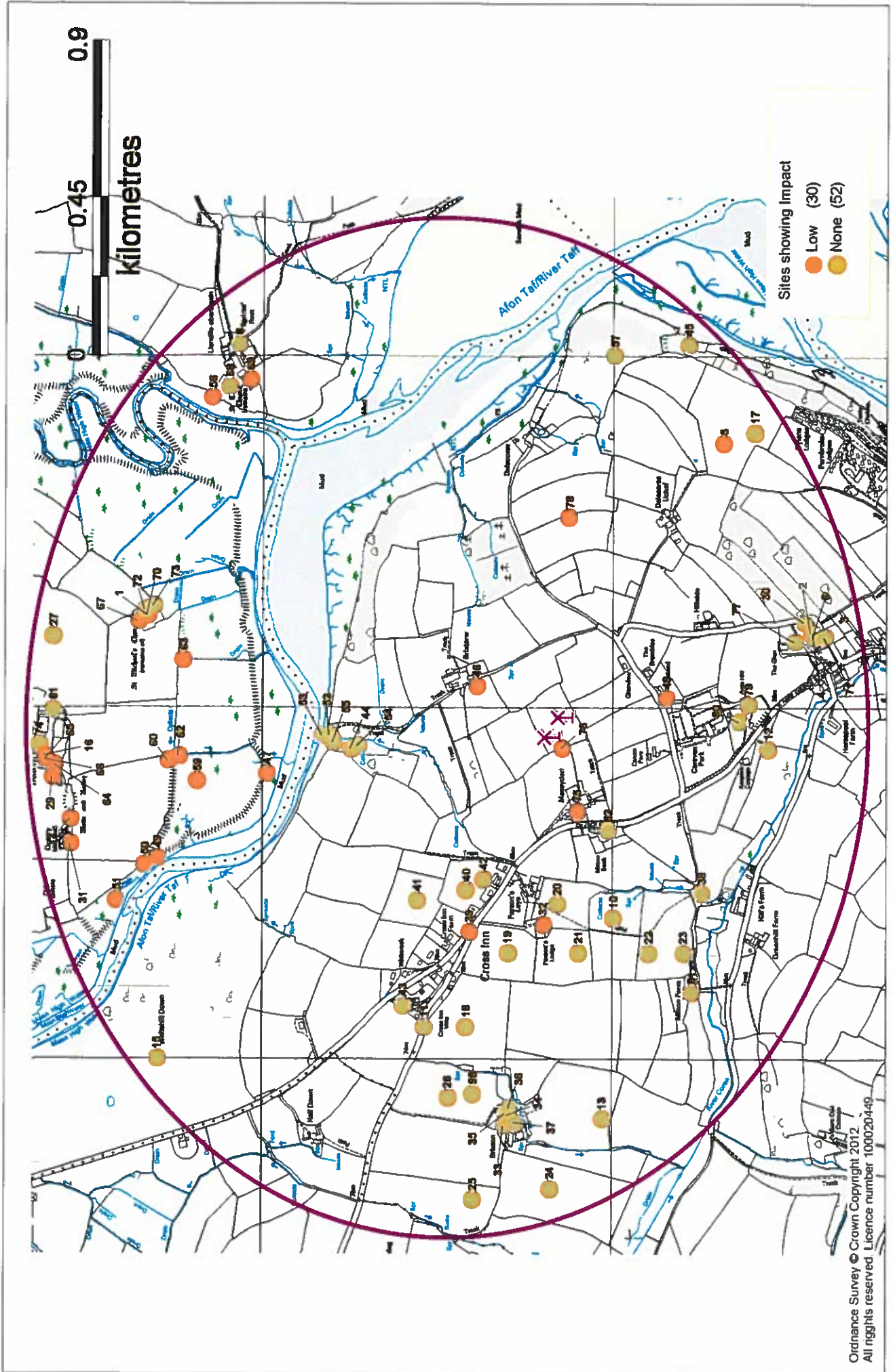


Figure 4: Sites showing impact, labelled with Project ID number

7. Conclusion

7.1 There does not appear to be a significant impact on the historic environment or on individual historic assets in relation to the proposed development of two wind turbines at Maes-y-Deri farm, Laugharne. No sites have been found to be likely to be exposed to moderate or high impact, either in terms of direct physical or indirect visual impact. Those sites which would experience any impact at all would only be exposed to low, indirect visual impact, often over distances of a kilometre or more.

7.2 There is only one minor requirement for archaeological mitigation relating to any aspect of the proposed turbine site, to avoid disturbance to a single field boundary bank by routing the trench through an existing gap in the boundary, instead of cutting through the feature.

8. Reporting

14.1 Copies of this report will be provided to the client and the Regional Historic Environment Record.

9. References

15.1 Map sources

Ordnance Survey Original Surveyors Drawings, 1811, 2" to 1 mile survey

Ordnance Survey, 1889, 1:2500, 1st edition

Ordnance Survey, 1906, 1:2500 2nd edition

Laugharne parish tithe map, 1842 (schedule 1841)

Laugharne Township parish tithe map and schedule, 1842

15.2 Web based materials

English Heritage, 2011, *The Setting of Heritage Assets*

RCAHMW, Historic Wales Portal

Taf & Tywi Estuary Historic Landscape, online description by Dyfed Archaeological Trust

www.dyfedarchaeology.co.uk

15.3 Published sources

Cadw, 2011, *Conservation Principles for the sustainable management of the historic environment of Wales*,

Cadw & CCW, 2007, *Guide to the Good Practice on using the Register of Landscapes of Historic Interest in Wales in the planning and development process*.

Welsh Office, 1996, *Planning and the Historic Environment: Archaeology* Welsh Office Circular 60/96

15.4 Unpublished sources

Dyfed Archaeological Trust, Historic Environment Record

DAT HM, 2012, *Generic Brief for the preparation of an historic environment appraisal*

Jenny Hall & Paul Sambrook

Trysor,

September 2012

Appendix A: Maes-y-Deri Impacts

ID number:	1		
	<i>Is there a Direct Impact:</i>	No	
	<i>Is there an Indirect Impact:</i>	Yes	
Overall Impact:	Low		Although the church ruins are intervisible with the proposed development, the site is effectively screened by mature trees, blocking the view.
<hr/>			
ID number:	2		
	<i>Is there a Direct Impact:</i>	No	
	<i>Is there an Indirect Impact:</i>	No	
Overall Impact:	None		The church is in a hollow and sheltered by trees and the landscape from the proposed development site
<hr/>			
ID number:	3		
	<i>Is there a Direct Impact:</i>	No	
	<i>Is there an Indirect Impact:</i>	No	
Overall Impact:	None		The stone is in the parish church and not intervisible with the proposed development site
<hr/>			
ID number:	4		
	<i>Is there a Direct Impact:</i>	No	
	<i>Is there an Indirect Impact:</i>	No	
Overall Impact:	None		This findspot is at the church and is not intervisible with the proposed development site
<hr/>			
ID number:	5		
	<i>Is there a Direct Impact:</i>	No	
	<i>Is there an Indirect Impact:</i>	Yes	
Overall Impact:	Low		It is possible that the top of the turbines might just be visible at distance - 925 metres - although the view may be blocked by Delacorse Farm. The stone's setting would not be affected.
<hr/>			
ID number:	6		
	<i>Is there a Direct Impact:</i>	No	
	<i>Is there an Indirect Impact:</i>	No	
Overall Impact:	None		The findspot is not precisely known but the church is not intervisible with the proposed development site
<hr/>			

ID number: 7
Is there a Direct Impact: No
Is there an Indirect Impact: Yes
Overall Impact: Low

Intervisible with the proposed development but at a distance of over 1.3km
There is only a visual impact over distance and no impact on the setting of the church

ID number: 8
Is there a Direct Impact: No
Is there an Indirect Impact: No
Overall Impact: None

The view between the site and the proposed development is blocked by a large modern farm building.

ID number: 9
Is there a Direct Impact: No
Is there an Indirect Impact: No
Overall Impact: None

Findspot not intervisible with proposed development site

ID number: 10
Is there a Direct Impact: No
Is there an Indirect Impact: No
Overall Impact: None

Stone has been removed but the site would not be intervisible with the proposed development as mature trees and Maesyderi farmstead lie between the two points

ID number: 11
Is there a Direct Impact: No
Is there an Indirect Impact: No
Overall Impact: None

Not intervisible with the proposed development site

ID number: 12
Is there a Direct Impact: No
Is there an Indirect Impact: No
Overall Impact: None

Not intervisible with the proposed development site

ID number: 13
Is there a Direct Impact: No
Is there an Indirect Impact: No
Overall Impact: None

Not an archaeological feature and not intervisible with the proposed development site

ID number: 14
Is there a Direct Impact: No
Is there an Indirect Impact: Yes Visual impact over distance
Overall Impact: Low The castle site and the proposed development site are intervisible but nearly 1.5km apart and the development would not affect the setting of the monument

ID number: 15
Is there a Direct Impact: No
Is there an Indirect Impact: No
Overall Impact: None Not intervisible with development as high ground at Cross Inn separates the two areas.

ID number: 16
Is there a Direct Impact: No
Is there an Indirect Impact: Yes Intervisible with development site, although the house faces away from the development and is partly sheltered by trees.
Overall Impact: Low The impact is only a minimal visual impact at a distance of almost 1.5km, which means that there is no discernable effect on the setting of the site.

ID number: 17
Is there a Direct Impact: No
Is there an Indirect Impact: No
Overall Impact: None It is thought that this area and the proposed development are not intervisible as Delacorse farm lies on higher ground between them

ID number: 18
Is there a Direct Impact: No
Is there an Indirect Impact: No
Overall Impact: None Stone destroyed and the site is not intervisible with the proposed development site

ID number: 19
Is there a Direct Impact: No
Is there an Indirect Impact: No
Overall Impact: None Stone has been removed, but the former site is apparently screened from the proposed development site by mature trees in the hedgerow to the east.

ID number: 20
Is there a Direct Impact: No
Is there an Indirect Impact: No
Overall Impact: None Stone has been removed and the site is not likely to be intervisible with the development site.

ID number: 21
Is there a Direct Impact: No
Is there an Indirect Impact: No
Overall Impact: None Stone no longer exists.

ID number: 22
Is there a Direct Impact: No
Is there an Indirect Impact: No
Overall Impact: None The stone has been removed

ID number: 23
Is there a Direct Impact: No
Is there an Indirect Impact: No
Overall Impact: None The stone has been removed

ID number: 24
Is there a Direct Impact: No
Is there an Indirect Impact: No
Overall Impact: None Stone not shown on historic maps and reported destroyed. Not intervisible with proposed development site.

ID number: 25
Is there a Direct Impact: No
Is there an Indirect Impact: No
Overall Impact: None Stone not shown on historic maps and reported destroyed. Not intervisible with proposed development site.

ID number: 26
Is there a Direct Impact: No
Is there an Indirect Impact: No
Overall Impact: None Stone not shown on historic maps and reported destroyed

<p>ID number: 27</p> <p>Is there a Direct Impact: No</p> <p>Is there an Indirect Impact: No</p> <p>Overall Impact: None</p>	<p>These features are on a slope facing northeast, away from the proposed development and apparently not intervisible due to a rise in the ground between them.</p>
<hr/>	
<p>ID number: 28</p> <p>Is there a Direct Impact: No</p> <p>Is there an Indirect Impact: No</p> <p>Overall Impact: None</p>	<p>Not intervisible with proposed development site</p>
<hr/>	
<p>ID number: 29</p> <p>Is there a Direct Impact: No</p> <p>Is there an Indirect Impact: Yes</p> <p>Overall Impact: Low</p>	<p>If the feature exists it would be intervisible with the proposed development, but the feature is poorly described and may not be of archaeological significance.</p> <p>Distance (nearly 1.5 km) means that any visual impact is minimal and does not affect the setting of the feature.</p>
<hr/>	
<p>ID number: 30</p> <p>Is there a Direct Impact: No</p> <p>Is there an Indirect Impact: No</p> <p>Overall Impact: None</p>	<p>The churchyard is not intervisible with the proposed development</p>
<hr/>	
<p>ID number: 31</p> <p>Is there a Direct Impact: No</p> <p>Is there an Indirect Impact: Yes</p> <p>Overall Impact: Low</p>	<p>Possible visual impact over distance</p> <p>Distance (over 1 km) and the angle of the view mean that any visual impact is minimal and does not affect the setting of the feature.</p>
<hr/>	
<p>ID number: 32</p> <p>Is there a Direct Impact: No</p> <p>Is there an Indirect Impact: Yes</p> <p>Overall Impact: Low</p>	<p>There may be some indirect visual impact</p> <p>The dwelling faces south-southeast whilst the development site is to the east-southeast. Only the top of the turbines would be likely to be in view.</p>
<hr/>	

ID number: 33
Is there a Direct Impact: No
Is there an Indirect Impact: No
Overall Impact: None Not intervisible with proposed development site

ID number: 34
Is there a Direct Impact: No
Is there an Indirect Impact: No
Overall Impact: None Not intervisible with proposed development site

ID number: 35
Is there a Direct Impact: No
Is there an Indirect Impact: No
Overall Impact: None Not intervisible with proposed development site

ID number: 36
Is there a Direct Impact: No
Is there an Indirect Impact: No
Overall Impact: None Not intervisible with proposed development site

ID number: 37
Is there a Direct Impact: No
Is there an Indirect Impact: No
Overall Impact: None Not intervisible with proposed development site

ID number: 38
Is there a Direct Impact: No
Is there an Indirect Impact: No
Overall Impact: None Not intervisible with proposed development site

ID number: 39
Is there a Direct Impact: No
Is there an Indirect Impact: Yes
Overall Impact: Low
 The proposed development site is intervisible but at a distance
 The proposed development site is visible from the boundary stone but at a distance of 600m and does not affect its roadside setting

ID number: 40
Is there a Direct Impact: No
Is there an Indirect Impact: No
Overall Impact: None

This is place name record and no archaeological feature has been identified as the site of a former windmill

ID number: 41
Is there a Direct Impact: No
Is there an Indirect Impact: No
Overall Impact: None

This is a place name record and no archaeological feature is known at this location

ID number: 42
Is there a Direct Impact: No
Is there an Indirect Impact: No
Overall Impact: None

This is a place name record and no archaeological feature is known at this location

ID number: 43
Is there a Direct Impact: No
Is there an Indirect Impact: No
Overall Impact: None

It appears that this cottage is not intervisible with the proposed development due to mature trees and modern buildings between the two points.

ID number: 44
Is there a Direct Impact: No
Is there an Indirect Impact: No
Overall Impact: None

Not intervisible with the proposed development site

ID number: 45
Is there a Direct Impact: No
Is there an Indirect Impact: No
Overall Impact: None

Not intervisible with the proposed development site

ID number: 46
Is there a Direct Impact: No
Is there an Indirect Impact: Yes
Overall Impact: Low

There would be a visual impact as the farmstead is intervisible with the proposed development site. The dwelling faces eastwards, away from the development however.
 The farmstead is intervisible with the proposed development site. They are some 250 metres apart and it's setting would not be significantly affected.

ID number: 47
Is there a Direct Impact: No
Is there an Indirect Impact: Yes
Overall Impact: Low

Possible visual impact over distance
 Distance (over 1 km) and the angle of the view mean that any visual impact is minimal and does not affect the setting of the feature.

ID number: 48
Is there a Direct Impact: No
Is there an Indirect Impact: Yes
Overall Impact: Low

Visual impact likely
 The top of the proposed turbines will probably be visible from of Maplands, which looks upslope towards the development site, 330m away. The setting of the dwelling will not be significantly affected.

ID number: 49
Is there a Direct Impact: No
Is there an Indirect Impact: Yes
Overall Impact: Low

Possibly intervisible with the tops of the proposed turbines although view may be blocked by hedgerows and slopes on opposite side of river.
 Distance (over 1 km) and the angle of the view mean that any visual impact is minimal and does not affect the setting of the feature.

ID number: 50
Is there a Direct Impact: No
Is there an Indirect Impact: Yes
Overall Impact: Low

Possibly intervisible with the tops of the proposed turbines although view may be blocked by hedgerows and slopes on opposite side of river.
 Distance (over 1 km) and the angle of the view mean that any visual impact is minimal and does not affect the setting of the feature.

ID number:	51	
Is there a Direct Impact:	No	
Is there an Indirect Impact:	Yes	Possibly intervisible with the tops of the proposed turbines
Overall Impact:	Low	Distance (over 1.25km) and the angle of the view mean that any visual impact is minimal and does not affect the setting of the feature.
<hr/>		
ID number:	52	
Is there a Direct Impact:	No	
Is there an Indirect Impact:	No	
Overall Impact:	None	Not intervisible with the proposed development site
<hr/>		
ID number:	53	
Is there a Direct Impact:	No	
Is there an Indirect Impact:	No	
Overall Impact:	None	Not intervisible with the proposed development site
<hr/>		
ID number:	54	
Is there a Direct Impact:	No	
Is there an Indirect Impact:	No	
Overall Impact:	None	
<hr/>		
ID number:	55	
Is there a Direct Impact:	No	
Is there an Indirect Impact:	No	
Overall Impact:	None	
<hr/>		
ID number:	56	
Is there a Direct Impact:	No	
Is there an Indirect Impact:	Yes	Possibly intervisible with the development site.
Overall Impact:	Low	This site may be intervisible with the proposed development but at long range (1.3km). The development would have no impact on the setting of the kiln, which is screened by a mature hedgerow.
<hr/>		
ID number:	57	
Is there a Direct Impact:	No	
Is there an Indirect Impact:	No	
Overall Impact:	None	Not intervisible with the proposed development site.

ID number: 58
Is there a Direct Impact: No
Is there an Indirect Impact: Yes Possible visual impact
Overall Impact: Low Distance (over 1km) and the angle of the view mean that any visual impact is minimal and does not affect the setting of the feature.

ID number: 59
Is there a Direct Impact: No
Is there an Indirect Impact: Yes Possible visual impact
Overall Impact: Low Distance (over 1km) and the angle of the view mean that any visual impact is minimal and does not affect the setting of the feature.

ID number: 60
Is there a Direct Impact: No
Is there an Indirect Impact: Yes Possible visual impact over distance
Overall Impact: Low Distance (over 1km) and the angle of the view mean that any visual impact is minimal and does not affect the setting of the feature.

ID number: 61
Is there a Direct Impact: No
Is there an Indirect Impact: No
Overall Impact: None Feature no longer survives

ID number: 62
Is there a Direct Impact: No
Is there an Indirect Impact: Yes Possible visual impact over distance
Overall Impact: Low Distance (over 1km) and the angle of the view mean that any visual impact is minimal and does not affect the setting of the feature.

ID number: 63
Is there a Direct Impact: No
Is there an Indirect Impact: Yes Intervisibility with the proposed development site
Overall Impact: Low This feature is visible from the proposed development site but at a distance of over 1.1km and its setting would not be affected by the development.

ID number: 64
Is there a Direct Impact: No
Is there an Indirect Impact: Yes
Overall Impact: Low

Intervisible with proposed development, but the house does not face towards the development
The house and proposed development are nearly 1.5km apart and there is no impact on the setting of the house other than a minimal visual impact at distance

ID number: 65
Is there a Direct Impact: No
Is there an Indirect Impact: Yes
Overall Impact: Low

Intervisible with proposed development, but does not face towards the development
The farmstead and proposed development are nearly 1.5km apart and there is no impact on its setting other than a minimal visual impact at distance

ID number: 66
Is there a Direct Impact: No
Is there an Indirect Impact: No
Overall Impact: Low

Intervisible with proposed development, but the house does not face towards the development
The farmstead and proposed development are nearly 1.5km apart and there is no impact on its setting other than a minimal visual impact at distance

ID number: 67
Is there a Direct Impact: No
Is there an Indirect Impact: Yes
Overall Impact: Low

The feature is intervisible with the development site at a distance
The feature is 1.2km from the proposed development and its setting is unaffected, the only impact being a long range visual impact.

ID number: 68
Is there a Direct Impact: No
Is there an Indirect Impact: No
Overall Impact: None

Site destroyed and replaced by modern farm building

ID number: 69
Is there a Direct Impact: No
Is there an Indirect Impact: No
Overall Impact: Low

Probably intervisible with the development site, but trees may partially block the view and there is 1.3km between the site and proposed development
There is only a visual impact over distance and no impact on the setting of the churchyard

ID number: 70
Is there a Direct Impact: No
Is there an Indirect Impact: Yes
Overall Impact: Low

Although the churchyard site is intervisible with the proposed development, it is effectively screened by mature trees, blocking the view.

ID number: 71
Is there a Direct Impact: No
Is there an Indirect Impact: No
Overall Impact: None

The stone has long been lost and its site was unrecorded. It was near the church and therefore there no impact from the proposed development

ID number: 72
Is there a Direct Impact: No
Is there an Indirect Impact: No
Overall Impact: None

These graves lie at the northeast end of the ruined church, which stands between them and the proposed development site.

ID number: 73
Is there a Direct Impact: No
Is there an Indirect Impact: No
Overall Impact: None

These graves lie at the south side of the ruined church, but are screened from the proposed development site by trees on and outside the churchyard boundary.

ID number: 74
Is there a Direct Impact: No
Is there an Indirect Impact: No
Overall Impact: None

Screened by trees from the proposed development site

ID number: 75
Is there a Direct Impact: Yes Two wind turbines will be positioned on the land and a cable trench will run to the farm buildings
Is there an Indirect Impact: No
Overall Impact: Low The turbines will be visible from the farm buildings but will not affect the setting of this mid to late 20th century farmstead.

ID number: 76
Is there a Direct Impact: Yes
Is there an Indirect Impact: No
Overall Impact: Low A cable trench will pass through the bank, possibly via an existing gate entrance or by cutting through a small section of bank.

ID number: 77
Is there a Direct Impact: No
Is there an Indirect Impact: No
Overall Impact: None Not intervisible with the proposed development site

ID number: 78
Is there a Direct Impact: No
Is there an Indirect Impact: No
Overall Impact: Low The development is intervisible with this former open field system but will not significantly change its setting as it lies to the north of the main area of the field system, not within it.

ID number: 79
Is there a Direct Impact: No
Is there an Indirect Impact: No
Overall Impact: None Ants Hill faces away from the proposed development from which it is separated by a caravan park and some woodland, thought to effectively screen it from the development.

ID number: 80
Is there a Direct Impact: No
Is there an Indirect Impact: No
Overall Impact: None Ants Hill faces away from the proposed development from which it is separated by a caravan park and some woodland, thought to effectively screen it from the development.

ID number: 81

Is there a Direct Impact: No

Is there an Indirect Impact: No

Overall Impact: None

Not intervisible with the proposed development site, as trees and other farmstead appear to screen it.

ID number: 82

Is there a Direct Impact: No

Is there an Indirect Impact: No

Overall Impact: None

The dwelling is screened by trees, the hillslope and Maesyderi farm outbuildings from any view towards the proposed development site.

**Appendix B:
Written Descriptions Of Newly
Recorded Archaeological Sites**

ID number: 75 MAESYDERI FARMSTEAD

HER PRN: NMR NPRN: 0

NGR: SN2970312103 Grid reference taken at centre of site

Broadclass: Agriculture and Subsistence; Domestic

Period: Modern

Form: Complex

Condition: Intact

Site Status: SAM number: LB number: grade:

Description: Maesyderi is a modern farmstead complex, comprising a farmhouse and range of outbuildings. It first appears on Ordnance Survey maps in 1970-71.

ID number: 76 MAESYDERI BOUNDARY BANK

HER PRN: NMR NPRN: 0

NGR: SN2988312147 Grid reference taken at centre of site

Broadclass: Agriculture and Subsistence

Period: Post-medieval

Form: Earthwork

Condition: Intact

Site Status: SAM number: LB number: grade:

Description: This field boundary bank is typical in form of each of the four boundary banks that define the field parcel. It comprises a low earthwork bank, up to 1 metre high and 2.25 metres wide, topped with a thick hedgerow, mainly composed of blackthorn.

ID number: 77 GLEN GARDEN

HER PRN: NMR NPRN: 266111

NGR: SN3018711484 Grid reference taken at centre of site

Broadclass: Gardens Parks and Urban Spaces

Period: Post-medieval

Form: Topography

Condition: Near Destroyed

Site Status: SAM number: LB number: grade:

Description: This small ornamental garden, which had a pond, terrace, greenhouse, conservatory and parterres surrounds Glen house. Some elements may survive and the garden appears well-maintained in 2012.

ID number: 78 DELACORSE FIELD SYSTEM

HER PRN: NMR NPRN: 401707

NGR: SN3054012130 Grid reference taken at centre of site

Broadclass: Agriculture and Subsistence

Period: Medieval; Post-medieval

Form: Complex

Condition: Damaged

Site Status: SAM number: LB number: grade:

Description: An open field system with probable medieval origins was in use by the burgesses of Laugharne into the 16th and 17th century. Open strip fields extended into the Delacorse area and some of their boundaries are fossilised in the modern field system. This has been disrupted in the 20th century by the addition of modern dwellings and farmsteads such as Delacorse Uchaf farm.

ID number: 79 ANTS HILL DWELLING

HER PRN: NMR NPRN: 17082

NGR: SN3000711616 Grid reference taken at centre of site

Broadclass: Domestic

Period: Post-medieval

Form: Building **Condition:** Intact

Site Status: **SAM number:** **LB number:** **grade:**

Description: Ants Hill is not shown on early 19th century maps and seems to date to the middle of the 19th century, built by the Edwards-Hill family. It appears on the 1889 1:2500 Ordnance Survey map, set in its own ornamental gardens. The house is still occupied and elements of the garden layout survive.

ID number: 80 ANTS HILL GARDEN

HER PRN: NMR NPRN: 266110

NGR: SN2995911642 Grid reference taken at centre of site

Broadclass: Gardens Parks and Urban Spaces

Period: Post-medieval

Form: Topography **Condition:** Damaged

Site Status: **SAM number:** **LB number:** **grade:**

Description: Ants Hill is not shown on early 19th century maps and seems to date to the middle of the 19th century, built by the Edwards-Hill family. It appears on the 1889 1:2500 Ordnance Survey map, set in its own ornamental gardens. The house is still occupied and elements of the garden layout survive.

ID number: 81 MILTON FARM FARMSTEAD

HER PRN: NMR NPRN: 17578

NGR: SN2918911778 Grid reference taken at centre of site

Broadclass: Agriculture and Subsistence; Domestic

Period: Post-medieval

Form: Complex **Condition:** Not Known

Site Status: **SAM number:** **LB number:** **grade:**

Description: Milton Farm appears on early 19th century Ordnance Survey maps. It does not appear to be a working farm in 2012 and comprises of only a dwelling and a small number of modern outbuildings.

ID number: 82 MILTON BANK DWELLING

HER PRN: NMR NPRN: 17577

NGR: SN2964912015 Grid reference taken at centre of site

Broadclass: Domestic

Period: Post-medieval

Form: Building **Condition:** Intact

Site Status: **SAM number:** **LB number:** **grade:**

Description: Milton Bank does not appear on early 19th century Ordnance Survey maps but was extant by the publication of the 1889 1:2500 scale OS map. It is still occupied today and is a single-storey house, set below the main road between St Clears and Laugharne.

**Appendix C:
Historic Landscape Aspects Relating
to the Maes-y-Deri, Laugharne, Proposed Turbine**

The following aspects of the local historic environment around the Maes-y-Deri Farm proposed turbine site have also been considered by this appraisal, as required by the brief supplied by the Dyfed Archaeological Trust (HM);

a) Scheduled Ancient Monuments in their settings

Potential impacts on Scheduled Ancient Monuments are included in Appendix A. All impacts relating to Scheduled Ancient Monuments in association with the proposed development at Maes-y-Deri are considered to be low, visual impacts over distance. The significance of Scheduled Ancient Monuments is addressed in Appendix D.

b) Non-scheduled Ancient Monuments in their settings

Potential impacts on Non-scheduled Ancient Monuments are included in Appendix A. The significance of Non-scheduled Ancient Monuments is addressed in Appendix D.

c) Listed Buildings in their settings

There are several potential impacts on Listed Buildings relating to the proposed turbine site at Maes-y-Deri Farm, but all are restricted to low, visual impacts, over distance, which are not considered to affect the settings of any listed buildings.

d) Non-statutory buildings of local importance

No non-statutory buildings of local importance were identified as being of relevance to the proposed turbine site.

e) Registered Parks & Gardens and their essential settings.

There are no Registered Parks and Gardens within the overall study area.

f) Registered Historic Landscapes

The development site lies within the Delacorse Historic Landscape Characterisation area, but at its northwest end. This puts it outside the fossilised medieval strip field system which defines the core identity of the Delacorse HLC Area. The field system around Maes-y-Deri appears to be different character and post medieval in origin. The elongated field strips which are typical of the former open field system are absent here.

There will be a visual impact on adjacent HLC areas (Taff Valley Reclaimed Marshes, Treventy, Llandeilo Abercywyn, Whitehill Moor and Laugharne Parish, Pendine & Llanddowror. This impact will however not be significant due to the distance between the proposed site and these HLC areas.

g) Non-registered Historic Landscapes

There are no identified non-registered Historic Landscapes within the overall study area.

h) Conservation Area

i) Buried archaeological potential

There is no identifiable buried archaeological potential at the proposed turbine site at Maes-y-Deri.

j) Palaeoenvironmental potential

No palaeoenvironmental potential can be identified at the Maes-y-Deri turbine site. It is situated in a pasture field which has been regularly ploughed in modern times.

k) Hedgerows and field patterns

The area is characterised by enclosed farmland, with most field boundaries likely to be of post-medieval date. There is no distinctive pattern pointing to the field system at Maes-y-Deri being influenced by fossilised medieval strip-fields, of which examples exist around Laugharne further to the southwest and southeast.

l) Ancient woodland

There are two areas of Ancient and Semi-natural Woodland within the appraisal area. One of these is a small wood to the northeast of Brixtarw farm, on the banks of the Afon Tâf. The second is also found on the river's edge, on the steep slopes to the east of Delacorse Uchaf, but only a small portion at the northern edge of this wood falls within the appraisal area. Neither of these woodlands can be seen from the proposed turbine sites at Maes-y-Deri Farm, although there may be some intervisibility between the wood at Brixtarw and the top of the proposed turbines. No direct, physical impact would therefore be caused by the development and any visual impact would be minimal.

m) Place-names

The name of Maes-y-Deri farm is of no apparent historical significance as the farmstead was only created during the mid-20th century. The most significant placenames to occur in close proximity to Maes-y-Deri are found around the adjacent Cross Inn hamlet, just to the northwest of Maes-y-Deri. Within Cross Inn there is a Windmill Cottage and several fields bearing a "felin wynt" (windmill) element, and the northwestern part of Cross Inn was named as "Windmill" on late 19th century OS maps. Clearly the high ground here has historically been exploited to harness wind power. The local history book written by Mary Curtis in 1889 also notes that there was formerly a windmill at Gosport, to the south of Laugharne village, reinforcing the historic precedent for the use of wind power locally.

n) Cumulative impact

The proposed turbines at Maes-y-Deri would be located close to an existing, small turbine 200 metres to the northwest at SN2979312257, which has been in operation since 2007. Another small turbine, installed within the past year, is visible from Cross Inn, some 1.75km to the southwest at Uplands Farm, Llandawke. A windfarm is also visible in the direction of Llanmiloe, from the high ground at Cross Inn and above Maes-y-Deri. This site was commissioned in 2001 and extended in 2007. In the far distance, to the north, another windfarm is just visible at Dyffryn Brodyn near Llanboidy. This latter windfarm has been present in the landscape since 1994. Two lines of long-established electricity pylons also cross the landscape to the north of Maes-y-Deri. The nature of the local landscape, characterised by rounded hills, sometimes deeply cut valleys with wooded sides, means that it is rarely possible to view all these installations together, apart from on high ground, and the cumulative impact is lessened considerably.

n) Newly identified sites of historic importance

Several newly identified features of historic importance were identified during field survey. A number of these were sites recorded in the National Monuments Record but not the Regional Historic Environment Record, and they were incorporated into this appraisal. The details of these sites are included in Appendices A & D.

**Appendix D:
Initial Site Appraisals
Within Revised Study Area**

Maes-y-Deri, Laugharne, Archaeological Appraisal

ID number: 1 LLANFIHANGEL ABERCYWYN CHURCH
PARISH CHURCH;ST
MICHAEL'S;PILGRIMS CHURCH

HER PRN: 2160 **NMR NPRN:** 102138

NGR: SN30261333 Grid reference taken at centre of site

Period: Medieval **Broadclass:** Religious Ritual and Funerary

Form: Building **Condition:** Near Destroyed

Site Status: Schedule **SAM number:** CM144 **LB number:** 9410 **grade:** II

Rarity: Rare

Reference: RCAHMW, 1917, Carmarthenshire Inventory, No.384, p.129-130; Cadw scheduling description; Cadw listing description

Documentation: Yes

Group Value: Focus of a complex of features including the churchyard and boundary bank.

Evidential Value: Ruinous building

Historical Value: Many published sources address the history of the church.

Aesthetic Value:

Communal Value: Yes. Formerly a place of worship

Significance: Nationally Important

ID number: 2 LAUGHARNE PARISH CHURCH
CHURCH;ST MARTIN OF
TOURS;ST MICHAEL'S

HER PRN: 2163 **NMR NPRN:** 102141

NGR: SN3021311437 Grid reference taken at centre of site

Period: Medieval **Broadclass:** Religious Ritual and Funerary

Form: Building **Condition:** Restored

Site Status: Listed B1 **SAM number:** **LB number:** 9623 **grade:** II*

Rarity: Not rare

Reference: RCAHMW, 1917, Carmarthenshire Inventory, No. 179, p.64-65

Documentation: Yes

Group Value: None

Evidential Value: Standing building

Historical Value: Yes. Described in published sources

Aesthetic Value: None

Communal Value: Place of Worship

Significance: Nationally Important

Maes-y-Deri, Laugharne, Archaeological Appraisal

ID number: 3 LAUGHARNE PARISH CROSS
CHURCH;ST MARTIN OF
TOURS;ST MICHAEL'S

HER PRN: 2164 **NMR NPRN:**

NGR: SN30211143 Grid reference taken at centre of site

Period: Early Medieval **Broadclass:** Religious Ritual and Funerary

Form: Other structure **Condition:** Intact

Site Status: **SAM number:** **LB number:** **grade:**

Rarity: Not rare

Reference: Nash-Williams, V.E., 1950, Early Christian Monuments of Wales, p.111, No.145

Documentation: Yes

Group Value: None

Evidential Value: Stone kept in church

Historical Value: Yes. Mentioned in published sources

Aesthetic Value: Line drawing in published sources

Communal Value: None

Significance: Regionally Important

ID number: 4 ST MARTIN'S CHURCH FINDSPOT

HER PRN: 2166 **NMR NPRN:**

NGR: SN30211143 Grid reference taken at centre of site

Period: Roman **Broadclass:** Object

Form: Finds **Condition:** Moved

Site Status: **SAM number:** **LB number:** **grade:**

Rarity: Rare

Reference: Curtis, M., 1889, The Antiquities of Langharne and Pendine

Documentation: Yes

Group Value: Unknown

Evidential Value: Documents only

Historical Value: Described in local history book

Aesthetic Value: None

Communal Value: None

Significance: Locally Important

Maes-y-Deri, Laugharne, Archaeological Appraisal

ID number: 5 DELACORSE STONE STANDING STONE
HER PRN: 2168 **NMR NPRN:**
NGR: SN30751169 Grid reference taken at centre of site
Period: Bronze Age **Broadclass:** Religious Ritual and Funerary
Form: Other structure **Condition:** Near Intact
Site Status: Schedule **SAM number:** CM310 **LB number:** **grade:**
Rarity: Not rare
Reference:
Documentation:
Group Value: None
Evidential Value: Stone stands upright in field
Historical Value: None
Aesthetic Value: None
Communal Value: None
Significance: Nationally Important

ID number: 6 ST MARTIN'S CHURCHYARD COIN HOARD
HER PRN: 2172 **NMR NPRN:**
NGR: SN30201143 Grid reference taken at centre of site
Period: Early Medieval **Broadclass:** Unassigned
Form: Finds **Condition:** Moved
Site Status: **SAM number:** **LB number:** **grade:**
Rarity: Rare
Reference: Dolley, R.H.M., 1959, "A hoard of pennies from Eadgar from Laugharne Churchyard in South Wales", The British Numismatic Journal, 1959, Vol.29ii, p.255-258
Documentation: Yes
Group Value: A hoard of Anglo-Saxon silver coins
Evidential Value: Documents only
Historical Value: Yes. Published source
Aesthetic Value: None
Communal Value: None
Significance: Regionally Important

Maes-y-Deri, Laugharne, Archaeological Appraisal

ID number: 7 LLANDEILO ABERCYWYN CHURCH
PARISH CHURCH;ST TEILO'S
HER PRN: 2186 **NMR NPRN:** 304153
NGR: SN30931304 Grid reference taken at centre of site
Period: Medieval **Broadclass:** Religious Ritual and Funerary
Form: Building **Condition:** Damaged
Site Status: Schedule **SAM number:** CM280 **LB number:** **grade:**
Rarity: Not rare
Reference: RCAHMW, 1917, Carmarthenshire Inventory, No.249, p.83; Cadw scheduling description
Documentation: Yes
Group Value: The focus of a complex including the churchyard
Evidential Value: Ruined building
Historical Value: Described in published sources
Aesthetic Value: None
Communal Value: Former place of worship
Significance: Nationally Important

ID number: 8 LLANDEILO HALL HOUSE
ABERCYWYN;PILGRIM'S REST
HER PRN: 2187 **NMR NPRN:** 17698
NGR: SN3103113073 Grid reference taken at centre of site
Period: Medieval **Broadclass:** Domestic
Form: Building **Condition:** Restored
Site Status: Listed Bt **SAM number:** **LB number:** 9402 **grade:** II
Rarity: Rare
Reference: Jones, F, 1987, Historic Carmarthenshire Homes, p.100-101; Cadw listing description
Documentation: Yes
Group Value: Part of historic farmstead complex
Evidential Value: Standing building, restored in modern times
Historical Value: Described in published sources
Aesthetic Value: None
Communal Value: None
Significance: Nationally Important

Maes-y-Deri, Laugharne, Archaeological Appraisal

ID number: 9 PARC Y GROES FINDSPOT
HER PRN: 3918 **NMR NPRN:**
NGR: SN289124 Grid reference taken at centre of site
Period: Roman **Broadclass:** Object
Form: Finds **Condition:** Moved
Site Status: **SAM number:** **LB number:** **grade:**
Rarity: Not rare
Reference:
Documentation: None
Group Value: None
Evidential Value: Quernstone was kept at Brixton Farm
Historical Value: None
Aesthetic Value: None
Communal Value: None
Significance: Locally Important

ID number: 10 MILTON BANK STANDING
STONE?;RUBBING
STONE?
HER PRN: 5061 **NMR NPRN:**
NGR: SN294120 Grid reference taken at centre of site
Period: Bronze Age; Post-medieval **Broadclass:** Religious Ritual and Funerary; Agricultur
Form: Documents **Condition:** Moved
Site Status: **SAM number:** **LB number:** **grade:**
Rarity: Not rare
Reference:
Documentation: None
Group Value: None
Evidential Value: Documents only
Historical Value: None
Aesthetic Value: None
Communal Value: None
Significance: Minor Importance

Maes-y-Deri, Laugharne, Archaeological Appraisal

ID number: 11 HOARSTONE THE; HORESTONE BOUNDARY STONE
HER PRN: 5062 **NMR NPRN:**
NGR: SN29091254 Grid reference taken at centre of site
Period: Medieval **Broadclass:** Religious Ritual and Funerary
Form: Landform **Condition:** Intact
Site Status: **SAM number:** **LB number:** **grade:**
Rarity: Not rare
Reference:
Documentation:
Group Value: None
Evidential Value: Stone may be in situ
Historical Value: None
Aesthetic Value: None
Communal Value: Marks the parish boundary
Significance: Locally Important

ID number: 12 QUAKERS BURIAL GROUND; CEMETERY
QUAKERS YARD
HER PRN: 5064 **NMR NPRN:**
NGR: SN29881156 Grid reference taken at centre of site
Period: Post-medieval **Broadclass:** Religious Ritual and Funerary
Form: Earthwork **Condition:** Damaged
Site Status: **SAM number:** **LB number:** **grade:**
Rarity: Rare
Reference: Curtis, M. 1889, The Antiquities of Laugharne and Pendine, p.55
Documentation: Yes
Group Value: None
Evidential Value: Slight traces of enclosing boundary seem to survive
Historical Value: Yes. Described in local history book
Aesthetic Value: None
Communal Value: None
Significance: Regionally Important

Maes-y-Deri, Laugharne, Archaeological Appraisal

ID number: 13 PARC POUND;BRIXTON NATURAL FEATURE
 STONES; PARC HOUND

HER PRN: 5067 **NMR NPRN:**

NGR: SN28831203 Grid reference taken at centre of site

Period: General **Broadclass:** Monument <By Form>

Form: Landform **Condition:** Not Known

Site Status: **SAM number:** **LB number:** **grade:**

Rarity: Common

Reference: Daniel, G.E., 1950, The Prehistoric Chambered Tombs of England and Wales, p.209

Documentation: Yes

Group Value: None

Evidential Value: Stone feature

Historical Value: Yes. Mentioned in published sources

Aesthetic Value: None

Communal Value: None

Significance: Minor Importance

ID number: 14 CASTELL ABER MOTTE AND BAILEY
 CAFWY;CASTELL ABER
 COVWY;CASTELL ABER
 CAFURY;CASTELL ABER
 TAF;OYSTERLOW

HER PRN: 5068 **NMR NPRN:** 304187

NGR: SN29681355 Grid reference taken at centre of site

Period: Medieval **Broadclass:** Defence

Form: Earthwork **Condition:** Near Intact

Site Status: Schedule **SAM number:** CM143 **LB number:** **grade:**

Rarity: Rare

Reference: RCAHMW, 1917, Carmarthenshire Inventory, No. 382, p.138.

Documentation: Yes

Group Value: None

Evidential Value: Denuded earthworks

Historical Value: Yes. Possibly mentioned in medieval texts as early as AD1116

Aesthetic Value: None known

Communal Value: None

Significance: Nationally Important

Maes-y-Deri, Laugharne, Archaeological Appraisal

ID number: 15 WHITEHILL MOOR; WHITEHILL FIELD SYSTEM
DOWN
HER PRN: 6295 **NMR NPRN:**
NGR: SN290133 Grid reference taken at centre of site
Period: Medieval **Broadclass:** Agriculture and Subsistence
Form: Earthwork **Condition:** Near Intact
Site Status: **SAM number:** **LB number:** **grade:**
Rarity: Rare
Reference: Jones, T.I.J., 1948, Bulletin of the Board of Celtic Studies, Vol. VIII, p.28;
Whitehill Moor Historic Landscape Characterisation Area, Taf & Tywi Estuary
Historic Landscape, online description by Dyfed Archaeological Trust
www.dyfedarchaeology.co.uk
Documentation: Yes
Group Value: Part of historic field system still managed traditionally
Evidential Value: Low earthworks
Historical Value: None
Aesthetic Value: None
Communal Value: None
Significance: Locally Important

ID number: 16 TREFENTY FARMHOUSE
HER PRN: 6676 **NMR NPRN:** 17858
NGR: SN2986013624 Grid reference taken at centre of site
Period: Post-medieval **Broadclass:** Domestic; Agriculture and Subsistence
Form: Building **Condition:** Restored
Site Status: Listed B1 **SAM number:** **LB number:** 9728 **grade:** II
Rarity: Not rare
Reference: Cadw listing description
Documentation: Yes
Group Value: Part of historic farmstead complex
Evidential Value: Standing building
Historical Value: Described in published works
Aesthetic Value: None known
Communal Value: None
Significance: Nationally Important

Maes-y-Deri, Laugharne, Archaeological Appraisal

ID number: 17 DELACORSE UCHAF NATURAL FEATURE
HER PRN: 7376 **NMR NPRN:**
NGR: SN30781160 Grid reference taken at centre of site
Period: General **Broadclass:** Monument <By Form>
Form: Cropmark **Condition:** Near Intact
Site Status: **SAM number:** **LB number:** **grade:**
Rarity: Common
Reference:
Documentation:
Group Value: None
Evidential Value: Aerial photographs
Historical Value: None
Aesthetic Value: None
Communal Value: None
Significance: Minor Importance

ID number: 18 BRIXTON FARM STANDING
STONE?;RUBBING
STONE?
HER PRN: 8037 **NMR NPRN:**
NGR: SN29091242 Grid reference taken at centre of site
Period: Bronze Age; Post-medieval **Broadclass:** Religious Ritual and Funerary; Agricultur
Form: Other structure **Condition:** Destroyed
Site Status: **SAM number:** **LB number:** **grade:**
Rarity: Not rare
Reference:
Documentation: None
Group Value: None
Evidential Value: Document only
Historical Value: None
Aesthetic Value: None
Communal Value: None
Significance: Minor Importance

Maes-y-Deri, Laugharne, Archaeological Appraisal

ID number: 19 CROSS INN STANDING
STONE?;RUBBING
STONE?

HER PRN: 8038 **NMR NPRN:**
NGR: SN293123 Grid reference taken at centre of site
Period: Bronze Age; Post-medieval **Broadclass:** Religious Ritual and Funerary; Agricultur
Form: Other structure **Condition:** Moved
Site Status: **SAM number:** **LB number:** **grade:**
Rarity: Not rare
Reference:
Documentation: None
Group Value: None
Evidential Value: Document only
Historical Value: None
Aesthetic Value: None
Communal Value: None
Significance: Minor Importance

ID number: 20 PARSON'S LODGE STANDING
STONE?;RUBBING
STONE?

HER PRN: 8039 **NMR NPRN:**
NGR: SN29441216 Grid reference taken at centre of site
Period: Bronze Age; Post-medieval **Broadclass:** Religious Ritual and Funerary; Agricultur
Form: Other structure **Condition:** Intact
Site Status: **SAM number:** **LB number:** **grade:**
Rarity: Not rare
Reference:
Documentation: None
Group Value: None
Evidential Value: Document only
Historical Value: None
Aesthetic Value: None
Communal Value: None
Significance: Minor Importance

Maes-y-Deri, Laugharne, Archaeological Appraisal

ID number: 21 PARSON'S LODGE STANDING
STONE?;RUBBING
STONE?

HER PRN: 8040 **NMR NPRN:**

NGR: SN293121 Grid reference taken at centre of site

Period: Bronze Age; Post-medieval **Broadclass:** Religious Ritual and Funerary; Agricultur

Form: Other structure **Condition:** Moved

Site Status: **SAM number:** **LB number:** **grade:**

Rarity: Not rare

Reference:

Documentation: None

Group Value: None

Evidential Value: Documents only

Historical Value: None

Aesthetic Value: None

Communal Value: None

Significance: Minor Importance

ID number: 22 MILTON FARM STANDING
STONE?;RUBBING
STONE?

HER PRN: 8041 **NMR NPRN:**

NGR: SN293119 Grid reference taken at centre of site

Period: Bronze Age; Post-medieval **Broadclass:** Religious Ritual and Funerary; Agricultur

Form: Other structure **Condition:** Destroyed

Site Status: **SAM number:** **LB number:** **grade:**

Rarity: Not rare

Reference:

Documentation: None

Group Value: None

Evidential Value: Documents only

Historical Value: None

Aesthetic Value: None

Communal Value: None

Significance: Minor Importance

Maes-y-Deri, Laugharne, Archaeological Appraisal

ID number: 23 MILTON FARM STANDING
STONE?;RUBBING
STONE?

HER PRN: 8042 **NMR NPRN:**

NGR: SN293118 Grid reference taken at centre of site

Period: Bronze Age; Post-medieval **Broadclass:** Religious Ritual and Funerary; Agricultur

Form: Other structure **Condition:** Destroyed

Site Status: **SAM number:** **LB number:** **grade:**

Rarity: Not rare

Reference:

Documentation: None

Group Value: None

Evidential Value: Document only

Historical Value: None

Aesthetic Value: None

Communal Value: None

Significance: Minor Importance

ID number: 24 BRIXTON FARM STANDING
STONE?;RUBBING
STONE?

HER PRN: 8043 **NMR NPRN:**

NGR: SN28631218 Grid reference taken at centre of site

Period: Bronze Age; Post-medieval **Broadclass:** Religious Ritual and Funerary; Agricultur

Form: Other structure **Condition:** Destroyed

Site Status: **SAM number:** **LB number:** **grade:**

Rarity: Not rare

Reference:

Documentation: None

Group Value: None

Evidential Value: Document only

Historical Value: None

Aesthetic Value: None

Communal Value: None

Significance: Minor Importance

Maes-y-Deri, Laugharne, Archaeological Appraisal

ID number: 25 BRIXTON FARM STANDING
STONE?;RUBBING
STONE?

HER PRN: 8044 **NMR NPRN:**

NGR: SN286124 Grid reference taken at centre of site

Period: Bronze Age; Post-medieval **Broadclass:** Religious Ritual and Funerary; Agricultur

Form: Other structure **Condition:** Destroyed

Site Status: **SAM number:** **LB number:** **grade:**

Rarity: Not rare

Reference:

Documentation: None

Group Value: None

Evidential Value: Document only

Historical Value: None

Aesthetic Value: None

Communal Value: None

Significance: Minor Importance

ID number: 26 BRIXTON FARM STANDING
STONE?;RUBBING
STONE?

HER PRN: 8045 **NMR NPRN:**

NGR: SN28891247 Grid reference taken at centre of site

Period: Bronze Age; Post-medieval **Broadclass:** Religious Ritual and Funerary; Agricultur

Form: Other structure **Condition:** Destroyed

Site Status: **SAM number:** **LB number:** **grade:**

Rarity: Not rare

Reference:

Documentation: None

Group Value: None

Evidential Value: Document only

Historical Value: None

Aesthetic Value: None

Communal Value: None

Significance: Minor Importance

Maes-y-Deri, Laugharne, Archaeological Appraisal

ID number: 27 TREVENTY CULTIVATION RIDGES
HER PRN: 10750 **NMR NPRN:**
NGR: SN302136 Grid reference taken at centre of site
Period: Medieval? **Broadclass:** Agriculture and Subsistence
Form: Earthwork **Condition:** Near Destroyed
Site Status: **SAM number:** **LB number:** **grade:**
Rarity: Not rare
Reference:
Documentation: None
Group Value: None
Evidential Value: Earthwork ridges and furrows
Historical Value: None
Aesthetic Value: None
Communal Value: None
Significance: Locally Important

ID number: 28 PARC Y GROES CROSS?
HER PRN: 12067 **NMR NPRN:**
NGR: SN289124 Grid reference taken at centre of site
Period: Unknown **Broadclass:** Religious Ritual and Funerary
Form: Place-name **Condition:** Moved
Site Status: **SAM number:** **LB number:** **grade:**
Rarity: Not rare
Reference:
Documentation: None
Group Value: None
Evidential Value: Document only
Historical Value: None
Aesthetic Value: None
Communal Value: None
Significance: Unknown

Maes-y-Deri, Laugharne, Archaeological Appraisal

ID number: 29 TREFENTY MOAT
HER PRN: 13355 **NMR NPRN:**
NGR: SN298136 Grid reference taken at centre of site
Period: Medieval **Broadclass:** Domestic; Water Supply and Drainage
Form: Earthwork **Condition:** Near Destroyed
Site Status: **SAM number:** **LB number:** **grade:**
Rarity: Not common
Reference: HER description
Documentation: Yes
Group Value: Possibly part of the historic settlement at Trefenty
Evidential Value: Possible earthwork
Historical Value: None
Aesthetic Value: None
Communal Value: None
Significance: Unknown

ID number: 30 LAUGHARNE PARISH CHURCHYARD
CHURCH;ST MARTIN OF
TOURS;ST MICHAEL'S
HER PRN: 14296 **NMR NPRN:**
NGR: SN3024311458 Grid reference taken at centre of site
Period: Early Medieval **Broadclass:** Religious Ritual and Funerary
Form: Earthwork **Condition:** Intact
Site Status: Listed B1 **SAM number:** **LB number:** 9624 **grade:** II
Rarity: Not rare
Reference: Ludlow, N.D., 2004, Cadw Early Medieval Ecclesiastical Sites Project:
Carmarthenshire Part Two. Cambria Archaeology Report.
Documentation: Yes
Group Value: Part of complex of features focused on the parish church
Evidential Value: Still in use
Historical Value: Yes. Mentioned in publish sources
Aesthetic Value: Burial place of the poet Dylan Thomas
Communal Value: Place of burial
Significance: Nationally Important

Maes-y-Deri, Laugharne, Archaeological Appraisal

ID number: 31 FOXHOLE QUARRY
HER PRN: 15027 **NMR NPRN:**
NGR: SN29611355 Grid reference taken at centre of site
Period: Post-medieval **Broadclass:** Industrial
Form: Earthwork **Condition:** Not Known
Site Status: **SAM number:** **LB number:** **grade:**
Rarity: Common
Reference:
Documentation: None
Group Value: None
Evidential Value: Earthwork, now overgrown
Historical Value: None
Aesthetic Value: None
Communal Value: None
Significance: Minor Importance

ID number: 32 PARSON'S LODGE DWELLING
HER PRN: 15032 **NMR NPRN:** 17645
NGR: SN2938112200 Grid reference taken at centre of site
Period: Post-medieval **Broadclass:** Domestic
Form: Building **Condition:** Intact
Site Status: Listed B1 **SAM number:** **LB number:** 9675 **grade:** II
Rarity: Not rare
Reference: Cadw listing description
Documentation: Yes
Group Value: None
Evidential Value: Standing building
Historical Value: None
Aesthetic Value: None
Communal Value: None
Significance: Nationally Important

Maes-y-Deri, Laugharne, Archaeological Appraisal

ID number: 33 BRIXTON FARMHOUSE
HER PRN: 16144 **NMR NPRN:** 17136
NGR: SN2881012309 Grid reference taken at centre of site
Period: Post-medieval **Broadclass:** Domestic; Agriculture and Subsistence
Form: Building **Condition:** Intact
Site Status: Listed Bt **SAM number:** **LB number:** 9678 **grade:** II
Rarity: Not rare
Reference: Cadw listing description
Documentation: Yes
Group Value: Part of historic farmstead complex
Evidential Value: Standing building
Historical Value: None
Aesthetic Value: None
Communal Value: None
Significance: Nationally Important

ID number: 34 BRIXTON FARM BUILDING
HER PRN: 16145 **NMR NPRN:** 31574
NGR: SN2884012298 Grid reference taken at centre of site
Period: Post-medieval **Broadclass:** Agriculture and Subsistence
Form: Building **Condition:** Intact
Site Status: Listed Bt **SAM number:** **LB number:** 9679 **grade:** II
Rarity: Rare
Reference: Cadw listing description
Documentation: Yes
Group Value: Part of historic farmstead complex
Evidential Value: Standing building
Historical Value: None
Aesthetic Value: None
Communal Value: None
Significance: Nationally Important

Maes-y-Deri, Laugharne, Archaeological Appraisal

ID number: 35 BRIXTON HORSE ENGINE HOUSE
HER PRN: 16146 **NMR NPRN:** 33668
NGR: SN2884512305 Grid reference taken at centre of site
Period: Post-medieval **Broadclass:** Industrial
Form: Building **Condition:** Intact
Site Status: Listed Bt **SAM number:** **LB number:** 9680 **grade:** II
Rarity: Rare
Reference: Cadw listing description
Documentation:
Group Value: Part of historic farmstead complex
Evidential Value: Standing building
Historical Value: None
Aesthetic Value: None
Communal Value: None
Significance: Nationally Important

ID number: 36 BRIXTON STABLE
HER PRN: 16148 **NMR NPRN:**
NGR: SN2886112296 Grid reference taken at centre of site
Period: Post-medieval **Broadclass:** Agriculture and Subsistence
Form: Building **Condition:** Intact
Site Status: Listed Bt **SAM number:** **LB number:** 9681 **grade:** II
Rarity: Not rare
Reference: Cadw listed building description
Documentation: Yes
Group Value: Part of historic farmstead complex
Evidential Value: Standing building
Historical Value: None
Aesthetic Value: None
Communal Value: None
Significance: Nationally Important

Maes-y-Deri, Laugharne, Archaeological Appraisal

ID number: 37 BRIXTON FARMSTEAD
HER PRN: 21365 **NMR NPRN:**
NGR: SN28821228 Grid reference taken at centre of site
Period: Post-medieval **Broadclass:** Agriculture and Subsistence
Form: Building **Condition:** Intact
Site Status: **SAM number:** **LB number:** **grade:**
Rarity: Common
Reference: Cadw listing descriptions for farmhouse and outbuildings
Documentation: Yes
Group Value: None
Evidential Value: Working farmstead
Historical Value: None
Aesthetic Value: None
Communal Value: None
Significance: Nationally Important

ID number: 38 UPPER MILL CORN MILL
HER PRN: 21550 **NMR NPRN:**
NGR: SN29471175 Grid reference taken at centre of site
Period: Post-medieval **Broadclass:** Industrial
Form: Documents **Condition:** Near Destroyed
Site Status: **SAM number:** **LB number:** **grade:**
Rarity: Not rare
Reference:
Documentation:
Group Value: None
Evidential Value: Documents and map evidence
Historical Value: None
Aesthetic Value: None
Communal Value: None
Significance: Locally Important

Maes-y-Deri, Laugharne, Archaeological Appraisal

ID number: 39 CROSS INN BOUNDARY STONE
HER PRN: 21675 **NMR NPRN:**
NGR: SN29361241 Grid reference taken at centre of site
Period: Post-medieval **Broadclass:** Monument <By Form>
Form: Other structure **Condition:** Intact
Site Status: **SAM number:** **LB number:** **grade:**
Rarity: Common
Reference:
Documentation: None
Group Value: None
Evidential Value: Stone may still be in place
Historical Value: None
Aesthetic Value: None
Communal Value: Marks the parish boundary
Significance: Locally Important

ID number: 40 PARC VELIN GWYNT WINDMILL
HER PRN: 22314 **NMR NPRN:**
NGR: SN2948012420 Unknown
Period: Post-medieval **Broadclass:** Industrial
Form: Place-name **Condition:** Not Known
Site Status: **SAM number:** **LB number:** **grade:**
Rarity: Rare
Reference:
Documentation: None
Group Value: None
Evidential Value: Place name only
Historical Value: None
Aesthetic Value: None
Communal Value: None
Significance: Locally Important

Maes-y-Deri, Laugharne, Archaeological Appraisal

ID number: 41 PARC Y FFALD SHEEP FOLD
HER PRN: 22331 **NMR NPRN:**
NGR: SN29451256 Grid reference taken at centre of site
Period: Post-medieval **Broadclass:** Agriculture and Subsistence
Form: Place-name **Condition:** Not known
Site Status: **SAM number:** **LB number:** **grade:**
Rarity: Common
Reference:
Documentation: None
Group Value: None
Evidential Value: Document only
Historical Value: None
Aesthetic Value: None
Communal Value: None
Significance: Minor Importance

ID number: 42 PARC YR HEN DY DWELLING?
HER PRN: 22332 **NMR NPRN:**
NGR: SN29511237 Grid reference taken at centre of site
Period: Post-medieval **Broadclass:** Domestic
Form: Documents **Condition:** Not Known
Site Status: **SAM number:** **LB number:** **grade:**
Rarity: Not rare
Reference:
Documentation:
Group Value: None
Evidential Value: Document only
Historical Value: None
Aesthetic Value: None
Communal Value: None
Significance: Locally Important

Maes-y-Deri, Laugharne, Archaeological Appraisal

ID number: 43 WINDMILL COTTAGE COTTAGE
HER PRN: 22781 **NMR NPRN:**
NGR: SN29151260 Grid reference taken at centre of site
Period: Post-medieval **Broadclass:** Domestic
Form: Building **Condition:** Intact
Site Status: **SAM number:** **LB number:** **grade:**
Rarity: Common
Reference:
Documentation:
Group Value: None
Evidential Value: Standing building
Historical Value: None
Aesthetic Value: None
Communal Value: None
Significance: Locally Important

ID number: 44 CWM COTTAGE
HER PRN: 22783 **NMR NPRN:**
NGR: SN29881275 Grid reference taken at centre of site
Period: Post-medieval **Broadclass:** Domestic
Form: Ruin **Condition:** Damaged
Site Status: **SAM number:** **LB number:** **grade:**
Rarity: Common
Reference:
Documentation: None
Group Value: None
Evidential Value: Ruinous
Historical Value: None
Aesthetic Value: None
Communal Value: None
Significance: Locally Important

Maes-y-Deri, Laugharne, Archaeological Appraisal

ID number: 45 CLIFF COTTAGE
HER PRN: 23531 **NMR NPRN:**
NGR: SN31031179 Grid reference taken at centre of site
Period: Post-medieval **Broadclass:** Domestic
Form: Building **Condition:** Damaged
Site Status: **SAM number:** **LB number:** **grade:**
Rarity: Common
Reference:
Documentation: None
Group Value: None
Evidential Value: Ruined remains
Historical Value: None
Aesthetic Value: None
Communal Value: None
Significance: Locally Important

ID number: 46 BRIXTARW;PRICSTAROW FARMSTEAD
HER PRN: 24127 **NMR NPRN:**
NGR: SN30061239 Grid reference taken at centre of site
Period: Post-medieval **Broadclass:** agriculture and subsistence
Form: Complex **Condition:** Intact
Site Status: **SAM number:** **LB number:** **grade:**
Rarity: Common
Reference: Green, F., 1912, West Wales Historical Review, Vol.II, p.171
Documentation: Yes
Group Value: None
Evidential Value: Still occupied
Historical Value: None
Aesthetic Value: None
Communal Value: None
Significance: Locally Important

Maes-y-Deri, Laugharne, Archaeological Appraisal

ID number: 47 RIVER TAF;RIVER CYWYN FLOOD DEFENCES
HER PRN: 24388 **NMR NPRN:**
NGR: SN29811299 Grid reference taken at centre of site
Period: Post-medieval **Broadclass:** Water Supply and Drainage
Form: Earthwork **Condition:** Near Intact
Site Status: **SAM number:** **LB number:** **grade:**
Rarity: Not rare
Reference: Taf Valley Reclaimed Marsh Historic Landscape Characterisation Area, Taf & Tywi Estuary Historic Landscape, online description by Dyfed Archaeological Trust www.dyfedarchaeology.co.uk
Documentation: Yes
Group Value: Part of historic field and flood defence system on estuary
Evidential Value: Denuded earthworks
Historical Value: None
Aesthetic Value: None
Communal Value: None
Significance: Locally Important

ID number: 48 MAPSLAND DWELLING
HER PRN: 25293 **NMR NPRN:** 17554
NGR: SN3002611851 Grid reference taken at centre of site
Period: Post-medieval **Broadclass:** Domestic
Form: Building **Condition:** Intact
Site Status: Listed B1 **SAM number:** **LB number:** 9674 **grade:** II
Rarity: Not rare
Reference:
Documentation:
Group Value: Along with Antshill and Parson's Lodge this was built by the Edward-Hill brothers
Evidential Value: Standing building
Historical Value: None
Aesthetic Value: None
Communal Value: None
Significance: Nationally Important

Maes-y-Deri, Laugharne, Archaeological Appraisal

ID number: 49 RIVER TAF-RIVER CYWYN FLOOD DEFENCES
FLOOD DEFENCE
HER PRN: 29950 **NMR NPRN:**
NGR: SN29571330 Grid reference taken at point along linear site
Period: Post-medieval **Broadclass:** Water Supply and Drainage
Form: Documents **Condition:** Not Known
Site Status: **SAM number:** **LB number:** **grade:**
Rarity: Not rare
Reference: Taf Valley Reclaimed Marsh Historic Landscape Characterisation Area, Taf & Tywi Estuary Historic Landscape, online description by Dyfed Archaeological Trust www.dyfedarchaeology.co.uk
Documentation: Yes
Group Value:
Evidential Value: Earthwork
Historical Value: None
Aesthetic Value: None
Communal Value: None
Significance: Minor Importance

ID number: 50 RIVER TAF-RIVER CYWYN FLOOD DEFENCES
FLOOD DEFENCE
HER PRN: 29951 **NMR NPRN:**
NGR: SN29551334 Grid reference taken at point along linear site
Period: Post-medieval **Broadclass:** Water Supply and Drainage
Form: Documents **Condition:** Not Known
Site Status: **SAM number:** **LB number:** **grade:**
Rarity: Not rare
Reference: Taf Valley Reclaimed Marsh Historic Landscape Characterisation Area, Taf & Tywi Estuary Historic Landscape, online description by Dyfed Archaeological Trust www.dyfedarchaeology.co.uk
Documentation: Yes
Group Value: Part of historic field system and flood defence bank
Evidential Value: Earthworks
Historical Value: None
Aesthetic Value: None
Communal Value: None
Significance: Locally Important

Maes-y-Deri, Laugharne, Archaeological Appraisal

ID number: 51 RIVER TAF-RIVER CYWYN FLOOD DEFENCES
FLOOD DEFENCE
HER PRN: 29957 **NMR NPRN:**
NGR: SN29451342 Grid reference taken at point along linear site
Period: Post-medieval **Broadclass:** Water Supply and Drainage
Form: Documents **Condition:** Near Destroyed
Site Status: **SAM number:** **LB number:** **grade:**
Rarity: Not rare
Reference: Taf Valley Reclaimed Marsh Historic Landscape Characterisation Area, Taf & Tywi Estuary Historic Landscape, online description by Dyfed Archaeological Trust www.dyfedarchaeology.co.uk
Documentation: Yes
Group Value: Part of historic field system and flood defence bank
Evidential Value: Earthworks
Historical Value: None
Aesthetic Value: None
Communal Value: None
Significance: Locally Important

ID number: 52 CWM BOAT HOUSE
HER PRN: 29959 **NMR NPRN:**
NGR: SN29921281 Grid reference taken at centre of site
Period: Post-medieval **Broadclass:** Maritime;Transport
Form: Ruin **Condition:** Damaged
Site Status: **SAM number:** **LB number:** **grade:**
Rarity: Not rare
Reference:
Documentation: None
Group Value: Associated with a slipway
Evidential Value: Ruined by 1995
Historical Value: None
Aesthetic Value: None
Communal Value: None
Significance: Locally Important

Maes-y-Deri, Laugharne, Archaeological Appraisal

ID number: 53 CWM SLIPWAY
HER PRN: 29960 **NMR NPRN:**
NGR: SN29921283 Grid reference taken at centre of site
Period: Post-medieval **Broadclass:** Transport; Maritime
Form: Documents **Condition:** Near Destroyed
Site Status: **SAM number:** **LB number:** **grade:**
Rarity: Not rare
Reference:
Documentation: None
Group Value: Associated with a boathouse
Evidential Value: The original slipway may have been replaced in the 20th century
Historical Value: None
Aesthetic Value: None
Communal Value: None
Significance: Locally Important

ID number: 54 CWM COTTAGE
HER PRN: 29961 **NMR NPRN:**
NGR: SN29891273 Grid reference taken at centre of site
Period: Post-medieval **Broadclass:** Domestic
Form: Building **Condition:** Near Destroyed
Site Status: **SAM number:** **LB number:** **grade:**
Rarity: Common
Reference:
Documentation:
Group Value: None
Evidential Value: Documents
Historical Value: None
Aesthetic Value: None
Communal Value: None
Significance: Minor Importance

Maes-y-Deri, Laugharne, Archaeological Appraisal

ID number: 55 CWM RIVER CROSSING
HER PRN: 29962 **NMR NPRN:**
NGR: SN299128 Grid reference taken at point along linear site
Period: Unknown **Broadclass:** Transport
Form: Documents **Condition:** Not Known
Site Status: **SAM number:** **LB number:** **grade:**
Rarity: Common
Reference:
Documentation:
Group Value: None
Evidential Value: Documents
Historical Value: None
Aesthetic Value: None
Communal Value: None
Significance: Minor Importance

ID number: 56 LLANDEILO ABERCYWYN LIME KILN
HER PRN: 29983 **NMR NPRN:**
NGR: SN30881315 Grid reference taken at centre of site
Period: Post-medieval **Broadclass:** Industrial
Form: Other Structure **Condition:** Damaged
Site Status: **SAM number:** **LB number:** **grade:**
Rarity: Not rare
Reference:
Documentation:
Group Value: None
Evidential Value: Now disused and ruined
Historical Value: None
Aesthetic Value: None
Communal Value: None
Significance: Locally Important

Maes-y-Deri, Laugharne, Archaeological Appraisal

ID number: 57 RIVER TAF RIVER CROSSING
HER PRN: 30075 **NMR NPRN:**
NGR: SN3112 Grid reference taken at point along linear site
Period: Post-medieval **Broadclass:** Transport
Form: Topography **Condition:** Various
Site Status: **SAM number:** **LB number:** **grade:**
Rarity: Not rare
Reference: Page, N., 1998, Carmarthen Bay: Ginst Point to Loughor Coastal Survey. Cambria Archaeology Report.
Documentation: Yes
Group Value: None
Evidential Value: Unknown
Historical Value: None
Aesthetic Value: None
Communal Value: None
Significance: Locally Important

ID number: 58 TREFENTY TRACKWAY
HER PRN: 37604 **NMR NPRN:**
NGR: SN29791319 Grid reference taken at point along linear site
Period: Post-medieval **Broadclass:** Transport
Form: Documents **Condition:** Damaged
Site Status: **SAM number:** **LB number:** **grade:**
Rarity: Not rare
Reference: HER description
Documentation: Yes
Group Value: Part of historic trackway network
Evidential Value: Slight earthwork remains and map evidence
Historical Value: None
Aesthetic Value: None
Communal Value: None
Significance: Minor Importance

Maes-y-Deri, Laugharne, Archaeological Appraisal

ID number: 59 TREFENTY TRACKWAY
HER PRN: 37605 **NMR NPRN:**
NGR: SN29791319 Grid reference taken at point along linear site
Period: Post-medieval **Broadclass:** Transport
Form: Documents **Condition:** Damaged
Site Status: **SAM number:** **LB number:** **grade:**
Rarity: Not rare
Reference: HER description
Documentation: Yes
Group Value: Part of historic trackway network
Evidential Value: Slight earthwork remains and map evidence
Historical Value: None
Aesthetic Value: None
Communal Value: None
Significance: Minor Importance

ID number: 60 CAE'R ODIN LIME KILN
HER PRN: 37608 **NMR NPRN:**
NGR: SN2984713271 Grid reference taken at centre of site
Period: Post-medieval **Broadclass:** Industrial
Form: Ruin **Condition:** Damaged
Site Status: **SAM number:** **LB number:** **grade:**
Rarity: Not rare
Reference: HER description
Documentation: Yes
Group Value: None
Evidential Value: Scrub covered mound with no structure visible
Historical Value: None
Aesthetic Value: None
Communal Value: None
Significance: Locally Important

Maes-y-Deri, Laugharne, Archaeological Appraisal

ID number: 61 TREVENTY GRAVEL PIT
HER PRN: 37609 **NMR NPRN:**
NGR: SN29991360 Grid reference taken at centre of site
Period: Post-medieval **Broadclass:** Industrial
Form: Documents **Condition:** Destroyed
Site Status: **SAM number:** **LB number:** **grade:**
Rarity: Common
Reference:
Documentation: None
Group Value: None
Evidential Value: Historic maps
Historical Value: None
Aesthetic Value: None
Communal Value: None
Significance: Minor Importance

ID number: 62 UNKNOWN ENCLOSURE
HER PRN: 37610 **NMR NPRN:**
NGR: SN2986013241 Grid reference taken at centre of site
Period: Post-medieval **Broadclass:** Agriculture and Subsistence
Form: Earthwork **Condition:** Damaged
Site Status: **SAM number:** **LB number:** **grade:**
Rarity: Not rare
Reference: HER description
Documentation: Yes
Group Value: None
Evidential Value: Denuded earthworks
Historical Value: None
Aesthetic Value: None
Communal Value: None
Significance: Minor Importance

Maes-y-Deri, Laugharne, Archaeological Appraisal

ID number: 63 UNKNOWN ENCLOSURE
HER PRN: 37611 **NMR NPRN:**
NGR: SN3013313230 Grid reference taken at centre of site
Period: Post-medieval **Broadclass:** Agriculture and Subsistence
Form: Earthwork **Condition:** Damaged
Site Status: **SAM number:** **LB number:** **grade:**
Rarity: Common
Reference:
Documentation: None
Group Value: None
Evidential Value: Slight earthworks remain
Historical Value: None
Aesthetic Value: None
Communal Value: None
Significance: Minor Importance

ID number: 64 OLD HOUSE, TREFENTY FARMHOUSE
HER PRN: 39086 **NMR NPRN:**
NGR: SN2983513596 Grid reference taken at centre of site
Period: Post-medieval **Broadclass:** Domestic
Form: Building **Condition:** Restored
Site Status: Listed B1 **SAM number:** **LB number:** 25490 **grade:** II
Rarity: Not rare
Reference: Cadw listing description
Documentation: Yes
Group Value: Part of historic farmstead
Evidential Value: Standing building
Historical Value: None
Aesthetic Value: None
Communal Value: None
Significance: Nationally Important

ID number: 65 TREFENTY OUTBUILDING
HER PRN: 39088 **NMR NPRN:** 31660
NGR: SN29851362 Grid reference taken at centre of site
Period: Post-medieval **Broadclass:** Unassigned
Form: Building **Condition:** Restored
Site Status: Listed B1 **SAM number:** **LB number:** 9727 **grade:** II
Rarity: Not rare
Reference:
Documentation:
Group Value: Part of historic farmstead complex
Evidential Value: Standing building
Historical Value: None
Aesthetic Value: None
Communal Value: None
Significance: Nationally Important

ID number: 66 TREFENTY FARMSTEAD
HER PRN: 39089 **NMR NPRN:**
NGR: SN29851362 Grid reference taken at centre of site
Period: Post-medieval **Broadclass:** Agriculture and Subsistence
Form: Complex **Condition:** Various
Site Status: **SAM number:** **LB number:** **grade:**
Rarity: Common
Reference:
Documentation:
Group Value: Part of the post-medieval settlement pattern of the district
Evidential Value: Working farmstead with two dwellings and outbuildings dating to post-medieval and modern times
Historical Value: Yes. Described in several publications
Aesthetic Value: None
Communal Value: None
Significance: Nationally Important

Maes-y-Deri, Laugharne, Archaeological Appraisal

ID number: 67 TREFENTY BOUNDARY BANK
HER PRN: 39090 **NMR NPRN:**
NGR: SN3024313356 Grid reference taken at centre of site
Period: Post-medieval **Broadclass:** Monument <By Form>
Form: Complex **Condition:** Various
Site Status: Schedule **SAM number:** CM144 **LB number:** **grade:**
Rarity: Not rare
Reference:
Documentation:
Group Value: Part of the complex of features at St. Michael's Church.
Evidential Value: Earthwork bank
Historical Value: None
Aesthetic Value: None
Communal Value: Yes. Encloses historic graveyard.
Significance: Nationally Important

ID number: 68 OUTBUILDING AT LLANDEILO OUTBUILDING
ABERCYWYN
HER PRN: 43190 **NMR NPRN:**
NGR: SN30911310 Grid reference taken at centre of site
Period: Post-medieval **Broadclass:** Unassigned
Form: Building **Condition:** Destroyed
Site Status: **SAM number:** **LB number:** **grade:**
Rarity: Common
Reference:
Documentation: None
Group Value: Part of historic farmstead complex
Evidential Value: Maps only
Historical Value: None
Aesthetic Value: None
Communal Value: None
Significance: Locally Important

Maes-y-Deri, Laugharne, Archaeological Appraisal

ID number: 69 LLANDEILO ABERCYWYN CHURCHYARD
PARISH CHURCH;ST TEILO'S

HER PRN: 49267 **NMR NPRN:**

NGR: SN30931304 Grid reference taken at centre of site

Period: Early Medieval; Medieval **Broadclass:** Religious Ritual and Funerary

Form: Earthwork **Condition:** Near Destroyed

Site Status: Schedule **SAM number:** CM280 **LB number:** **grade:**

Rarity: Not rare

Reference:

Documentation: None known

Group Value: Part of a complex of features associated with a ruined church

Evidential Value: Still an open area defined by a boundary bank

Historical Value: None

Aesthetic Value: None

Communal Value: Former place of burial

Significance: Nationally Important

ID number: 70 LLANFIHANGEL ABERCYWYN CHURCHYARD
PARISH CHURCH;ST
MICHAEL'S;PILGRIMS CHURCH

HER PRN: 49284 **NMR NPRN:**

NGR: SN30261333 Grid reference taken at centre of site

Period: Early Medieval **Broadclass:** Religious Ritual and Funerary

Form: Earthwork **Condition:** Intact

Site Status: Schedule **SAM number:** CM144 **LB number:** **grade:**

Rarity: Not rare

Reference:

Documentation: None

Group Value: Part of a complex which includes the ruined parish church and the enclosing boundary bank

Evidential Value: Churchyard is still an open space with some graves

Historical Value: None

Aesthetic Value: None

Communal Value: A former place of burial

Significance: Nationally Important

ID number: 71 LAUGHARNE PARISH INSCRIBED STONE
CHURCH;ST MARTIN OF
TOURS;ST MICHAEL'S

HER PRN: 49308 **NMR NPRN:**

NGR: SN302114 Grid reference taken at centre of site

Period: Early Medieval **Broadclass:** Religious Ritual and Funerary

Form: Other structure **Condition:** Not Known

Site Status: **SAM number:** **LB number:** **grade:**

Rarity: Not rare

Reference: Edwards, N., 2007, A corpus of early medieval inscribed stones and stone sculpture in Wales, Vol. 2: Southwest Wales.

Documentation: Yes

Group Value: None

Evidential Value: Documents only

Historical Value: Described by Edward Llwyd c.1700

Aesthetic Value: None

Communal Value: None

Significance: Regionally Important

ID number: 72 PILGRIMS GRAVES BY RUINS GRAVE
OF ST MICHAEL'S CHURCH

HER PRN: 61396 **NMR NPRN:**

NGR: SN3027613338 Grid reference taken at centre of site

Period: Medieval **Broadclass:** Religious Ritual and Funerary

Form: Building **Condition:** Intact

Site Status: Schedule **SAM number:** SM144 **LB number:** 25491 **grade:** II*

Rarity: Rare

Reference: Rees, S., 1992, A Guide to Ancient and Historic Wales - Dyfed, p.206-207

Documentation: Yes

Group Value: Part of historic church and churchyard complex

Evidential Value: Three graves arranged side by side

Historical Value: Yes. Described by a number of published sources

Aesthetic Value: None

Communal Value: None

Significance: Nationally Important

ID number: 73 PILGRIM'S GRAVES S OF RUINS GRAVE
OF ST MICHAELS CHURCH
HER PRN: 61397 **NMR NPRN:**
NGR: SN3028713313 Grid reference taken at centre of site
Period: Post-medieval **Broadclass:** Religious Ritual and Funerary
Form: Building **Condition:** Near Intact
Site Status: Schedule **SAM number:** CM144 **LB number:** 25492 **grade:** II*
Rarity: Rare
Reference: Rees, S., 1992, A Guide to Ancient and Historic Wales - Dyfed, p.206-207
Documentation: Yes
Group Value: Part of historic church and churchyard complex
Evidential Value: Grave slabs in situ
Historical Value: Described in several published sources
Aesthetic Value: None
Communal Value: None
Significance: Nationally Important

ID number: 74 TREFENTY GARDEN
HER PRN: 39087 **NMR NPRN:**
NGR: SN2989213639 Grid reference taken at centre of site
Period: Post-medieval **Broadclass:** Gardens Parks and Urban Spaces
Form: Other Structure **Condition:** Damaged
Site Status: **SAM number:** **LB number:** **grade:**
Rarity: Not rare
Reference:
Documentation:
Group Value: Part of historic settlement and farmstead complex
Evidential Value: Enclosing walls still stand
Historical Value: None
Aesthetic Value: None
Communal Value: None
Significance: Locally Important

Maes-y-Deri, Laugharne, Archaeological Appraisal

ID number: 75 MAESYDERI FARMSTEAD
HER PRN: NMR NPRN: 0
NGR: SN2970312103 Grid reference taken at centre of site
Period: Modern **Broadclass:** Agriculture and Subsistence; Domestic
Form: Complex **Condition:** Intact
Site Status: **SAM number:** **LB number:** **grade:**
Rarity: Common
Reference:
Documentation: None
Group Value: None
Evidential Value: Working farmstead
Historical Value: None
Aesthetic Value: None
Communal Value: None
Significance: Locally Important

ID number: 76 MAESYDERI BOUNDARY BANK
HER PRN: NMR NPRN: 0
NGR: SN2988312147 Grid reference taken at centre of site
Period: Post-medieval **Broadclass:** Agriculture and Subsistence
Form: Earthwork **Condition:** Intact
Site Status: **SAM number:** **LB number:** **grade:**
Rarity: Common
Reference:
Documentation: None
Group Value: Part of post medieval field system
Evidential Value: Boundary still in use and hedged bank
Historical Value: None
Aesthetic Value: None
Communal Value: None
Significance: Minor Importance

Maes-y-Deri, Laugharne, Archaeological Appraisal

ID number: 77 GLEN GARDEN
HER PRN: **NMR NPRN:** 266111
NGR: SN3018711484 Grid reference taken at centre of site
Period: Post-medieval **Broadclass:** Gardens Parks and Urban Spaces
Form: Topography **Condition:** Near Destroyed
Site Status: **SAM number:** **LB number:** **grade:**
Rarity: Not rare
Reference:
Documentation:
Group Value: Part of a historic settlement complex at Glen
Evidential Value: Elements of the post medieval survive
Historical Value: None
Aesthetic Value: None
Communal Value: None
Significance: Locally Important

ID number: 78 DELACORSE FIELD SYSTEM
HER PRN: **NMR NPRN:** 401707
NGR: SN3054012130 Grid reference taken at centre of site
Period: Medieval; Post-medieval **Broadclass:** Agriculture and Subsistence
Form: Complex **Condition:** Damaged
Site Status: **SAM number:** **LB number:** **grade:**
Rarity: Not common
Reference: Delacorse Historic Landscape Characterisation Area, Taf & Tywi Estuary Historic Landscape, online description by Dyfed Archaeological Trust
www.dyfedarchaeology.co.uk
Documentation: Yes
Group Value: Part of historic field system with medieval roots
Evidential Value: Some boundaries fossilised in modern field system
Historical Value: None
Aesthetic Value: None
Communal Value: None
Significance: Locally Important

Maes-y-Deri, Laugharne, Archaeological Appraisal

ID number: 79 ANTS HILL DWELLING
HER PRN: **NMR NPRN:** 17082
NGR: SN3000711616 Grid reference taken at centre of site
Period: Post-medieval **Broadclass:** Domestic
Form: Building **Condition:** Intact
Site Status: **SAM number:** **LB number:** **grade:**
Rarity: Not rare
Reference:
Documentation:
Group Value: Along with Mapsland and Parson's Lodge this was built by the Edward-Hill brothers
Evidential Value: Standing building
Historical Value: None
Aesthetic Value: None
Communal Value: None
Significance: Locally Important

ID number: 80 ANTS HILL GARDEN
HER PRN: **NMR NPRN:** 266110
NGR: SN2995911642 Grid reference taken at centre of site
Period: Post-medieval **Broadclass:** Gardens Parks and Urban Spaces
Form: Topography **Condition:** Damaged
Site Status: **SAM number:** **LB number:** **grade:**
Rarity: Not rare
Reference:
Documentation:
Group Value: Associated with Ants Hill house
Evidential Value: Elements of the original garden seem to survive
Historical Value: None
Aesthetic Value: None
Communal Value: None
Significance: Locally Important

Maes-y-Deri, Laugharne, Archaeological Appraisal

ID number: 81 MILTON FARM FARMSTEAD
HER PRN: **NMR NPRN:** 17578
NGR: SN2918911778 Grid reference taken at centre of site
Period: Post-medieval **Broadclass:** Agriculture and Subsistence; Domestic
Form: Complex **Condition:** Not Known
Site Status: **SAM number:** **LB number:** **grade:**
Rarity: Common
Reference:
Documentation:
Group Value: None
Evidential Value: Standing buildings
Historical Value: None
Aesthetic Value: None
Communal Value: None
Significance: Locally Important

ID number: 82 MILTON BANK DWELLING
HER PRN: **NMR NPRN:** 17577
NGR: SN2964912015 Grid reference taken at centre of site
Period: Post-medieval **Broadclass:** Domestic
Form: Building **Condition:** Intact
Site Status: **SAM number:** **LB number:** **grade:**
Rarity: Common
Reference:
Documentation:
Group Value: None
Evidential Value: Standing building
Historical Value: None
Aesthetic Value: None
Communal Value: None
Significance: Locally Important
