

Archaeology Wales

Frowen Farm, Whitland

Desk-Based Assessment



By

James Evans PCIfA

Report No 1942

Archaeology Wales Limited

The Reading Room, Town Hall, Llanidloes, SY18 6BN

Tel: +44 (0) 1686 440371

Email: admin@arch-wales.co.uk

Web: arch-wales.co.uk



Archaeology Wales

Frowen Farm, Whitland

Desk-Based Assessment

Edited by: John Davey

Signed: 

Position: Project Manager

Date: 16.10.20

Authorised by: John Davey

Signed: 

Position: Project Manager

Date: 16.10.20

By

James Evans PCIfA

Report No. 1942

December 2020

Archaeology Wales Limited

The Reading Room, Town Hall, Llanidloes, SY18 6BN

Tel: +44 (0) 1686 440371

Email: admin@arch-wales.co.uk

Web: arch-wales.co.uk



Contents

Summary.....	4
Crynodeb.....	5
1. Introduction	6
2. Site description.....	6
3. Methodology	7
4. The Results	8
4.1. Non-Designated Data (Figure 3)	8
4.2. Designated Data.....	10
4.3. Previous Investigations.....	12
5. Survey	12
5.1. Map regression	12
5.2. LiDAR imagery (Figure 9)	13
5.3. Aerial Photography	13
5.4. Site visit	15
6. Impact Assessment.....	16
6.1. Assessment of Archaeological Potential and Importance	16
6.2. Previous Impacts.....	17
6.3. Potential Impacts of the Proposed Development.....	17
6.4. Historic Landscapes.....	17
6.5. Scheduled Monuments	17
6.6. Listed Buildings	18
6.7. Non-designated Archaeological Sites.....	18
7. Conclusions	18
8. Mitigation.....	19
9. References.....	19
9.2. General.....	19
9.3. Maps.....	19
9.4. Aerial Photos (Central Register of Air Photography for Wales).....	19
9.5. Websites.....	20

Table of Figures

Figure 1	Site Location
Figure 2	Proposed development details

Figure 3	Historic Environment Records
Figure 4	Scheduled Monuments
Figure 5	Listed Buildings
Figure 6	Apportionment of the rent-charge in lieu of tithes in the parish of Llanboidy in the County of Carmarthen 1843
Figure 7	OS County Series 1889 Carmarthenshire 1.2500
Figure 8	OS County Series Carmarthenshire 1907, 1.2500
Figure 9	OS Plan 1976
Figure 10	Lidar 1m DTM Hillshade
Figure 11	ZTV model
Figure 12	Direction of shot
Figure 13	Proposed design

Table of Plates

- Plate 1. View from proposed site looking north.
- Plate 2. View from the proposed site looking toward Frowen.
- Plate 3. View of proposed site looking S.
- Plate 4. View of site looking W.
- Plate 5. View of site from the western region looking N.
- Plate 6. View of site from the western region looking E.
- Plate 7. View from western region of site looking S.
- Plate 8. View from western region of site looking W.
- Plate 9. View of site from SW looking N.
- Plate 10. View of site from SW looking E.
- Plate 11. View of site from SW looking S.
- Plate 12. View of site from SW looking E.
- Plate 13. View from S of proposed site looking N.
- Plate 14. View from S of the development looking S.
- Plate 15. View from S of the development looking W.
- Plate 16. View of the site looking N - eastern region.
- Plate 17. View of the site looking E - eastern region.

Plate 18. View of the site looking S - eastern region.
Plate 19. View of the site looking W - eastern region.
Plate 20. View from NE looking N.
Plate 21. View from NE looking E.
Plate 22. View from NE looking S.
Plate 23. View from NE looking E.
Plate 24. CM160 looking E.
Plate 25. CM160 looking E.
Plate 26. CM160 looking S.
Plate 27. CM160 looking SSE.
Plate 28. CM031 - close-up.
Plate 29. CM031, views toward proposed site.
Plate 30. CM187 views toward site.
Plate 31 CM187 views toward site.

Appendices

Appendix I	Gazetteer of sites listed on regional HER
Appendix II	Written Scheme of Investigation (WSI)

Summary

In November 2020 Archaeology Wales Ltd. was commissioned by Roger Parry and Partners to carry out an Archaeological Desk Based Assessment, including a site visit, to determine the archaeological potential of land at Frowen Farm, Whitland SA34 0PT, NGR SN 18784 24579.

There are 23 recorded sites of archaeological interest recorded on the regional HER, 8 Scheduled Monuments and 37 Listed Buildings within a 2km study area. None of these sites are located within the proposed development area. However, Frowen farmstead (PRN 112438) is located within close proximity of the development, and the proposed access road is located immediately adjacent to this site.

No Registered Historic Landscape, Conservation Area, or Registered Historic Park & Garden will be directly or indirectly impacted by the proposed development area. No Scheduled Monument or Listed Building will be directly impacted by the development, and the potential indirect impact on these designated assets is likely to be Negligible. The proposed development is likely to have a Moderate impact upon the Frowen farmstead (PRN 112438). Groundworks associated with the development have the potential to reveal features or artefacts of archaeological significance dating to the medieval or post-medieval periods. The area as a whole also has a raised archaeological potential for features or artefacts relating to the prehistoric period, this is evidence with the number of prehistoric Scheduled Monuments there are in the wider landscape.

It is suggested that the proposed development site would benefit from further archaeological mitigation due to the close proximity of the Frowen farmstead along with raised potential of prehistoric archaeology in the area. This mitigation could take the form of an archaeological watching brief during all evasive groundworks associated with the construction of the proposed development, i.e., topsoil and subsoil excavation, access road creation, and drainage works. This would enable any artefacts or features of archaeological significance to be recorded.

Crynodeb

Ym mis Tachwedd 2020, comisiynwyd Archaeology Cymru Cyf gan Roger Parry a'i Bartneriaid i gynnal Asesiad Desg Archeolegol, yn cynnwys ymweliad safle, i ganfod potensial archeolegol tir yn Fferm Frowen, Hendy-gwyn ar Daf SA34 OPT, NGR SN 18784 24579.

Mae 23 o safleoedd o ddiddordeb archeolegol wedi'u cofnodi yn y Cofnod Amgylcheddol Hanesyddol rhanbarthol, 8 o Henebion Cofrestredig a 37 o Adeiladau Rhestredig o fewn ardal astudiaeth o 2km. Nid yw'r un o'r safleoedd hyn wedi'u lleoli o fewn ardal y datblygiad arfaethedig. Fodd bynnag, mae fferm Frowen (PRN 112438) wedi'i lleoli yn agos at y datblygiad, ac mae'r ffordd fynediad arfaethedig wedi'i lleoli yn union gerllaw'r safle hwn.

Ni fydd unrhyw Dirluniau Hanesyddol Cofrestredig, Ardaloedd Cadwraeth neu Barciau a Gerddi Hanesyddol Cofrestredig yn cael eu heffeithio'n uniongyrchol neu'n anuniongyrchol gan yr ardal ddatblygu arfaethedig. Ni fydd unrhyw Heneb Gofrestredig neu Adeilad Rhestredig yn cael eu heffeithio'n uniongyrchol gan y datblygiad, ac mae'n debygol y bydd yr effaith anuniongyrchol posibl ar yr asedau dynodedig hyn yn Ddibwys. Mae'n debygol y bydd y datblygiad arfaethedig yn cael effaith Gymedrol ar fferm Frowen (PRN 112438). Mae posibilrwydd y bydd y gwaith tir sy'n gysylltiedig â'r datblygiad yn datgelu nodweddion neu arteffactau gydag arwyddocâd archeolegol yn dyddio o'r cyfnodau canoloesol ac ôl-ganoloesol. Mae gan yr holl ardal hefyd botensial archeolegol uwch ar gyfer nodweddion neu arteffactau sy'n gysylltiedig â'r cyfnod cyn-hanesyddol, ac mae tystiolaeth o hyn ar sail nifer yr Henebion Cofrestredig cyn-hanesyddol sydd i'w gweld yn y tirlun ehangach.

Awgrymir y byddai gwaith lliniaru archeolegol pellach yn fuddiol i safle'r datblygiad arfaethedig oherwydd lleoliad agos fferm Frowen ynghyd â'r potensial uwch o ganfod nodweddion archeolegol cynhanesyddol yn yr ardal. Gallai'r gwaith lliniaru hwn fod ar ffurf briff gwyllo archeolegol yn ystod y gwaith tir gochelgar sy'n gysylltiedig â'r gwaith o adeiladu'r datblygiad arfaethedig, h.y. cloddio'r uwchbridd a'r isbridd, creu'r ffordd fynediad, a'r gwaith i adeiladu'r draeniau. Byddai hyn yn galluogi i unrhyw arteffactau neu nodweddion o arwyddocâd archeolegol gael eu cofnodi.

1. Introduction

- 1.1.1. In November 2020, Archaeology Wales Ltd (AW) was commissioned by Roger Parry and Partners to carry out an Archaeological Desk Based Assessment, including a site visit, to determine the archaeological potential of land at Frowen Farm, Whitland SA34 0PT, NGR SN 18784 24579 (see Figure 1-2).
- 1.1.2. The purpose of the Desk Based Assessment (DBA), which is detailed in the following report, is to provide DAT-DM with the information they have requested in respect of the proposed development, the requirements for which are set out in *Planning Policy Wales* (Edition 10, 2018), Section 6 and *Technical Advice Note (TAN) 24: The Historic Environment* (2017). The work is to highlight and assess the impact upon standing and buried remains of potential archaeological interest and to ensure that they are fully investigated and recorded if they are disturbed or revealed as a result of subsequent activities associated with the proposed development.

2. Site description

- 2.1.1. The site is located within Frowen Farm, Whitland, 20km WNW from Carmarthen. The site is surrounded by a mixture of medium and large fields used for agricultural purposes, predominantly livestock farming. It is located at a height of 138m AOD. A disused quarry is located immediately south of the proposed site (Figure 1-2).
- 2.1.2. The underlying geology is defined by the Drefach Group, sedimentary bedrock formed during the Ordovician Period. No superficial soils are recorded (BGS 2020).
- 2.1.3. The proposed development envisages the construction of a 32,000 free range poultry unit, feed silos, vehicular access, and associated works.
- 2.1.4. The proposed unit will be composed of two buildings each 68.9m long and 20m wide with a height of c 3m. The development will also contain a biosecurity area 4.5m by 26.7m and a processing room 20m in length and 12m in width (Roger Parry & Partners LLP 2020).
- 2.1.5. The poultry unit will be constructed of steel portal frame with steel sheeting in a Jupiter green colour. A concrete hardstand will be placed outside the units to provide parking and turning areas (ibid) (Figure 2).

3. Methodology

- 3.1.1. The primary objective is to assess the impact of a proposed development scheme on the historic environment. This will help inform future decision making, design solutions and potential mitigation strategies. The aim is to make full and effective use of existing information in establishing the archaeological significance of the proposed site, to elucidate the presence or absence of archaeological material, its character, distribution, extent, condition, and relative significance.
- 3.1.2. The work includes a comprehensive assessment of regional context within which the archaeological evidence rests and aims to highlight any relevant research issues within national and regional research frameworks.
- 3.1.3. This report provides information of sufficient detail to allow informed planning decisions to be made which can safeguard the archaeological resource. Preservation in situ has been advocated where at all possible, but where engineering or other factors result in loss of archaeological deposits, preservation by record has been recommended.
- 3.1.4. This assessment considers the following:
- The nature, extent, and degree of survival of archaeological sites, structures, deposits, and landscapes within the study area through assessment of various readily available primary sources:
 - Collation and assessment of all relevant information held in the regional HER within a 1km applied search area (Figure 1).
 - Collation and basic assessment of the impact on all designated archaeological sites (Scheduled Ancient Monuments, Listed Buildings, Historic Parks & Gardens, Conservation Areas) 2km applied search area (Figure 1).
 - Assessment of all available excavation reports and archives including unpublished and unprocessed material affecting the site and its setting.
 - Assessment of all relevant extant aerial photographic (AP) evidence, including that held at the Central Register of Air Photography for Wales, the regional HER, and in Cardiff the Royal Commission on Ancient and Historical Monuments in Wales (RCAHMW), Aberystwyth.
 - All sources indexed in the County Archive, as well as RCAHMW.

- Map regression analysis using all relevant cartographic sources e.g. All editions of the Ordnance Survey County Series, Tithe, and early estate maps (as available).
- Place name evidence.
- Internet sourced satellite imagery, and LiDAR
- Historic documents (e.g., Charters, registers, estate papers).
- The significance of any remains in their context both regionally and nationally and in light of the findings of the desk-based study.

3.1.5. This work conforms to the *Standard and Guidance for Historic Environment Desk Based Assessment*, as produced by the Chartered Institute for Archaeologists (CIfA 2017 update).

4. The Results

4.1. Non-Designated Data (Figure 3)

4.1.1. The HER records document 23 entries. These are summarised below. Four records are located adjacent/close to the proposed development site. Whilst three refer to the farm complex of Frowen – PRNs 112440, 112438 and 112439, PRN 10786 denotes the possible presence of former medieval activity in the area according to cartographic sources dating to the 14th century (see below).

Prehistoric: Palaeolithic (c.450,000 – 10,000 BC), Mesolithic (c.10,000 – 4400 BC), Neolithic (4400 BC – 2300 BC), Bronze Age (2300 BC – 700 BC)

4.1.2. Ten HER records document Neolithic and Bronze Age activity within the applied search area; activity largely documented in the form of burial mounds and other monumental complexes. The prominence of these features in the landscape is already highlighted in the *A Research Framework for the Archaeology of Wales Regional Seminar Paper, Southwest Wales* (2003) noting:

‘The region is characterised by numerous, highly visible Neolithic and early Bronze Age funerary and ritual monuments. Barker lists 31 Neolithic chambered tomb sites from Pembrokeshire and Carmarthenshire in his review of the evidence plus 12 probable sites and 7 well documented lost sites. For the Bronze Age there are over 700 barrow sites and 221 recorded sites of standing stones recorded on the Sites and Monuments Record plus

numerous possible sites (including those from documentary and place name evidence). In addition, there are numerous stone circles and several possible henges and linear stone alignments'

- 4.1.3. The first two entries – PRN 4969 and 4970 refer to a field name 'Parc Carn' and 'Parc Garn'. Whilst the name denotes the presence of a cairn within the fields, no evidence has been found when inspecting the ground.
- 4.1.4. The presence of prehistoric cemeteries complex is well-attested within the designated assets results in section 4.2 as it encompasses a wider applied search area.

Iron Age (700 BC - AD 43) and Roman (AD 43 – c. AD 410)

- 4.1.5. The research agenda for SW Wales highlights the number of defensive sites known to exist in the area, some of which excavated and published. Within the applied search area, a number of these feature-types were documented.
- 4.1.6. PRN 946 – Pen Gaer – located 700m SSW of the proposed site, this monument is characterised as a small inland promontory located in a hillslope. The N and W areas of the monument are defined by a single bank and ditch. A break on the rampart within the NE region might be the position of the entrance.
- 4.1.7. A possible Roman Road may also be located within the applied search area. PRN 3962 – Via Julia Romana – is defined within this region as a proposed route of the Roman road west of Carmarthen. An indication for another road is documented as a place name – Pen-Sarn – PRN 11670.

Early Medieval (c. AD 410 – AD 1086) & Medieval (1086 – 1536)

- 4.1.8. A number of PRNs are dated to medieval chronologies, including a couple adjacent to the proposed development site: PRN 10786. The latter documents the presence of a possible settlement (Bowen, Frowen) in Rees (1932) map documenting South Wales and the Borders in the 14th century. The map also documents another settlement locate 1.3km NE of the proposed development (PRN 10787).
- 4.1.9. A medieval manor house (PRN 12620) is recorded within the applied search area, however almost 2km ESE from the proposed development.

Post-Medieval (1536 – 1899)

4.1.10. The HER results document an interesting pattern. The area appears to have been a centre of extraction as noted by the number of quarries and gravel pits identified within the applied search area: PRNs 19433, 23200, 121709 for quarry sites, and PRN 19431 for a gravel pit.

4.1.11. Domestic structures recorded in the HER record include two cottages - PRNs 103905 and 103907 – as well as other buildings which served settlements (e.g., two schools PRNs 23284 and 17351).

4.1.12. The rural nature of the region is manifested in the HER records, integrating a number of farms, mills, and associated structures. The records document two cattle rubbing stones – PRNs 55107 and 55110, three mills – PRNs 23199, 103896 and 20866, and a farm – PRN 112423.

Other sources

4.1.13. The National Museum of Wales records the following objects within the applied search area:

NAME	NGR	PERIOD	TITLE
Llanboidy, Dyfed	SN 195 229	Bronze Age	Bronze Age cremated human bones
Crosshands, Llanboidy	SN 195 229	Early Bronze Age	Early Bronze Age pottery collared urn
Crosshands, Llanboidy	SN 195 230	Early Bronze Age	Early Bronze Age pottery collared urn
Crosshands, Llanboidy	SN 195 230	Early Bronze Age	Early Bronze Age pottery collared urn

4.2. Designated Data

Scheduled Monuments (Figure 4)

4.2.1. There are eight Scheduled Monuments (SMs) within the applied search area; seven of which are of prehistoric date:

SM NO	SAM NAME	PERIOD
CM134	Two Round Barrows near Crossroads N of Eglwsfair-a-Churig Church	Prehistoric
CM133	Pant-Glas Round Barrow	Prehistoric
CM187	Lan Round Barrows	Prehistoric
CM214	Pen-Gaer Promontory Fort	Prehistoric
CM031	Dol-Wilym Burial Chamber	Prehistoric
CM048	Burial Chamber near Cross Hands	Prehistoric
CM293	Gelli Diogyn Hillfort	Prehistoric
CM160	Llanglydwen Churchyard Cross	Early Medieval

- 4.2.2. With the exception of CM160 all monuments are of prehistoric date and correspond to Neolithic/Bronze Age cemetery complexes and Iron Age defensive enclosures.
- 4.2.3. Although the majority of the assets are located in topographic features which enhance visibility and control over the surrounding landscape, both a ZTV model (Figure 11) and a site visit indicate that no views would be affected by the proposed development.

Listed Buildings (Figure 5)

- 4.2.4. There are 37 listed buildings within the applied search area:

NUMBER	NAME	GRADE
16592	Glyn Taf	II
21453	Church of St Cledwyn	II
21454	Lychgate at St Cledwyn's Church	II
21455	Archway to drive, Dolwilym	II
22502	Calfaria Baptist Chapel	II
25615	Church of Saint Brynach	II
25616	W.R. H. Powell memorial in churchyard and iron railings	II*
25617	Churchyard gates to Llanboidy churchyard	II
25618	The Market Hall	II
25619	Ysgol Gynradd Llanboidy	II
25620	The Maesgwynne Arms Hotel	II
25621	Penbontbren	II
25622	Penrallt (old farmhouse)	II
25625	Spencer House	II
25627	The War Memorial	II
25628	Cartref	II
25629	Trinity Independent Chapel	II
25630	Vestry to Trinity Chapel	II
25631	Bradford House	II
25632	1, Piccadilly Square, Llanboidy, Whitland,,SA34 OEL	II
25633	2, Piccadilly Square, Llanboidy, Whitland,,SA34 OEL	II
25634	3, Piccadilly Square, Llanboidy, Whitland,,SA34 OEL	II
25635	4, Piccadilly Square, Llanboidy, Whitland,,SA34 OEL	II
25638	Llwynonn	II
25639	Neuadd Deg	II
25640	Cilgynydd	II
25641	Outbuilding behind Cilgynydd	II
25642	Lofted cartshed at Cilgynydd	II
25643	Cowhouse at Cilgynydd	II
25644	Pont Llanglydwen	II
25646	Row of outhouses behind Nos 1-4 Piccadilly Square	II
25647	Dolgarreg	II

25648	Outbuilding at N end of yard at Cilgynydd	II
25649	The Rest	II
82460	Pont Llanglydwen (partly in Llanboidy Community)	II
84405	Lan Farmhouse	II

4.2.5. A ZTV model as well as the results obtained during the site visit note that no intervisibility exists between the assets and the proposed site. This is further discussed in section 6 of the present report.

4.3. Previous Investigations

4.3.1. There is only one previous archaeological investigation recorded on the HER within the 1km study area. This investigation consisted of an archaeological watching brief during groundworks associated with construction of a new building on a former garden plot at Delfryn, Henllan Amgoed (PRN E55788). The watching brief only encountered one possible cut feature, but this was interpreted as tree bole due the trees that were previously located on the site.

5. Survey

5.1. Map regression

Apportionment of the rent-charge in lieu of tithes in the parish of Llanboidy in the County of Carmarthen 1843 (Figure 6)

5.1.1. The tithe map of 1843 already documents Frowen. At this point, only two large rectangular structures are documented as homestead, and owned by Powell Walter Rice Howell and rented by John Thomas.

5.1.2. The fields surrounding the farmstead and belonging to Frowen are mostly documented as meadows or land used for pasture. In specific, the proposed development falls in this map within plot 719 – Park Penfidwr, pasture – 724 – Park'r R Rhos, pasture, and 723 – Park Y Frys, pasture.

5.1.3. The fields surrounding the area are defined by a mixture of large irregular fields and ones showing evidence for 19th century enclosure.

OS County Series 1889 Carmarthenshire 1.2500 (Figure 7)

- 5.1.4. This map edition documents the road that leads to Frowen already documented in 1843. Furthermore, this map edition highlights the construction of new associated farm buildings, as well as some changes to the land plots. The area proposed for development composed of three fields in 1843 is now defined by two larger fields.

OS County Series Carmarthenshire 1907, 1.2500 (Figure 8-9)

- 5.1.5. This map edition does not document any changes other than the expansion of the farm complex. This is also the case for the OS Plan 1976 1.2500.
- 5.1.6. Subsequent map editions do not evidence any change to the proposed development area. The farm complex situated to the east appears to grow in size and number of building over time.

5.2. LiDAR imagery (Figure 10)

- 5.2.1. LiDAR imagery 1m DTM was processed during the production of this report. The results emphasise the topographic location of the proposed site, and clearly identifies existing and former field boundaries.
- 5.2.2. No anomalies of certain archaeological origin are located within the bounds of the proposed development. However, it is worth noting the presence of a thin line running NNE/SSW that runs across the field. The size, orientation and character of the feature are not sufficiently clear to be able to tentatively interpret the feature or its possible natural/archaeological origin.

5.3. Aerial Photography

- 5.3.1. A total of ten aerial photographs were supplied by the Central Register of Air Photography for Wales and these date from 1946 to 1973.

4604 RAF106GUK_1625 2071 (1946)

- 5.3.2. The image is a black and white RAF reconnaissance photograph. It shows the proposed development site and the surrounding area in good detail and clarity. The development site can be seen overlapping two existing fields, exactly the same as the present day. Both of the aforementioned fields appear to be pastureland. The southern field has two linear features, one running east to west and another running

north-east to south-west. However, these appear to be well trodden trackways that link up with the access points to adjacent fields.

5.3.3. This photograph also shows the a few buildings surrounding a small yard at Frowen Farm. At this time, the larger agricultural buildings situated to the north have not been constructed.

5.3.4. It is also worth noting that Pen-Gaer Promontory Fort (CM214) can be clearly seen on this photograph approximately 675m to the south-west of the proposed site.

4604 RAF106GUK_1625 5083 (1946)

5.3.5. This is another black and white RAF reconnaissance photograph. It captures the development site at the very edge of the photograph. But there are no discernible changes from that of the previous photograph.

4630 RAF106GUK_1471 6283 (1946)

5.3.6. This is another black and white RAF reconnaissance photograph. There are no discernible changes from that of previous photographs.

5537 MAL190_55 27350 (1955)

5.3.7. This is a black and white photograph taken at a later date than the previous photographs studied. There are no changes within the proposed site, the fields and field boundaries remain unchanged, and there are no signs of archaeological activity within the site. The only difference that can be seen is that there is an additional within the farmyard area at Frowen Farm.

6742 OS 67_186 008 (1967)

5.3.8. This black and white photograph does not cover the proposed site. The farmyard and buildings at Frowen Farm can be seen in the image. There are no discernible changes between the 1955 and 1967 photograph.

7389 OS 73_155 090 (1973)

5.3.9. This black and white photograph covers the proposed site and the wider area the surrounding area in good detail and clarity. In terms of the proposed site itself, very little has changed since the first photograph studied in this assessment. The only

difference is that the previously noted trackway on a north-east to south-west axis appears to be worn heavily or is a permanent mark on the landscape. This could be the likely result of heavy machinery being introduced to the farm, i.e., tractors. There are also further agricultural buildings located within the confines of the Frowen Farmyard.

7389 OS 73_155 091 (1973)

5.3.10. There are no differences between this photograph and the previous one studied.

South 7365 OS 73_154 060 (1973)

5.3.11. There are no differences between this photograph and the previous one studied.

5.4. Site visit (Figure 12-12; Plates 1-31)

- 5.4.1. A site visit was undertaken on 2nd December 2020. Conditions were bright and clear, with occasional light cloud cover. Visibility was very good.
- 5.4.2. Generally, the site was as described in Section 2. The proposed site comprises of an area overlapping two fields. The southern field measures approximately 176m x 158m, whereas the northern field measures approximately 168m x 152m. There is a hedgerow separating the two fields, with some trees located at the eastern edge of the hedgerow and along the northern field's eastern boundary.
- 5.4.3. The fields where the proposed site is located, and the surrounding fields, appear to be used as pastureland for livestock farming. The fields are a mixture of medium and large fields. The proposed site is located at a height of 138m AOD.
- 5.4.4. The northern field/northern area of the proposed development (Plates 1 – 4) shows views to the north, east, south, and west. Views in this area are limited to the immediate surrounding fields, although to the east some outbuildings of Frowen Farm can be seen along with other buildings in the distance (Plate 2).
- 5.4.5. At the western edge of the proposed development (Plates 5 – 8) the views are limited to the surrounding fields (Plates 5, 7 & 8) with some views of Frowen Farm and other properties to the east (Plate 6).
- 5.4.6. Similarly, the south-western edge of the proposed development (Plates 9 – 12) the views are limited to the surrounding fields (Plates 9, 11 & 12) with some views of Frowen Farm and other properties to the east (Plate 10).

- 5.4.7. Plates 13 – 15 record views to the south of the proposed development area, and within the southernmost field. The views, gain, are limited to hedgerows and the surrounding fields.
- 5.4.8. At the eastern edge of the proposed development (Plates 16 -19) the views are limited to the surrounding fields (Plates 16, 18 & 19) with some views of Frowen Farm and other properties to the east (Plate 17).
- 5.4.9. At the north-eastern edge of the proposed development (Plates 20 – 23) the views are limited to the surrounding hedgerows (Plates 20, 22 & 23) and fields with some views of Frowen Farm and other properties to the east (Plate 21).
- 5.4.10. The site visit determined that there were no views to or from any designated asset within the study area. This situation was also observed in a ZTV model reproduced in Figure 11 of the present report.
- 5.4.11. No archaeological features within the proposed development were encountered during the site visit.

6. Impact Assessment

6.1. Assessment of Archaeological Potential and Importance

- 6.1.1. As laid out in Section 4, there are a number of archaeological remains of multiple periods recorded in this landscape. No sites are recorded within the current proposed development site, however one site, the Frowen farmstead (PRN 112438) is located immediately adjacent to it.
- 6.1.2. The majority of the other recorded sites on the regional HER refer to other post-medieval farmsteads in the area. It must be noted however that the Frowen farmstead (PRN 112438) has the potential to date to the medieval period.
- 6.1.3. A number of the Listed Buildings can be found within the farmsteads recorded on the HER. Nonetheless, there are other archaeological remains within the immediate area relating to the prehistoric period. The Iron Age fort of Pen-Gaer (CM214) lies approximately 0.57km to the south-west of the site, and the Bronze Age Lan Round Barrows (CM187) are around 1.7km to the east of the site.
- 6.1.4. Due to the sites of archaeological interest, discussed above and the presence of other recorded sites within a relatively close proximity of the site, it would suggest a raised potential for unrecorded archaeological remains, specifically dating to the prehistory,

medieval and post-medieval periods. Therefore, the site is considered to have a **Medium** potential for archaeological remains associated with these periods.

6.2. Previous Impacts

- 6.2.1. Previous impacts across the proposed development area are of great significance in determining the survival and importance of the known and potential archaeological resource.
- 6.2.2. The site has largely been enclosed and farmed from at least the late 19th century, and potentially earlier. It is likely that the site has undergone ploughing at some point in its history. Such activity is likely to have impacted upon potential surface remains of archaeological interest, and on buried remains within the plough soil depth. There are no indications of any intensive development across the site, and therefore the potential for archaeological remains to be well-preserved below the plough soil is good.

6.3. Potential Impacts of the Proposed Development

- 6.3.1. The proposed unit will be composed of two buildings each 68.9m x 20m, and 3m high. It will also include a biosecurity area 4.5m x 26.7m and a processing room 20m x 12m. A concrete hardstand will be placed outside the units to provide parking and turning areas. This has the potential to disturb sub-surface deposits and, therefore, to expose, damage or destroy potential archaeological remains.
- 6.3.2. The proposed development also has the potential to generate indirect effects on archaeological sites, such as altering the visual setting or tranquillity of the sites and landscapes.

6.4. Historic Landscapes

- 6.4.1. No Registered Historic Landscape, Registered Historic Park & Gardens or Conservation Area will be directly or indirectly impacted by the proposed development.

6.5. Scheduled Monuments

- 6.5.1. No Scheduled Monument will be directly impacted by the proposed development. Pen-Gaer Promontory Fort (CM214) and Lan Round Barrows (CM187) are the closest monuments to the proposed site, but a site visit has determined that neither of these

are visible from the site. Therefore, the overall impact upon these Scheduled Monuments will be **Negligible**.

6.6. Listed Buildings

6.6.1. No Listed Building will be directly impacted by the proposed development. There are 37 Listed Buildings within the search area, but none of these are visible from the site due to intervening topography and the built landscape. Therefore, the overall impact upon these Listed Buildings will be **Negligible**.

6.7. Non-designated Archaeological Sites

6.7.1. No non-designated archaeological sites lie within the proposed site's boundary. The closest site is Frowen farmstead (PRN 112438) itself. The proposed development, especially the access road, lies immediately adjacent to this site. As discussed above, there is a strong possibility that this farmstead originated in the medieval period. Therefore, any evasive groundworks has the potential to uncover remains or artefacts belonging to this period. Therefore, the overall impact upon this site is considered to be **Moderate**.

7. Conclusions

- 7.1.1. This assessment has considered the impact that the proposed development is likely to have upon the designated and non-designated sites of archaeological interest within an agreed study area. This assessment has not identified any sites within the proposed site's boundary.
- 7.1.2. The proposed development is shielded from the surrounding designated assets by the intervening topography and built landscape. Therefore, the overall impact upon the designated assets is **Negligible**.
- 7.1.3. This assessment has established that the Frowen farmstead itself may date to the medieval period. The proposed development is likely to involve groundworks within close proximity of this farmstead, and therefore it has a **Moderate** potential to be impacted.
- 7.1.4. The general area of the site also has a raised potential for archaeological remains. This is evidenced by the nearby prehistoric Scheduled Monuments, along with the likely

medieval origins of Frowen farmstead, and the other post-medieval farmsteads in the area.

8. Mitigation

8.1.1. The presence of the nearby Frowen farmstead and its possible medieval origins, along with good examples of prehistoric monuments in the area, suggest that this site would benefit from further archaeological mitigation.

8.1.2. This mitigation could take the form of an archaeological watching brief during all evasive groundworks associated with the construction of the proposed development, i.e., topsoil and subsoil excavation, access road creation, and drainage works. This would enable any artefacts or features of archaeological significance to be recorded.

9. References

9.2. General

A Research Framework for the Archaeology of Wales Southwest Wales, 2003. *Early Prehistoric*

Cadw, CCW & ICOMOS UK., 1998. *Register of Landscapes of Historic Interest in Wales*

CIfA, 2017 update. *Standard and Guidance for Historic Environment Desk Based Assessment*

Roger Parry & Partners LLP, 2020. *Design and Access Statement: Erection of a 32,000 Free Range Poultry unit, erection of feed silos, creation of vehicular access together with all other associated works at Frowen Farm Login, Whitland, Carmarthenshire, SA34 0TP*

9.3. Maps

Tithe Map, 1843. The parish of Llanboidy in the County of Carmarthen 1843

OS County Series, 1889. Carmarthenshire, 1:2, 500

OS County Series, 1907. Carmarthenshire, 1:2, 500

9.4. Aerial Photos (Central Register of Air Photography for Wales)

4604 RAF106GUK_1625 2071, 1946

4604 RAF106GUK_1625 5083, 1946

4630 RAF106GUK_1471 6283, 1946

5537 MAL190_55 27350, 1955

6742 OS 67_186 008, 1967

7389 OS 73_155 090, 1973

7389 OS 73_155 091, 1973

South 7365 OS 73_154 060, 1973

9.5. Websites

British Geological Society,

http://mapapps.bgs.ac.uk/geologyofbritain/home.html?&_ga=2.59245997.1840700654.1608218759-2012226724.1601977855 (accessed 17/12/20)

Cadw, <https://cadw.gov.wales/advice-support/cof-cymru/search-cadw-records> (accessed 17/12/20)

RCAHMW, <https://coflein.gov.uk/en/site/search> (accessed 17/12/20)

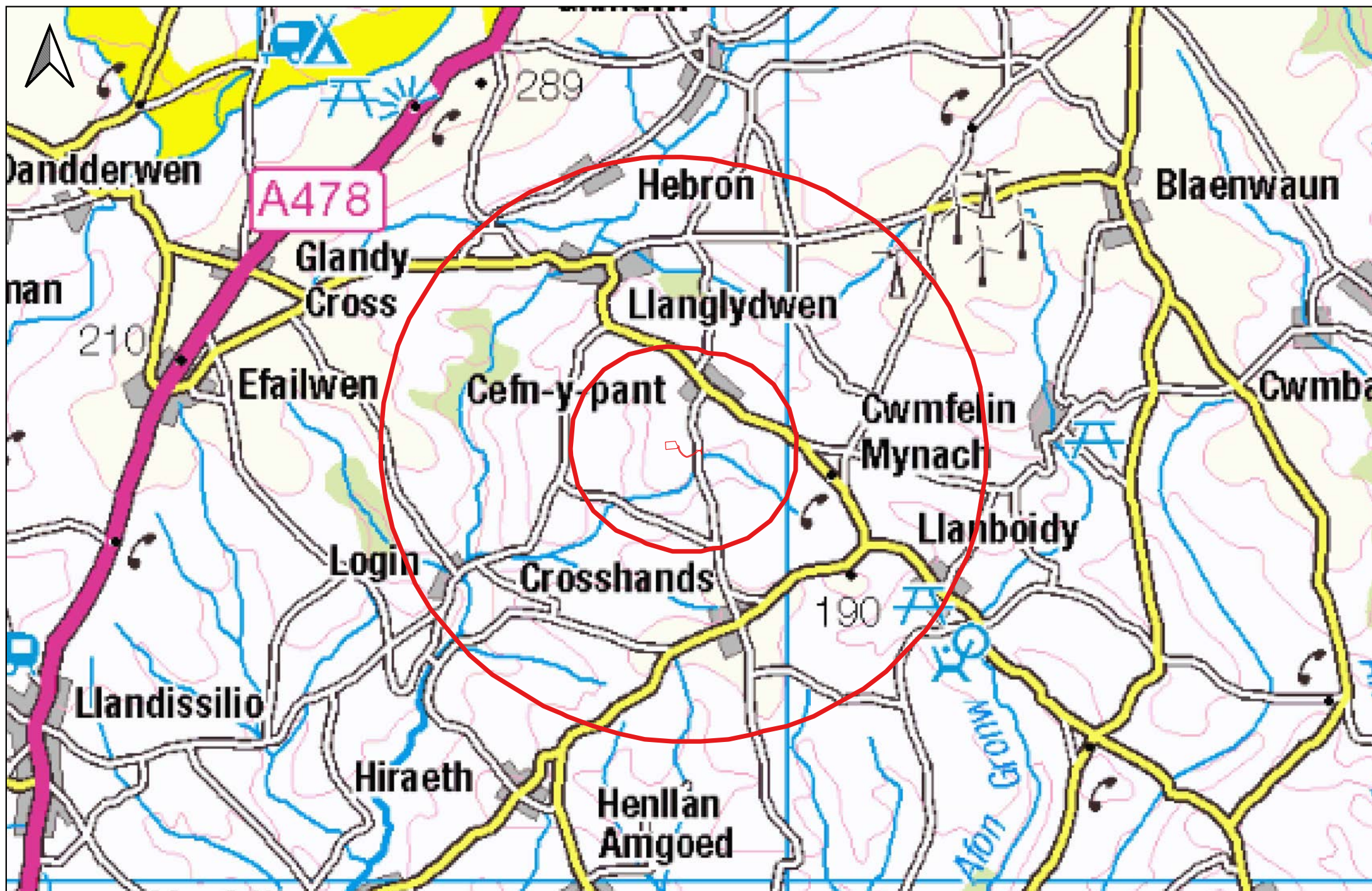
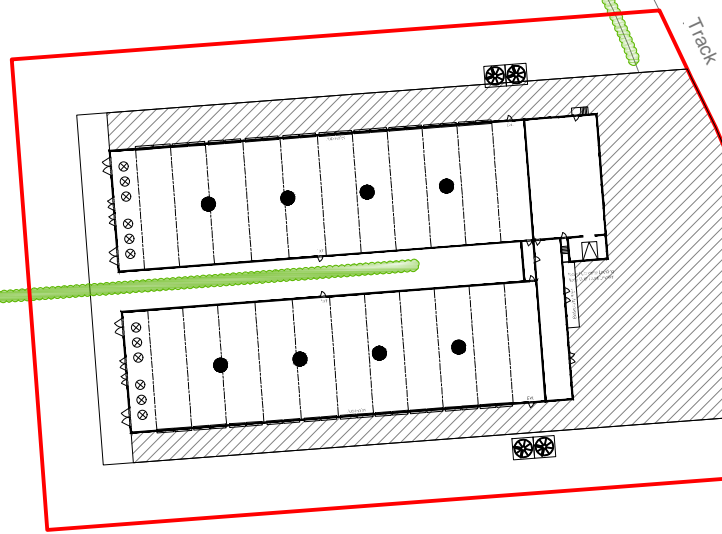
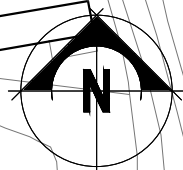


Figure 1. Site Location within 1km and 2km buffers.



Ruin

Frowen

Track

THIS DRAWING IS TO BE READ IN CONJUNCTION WITH ALL RELATED DRAWINGS. ALL DIMENSIONS MUST BE CHECKED AND VERIFIED ON SITE BEFORE COMMENCING ANY WORK OR PRODUCING SHOP DRAWINGS. THE ORIGINATOR SHOULD BE NOTIFIED IMMEDIATELY OF ANY DISCREPANCY. THIS DRAWING IS COPYRIGHT AND REMAINS THE PROPERTY ROGER PARRY & PARTNERS.

- Blue Boundary
- Red Boundary



Residential - Agricultural - Commercial		
Job	Proposed egg production unit @ Frowen Farm	
Title	Location Plan	
Location	Frowen Farm Login Whitland SA34 0TP	
Client	Anthony & Fairclough	
Scales	1:1250 @ A3	
Drawing No.	GEL-MZ-578-01	
Drawn by	AZ	Date 05/11/2020

HOGSTOW HALL, MINSTERLEY
SHREWSBURY, SHROPSHIRE. SY5 0HZ
Tel: 01743 791336 Fax: 01743 792770
email: mail@rogerparry.net
Web address: www.rogerparry.net
Roger Parry & Partners LLP Partnership no 06312203
Registered in England and Wales
A list of members of the LLP is available at the above address.

Rev	Description	Date	Dr by	App by
Original by				

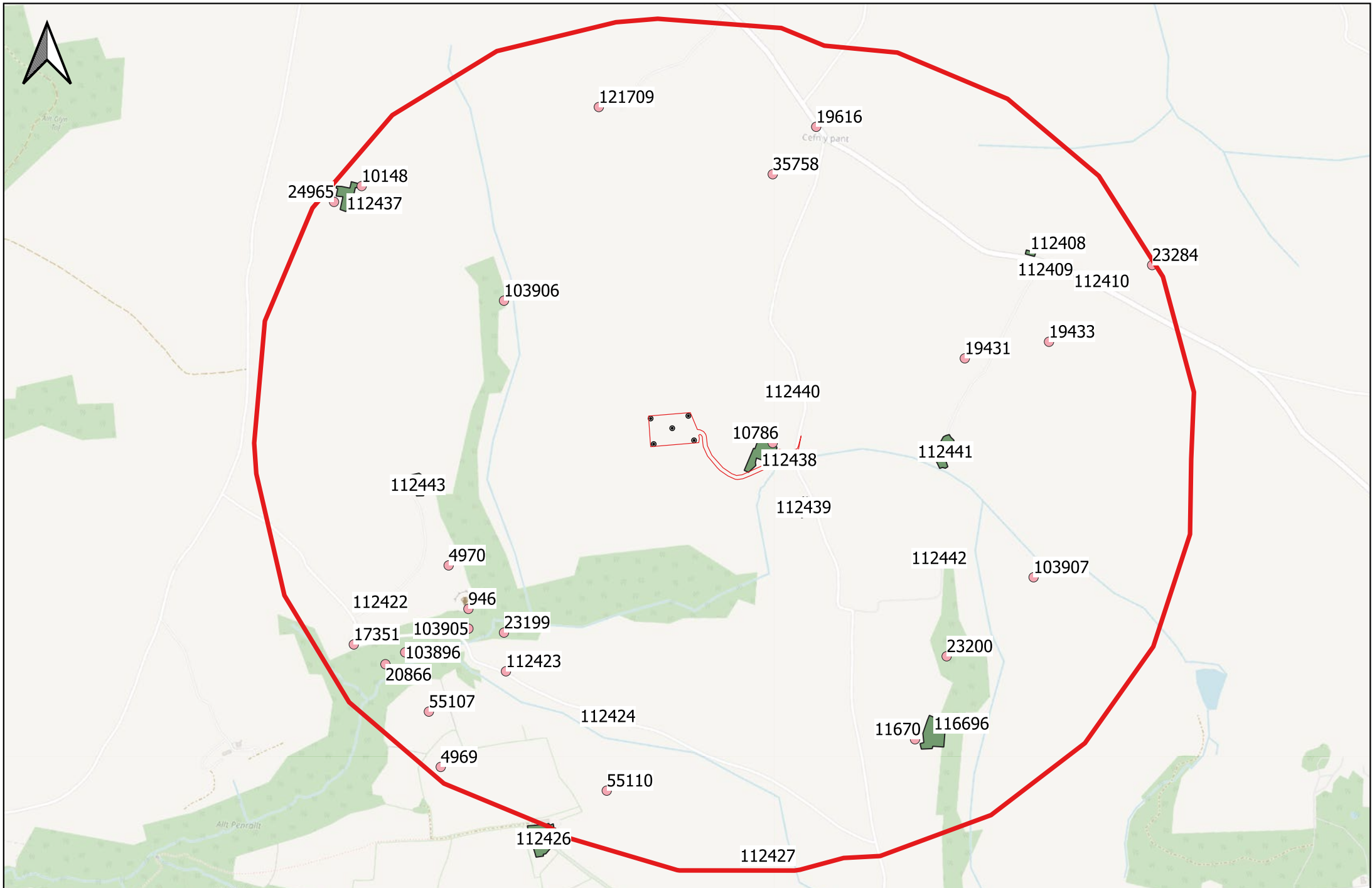


Figure 3. HERs within applied search area.

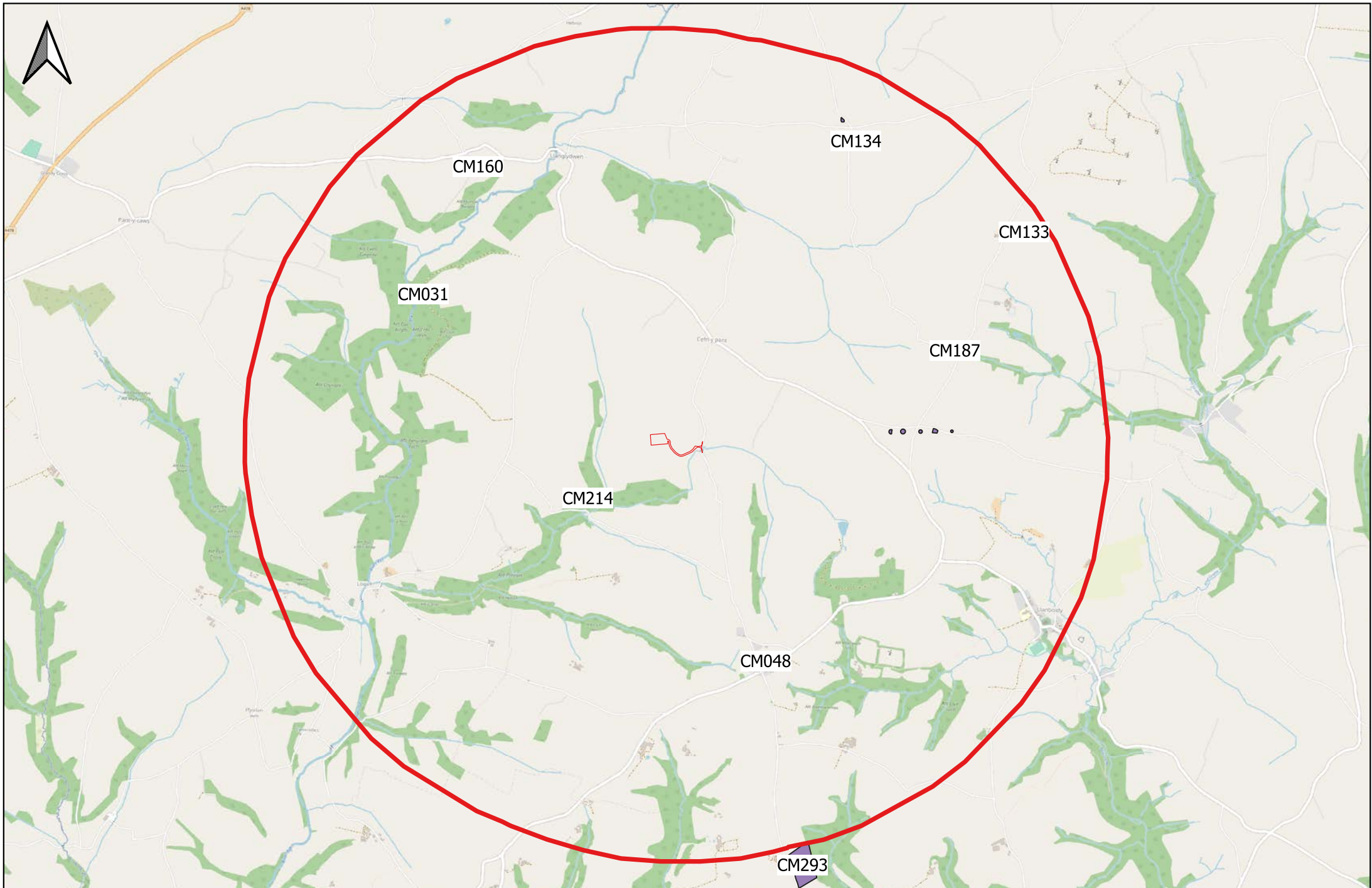
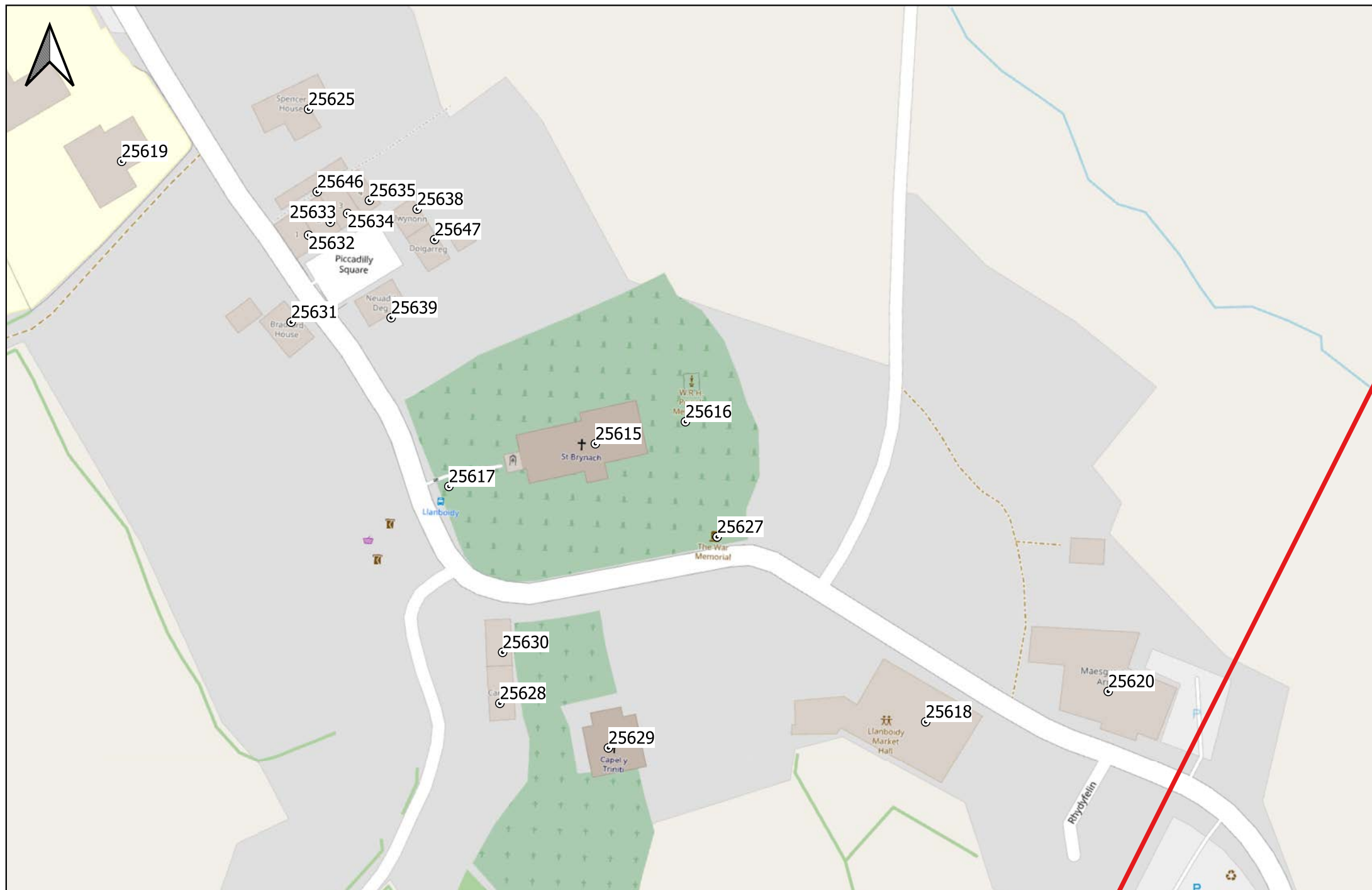
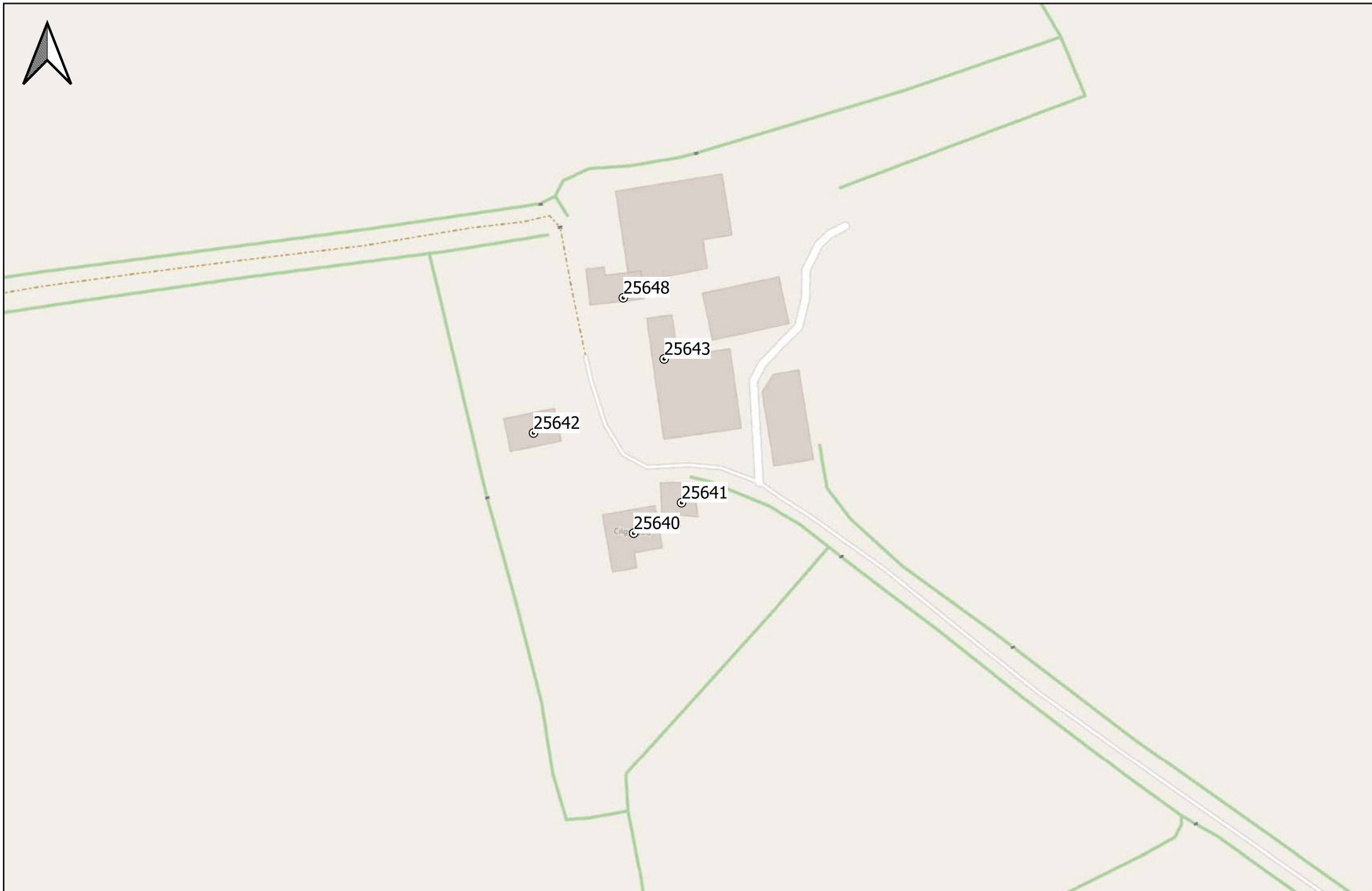


Figure 4. Scheduled Monuments within applied search area.



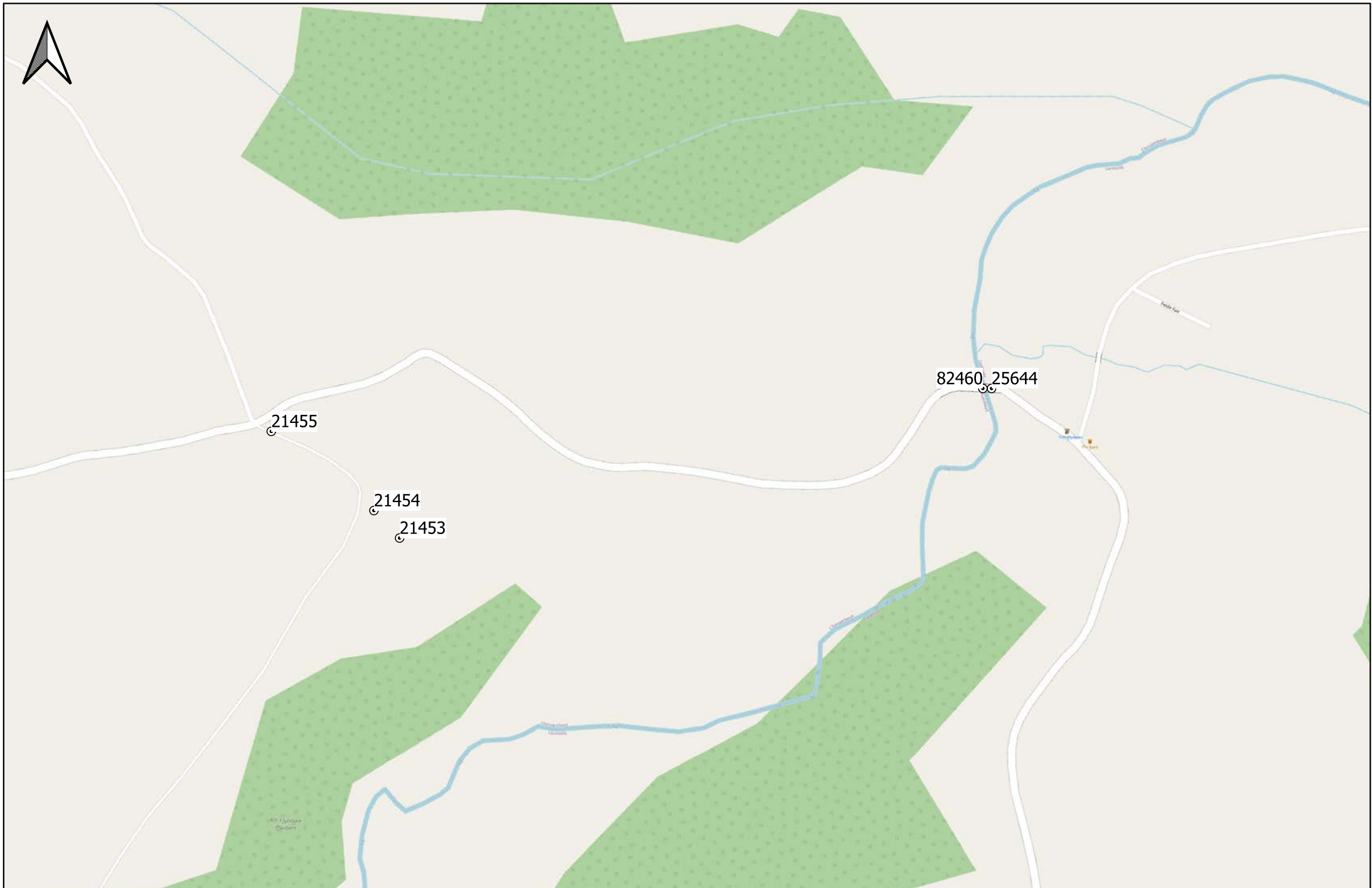
0 50 m

Figure 5.1 Listed Buildings close-up.



0 50 m

Figure 5.2 Listed Buildings within applied search area.



0 50 m

Figure 5.3. Listed Buildings within applied search area.

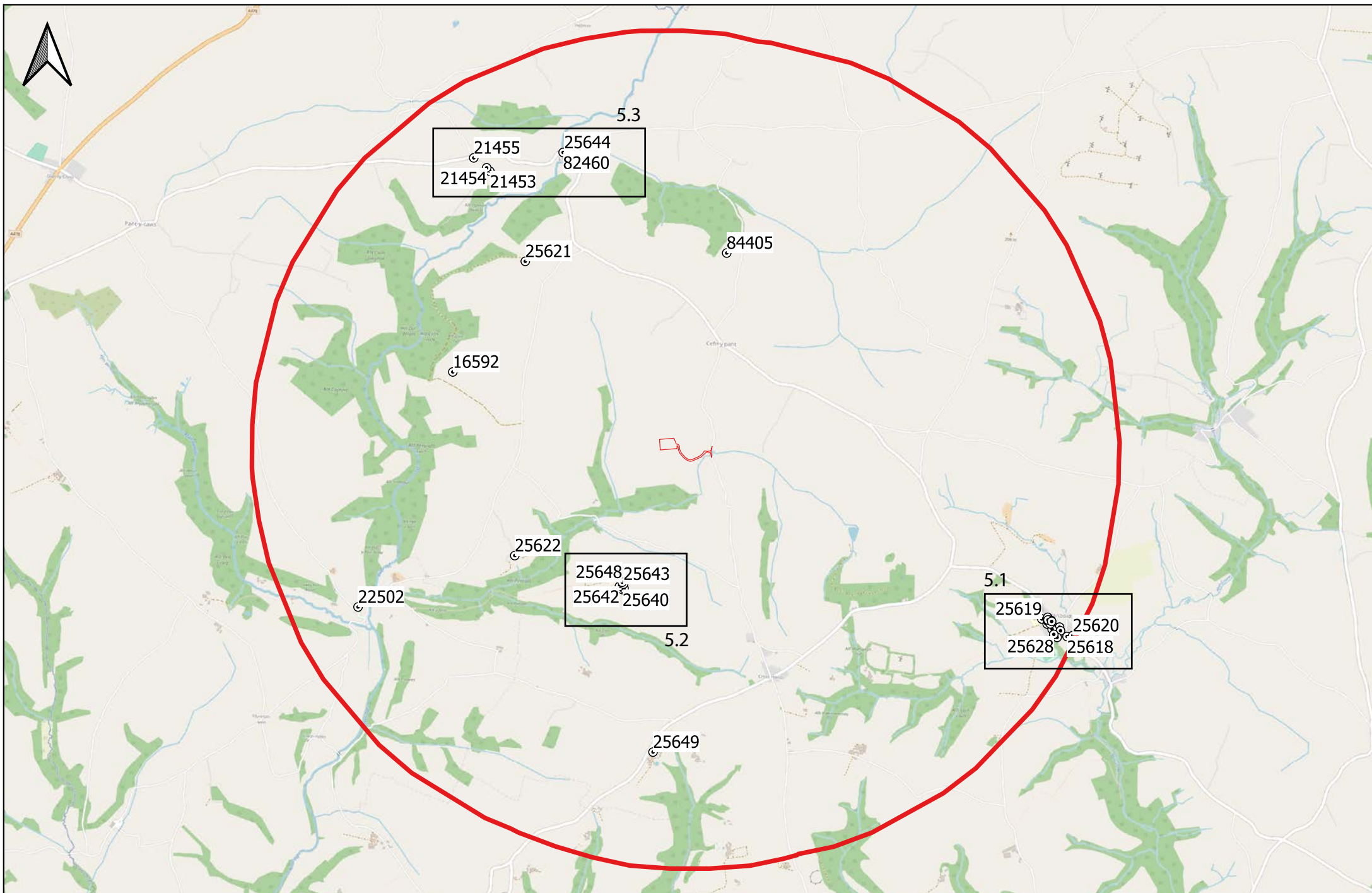


Figure 5. Listed Buildings within applied search area.



Figure 6. Apportionment of the rent-charge in lieu of tithes in the parish of Llanboidy in the County of Carmarthen 1843.

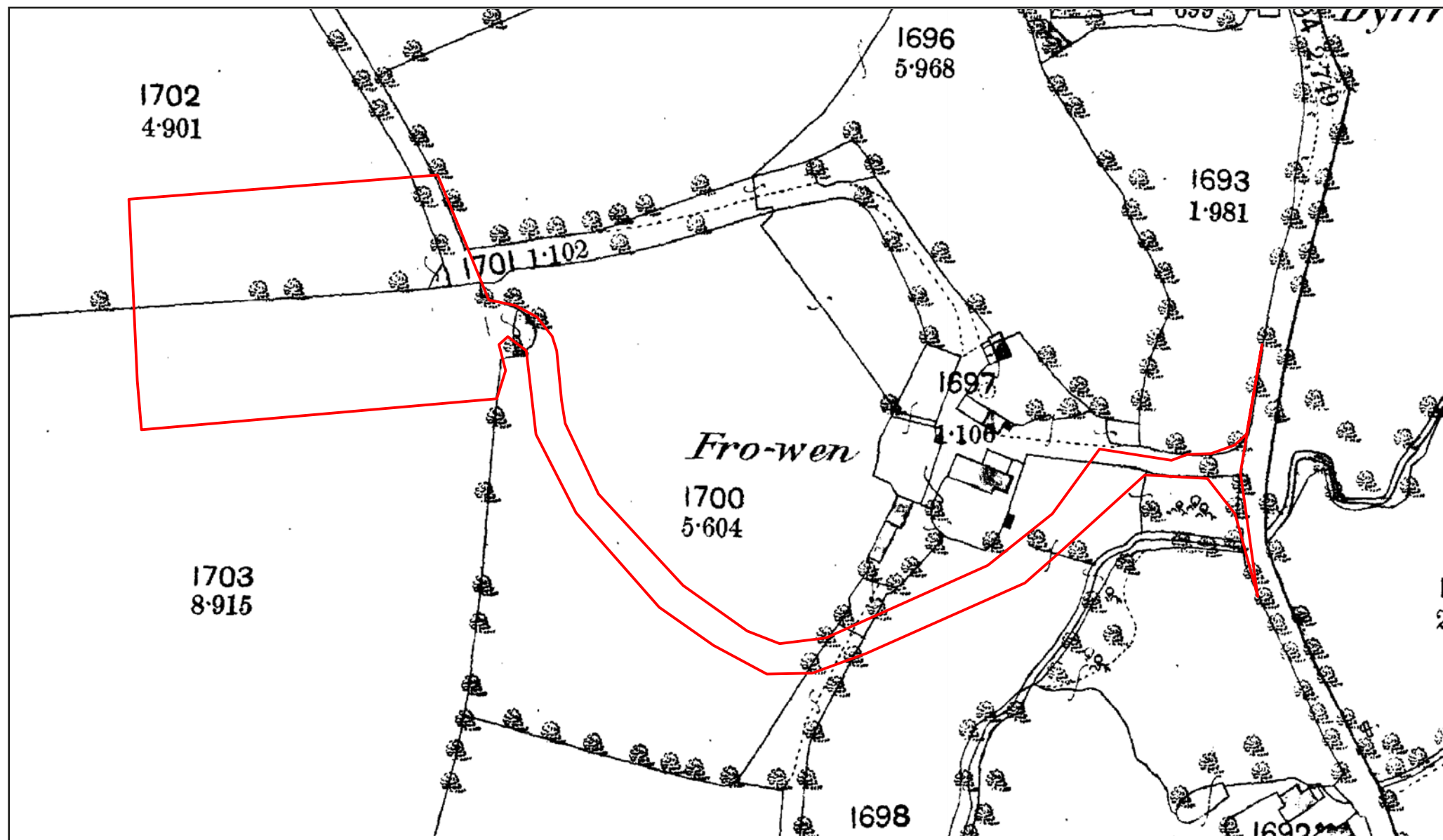


Figure 7. OS County Series 1889 Carmarthenshire 1:2500.

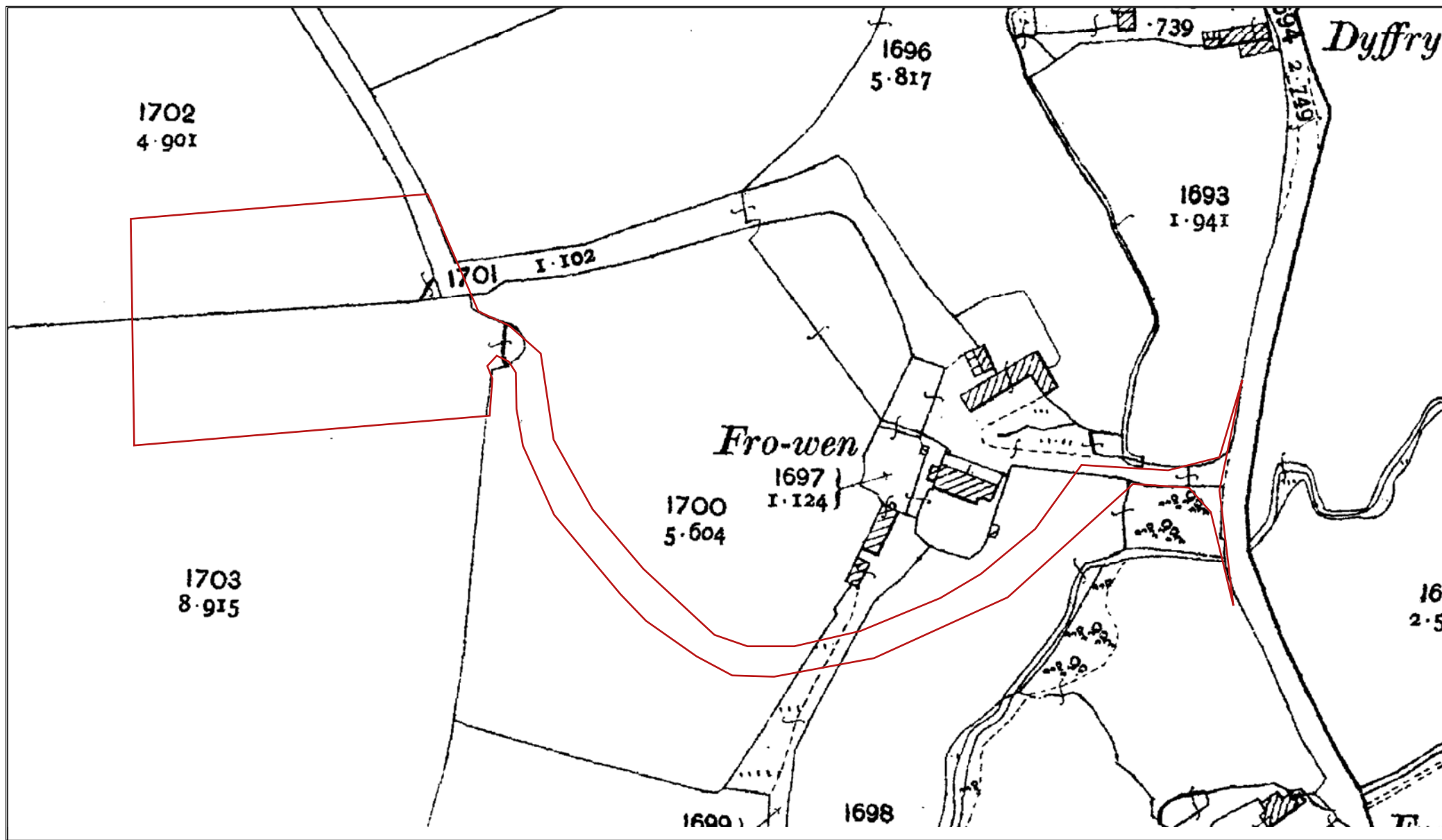
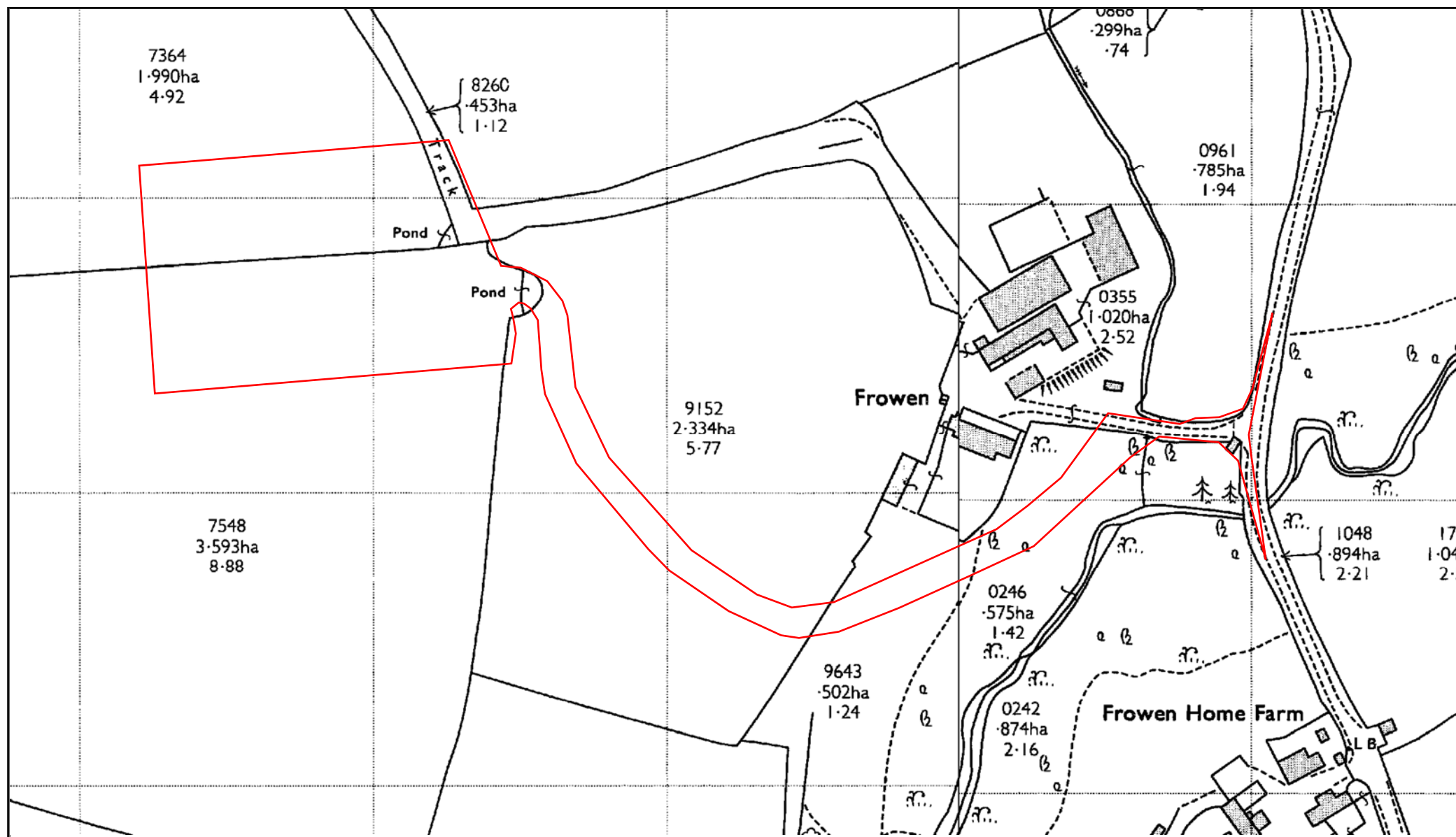


Figure 8. OS County Series Carmarthenshire 1907, 1:2500.



100m

Figure 9. OS Plan 1976 1:2500.



0 100 m

Figure 10. Lidar 1m DTM - Hillshade.

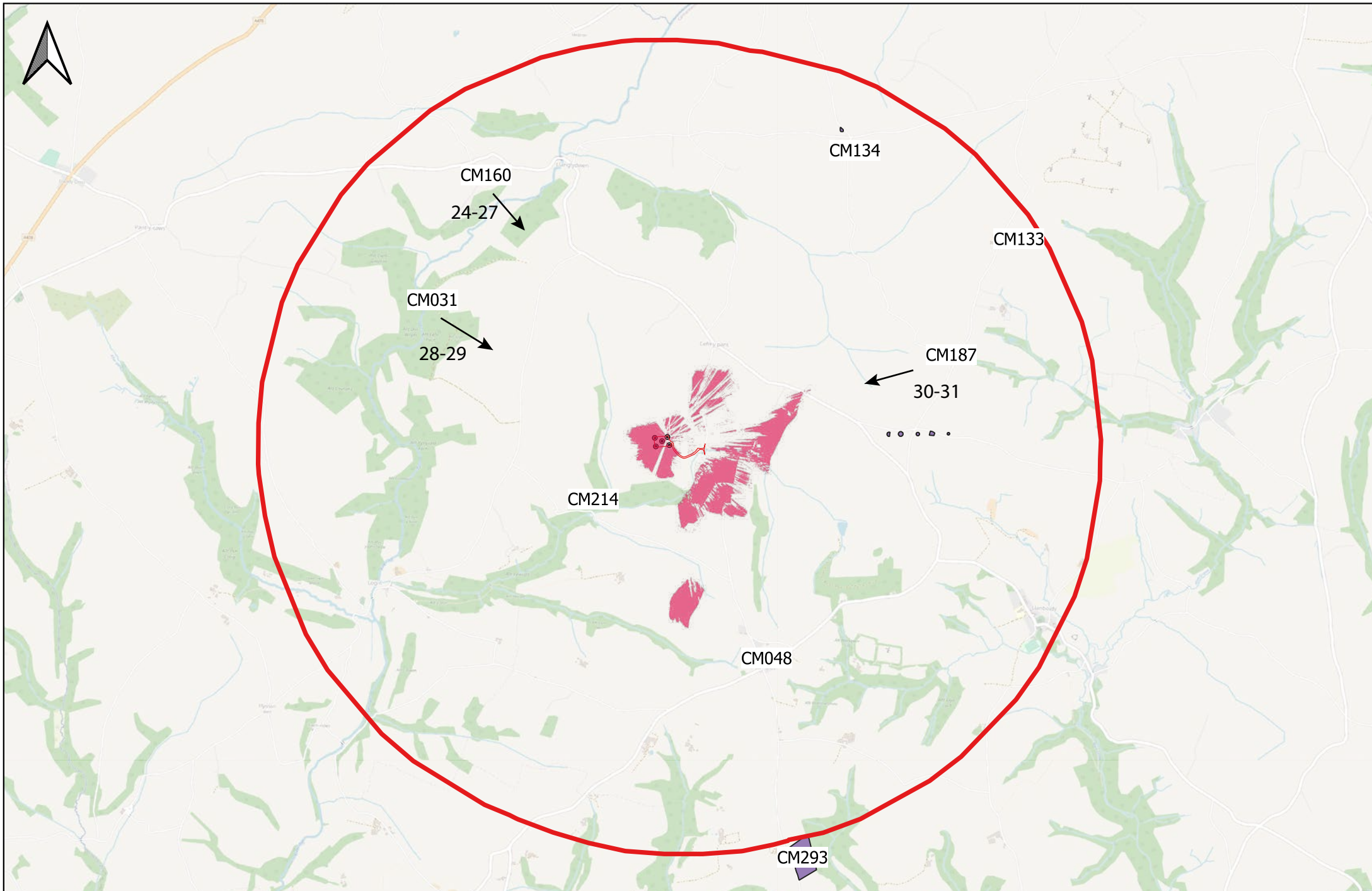


Figure 11. ZTV model - views towards surrounding landscape (pink).



Plate 1. View from proposed site looking north.



Plate 2. View from the proposed site looking toward Frowen.



Plate 3. View of proposed site looking S.



Plate 4. View of site looking W.



Plate 5. View of site from the western region looking N.



Plate 6. View of site from the western region looking E.



Plate 7. View from western region of site looking S.



Plate 8. View from western region of site looking W.



Plate 9. View of site from SW looking N.



Plate 10. View of site from SW looking E.



Plate 11. View of site from SW looking S.



Plate 12. View of site from SW looking E.



Plate 13. View from S of proposed site looking N.



Plate 14. View from S of the development looking S.



Plate 15. View from S of the development looking W.



Plate 16. View of the site looking N - eastern region.



Plate 17. View of the site looking E - eastern region.



Plate 18. View of the site looking S - eastern region.



Plate 19. View of the site looking W - eastern region.



Plate 20. View from NE looking N.



Plate 21. View from NE looking E.



Plate 22. View from NE looking S.



Plate 23. View from NE looking E.



Plate 24. CM160 looking E.



Plate 25. CM160 looking E.



Plate 26. CM160 looking S.



Plate 27. CM 160 looking SSE.



Plate 28. CM031 - close-up.



Plate 29. CM031, views toward proposed site.



Plate 30. CM 187 views toward site.



Plate 31 CM 187 views toward site.

Archaeology Wales

Archaeology Wales Limited

The Reading Room, Town Hall, Llanidloes, SY18 6BN

Tel: +44 (0) 1686 440371

Email: admin@arch-wales.co.uk

Company Directors: Mark Houlston MCifA & Jill Houlston

Company Registered No. 7440770 (England & Wales)

Registered Office: Morgan Griffiths LLP, Cross Chambers

9 High Street, Newtown, Powys, SY16 2NY





HISTORIC ENVIRONMENT RECORD INFORMATION

Prepared by Felicity Sage, Dyfed Archaeological Trust

Produced for Irene Garcia Rovira from the Regional Historic Environment Record:

Dyfed Archaeological Trust, Corner House, 6 Carmarthen Street,
Llandeilo, Carmarthenshire, SA19 6AE

Tel (01558) 823131 , Email info@dyfedarchaeology.org.uk

Pdf file produced - 01.12.20 - from DAT HER, **DAT enquiry number 1296.**

Use of this information is subject to the terms and conditions of access to Welsh HER data published on DAT's website

www.dyfedarchaeology.org.uk

HISTORIC ENVIRONMENT FEATURES

[Search criteria:](#)

Please could I obtain HER records within 2km of SN 18860 24579

A search of the regional Historic Environment Record (HER) held by the Dyfed Archaeological Trust has identified the following historic environment features. These are listed and described below. Each feature is allocated a Primary Reference Number (PRN) that should be quoted in any correspondence. Where the identification of a site is not certain then all possible interpretations are given in the type field e.g.'enclosure, henge'. Possible date ranges are also shown in this way in the period field. If a field contains no information then it is either not recorded, not known or not applicable for that site.

Please contact the HER if you have any further questions regarding this information, if you would like any of the sources followed up or

if you have information that could improve these records in any way.

Source prefixes:

Ph = Published, historic (pre-1900)

Mh = Unpublished, historic

Pm/Mm = Published/Unpublished modern (post-1899)

Desc Text = Descriptive text.

GP/AP = Ground photograph/Aerial photograph.

All other source types should be self-explanatory; please contact the HER if you require assistance with them.

PRN 937 **NAME** CROSS HANDS II
TYPE MOUND **PERIOD** MODERN
NGR SN1942723013 **COMMUNITY** Llanboidy
CONDITION Near Destroyed **STATUS** *None recorded*
EVIDENCE Earthwork

SUMMARY

Site visited March 1989 by K. Murphy during topsoil strip and foundation digging. The mound thought to be a barrow is not an antiquity but a modern dump of rubbish.

DESCRIPTION

A low and spread circular mound, still visible in the field, forming part of a barrow group 14421 and associated with the remains of a possible chambered tomb (940). The mound is reasonably well defined in a gently undulating narrow strip of high land where two steep-sided narrow valleys meet, one to the WNW and the other to the ESE. N Bestley PFRS 2001 This barrow is situated towards the centre of a field which has first been cleared and ploughed, it has a diameter of 27m and a height of 0.9m. ER Evans 1984

SOURCES Pm Mention 1926-7 TCASFC Vol.20,p.32
Pm Mention 1929 BBCS Vol.5,Pt.1,p.81
Pm Mention 1935 History of Carmarthenshire Ed JE Lloyd,Vol.1,p.57-60
Pm Mention 1936 Arch.Camb Vol.91,p.292
Mm Desc Text Bestley,N 2001 Prehistoric Funerary and Ritual Sites Project West Carmarthenshire 2000-2001 SMR Library
Mm List DAT 1984 SRF
Mm GP DAT 1984 SMR 39-13
Mm List DAT 1992 CR PRN 938,Round barrow,939,Round barrow,940,Neolithic Chambered tomb?,14421,Barrow Cemetery

Pm Mention Daniel,GE 1950 Prehistoric Chamber Tombs
Pm Desc Text Fox,C 1925 Arch.Camb 7th Series,Vol.5,p.275-281,Barrow II
Pm Mention Fox,C 1933 Arch.Camb Vol.88,p.163
Pm Desc Text Fox,C 1959 Life & Death in the Bronze Age p.26-8
Mm List Griffiths,WE BA Finds,Carm A-CM-13
Mm Record Map Grimes,WF 6"
Pm List Grimes,WF 1951 Prehistory of Wales p.207-8,No.631.Fig.76,4-5
Mm List Hunter,R 197? Card Index Llanboidy
Pm List Longworth,IH 1961 PPS p.303,No.402
Mm File Many 1989 Dwelling,adjacent Delfryn,Henllan Amgoed DRF
Mm AP Vertical Meridian Airmaps 1955 210-220 11348-9
Mm Note Morgan,E 1988 DRF
Pm Mention NMW 1925-6 Annual Report p.30,32
Mm List OS 1975 SN12 SE2
Mm Note Stenger.CM 1986 Crosshands Barrow group DRF
Pm Mention Wheeler,REM 1926 BBCS Vol.3,Pt.I,p.75

OTHER SOURCES

Report Bestley, N. 2001 Prehistoric Funerary & Ritual Sites Project: West Carmarthenshire 2000-2001

PRN 938 **NAME** CROSS HANDS I

TYPE Round Barrow **PERIOD** Bronze Age

NGR SN19472296 **COMMUNITY** Llanboidy

CONDITION Near Destroyed **STATUS** *None recorded* **EVIDENCE** Earthwork

SUMMARY

Site visited March 1989 by K. Murphy during topsoil strip and foundation digging. The mound thought to be a barrow is not an antiquity but a modern dump of rubbish.

DESCRIPTION

A small circular mound located just to the E of barrow 937, and part of barrow group 14421. This mound is not quite so pronounced in the landscape as its immediate neighbor, and remains to a height of c.0.25m, with a diameter of c. 10m. We noted that adjacent to this mound, just a little further to the E there were two more possible smaller barrows, very denuded and with a maximum height of c. 0.15m, one directly next to 938, the other lying c.20m away, which could be smaller satellite mounds associated with the barrow cemetery of which 937 and 938 are a part. N Bestley PFRS 2001 The barrow lies partly in a garden and partly in a field. Very little remains of the part in the field which has recently been cleared and ploughed but a slight rise may be seen in the ground 0.2-0.3m high extending some 22m across (N-S) The part of the barrow lying in

the garden is 0.5m higher than that in the field, and shows as a graded slope in the ground. Some quartz stones were observed in the field. There is another mound c 0.3m high and 15m diameter to the south of the barrow. (40.0m). There is no sign of this on the OP's so it may well just be a modern spoil heap. ER Evans 1984

SOURCES Pm Mention 1926-7 TCASFC Vol.20,p.32
Pm Mention 1929 BBCS Vol.5,Pt.1,p.81
Pm Mention 1935 History of Carmarthenshire Ed JE Lloyd,Vol.1,p.57-60
Pm Mention 1936 Arch.Camb Vol.91,p.292
Mm Desc Text Bestley,N 2001 Prehistoric Funerary and Ritual Sites Project West Carmarthenshire 2000-2001 SMR Library
Mm List DAT 1984 SRF
Mm List DAT 1992 CR PRN 937, Round barrow, 939, Round barrow, 940, Neolithic Chambered tomb?, 14421, Barrow cemetery
Pm Mention Daniel, GE 1950 Prehistoric Chamber Tombs
Pm Desc Text Fox, C 1925 Arch.Camb 7th Series, Vol.5, p.275-281, Barrow I
Pm Desc Text Fox, C 1959 Life & Death in the Bronze Age p.26-8
Mm List Griffiths, WE BA Finds, Carm A-CM-13
Mm Record Map Grimes, WF 6"
Pm List Grimes, WF 1951 Prehistory of Wales p.207-8, No.630, Fig.76, 1-3
Mm List Hunter, R 197? Card Index Llanboidy
Mm AP Vertical Meridian Airmaps 1955 210-220 11348-9
Pm Mention NMW 1925-6 Annual Report p.30,32
Mm List OS 1975 SN12 SE2
Mm Note Stenger, CM 1986 Crosshands Barrow group DRF under 937
Pm Mention Wheeler, REM 1926 BBCS Vol.3,Pt.1,p.75

OTHER SOURCES

Report Bestley, N. 2001 Prehistoric Funerary & Ritual Sites Project: West Carmarthenshire 2000-2001

PRN 939 **NAME** CROSSHANDS III
TYPE Round Barrow **PERIOD** Bronze Age
NGR SN19542299 **COMMUNITY** Llanboidy
CONDITION Destroyed **STATUS** *None recorded* **EVIDENCE** Earthwork

SUMMARY

No archaeological traces of a monument exists in the area indicated by the grid reference, nor in the immediately surrounding area. Site destroyed. This barrow would have been part of barrow cemetery 14421 and was located in a field opposite barrows 937 and 938 which are themselves becoming gradually eroded by modern

agricultural practices. NB. 2001.

DESCRIPTION

The barrow has been eradicated. ER Evans 1984

SOURCES Pm Mention 1919 TCASFC Vol.14,Pt.XXXVIII,p.57

Pm GP 1922 TCASFC Vol.16,p.30

Ph Mention Barnwell,EL 1872 Arch.Camb 4th Series,Vol.3,p.134

Mm Desc Text Bestley,N 2001 Prehistoric Funerary and Ritual Sites

Project West Carmarthenshire 2000-2001 SMR Library

Mm List DAT 1984 SRF

Mm List DAT 1992 CR PRN 937, Round barrow, 938, Round

barrow, 940, Neolithic chambered tomb?, 14421, Barrow cemetery

Pm Desc Text Fox,C 1925 Arch.Camb 7th Series,Vol.5,p.275-281

Pm Desc Text Fox,C 1959 Life & Death in the Bronze Age p.26-8

Mm Mention Geophysical Surveys of Bradford 1994 Crosshands

Report No 94-04, SMR Library

Mm List Griffiths,WE BA Finds,Carm A-CM-13

Mm Record Map Grimes,WF 6"

Mm AP Vertical Meridian Airmaps 1955 210-220 11348-9

Mm List OS 1975 SN12 SE2

Pm List RCAHM 1917 Carm No.214,Note,p.73

Mm Note Stenger,CM 1986 Crosshands barrow group DRF under 937

Pm Mention Wheeler,REM 1926 BBCS Vol.3,Pt.I,p.75

OTHER SOURCES

Report Bestley, N. 2001 Prehistoric Funerary & Ritual Sites Project: West Carmarthenshire 2000-2001

PRN 940 NAME CEFN BRAFLE

TYPE Chambered Tomb ? **PERIOD** Neolithic

NGR SN19572294 **COMMUNITY** Llanboidy

CONDITION Near Destroyed **STATUS** *Scheduled Monument*

CM048 EVIDENCE Structure

SUMMARY

In a field called Parc y Bigwrn, and in Pensarn farm are the remains of a cromlech destroyed about 60 years ago. Two of the supporters are still erect, and near them lie the remains of the rest of the chamber. One of them, nearest the hedge, is 8ft 6in by 4ft 6in, the average thickness being 3ft. Another was broken about 60 years ago, into 2 parts, and one of them removed on a sledge drawn by 6 horses. All that now remains are in number, including the part of the broken stone not removed. They vary in dimension from 7 to 8 ft, to 4ft in length. Their average breadth is about 3ft 6in.

DESCRIPTION

The remains of a chambered tomb located on a flat tongue of land on the same high undulating plateau on which barrow cemetery 14421 is situated. All that remains of the monument are two ivy-clad grey stone uprights with a large white quartz stone lying recumbent , possibly a displaced caps tone , a few metres to the S of the orthostats. N Bestley PFRS 2001

SOURCES Ph Mention 1875 Arch.Camb 4th Series,Vol.6,p.409
Pm Desc Text 1919 TCASFC Vol.14,Pt.XXXVII,p.29
Pm List 1919 TCASFC Vol.14,Pt.XXXVII,p.42
Pm Mention Anwyl,E 1907 Arch.Camb 6th Series,Vol.7,p.370
Ph Mention Barnwell,EL 1872 Arch.Camb 4th Series,Vol.3,p.134
Ph Mention Barnwell,EL 1877 Arch.Camb 4th Series,Vol.8,p.86-8, Illust
Mm Desc Text Bestley,N 2001 Prehistoric Funerary and Ritual Sites Project West Carmarthenshire 2000-2001 SMR Library
Mm Map CADW 1990 Revision of Scheduled Area SAM File
Mm File CADW 1990 AM107 Cm 48,SAM File
Mm Desc Text CADW 2002 AM107 SAM file,CM048
Mm List DAT 1984 SRF
Mm GP DAT 1984 SMR 39-9,10,11
Mm List DAT 1992 CR PRN 937, Round barrow, 938, Round barrow, 939, Round barrow, 14421, Barrow cemetery
Pm List Daniel,GE 1950 Prehistoric Chamber Tombs p.208
Pm Mention Grimes,WF 1936 S.Wales Long Barrows & Megaliths
Pm Mention Grimes,WF 1936 PPS Vol.2,p.106-139
Mm List Hunter,R 197? Megalithic Tombs of SW Wales CRM 13
Mm List Hunter,R 197? Card Index Llanboidy
Mm AP Vertical Meridian Airmaps 1955 210-220 11348-9
Pm Map OS 1907 Carm XXIX SW Annotation by G.Eyre-Evans
Mm List OS 1975 SN12 SE2
Pm List RCAHM 1917 Carm No.214,p.73
Mm Desc Text Rees,SE 1983 Carm.SAMs No.48
Mm Note Stenger,CM 1986 Crosshands barrow group DRF under 937
Pm Mention Wheeler,REM 1926 BBCS Vol.3,Pt.I,p.75

OTHER SOURCES

Documents CADW 2006 AM107
Report 640.pdf
Report Bestley, N. 2001 Prehistoric Funerary & Ritual Sites Project: West Carmarthenshire 2000-2001

PRN 941 **NAME** ALLT CLYN-IAR; CILGYNYDD

TYPE Field Boundary , Enclosure ? **PERIOD** Post Medieval , Early Medieval

NGR SN18322324 **COMMUNITY** Llanboidy

CONDITION Near Intact **STATUS** None

recorded **EVIDENCE** Earthwork

SUMMARY

Allt Clyn-iar or Cilgynydd is a possible defensive site lying on an outcrop of shale situated on the floor of a narrow valley at 122m above sea level. J F Jones in 1961 described the stream channels either side of the outcrop as having been formed into moats, but later fieldworkers have dismissed this idea. However, a bank runs around the rim of the flat top of the outcrop, defining a sub-rectangular area c.100m by 40m. This bank is up to 1.0m high with an entrance at the east end. A track runs up to this entrance. Jones describes this east side of the outcrop as protected by a series of transverse ramparts - not described by other fieldworkers. There is a slighter entrance at the western end of the earthwork. Jones classifies the site as a timber castle. Others have been dismissive of this, pointing out that the bank around the top of the outcrop is very slight, more like a field-bank. Its form and location do not suggest an Iron Age defended enclosure, but it seems too slight to be medieval. Possibly an early medieval defensive site or a post-medieval field enclosure? In 2007 the site was under deciduous woodland. K Murphy and R Ramsey 5 February 2008

DESCRIPTION

Field survey: this site warrants a survey, but a solo sketch survey would be very difficult due to scrub and woodland; also possible other features noted in stream that may also need drawing. Siting: In valley on natural outcrop, just above stream to north, not overlooked at a very closely? Good natural defence to north. Notes: Small bank up to 1m high, only survives well on eastern side with possible internal ditch. Modern? Entrance on western edge. Photo 205. Would suggest a detailed survey on this site, plus possible trial trench then schedule if positive results. Possible hillfort situated in valley bottom on natural outcrop. PC/1996

SOURCES Mm Desc Text Crane,P 1997 Cwm Taf Defended Enclosures 1996-7 - An archaeological assessment SMR Library
Mm GP DAT 1984 SMR 39-7
Mm List DAT 1984 SRF
Pm Mention Jones,GDB 1971 Carmarthenshire.Ant Vol.7,p.6
Mm Desc Text Jones,JF 1961 Carmarthenshire.Ant Vol.3,Pts.3-4.p.200
Mm AP Vertical Meridian Airmaps 1955 210-220 11350-1
Mm Desc Text Murphy,K 2004 Assessment of Prehistoric Defended Enclosures 2004-5, Report No 2004-100 ACA Reports
Mm List OS 1967 SN12 SE3
Mm AP Vertical RAF 1946 106G-UK-1471 6286-7
Mm AP Vertical RAF 1946 106G-UK-16252069-70

OTHER SOURCES

Report Many 941.pdf

Report F Murphy, R Ramsey, M Page and K Murphy 2008 A SURVEY OF DEFENDED ENCLOSURES IN CARMARTHENSHIRE, 2007-08:
GAZETTEER OF ORDNANCE SURVEY GRID SQUARES SN01, SN02, SN10, SN11 & SN12

PRN 946 **NAME** PEN-GAER; PARC GAER

TYPE Promontory Fort **PERIOD** Iron Age

NGR SN18272413 **COMMUNITY** Llanboidy

CONDITION Near Intact **STATUS** *Scheduled Monument*

CM214 EVIDENCE Earthwork

SUMMARY

A small inland promontory fort situated on a hillslope, at some 110m above sea level. It is located on a promontory on ground sloping gently to the south-east in the angle created by the confluence of two streams. To the north, west and south a single bank and ditch encloses a semi-circular area approximately 66m north-south by 50m east-west. The bank measures approximately 1.8m externally, 1.5m internally, with the possibility of a counterscarp bank on the northwest. On the east and southeast steep slopes that drop down to the stream defend the site, although a weak internal bank was visible to the Ordnance Survey along this edge. A break in the rampart on the northeast may be the original entrance. However, in 1975 the Ordnance Survey reported that a simple entrance was visible on the south, although scrub woodland now obscures this area. The steep slopes down to the river are heavily wooded, and the enclosure lies in the corner of a field used for pasture. The site is not under cultivation, although it appears that the interior has been ploughed in the past. F Murphy July 2007 - compiled from several sources

DESCRIPTION

Field survey: Has 1:2500 plan. Siting: Scarp edge, Promontory. Slightly overlooked by higher ground to NW, but very good natural defences on other sides. Interior slopes to edge of promontory. No sign of bank on southern edge which is very steep. Entrance probably on north east quadrant. Bottom of ditch to top of bank 1.25m approx. PC 1996

SOURCES Mh Map Tithe Map & Apport, Llanboidy Ph Schedule No.694

Mm Letter 1975

Mm File CADW 1990 AM107 Cm 214, SAM File

Mm File CADW 2003 AM107 SAM file, CM214

Mm Desc Text Crane, P 1997 Cwm Taf Defended Enclosures 1996-7

- An archaeological assessment SMR Library
Mm GP DAT 1984 SMR 39-14,15,16,29
Mm List DAT 1984 SRF
Mm AP Vertical Meridian Airmaps 1955 210-220 27338-9
Mm Desc Text Murphy,K 2004 Assessment of Prehistoric Defended Enclosures 2004-5, Report No 2004-100 ACA Reports
Mm List OS 1967 SN12 SE5
Mm AP Vertical RAF 1946 106G-UK-1625 2069-70
Pm List RCAHM 1917 Carmarthenshire No.222,p.76
Mm AP Oblique RCAHMW 1997 97598-52-5
Mm Desc Text Rees,SE 1983 Carmarthenshire.SAMs No.214
Pm List Savory,HN 1954 Bulletin of the Board of Celtic Studies Vol.16,p.62,No.(d)5

OTHER SOURCES

Documents CADW 2007 AM107
Report Evans,ER 1984 946.pdf
Report F Murphy, R Ramsey, M Page and K Murphy 2008 A SURVEY OF DEFENDED ENCLOSURES IN CARMARTHENSHIRE, 2007-08:
GAZETTEER OF ORDNANCE SURVEY GRID SQUARES SN01, SN02, SN10, SN11 & SN12

PRN 1139 **NAME** LLWYN LLWYD

TYPE Defended Enclosure **PERIOD** Iron Age , Prehistoric?; iron Age?

NGR SN19842572 **COMMUNITY** Llanboidy

CONDITION Damaged **STATUS** *None*
recorded **EVIDENCE** Earthwork

SUMMARY

Llwyn Llwyd is an oval defended enclosure occupying a gentle east-facing slope at c.130m above sea level. Along the east edge of the site the land falls away steeply to a stream 25m below. From the surviving remains it is unclear whether the defensive circuit incorporates the steep break of slope or whether the slope provides the only defence on this side, probably the former, in which case this site is definitely a defended enclosure rather than a promontory fort. The defensive circuit consists of a curving bank rising up to 1.2m above the exterior and 0.5m above the interior, with traces of an external ditch. The bank becomes less pronounced to the north and fades to the south - the entrance is most likely to lie here. The interior measures c.70m N-S and 55m E-W. The site is under improved pasture. In 2006 the site was ploughed for the first time in 50 years, and it is likely to be ploughed at regular intervals in the future. K Murphy and R Ramsey 5 February 2008

DESCRIPTION

This elliptical enclosure approximately 55m across shows on aerial

photographs as a parch mark indicating the location of a defensive bank. There are slight indications of a ditch. K Murphy 2004
Fieldsurvey: Have 1:2500; survey appears correct. Siting: Promontory, scarp edge, good natural defences on north and east sides, not overlooked. Notes: Sketch plan made on site but OS plan very similar. Internal diameter approximately 55m. Bank does not survive in SE quadrant. Entrance may have been in SE quadrant. No surviving bank on north side of hedge bank, possibly under and used to construct it; the ditch however can still be seen to the north. The field boundary on the earlier OS maps immediately to the west has been removed. PC 1996

SOURCES Mm Desc Text Crane,P 1997 Cwm Taf Defended Enclosures 1996-7 - An archaeological assessment SMR Library
Mm GP DAT 1984 SMR 36-14
Mm List DAT 1984 SRF
Mm AP Vertical Meridian Airmaps 1955 210-220 27370-1
Mm Map Murphy K 1996 Plot of aerial photos for RCAHMW now in GIS layers
Mm Desc Text Murphy,K 2004 Assessment of Prehistoric Defended Enclosures 2004-5, Report No 2004-100 ACA Reports
Mm List OS 1975 SN12 NE8
Mm AP Vertical RAF 1946 106G-UK-1625 5085-6
Mm AP Oblique RCAHMW 1997 975020-43
Mm AP Oblique RCAHMW 1997 black and white photo 975020-41 to 43 and 978028-55
Pm List Savory,HN 1954 Bulletin of the Board of Celtic Studies Vol.16,p.65,No.11

OTHER SOURCES

Report Hall, J. & Sambrook, P. 2013 Pantglas, Llanboidy, Carmarthenshire : Historic Environment Appraisal
Report Evans,ER 1984 1139.pdf
Report F Murphy, R Ramsey, M Page and K Murphy 2008 A SURVEY OF DEFENDED ENCLOSURES IN CARMARTHENSHIRE, 2007-08:
GAZETTEER OF ORDNANCE SURVEY GRID SQUARES SN01, SN02, SN10, SN11 & SN12

PRN 3948 **NAME** LAN "C"; PLEASANT VIEW "A"
TYPE Round Barrow **PERIOD** Bronze Age
NGR SN2059124640 **COMMUNITY** Llanboidy
CONDITION Damaged **STATUS** *Scheduled Monument*
CM187 EVIDENCE Earthwork

SUMMARY

In the last 10 years the mound has been denuded from a height of 1m to just 0.35m and is well spread, but still visible as a circular earthwork. The area around the mound is waterlogged and boggy.

This barrow is intervisible with 8870 which lies c. 60m to the W and would have been intervisible with the other 4 barrows which make up the linear barrow cemetery 14190, but the view is now obscured by modern buildings. N Bestley PFRS 2001

DESCRIPTION

A farm building has been erected (1982) close to the eastern side of the barrow, although this has not damaged the mound itself. Situated in a field of rough pasture it measures c 25m diameter and 0.7m in height. ER Evans 12/3/84

SOURCES Mm Desc Text Bestley, N 2001 Prehistoric Funerary and Ritual Sites Project West Carmarthenshire 2000-2001 SMR Library Mm File CADW 1990 AM107 Cm 187, SAM File Mm List DAT 1984 SRF Mm GP DAT 1984 SMR 36-5 Mm Record Map Grimes, WF Corrected 6" Undated Pm Mention Grimes, WF 1929 Arch. Camb Vol. 84, p. 325-9 Pm Mention Grimes, WF 1929 BBCS Vol. 5, Pt. I, p. 81 Mm AP Vertical Meridian Airmaps 1955 220-220 27347-8 Mm List OS 1967 SN22 SW1 Mm Desc Text Rees, SE 1982 Carm. SAMs No. 187

OTHER SOURCES

Documents CADW 2006 AM107
Archive Prof. W. F. Grimes PAPERS, NOTEBOOKS, PHOTOGRAPHS AND FINDS RELATING TO MOSTLY WELSH SITES Preliminary list in DRF 1025
Report Hall, J. & Sambrook, P. 2013 Pantglas, Llanboidy, Carmarthenshire : Historic Environment Appraisal
Report Bestley, N. 2001 Prehistoric Funerary & Ritual Sites Project: West Carmarthenshire 2000-2001

PRN 3949 **NAME** LAN "D"; PLEASANT VIEW "B"

TYPE Round Barrow **PERIOD** Bronze Age

NGR SN20712464 **COMMUNITY** Llanboidy

CONDITION Near Destroyed **STATUS** *Scheduled Monument*

CM187 EVIDENCE Earthwork

SUMMARY

A severely denuded mound and only vaguely visible in a paddock at the back of Pleasant View. N Bestley PFRS 2001

DESCRIPTION

Pleasant view Tumulus shows as a slight ground swelling, most clearly on its south side. ER Evans 12/3/84

SOURCES Pm Mention 1936 Arch. Camb Vol. 91, p. 297

Pm Mention 1954 BBCS Vol.5,Pt.1,p.81
 Pm Mention Abercromby,J 1912 Bronze Age Pottery Vol.1 & 2
 Mm Desc Text Avent,JR 1982 Carm.SAMs 187
 Mm Desc Text Bestley,N 2001 Prehistoric Funerary and Ritual Sites
 Project West Carmarthenshire 2000-2001 SMR Library
 Mm File CADW 1990 AM107 Cm 187,SAM File
 Mm List DAT 1983 CR 3930,3938,3950-1,8870
 Mm List DAT 1984 SRF
 Mm List Griffiths,WE BA Finds,Carm A-CM-9
 Mm Record Map Grimes,WF Corrected 6" Undated
 Pm Excav Report Grimes,WF 1929 Arch.Camb Vol.84,p.325-9
 Pm Mention Grimes,WF 1929 BBCS Vol.5,Pt.1,p.81
 Pm List Longworth,IH 1961 PPS p.303,No.403
 Mm AP Vertical Meridian Airmaps 1955 220-220 27347
 Mm List OS 1967 SN22 SW1
 Mm Desc Text Rees,SE 1982 Carm.SAMs No.187
 Pm Mention Williams,A 1944 Arch.Camb Vol.98,Pt.1,p.62

OTHER SOURCES

Archive Prof. W. F. Grimes PAPERS, NOTEBOOKS, PHOTOGRAPHS
 AND FINDS RELATING TO MOSTLY WELSH SITES Preliminary list in
 DRF 1025
 Report Hall, J. & Sambrook, P. 2013 Pantglas, Llanboidy,
 Carmarthenshire : Historic Environment Appraisal
 Report Bestley, N. 2001 Prehistoric Funerary & Ritual Sites Project:
 West Carmarthenshire 2000-2001

PRN 3950 **NAME** LAN "E";PLEASANT VIEW "C"

TYPE Round Barrow **PERIOD** Bronze Age

NGR SN2082524650 **COMMUNITY** Llanboidy

CONDITION Near Intact **STATUS** *Scheduled Monument*

CM187 EVIDENCE Earthwork

SUMMARY

A well defined and impressive round barrow, 22m in diameter, and cut on its NW side by a hedgeline adjacent to the road. From this site there are 360 degree views all around the landscape, and of all the barrows in this cemetery group this is by far the best preserved. The turf covered earthen mound stands to a height of c. 1.75m and would have been intervisible with 3948, 3949, 3951 and 8870, but today this view is obscured by modern farm buildings. The mound is being slightly damaged by animal treading, particularly when the ground is waterlogged after heavy rain. N Bestley PFRS 2001

DESCRIPTION

The barrow is situated in the NW corner of a pasture field, it is cut along its north and west sides by the field hedges. It measures

0.30m in diameter and 1.2m in height. ER Evans 12/3/84

SOURCES Mm Desc Text Bestley,N 2001 Prehistoric Funerary and Ritual Sites Project West Carmarthenshire 2000-2001 SMR Library
Mm File CADW 1990 AM107 Cm 187,SAM File
Mm List DAT 1984 SRF
Mm GP DAT 1984 SMR 36-3,4
Mm Record Map Grimes,WF Corrected 6" Undated
Pm Mention Grimes,WF 1929 Arch.Camb Vol.84,p.325-9
Pm Mention Grimes,WF 1929 BBCS Vol.5,Pt.I,p.81
Mm AP Vertical Meridian Airmaps 1955 220-220 27347
Mm List OS 1967 SN22 SW1
Mm Desc Text Rees,SE 1982 Carm.SAMs No.187

OTHER SOURCES

Documents CADW 2006 AM107
Archive Prof. W. F. Grimes PAPERS, NOTEBOOKS, PHOTOGRAPHS AND FINDS RELATING TO MOSTLY WELSH SITES Preliminary list in DRF 1025
Report Hall, J. & Sambrook, P. 2013 Pantglas, Llanboidy, Carmarthenshire : Historic Environment Appraisal
Report Bestley, N. 2001 Prehistoric Funerary & Ritual Sites Project: West Carmarthenshire 2000-2001

PRN 3962 **NAME** VIA JULIA MONTANA
TYPE Road ? **PERIOD** Roman ?
NGR SN20202476 **COMMUNITY** Llanboidy
CONDITION Not Known **STATUS** *None recorded*
EVIDENCE Topography

SUMMARY

A doubtful identification of a Roman road. This is part of the proposed route (PRN 5256) for the Roman road west of Carmarthen 'Via Julia Montana' as proposed by Colt Hoare and Fenton, that has been discounted in the light of the plotting of Roman road PRN 14277. DS Sept.2004.

DESCRIPTION

SOURCES Pm Mention 1905 TCASFC Vol.1,No.19,p.44
Mm AP Vertical Meridian Airmaps 1955 220-220 27347-8
Pm Desc Text O'Dwyer,S 1933 TCASFC Vol.58,O.46-51
Mm List OS 1967 SN22 SW12
Pm List RCAHM 1917 Carm No.223,p.76
Pm Mention SPARC The Landsker Borderlands - Llanboidy Parish File
Mm Desc Text Schlee,D 2004 Roman Military Roads, Forts and Vici
Report no 2004-95, ACA Reports

Pm Mention Spurrell, W 1882 Carm. & its Neighbourhood p.2

OTHER SOURCES

Report Hall, J. & Sambrook, P. 2013 Pantglas, Llanboidy,
Carmarthenshire : Historic Environment Appraisal

PRN 4969 **NAME** PARC CARN

TYPE Round Barrow ? **PERIOD** Bronze Age

NGR SN18202373 **COMMUNITY** Llanboidy

CONDITION Not Known **STATUS** *None*

recorded **EVIDENCE** Placename Evidence

SUMMARY

This is a flat pasture field with no visible sign of a tumulus. The name is not in current use. ER Evans. 1984

DESCRIPTION

SOURCES Mh Map Tithe Map & Apport, Llanboidy Ph Schedule
No.912

Mm List DAT 1984 SRF

Mm AP Vertical Meridian Airmaps 1955 210-220 27338-9

Pm List RCAHM 1917 Carm No.222, p.76

Mm List RCAHM 1976 2b, CM

OTHER SOURCES

PRN 4970 **NAME** PARC GARN

TYPE Round Barrow ? **PERIOD** Bronze Age

NGR SN18222424 **COMMUNITY** Llanboidy

CONDITION Not Known **STATUS** *None*

recorded **EVIDENCE** Placename Evidence

SUMMARY

This is a pasture field with no sign of a mound. The field name is no longer in use. ER Evans 1984

DESCRIPTION

SOURCES Mh Map Tithe Map & Apport, Llanboidy Ph Schedule
No.677

Mm List DAT 1984 SRF

Mm AP Vertical Meridian Airmaps 1955 210-220 27338-9

Pm List RCAHM 1917 Carm No.222, p.76

Mm List RCAHM 1976 2b, CM

OTHER SOURCES

PRN 6677 **NAME** MAESGWYNNE
TYPE Mansion **PERIOD** POST MEDIEVAL
NGR SN20472376 **COMMUNITY** Llanboidy
CONDITION Near Destroyed **STATUS** *Listed Building LB*
EVIDENCE Building

SUMMARY

18th/19th Century rough cast on stone, slate roof, stone portico, 2 storey. Was once home of the Powell Family. This is a large 2-3 storey house, plus cellar, with an elaborate stone portico entrance, There are outhouses attached to the back including a dairy. The house is in a very delapidated state. E.R. Evans 1984 Conservatory on far side replace circa. 1910 for a ballroom. Fine Japanese Cypress groves and pent's graveyard. Massive stable ranges, everything in ruins. T. Lloyd 1986.

DESCRIPTION

SOURCES Mh Desc Text Cawdor Golden Grove Books II, Cadifor Fawr
Mh List Llanboidy Tithe Schedule
Mh Mention Maesgwynne Deeds
Mh Mention Alcwyn Evans Manuscripts 12356
Mh List Llanboidy Parish Registers
Pm Mention 1982 DRF W.Mail, 27-2-1982
Mm List DAT 1983 CR 12620
Mm List DAT 1984 CR 22281
Mm List DAT 1984 SRF
Mm GP DAT 1984 SMR 42-46, 47
Pm Desc Text Jones, F 1987 Historic Carmarthenshire Homes p.125-126 Illustration
Pm Desc Text Lewis, ET 1976 Efailwen to Whitland Vol.II, Illustration
Ph List Lewis, S 1833 Topog.Dict.Wales Llanboidy
Pm Desc Text Lloyd, T 1986 The Lost Houses of Wales p.67 gp
Ph List Nicholas, T 1872 County Families of Wales Vol.1, p.299
Pm Map OS 1964 SN22 SW
Mm List RCAHM 1976 10c, CM
Pm Desc Text TCRI 1992 The Landsker: Borderlands - Llanboidy Illustration, filed - general SMR files
Pm Desc Text Western Mail 1982 27: 2: 1982, Illustration

OTHER SOURCES

Documents DAT 2010 6677.pdf

PRN 8870 **NAME** LAN "B"

TYPE Round Barrow **PERIOD** Bronze Age

NGR SN2050424637 **COMMUNITY** Llanboidy

CONDITION Near Destroyed **STATUS** *Scheduled Monument*

CM187 EVIDENCE Earthwork

SUMMARY

Remains of a round barrow, cut by the boundary line of the field containing 3948, with the bulk of the mound on the other side of the boundary in the adjacent field. Although the mound is severely denuded it is still visible. There is some damage being done to the barrow by a large tree in the hedgebank on the mound's eastern side. N Bestley PFRS 2001

DESCRIPTION

This barrow is situated in the east side of a rough pasture field. It is cut by the hedgeline and only half is surviving. The field is no longer ploughed according to the present owner. Some quartz is still visible. E R Evans 1984

SOURCES Mm Desc Text Avent,JR 1982 Carm.SAMs No.187

Mm File CADW 1990 AM107 Cm187,SAM File

Mm List DAT 1982 CR 8930,8948-51

Mm List DAT 1984 SRF

Mm GP DAT 1984 SMR 36-6

Mm AP Vertical Meridian Airmaps 1955 220-220 27347-8

Mm Desc Text Bestley,N 2001 Prehistoric Funerary and Ritual Sites

Project West Carmarthenshire 2000-2001 SMR Library

OTHER SOURCES

Documents CADW 2006 AM107

Documents DAT 2010 8870.pdf

Report Hall, J. & Sambrook, P. 2013 Pantglas, Llanboidy,
Carmarthenshire : Historic Environment Appraisal

Report Bestley, N. 2001 Prehistoric Funerary & Ritual Sites Project:
West Carmarthenshire 2000-2001

PRN 10148 **NAME** ST HERNIN DEDICATION

TYPE Deleted **PERIOD** Unknown

NGR SN180252 **COMMUNITY** Llanboidy

CONDITION Not Known **STATUS** *None*

recorded **EVIDENCE** Documentary Evidence

SUMMARY

Record deleted during Cadw Early Medieval Ecclesiastical Sites Project PRN 44753. `Hernin' element recorded in Llanboidy area, not associated with any fixed site. NDL 2003

DESCRIPTION

SOURCES Pm Desc Text 1923-4 Transactions of the Carmarthenshire Antiquarian Society Vol.17,p.50-2
Pm List Bowen,EG 1954 Settlements of the Celtic Saints in Wales p.91,Fig.24

OTHER SOURCES

PRN 10786 **NAME** BOWEN; FROWEN; FRO-WEN

TYPE Settlement **PERIOD** Medieval

NGR SN19042455 **COMMUNITY** Llanboidy

CONDITION Not Known **STATUS** *None*

recorded **EVIDENCE** Documentary Evidence

SUMMARY

DESCRIPTION

SOURCES Pm Map Rees,W 1932 S.Wales & Border in the 14th Century SW sheet

OTHER SOURCES

PRN 10787 **NAME** LLWYNLLWYD

TYPE Settlement **PERIOD** Medieval

NGR SN1957725704 **COMMUNITY** Llanboidy

CONDITION Not Known **STATUS** *None*

recorded **EVIDENCE** Documentary Evidence

SUMMARY

DESCRIPTION

SOURCES Pm Map Rees,W 1932 S.Wales & Border in the 14th Century SW sheet

OTHER SOURCES

PRN 11670 **NAME** PEN-SARN

TYPE Road ? **PERIOD** Roman

NGR SN194238 **COMMUNITY** Llanboidy

CONDITION Not Known **STATUS** *None recorded* **EVIDENCE** Placename Evidence

SUMMARY

DESCRIPTION

SOURCES Mm Desc Text DRF
Mm List DAT 1984 CR 4943,11671,11672,11669,11673,11674
Mm AP Vertical Meridian Airmaps 1955 210-220,27336-7
Pm Map OS 1907 6" Carm XXXIX NW
Pm Map OS 1964 SN12SE

OTHER SOURCES

PRN 12620 **NAME** MAESGWYNNE
TYPE Grange , Manor House **PERIOD** Medieval
NGR SN205238 **COMMUNITY** Llanboidy
CONDITION Not Known **STATUS** *None recorded* **EVIDENCE** Documentary Evidence

SUMMARY

DESCRIPTION

No information

SOURCES Mm File CADW 1997 Notification of delisting DRF
Mm List DAT 1983 CR 6677
Pm Map Rees,W 1932 S.Wales & Border in 14th c. SW Sheet

OTHER SOURCES

PRN 14190 **NAME** LAN
TYPE Round Barrow Cemetery **PERIOD** Bronze Age
NGR SN2053524653 **COMMUNITY** Llanboidy
CONDITION Damaged **STATUS** *Scheduled Monument*
SAM **EVIDENCE** Earthwork

SUMMARY

This is the group PRN for a series of 5 round barrows located in a 450m stretch of high slightly undulating land and within 1.5km of another barrow cemetery located to the NE (12039). Another alignment is formed almost at right angles to the Lan barrows starting with Crug Hywwel (3926) 2km away to the NNE and

running southwards to the Nolais or Lan A Barrow (3930) located 750m away from the mid point of the Lan barrows. N Bestley PFRS 2001

DESCRIPTION

SOURCES Mm Desc Text Bestley, N 2001 Prehistoric Funerary and Ritual Sites Project West Carmarthenshire 2000-2001 SMR Library
Mm List DAT 1990 CR PRN 3948-51, 8870
Mm File Many 1988 Planning Application for siting of agricultural dwelling at Wern DRF, PRN 14190
Pm Mention SPARC The Landsker Borderlands - Llanboidy Parish File

OTHER SOURCES

Report Hall, J. & Sambrook, P. 2013 Pantglas, Llanboidy, Carmarthenshire : Historic Environment Appraisal
Report Bestley, N. 2001 Prehistoric Funerary & Ritual Sites Project: West Carmarthenshire 2000-2001

PRN 14421 **NAME** CROSS HANDS

TYPE Round Barrow Cemetery **PERIOD** Bronze Age

NGR SN195230 **COMMUNITY** Llanboidy

CONDITION DESTROYED **STATUS** *None recorded* **EVIDENCE** Earthwork

SUMMARY

Barrows 937 and 938 are denuded and spread but still visible in the field and two further smaller and very denuded barrows, possible satellite mounds, were noted just to the east of 938. No archaeological traces of a monument exists in the area indicated by the grid reference for barrow 939, nor in the immediately surrounding area. This site has been destroyed. NB. 2001.

DESCRIPTION

SOURCES Mm Letter Benson, DG 1988 Plot no. OS509, Delfryn, Henllan Amgoed, Whitland, DRF
Mm Desc Text Bestley, N 2001 Prehistoric Funerary and Ritual Sites Project West Carmarthenshire 2000-2001 SMR Library
Mm List DAT 1992 CR PRN 937-Round barrow, 938-Round barrow, 939-Round barrow, 940-Neolithic Chambered tomb?

OTHER SOURCES

Report Bestley, N. 2001 Prehistoric Funerary & Ritual Sites Project: West Carmarthenshire 2000-2001

PRN 15082 **NAME**
TYPE Gravel Pit **PERIOD** POST MEDIEVAL
NGR SN20082395 **COMMUNITY** Llanboidy
CONDITION Not Known **STATUS** *None*
recorded **EVIDENCE** Earthwork

SUMMARY

DESCRIPTION

SOURCES Mm List DAT 1982 CR PRN 6677
Pm Map OS 1964 SN22SW

OTHER SOURCES

PRN 15262 **NAME** QUARRY-DDU
TYPE Quarry **PERIOD** POST MEDIEVAL
NGR SN2027625961 **COMMUNITY** Llanboidy
CONDITION Not Known **STATUS** *None*
recorded **EVIDENCE** Earthwork

SUMMARY

DESCRIPTION

SOURCES Pm Map OS 1964 SN22NW
OTHER SOURCES

PRN 17351 **NAME**
TYPE School **PERIOD** POST MEDIEVAL
NGR SN17982404 **COMMUNITY** Llanboidy
CONDITION Not Known **STATUS** *None*
recorded **EVIDENCE** Building

SUMMARY

DESCRIPTION

SOURCES Pm Map OS 1964 SN12SE

OTHER SOURCES

PRN 19431 **NAME**

TYPE Gravel Pit **PERIOD** POST MEDIEVAL

NGR SN1952624764 **COMMUNITY** Llanboidy

CONDITION Not Known **STATUS** *None*

recorded **EVIDENCE** Earthwork

SUMMARY

DESCRIPTION

SOURCES Pm Map OS 1964 SN12SE

OTHER SOURCES

PRN 19433 **NAME**

TYPE Quarry **PERIOD** POST MEDIEVAL

NGR SN1973924806 **COMMUNITY** Llanboidy

CONDITION Not Known **STATUS** *None*

recorded **EVIDENCE** Earthwork

SUMMARY

DESCRIPTION

SOURCES Pm Map OS 1964 SN12SE

OTHER SOURCES

PRN 19442 **NAME**

TYPE Blacksmiths Workshop **PERIOD** POST MEDIEVAL

NGR SN195228 **COMMUNITY** Llanboidy

CONDITION Not Known **STATUS** *None*

recorded **EVIDENCE** Building

SUMMARY

DESCRIPTION

SOURCES Pm Map OS 1964 SN12SE

OTHER SOURCES

PRN 19616 **NAME** CEFN-Y-PANT

TYPE Chapel **PERIOD** POST MEDIEVAL

NGR SN19152535 **COMMUNITY** Llanboidy

CONDITION Not Known **STATUS** *None*

recorded **EVIDENCE** Building

SUMMARY

Cefnpant Independent Chapel. Built 1878. Memorial plaque on left hand side of porch May 1st, 1877. ER Evans 1984

DESCRIPTION

SOURCES Mm List DAT 1984 Cons 178-5

Pm Map OS 1964 SN12NE

OTHER SOURCES

PRN 19640 **NAME** PONT TY-COED

TYPE Bridge **PERIOD** POST MEDIEVAL

NGR SN19152645 **COMMUNITY** Llanboidy

CONDITION Not Known **STATUS** *None*

recorded **EVIDENCE** Structure

SUMMARY

DESCRIPTION

SOURCES Pm Map OS 1964 SN12NE

OTHER SOURCES

PRN 19658 **NAME**

TYPE Gravel Pit **PERIOD** POST MEDIEVAL

NGR SN17782554 **COMMUNITY** Llanboidy

CONDITION Not Known **STATUS** *None*

recorded **EVIDENCE** Earthwork

SUMMARY

DESCRIPTION

Grassed over + used for dumping. ER Evans 1984

SOURCES Pm Map OS 1964 SN12NE

OTHER SOURCES

PRN 20866 **NAME** FELIN-FACH

TYPE Mill **PERIOD** POST MEDIEVAL

NGR SN18062399 **COMMUNITY** Llanboidy

CONDITION Not Known **STATUS** *None*

recorded **EVIDENCE** Building

SUMMARY

'Felin-Fach Corn Mill' marked on 1st and 2nd edition OS Mapping.

DESCRIPTION

SOURCES Pm Map OS 1964 SN12SE

OTHER SOURCES

PRN 20908 **NAME** TY COED

TYPE Cottage **PERIOD** POST MEDIEVAL

NGR SN192264 **COMMUNITY** Llanboidy

CONDITION Not Known **STATUS** *None*

recorded **EVIDENCE** Documentary Evidence

SUMMARY

Cottages marked on the parish tithe map of 1843. Current condition unknown. RPS August 2001

DESCRIPTION

SOURCES Mh Map 1843 Tithe Map & Apport, Eglwysfair a cherig Ph Schedule, No. 35, "cottages etc."

OTHER SOURCES

PRN 22275 **NAME** CILGYNNYDD ISAF

TYPE Cottage ? **PERIOD** POST MEDIEVAL

NGR SN18262332 **COMMUNITY** Llanboidy

CONDITION Damaged **STATUS** *None*

recorded **EVIDENCE** Building

SUMMARY

Single storey dwelling recorded as being in poor condition in 1984.
RPS August 2001

DESCRIPTION

SOURCES Mm List DAT 1984 SRF

Mm GP DAT 1984 Cons 193-6

Pm Map OS 1964 SN12SE

OTHER SOURCES

PRN 23197 **NAME** TY-COED-UCHAF

TYPE FARMSTEAD **PERIOD** POST MEDIEVAL

NGR SN19342623 **COMMUNITY** Llanboidy

CONDITION DESTROYED **STATUS** *None*

recorded **EVIDENCE** DOCUMENTARY EVIDENCE

SUMMARY

Farmstead recorded on 2nd edition, 1:2500 Ordnance Survey map.

DESCRIPTION

Cottage shown on 1907 6" OS map. Present condition unknown.

RPS September 2001

SOURCES Pm Map OS 1907 6" Carm XXIX SE

OTHER SOURCES

PRN 23198 **NAME** TY-COED-ISAF

TYPE FARMSTEAD **PERIOD** POST MEDIEVAL

NGR SN19282627 **COMMUNITY** Llanboidy

CONDITION Not Known, DESTROYED **STATUS** *None*

recorded **EVIDENCE** Building, DOCUMENTARY EVIDENCE

SUMMARY

Farmstead recorded on 2nd edition, 1:2500 Ordnance Survey map.

DESCRIPTION

Cottage shown on 1907 6" OS map. Present condition unknown.

RPS September 2001

SOURCES Pm Map OS 1907 6" Carm XXIX SW

OTHER SOURCES

PRN 23199 **NAME** BRYN-AFON FACTORY
TYPE Woollen Mill **PERIOD** POST MEDIEVAL
NGR SN18362407 **COMMUNITY** Llanboidy
CONDITION Not Known, CONVERTED **STATUS** *None recorded*
EVIDENCE Documentary Evidence, Building

SUMMARY

19th century small, water-powered woollen mill shown on historic mapping.

DESCRIPTION

The OS 1:2500 1st edition map of 1889 shows a small rectangular building labelled 'Bryn-afon Factory (Woollen)'. The building had not changed by the 2nd edition map of 1907. The building still exists, converted to domestic use. K Murphy 2017.

SOURCES Pm Map OS 1907 6" Carm XXIX NW

OTHER SOURCES

Map Ordnance Survey 1889 1st edition, 1:2500. Carmarthenshire sheet 29.13

Map Ordnance Survey 1907 2nd edition, 1:2500. Carmarthenshire sheet 29.13

PRN 23200 **NAME**
TYPE Quarry **PERIOD** POST MEDIEVAL
NGR SN19482401 **COMMUNITY** Llanboidy
CONDITION Not Known **STATUS** *None recorded*
EVIDENCE Documentary Evidence

SUMMARY

DESCRIPTION

SOURCES Pm Map OS 1907 6" Carm XXIX SW

OTHER SOURCES

PRN 23202 **NAME** RHEDEGFA CEFN-BRAFLE
TYPE Racecourse **PERIOD** POST MEDIEVAL
NGR SN18802270 **COMMUNITY** Llanboidy
CONDITION Not Known **STATUS** *None recorded*
EVIDENCE Documentary Evidence

SUMMARY

A racecourse is marked as dis-used on the 1st edition Ordnance survey map (1889). Grandstand is also identified. Modern aerial photograph coverage (2009) suggests that the ground is under cultivation and little surface remains can be seen. A Pyper 2013.

DESCRIPTION

SOURCES Pm Map OS 1907 6" Carm XXIX SW-Disused
Pm Mention SPARC The Landsker Borderlands - Llanboidy Parish
File

OTHER SOURCES

Map Ordnance Survey 1889 1st edition, 1:2500. Carmarthenshire
sheet 29.13

PRN 23284 **NAME** LLANWINIO SCHOOLS
TYPE School **PERIOD** POST MEDIEVAL
NGR SN2000025000 **COMMUNITY** Llanwinio
CONDITION Not Known **STATUS** *None*
recorded **EVIDENCE** Documentary Evidence

SUMMARY

DESCRIPTION

SOURCES Pm Desc Text 1922 TCASFC Vol.16,p.15
OTHER SOURCES

PRN 24962 **NAME** CILGYNYDD
TYPE Country House **PERIOD** POST MEDIEVAL
NGR SN1845423516 **COMMUNITY** Llanboidy
CONDITION Not Known **STATUS** *Listed Building 25640*
II **EVIDENCE** Building

SUMMARY

First-recorded in the first half of the 18th Century as home of the
Lewis family. F. Jones.

DESCRIPTION

SOURCES Pm Desc Text Jones,F 1987 Historic Carmarthenshire
Homes p.30

OTHER SOURCES

PRN 24963 **NAME** HEN CILGYNYDD
TYPE Mansion **PERIOD** POST MEDIEVAL
NGR SN184232 **COMMUNITY** Llanboidy
CONDITION Destroyed **STATUS** *None recorded*
EVIDENCE Building

SUMMARY

Colbys Map 1831 marks HEN CILGYNYDD a few hundred yards south of CILGYNYDD (24962). "The Mansion house of Cilgynydd was burnt to the ground and not rebuilt." F. Jones.

DESCRIPTION

SOURCES Pm Desc Text Jones,F 1987 Historic Carmarthenshire Homes p.30
Mm Desc Text Sambrook,RP 2004 Deserted Rural Settlements in Southwest Wales 2003-4 Project ACA reports 2004-17

OTHER SOURCES

PRN 24965 **NAME** CILHERNIN
TYPE Country House , Farmstead **PERIOD** POST MEDIEVAL
NGR SN17932516 **COMMUNITY** Llanboidy
CONDITION Not Known **STATUS** *None recorded*
EVIDENCE Building

SUMMARY

First recorded in early 18th C. as home of the Lewis family. 1752 CILHERNIN Estate Consisted of 13 properties. F. Jones.

DESCRIPTION

SOURCES Pm Desc Text Jones,F 1987 Historic Carmarthenshire Homes p.31

OTHER SOURCES

PRN 25060 **NAME** GLYNTAF; PANTYBENNE
TYPE Dwelling **PERIOD** POST MEDIEVAL
NGR SN1720825113 **COMMUNITY** Llanboidy
CONDITION Intact **STATUS** *Listed Building 16592 II*
EVIDENCE Building

SUMMARY

house with early 18th century origins.

DESCRIPTION

The house was extant by the early 18th century when it was known as Pantybenne. This house forms the east-west spine of the present house which was remodelled in Gothic style in the early 19th century. Two wings were added and the house had been renamed Glyntaf by 1831. Cadw 1996.

SOURCES Mh Desc Text Protheroe - Beynon Collection

Mh List Electoral Registers

Pm Desc Text Arch.Camb. 1975

Mm Desc Text Cadw 1996 Notification of Listing DRF

Pm Desc Text Jones,F 1987 Historic Carmarthenshire Homes p.83

OTHER SOURCES

PRN 25599 **NAME** MAES GWYNNE

TYPE Park **PERIOD** POST MEDIEVAL

NGR SN2000023000 **COMMUNITY** Llanboidy

CONDITION Not Known **STATUS** *None*

recorded **EVIDENCE** Documentary Evidence

SUMMARY

DESCRIPTION

SOURCES Pm Map OS Second Edition 6"series Carmarthenshire 29 S.W

OTHER SOURCES

PRN 35757 **NAME** WAUN-GRON

TYPE Unknown , Earthwork **PERIOD** Unknown

NGR SN19622598 **COMMUNITY** Llanboidy

CONDITION Damaged **STATUS** *None*

recorded **EVIDENCE** Earthwork

SUMMARY

A curving length of bank and ditch may indicate the location of an Iron Age defended enclosure, or more likely an old track or boundary. K Murphy 2004.

DESCRIPTION

SOURCES Mm Map Murphy K 1996 Plot of aerial photos for RCAHMW now in GIS layers

Mm Desc Text Murphy, K 2004 Assessment of Prehistoric Defended Enclosures 2004-5, Report No 2004-100 ACA Reports

Mm AP Oblique RCAHMW 1997 black and white photo 975029-56

OTHER SOURCES

PRN 35758 **NAME** CEFN-Y-PANT

TYPE Defended Enclosure **PERIOD** Iron Age?; prehistoric?

NGR SN19042523 **COMMUNITY** Llanboidy

CONDITION Damaged **STATUS** *None*

recorded **EVIDENCE** Earthwork

SUMMARY

Cefn-y-Pant is a circular defended enclosure occupying the summit of a local hill at 65m above sea level. It survives as a low earthwork bank, up to 0.25m high with traces of an external ditch. The internal diameter of the enclosure is c.60m. It has a simple southeast-facing entrance. On aerial photographs the site shows as a cropmark ditch and a parchmark bank. Aerial photographs also seem to show a possible annexe on the west side of the enclosure. On the ground very low earthworks mark this annexe, which measures c.60m by 60m. There are also low earthworks to the south of the enclosure. In 2007 the site was under improved pasture. K Murphy and R Ramsey 9 February 2008

DESCRIPTION

Circular enclosure, identified on LiDAR in 2019. LiDAR images added. JS 2020 A circular defended enclosure. On aerial photographs both bank and ditch are visible as cropmarks. This site survives as a low earthwork. K Murphy 2004.

SOURCES Mm Map Murphy K 1996 Plot of aerial photos for RCAHMW now in GIS layers

Mm Desc Text Murphy, K 2004 Assessment of Prehistoric Defended Enclosures 2004-5, Report No 2004-100 ACA Reports

Mm AP Oblique RCAHMW 1990 black and white photo 905019-48 to 50 and 905066-18

OTHER SOURCES

Report F Murphy, R Ramsey, M Page and K Murphy 2008 A SURVEY OF DEFENDED ENCLOSURES IN CARMARTHENSHIRE, 2007-08:
GAZETTEER OF ORDNANCE SURVEY GRID SQUARES SN01, SN02, SN10, SN11 & SN12

PRN 35759 **NAME** CILHERNIN
TYPE Defended Enclosure **PERIOD** Iron Age?; prehistoric?
NGR SN17842533 **COMMUNITY** Llanboidy
CONDITION Damaged **STATUS** *None*
recorded **EVIDENCE** Cropmark

SUMMARY

Aerial photographs show a small, sharp-cornered rectangular enclosure lying on fairly level ground (very gentle east-facing slope) at 150m above sea level. The enclosure is divided in two by an E-W hedgebank. The photographs show a bank and ditch of the defensive circuit, with all but the northeast corner visible. The enclosure measures c.55m N-S and c.30m E-W. On the ground the enclosure bank stands up to 0.35m high on the south side, but fades to nothing towards the north. There is no trace of an entrance. In 2007 the site was under improved pasture. According to the landowner the site has not been ploughed for over 70 years. K Murphy and R Ramsey 8 February 2008

DESCRIPTION

A small rectangular enclosure visible on aerial photographs defined by a cropmark ditch with traces of a bank. On the ground this site is probably evident as an earthwork. K Murphy 2004.

SOURCES Mm Map Murphy K 1996 Plot of aerial photos for RCAHMW now in GIS layers
Mm Desc Text Murphy, K 2004 Assessment of Prehistoric Defended Enclosures 2004-5, Report No 2004-100 ACA Reports
Mm AP Oblique RCAHMW 1997 black and white photo 975019-45 and 47

OTHER SOURCES

Report F Murphy, R Ramsey, M Page and K Murphy 2008 A SURVEY OF DEFENDED ENCLOSURES IN CARMARTHENSHIRE, 2007-08:
GAZETTEER OF ORDNANCE SURVEY GRID SQUARES SN01, SN02, SN10, SN11 & SN12

PRN 43656 **NAME** FRON FARM
TYPE Farmstead **PERIOD** POST MEDIEVAL
NGR SN1988026305 **COMMUNITY** Llanboidy
CONDITION Various , NOT KNOWN **STATUS** *None*
recorded **EVIDENCE** Complex, STRUCTURE

SUMMARY

Farmstead recorded on 2nd edition, 1:2500 Ordnance Survey map.

DESCRIPTION

Fron Farm (PRN 43656) consists mostly of semi / unimproved pasture on the gentle south facing slopes to the north of the Afon Tigen. The farmstead itself consists of a complex of buildings, situated in the centre of the existing holding. The farmhouse is detached and stands in a prominent position overlooking the farmyard. To the west of the farmhouse is the old garden, which the current owner believes is of botanic interest; apparently previous occupiers of the farm were keen plant collectors and have planted various unusual plants and trees. The Ordnance Survey map of 1819 names the farm and shows a complex of at least three buildings arranged around a yard at the end of the farm track. The tithe survey of Eglwysfawr A Churig of 1843 shows the farm holding as being at least twice its current size with a broad square field pattern. At this time the farm was tenanted by John Evans and owned by James Bowen. The buildings shown on the tithe map correspond with the position of the farmhouse, the two barns (PRN 43657 and 43660) and also a pond marked to the south of the farmyard (PRN 43835). The tithe survey also shows the cottages at the end of the farm lane as forming part of the holding. At the time of the 1st and 2nd edition Ordnance Survey maps, 1891 and 1907 respectively, the farm was named Fron-ganol and the farmstead had established the basic footprint (with one or two additions) which can currently be seen. The smithy also appears marked on the 1st edition map. The redundant church of St. Marys now belongs to the farm, and an old track, still a public right of way, leads across the farm from the church to the farm Fron-isaf. The south eastern end of the track is bounded by high earth banks with overgrown hedgerow trees to either side. The track itself is overgrown in places although the owner has made a start on clearing the obstructive vegetation. The field boundaries are mostly hedge lined earth banks which in places are no longer stock proof and have grown out into lines of mature trees. However the layout of the boundaries still corresponds to those recorded on the tithe map of 1843. Characteristic of the farm and the farm buildings is the use of slate, in large monolithic pieces. It has been used as a form of wall construction (PRN 43663), internally for stall partitions and feed troughs and externally for gate posts. (A.Pyper,2001)

SOURCES

OTHER SOURCES

PRN 43657 **NAME** FRON FARM

TYPE Barn **PERIOD** POST MEDIEVAL

NGR SN19842632 **COMMUNITY** Llanboidy

CONDITION Intact **STATUS** *None recorded* **EVIDENCE** Building

SUMMARY

This is a single storey cow house to the west of the farm yard, constructed in coursed slate with a white wash finish and a pitched corrugated iron roof. The east elevation has low doorways at either end and a central double doorway which has been partially blocked in with breeze block; no original fittings appear to survive internally. Internally it has a concrete floor and breeze block partitions. The roof is constructed with timber pegged, collared trusses and strengthening braces have been added longitudinally to prevent the roof racking. At its south end is a lean-to, slate walled on the east and west side and a breeze block south wall with a pent roof. There is a rough cobbled floor, and a slate feed trough along the cross wall. (A.Pyper,2001)

DESCRIPTION

SOURCES

OTHER SOURCES

PRN 43658 **NAME** FRON FARM
TYPE Barn **PERIOD** POST MEDIEVAL
NGR SN19852630 **COMMUNITY** Cilymaenllwyd
CONDITION Intact **STATUS** *None recorded* **EVIDENCE** Building

SUMMARY

This single storey cow house is constructed in coursed slate with slate lintels and brick dressings and a pitched, corrugated iron roof. The tithe map of 1843 shows a footprint of a building which corresponds with the position of the current building, although the current building appears to have undergone modernisation and remodelling. Internally the roof is a modern (20th century?) collar truss roof of 7 bays. The cow house has a longitudinal feed passage against the east wall, and the feed trough is partly constructed out of large slate slabs, the stall partitions and floor are concrete. Two low doorways at either side of the north gable end provide entry to the feed passage and to the rear of the stalls, above is a small ventilation window to the centre of the gable. Two low doorways in the west wall provide entry into breeze block lean-tos. A vertical building break in the southern gable end indicates an earlier phase to the building. Internally there are two small recesses set into either side of the southern gable wall. (A.Pyper,2001)

DESCRIPTION

SOURCES

OTHER SOURCES

PRN 43659 **NAME** FRON FARM
TYPE Barn **PERIOD** POST MEDIEVAL
NGR SN19862630 **COMMUNITY** Llanboidy
CONDITION Intact **STATUS** *None recorded* **EVIDENCE** Building

SUMMARY

To the east of the farm yard is a two-storey cart house orientated on a northwest-southeast axis, with a low brick arched cart entrance in the west gable wall. The building is constructed with coursed slate and quartz with brick dressings and a pitched slate roof. The first floor openings have a polychromatic brick scheme including a small dovecot built into the south wall. The south elevation has a symmetrical arrangement of openings; a central doorway, flanked by windows and with doorways at either end, all with low brick arches and chamfered jambs. Internally the ground floor has iron hayracks against the north wall with a modern breeze block feed trough beneath and the floor is concrete. The first floor loft is accessed by a low ramp to a side door in the north elevation. A collar truss roof has the roofing batons laid directly on the back of the trusses with no rafters in between.

DESCRIPTION

SOURCES

OTHER SOURCES

PRN 43835 **NAME** FRON FARM
TYPE Pond **PERIOD** POST MEDIEVAL
NGR SN1987626256 **COMMUNITY** Llanboidy
CONDITION Damaged **STATUS** *None recorded* **EVIDENCE** Earthwork

SUMMARY

A large artificial pond is positioned to the south of the farmstead which appears on the tithe map of 1843. It is now largely drained and overgrown in places.

DESCRIPTION

SOURCES

OTHER SOURCES

PRN 54874 **NAME**

TYPE COTTAGE **PERIOD** Post Medieval

NGR SN17632351 **COMMUNITY** Abergwili

CONDITION Not known **STATUS** *None*

recorded **EVIDENCE** Documentary evidence

SUMMARY

Identified as "Cottage etc" on the tithe map & apt. (1843) and marked in outline, presumably abandoned when the 2nd edition Ordnance Survey map was published in 1907

DESCRIPTION

SOURCES

OTHER SOURCES

PRN 54875 **NAME**

TYPE COTTAGE **PERIOD** Post Medieval

NGR SN18012375 **COMMUNITY** Cwmamman

CONDITION Not known **STATUS** *None*

recorded **EVIDENCE** Documentary evidence

SUMMARY

Identified as "Cottage etc" on the tithe map & apt. (1843) but not shown on the 1st edition Ordnance Survey of 1889.

DESCRIPTION

SOURCES

OTHER SOURCES

PRN 54876 **NAME** CILGYNYDD

TYPE FARMSTEAD **PERIOD** Post Medieval

NGR SN18452351 **COMMUNITY** Llanboidy

CONDITION Not known **STATUS** *Listed Building*

2 EVIDENCE Documentary evidence

SUMMARY

Formal nineteenth century farmstead with outbuildings ranged around a rectangular yard and a detached farmhouse. Shown with

circular walk for a horse gin on 1st edition map (1889) Cilgynydd is now a working farmstead.

DESCRIPTION

SOURCES

OTHER SOURCES

PRN 54877 **NAME** BUSH COTTAGE
TYPE COTTAGE **PERIOD** Post Medieval
NGR SN19412313 **COMMUNITY** Trawsgoed
CONDITION Not known **STATUS** *None*
recorded **EVIDENCE** Documentary evidence

SUMMARY

Roadside cottage marked on the Ordnance Survey map of 1889 and still occupied.

DESCRIPTION

SOURCES

OTHER SOURCES

PRN 54878 **NAME** LLWYN COCH; LLWYN Y GOG FARMSTEAD
TYPE FARMSTEAD **PERIOD** Post Medieval
NGR SN19412313 **COMMUNITY** Llanboidy
CONDITION Not known **STATUS** *None*
recorded **EVIDENCE** Documentary evidence

SUMMARY

Minor farmstead consisting of three small buildings in a U-plan on the Ordnance Survey map of 1889. Now abandoned.

DESCRIPTION

SOURCES

OTHER SOURCES

PRN 55098 **NAME** CILGYNYDD
TYPE OUTBUILDING **PERIOD** Post Medieval
NGR SN18462352 **COMMUNITY** Llangelier

CONDITION Not known **STATUS** *Listed Building*
2 EVIDENCE Documentary evidence

SUMMARY

DESCRIPTION

SOURCES

OTHER SOURCES

PRN 55099 **NAME** CILGYNYDD
TYPE CARTSHED **PERIOD** Post Medieval
NGR SN18432354 **COMMUNITY** Llangelier
CONDITION Not known **STATUS** *Listed Building*
2 EVIDENCE Documentary evidence

SUMMARY

DESCRIPTION

SOURCES

OTHER SOURCES

PRN 55100 **NAME** CILGYNYDD
TYPE COMBINATION FARM BUILDING **PERIOD** Post Medieval
NGR SN18462355 **COMMUNITY** Llangelier
CONDITION Not known **STATUS** *Listed Building*
2 EVIDENCE Documentary evidence

SUMMARY

DESCRIPTION

SOURCES

OTHER SOURCES

PRN 55101 **NAME** CILGYNYDD
TYPE COW HOUSE **PERIOD** Post Medieval

NGR SN18442357 **COMMUNITY** Llanelli Rural
CONDITION Not known **STATUS** *Listed Building*
2 EVIDENCE Documentary evidence

SUMMARY

DESCRIPTION

SOURCES

OTHER SOURCES

PRN 55102 **NAME** CILGYNYDD
TYPE SHED **PERIOD** Post Medieval
NGR SN18482354 **COMMUNITY** Llanelli Rural
CONDITION Not known **STATUS** *None*
recorded **EVIDENCE** Documentary evidence

SUMMARY

DESCRIPTION

SOURCES

OTHER SOURCES

PRN 55103 **NAME** CILGYNYDD
TYPE HOLDING POND **PERIOD** Post Medieval
NGR SN18502354 **COMMUNITY** Llanelli Rural
CONDITION Not known **STATUS** *None*
recorded **EVIDENCE** Documentary evidence

SUMMARY

DESCRIPTION

SOURCES

OTHER SOURCES

PRN 55104 **NAME** CILGYNYDD
TYPE WHEEL PIT **PERIOD** Post Medieval
NGR SN18492355 **COMMUNITY** Llanelli Rural
CONDITION Not known **STATUS** *None*
recorded **EVIDENCE** Documentary evidence

SUMMARY

DESCRIPTION

SOURCES **OTHER SOURCES**

PRN 55105 **NAME** CILGYNYDD
TYPE BUILDING **PERIOD** Post Medieval
NGR SN18222327 **COMMUNITY** Llanelli Rural
CONDITION Not known **STATUS** *None*
recorded **EVIDENCE** Documentary evidence

SUMMARY

DESCRIPTION

SOURCES **OTHER SOURCES**

PRN 55106 **NAME**
TYPE CATTLE RUBBING STONE **PERIOD** Post Medieval
NGR SN18292364 **COMMUNITY** Llanelli Rural
CONDITION Not known **STATUS** *None*
recorded **EVIDENCE** Documentary evidence

SUMMARY

DESCRIPTION

SOURCES **OTHER SOURCES**

PRN 55107 NAME

TYPE CATTLE RUBBING STONE **PERIOD** Post Medieval

NGR SN18172387 **COMMUNITY** Llanelli Rural

CONDITION Not known **STATUS** *None*

recorded **EVIDENCE** Documentary evidence

SUMMARY

DESCRIPTION

SOURCES

OTHER SOURCES

PRN 55108 NAME

TYPE CATTLE RUBBING STONE **PERIOD** Post Medieval

NGR SN17992353 **COMMUNITY** Manordeilo and Salem

CONDITION Not known **STATUS** *None*

recorded **EVIDENCE** Documentary evidence

SUMMARY

DESCRIPTION

SOURCES

OTHER SOURCES

PRN 55109 NAME

TYPE CATTLE RUBBING STONE **PERIOD** Post Medieval

NGR SN18502346 **COMMUNITY** Manordeilo and Salem

CONDITION Not known **STATUS** *None*

recorded **EVIDENCE** Documentary evidence

SUMMARY

DESCRIPTION

SOURCES

OTHER SOURCES

PRN 55110 **NAME**

TYPE CATTLE RUBBING STONE **PERIOD** Post Medieval

NGR SN18622367 **COMMUNITY** Manordeilo and Salem

CONDITION Not known **STATUS** *None*

recorded **EVIDENCE** Documentary evidence

SUMMARY

DESCRIPTION

SOURCES

OTHER SOURCES

PRN 55111 **NAME**

TYPE CATTLE RUBBING STONE **PERIOD** Post Medieval

NGR SN19262311 **COMMUNITY** Manordeilo and Salem

CONDITION Not known **STATUS** *None*

recorded **EVIDENCE** Documentary evidence

SUMMARY

DESCRIPTION

SOURCES

OTHER SOURCES

PRN 55234 **NAME** PEN-PONTBREN

TYPE COTTAGE **PERIOD** POST MEDIEVAL

NGR SN1772725921 **COMMUNITY** Llanddeusant

CONDITION Not known **STATUS** *None*

recorded **EVIDENCE** Documentary evidence

SUMMARY

A cottage or small farmstead complex marked on the 1st edition Ordnance Survey map of 1889.

DESCRIPTION

SOURCES
OTHER SOURCES

PRN 55237 **NAME**
TYPE QUARRY **PERIOD** Post Medieval
NGR SN1709325199 **COMMUNITY** Nevern
CONDITION Not known **STATUS** *None*
recorded **EVIDENCE** Documentary evidence

SUMMARY

A small quarry marked on the 1st edition Ordnance Survey map of 1889. Marked as 'Old Quarry' suggesting it was already out of use by that time.

DESCRIPTION

SOURCES
OTHER SOURCES

PRN 55238 **NAME** CEFN
TYPE COTTAGE **PERIOD** POST MEDIEVAL
NGR SN1765625553 **COMMUNITY** Eglwyscummin
CONDITION Not known **STATUS** *None*
recorded **EVIDENCE** Documentary evidence

SUMMARY

A cottage marked on the 1st edition Ordnance Survey map of 1889 surrounding by several outbuildings.

DESCRIPTION

SOURCES
OTHER SOURCES

PRN 55239 **NAME**
TYPE QUARRY **PERIOD** Post Medieval
NGR SN1731025690 **COMMUNITY** Llanfihangel-ar-Arth
CONDITION Not known **STATUS** *None*
recorded **EVIDENCE** Documentary evidence

SUMMARY

An area of quarrying marked on the 1st edition Ordnance Survey map of 1889.

DESCRIPTION

SOURCES

OTHER SOURCES

PRN 61403 **NAME** PENBONTBREN
TYPE House **PERIOD** POST MEDIEVAL
NGR SN1774025925 **COMMUNITY** Llanboidy
CONDITION Not Known **STATUS** *Listed Building 25621*
II EVIDENCE Building

SUMMARY

Grade II listed house

DESCRIPTION

SOURCES

OTHER SOURCES

PRN 61404 **NAME** PENRALLT (OLD FARMHOUSE)
TYPE Farmhouse **PERIOD** POST MEDIEVAL
NGR SN1766223769 **COMMUNITY** Llanboidy
CONDITION Not Known **STATUS** *Listed Building 25622*
II EVIDENCE Building

SUMMARY

Grade II listed farmhouse

DESCRIPTION

SOURCES

OTHER SOURCES

Report C J Consulting 2019 Work Carried Out At The Hen Ty Fferm, Penrallt, Llogyn, Whitland, Carmarthenshire: Heritage Impact Statement

PRN 61421 **NAME** OUTBUILDING BEHIND CILGYNYDD
TYPE Outbuilding **PERIOD** POST MEDIEVAL
NGR SN1846523523 **COMMUNITY** Llanboidy

CONDITION Not Known **STATUS** *Listed Building 25641*
II EVIDENCE Building

SUMMARY

Grade II listed outbuilding

DESCRIPTION

SOURCES

OTHER SOURCES

PRN 61422 **NAME** LOFTED CARTSHED AT CILGYNYDD
TYPE Cartshed **PERIOD** POST MEDIEVAL
NGR SN1843123539 **COMMUNITY** Llanboidy
CONDITION Not Known **STATUS** *Listed Building 25642*
II EVIDENCE Building

SUMMARY

Grade II listed cartshed

DESCRIPTION

SOURCES

OTHER SOURCES

PRN 61423 **NAME** COWHOUSE AT CILGYNYDD
TYPE Cowhouse **PERIOD** POST MEDIEVAL
NGR SN1846123556 **COMMUNITY** Llanboidy
CONDITION Not Known **STATUS** *Listed Building 25643*
II EVIDENCE Building

SUMMARY

Grade II listed cowhouse

DESCRIPTION

SOURCES

OTHER SOURCES

PRN 61428 **NAME** OUTBUILDING AT N END OF YARD AT
CILGYNYDD

TYPE Outbuilding **PERIOD** POST MEDIEVAL
NGR SN1845323572 **COMMUNITY** Llanboidy
CONDITION Not Known **STATUS** *Listed Building 25648*
II EVIDENCE Building

SUMMARY

Grade II listed outbuilding

DESCRIPTION

SOURCES

OTHER SOURCES

PRN 61808 **NAME** LAN FARMHOUSE
TYPE Farmhouse **PERIOD** POST MEDIEVAL
NGR SN1921925986 **COMMUNITY** Llanboidy
CONDITION Not Known **STATUS** *Listed Building 84405*
II EVIDENCE Building

SUMMARY

Grade II listed farmhouse

DESCRIPTION

SOURCES

OTHER SOURCES

PRN 103896 **NAME** FELIN FACH
TYPE Mill Race **PERIOD** POST MEDIEVAL
NGR SN18112402 **COMMUNITY** Llanboidy
CONDITION Not Known **STATUS** *None*
recorded **EVIDENCE** Documentary Evidence

SUMMARY

Mill race associated with Felin Fach (PRN 20866)

DESCRIPTION

SOURCES

OTHER SOURCES

PRN 103897 NAME

TYPE Cottage **PERIOD** POST MEDIEVAL

NGR SN17632351 **COMMUNITY** Llanboidy

CONDITION Not Known **STATUS** *None*

recorded **EVIDENCE** Documentary Evidence

SUMMARY

Possible cottage recorded on the historic Ordnance Survey maps but shown only in outline on mastermap, presumed abandoned.

DESCRIPTION

SOURCES

OTHER SOURCES

PRN 103898 NAME

TYPE Mill Race **PERIOD** POST MEDIEVAL

NGR SN17402340 **COMMUNITY** Llanboidy

CONDITION Not Known **STATUS** *None*

recorded **EVIDENCE** Documentary Evidence

SUMMARY

Mill race associated with Felin-Coed-Ilys

DESCRIPTION

SOURCES

OTHER SOURCES

PRN 103905 NAME DAN-GAER

TYPE Cottage **PERIOD** POST MEDIEVAL

NGR SN18272408 **COMMUNITY** Llanboidy

CONDITION Not Known **STATUS** *None*

recorded **EVIDENCE** Documentary Evidence

SUMMARY

Cottage named \"Dan-gaer\" recorded on the historic Ordnance Survey maps but shown only in outline on mastermap, presumed abandoned.

DESCRIPTION

SOURCES
OTHER SOURCES

PRN 103906 **NAME** GORS-LAS
TYPE COTTAGE **PERIOD** POST MEDIEVAL
NGR SN18362491 **COMMUNITY** Llanboidy
CONDITION Not Known **STATUS** *None*
recorded **EVIDENCE** Documentary Evidence

SUMMARY

Cottage named \'Gors-las\' recorded on the historic Ordnance Survey maps but shown only in outline on mastermap, presumed abandoned.

DESCRIPTION

SOURCES
OTHER SOURCES

PRN 103907 **NAME** LLEINIAU
TYPE Cottage **PERIOD** POST MEDIEVAL
NGR SN19702421 **COMMUNITY** Llanboidy
CONDITION Not Known **STATUS** *None*
recorded **EVIDENCE** Documentary Evidence

SUMMARY

Cottage recorded on the historic Ordnance Survey maps, named \'Lleiniau\' on the 2nd edition. Shown only in outline on mastermap, presumed abandoned.

DESCRIPTION

SOURCES
OTHER SOURCES

PRN 103977 **NAME** BELOW COTTAGE
TYPE Cottage **PERIOD** POST MEDIEVAL
NGR SN20232531 **COMMUNITY** Llanboidy
CONDITION Not Known, RUIN **STATUS** *None*
recorded **EVIDENCE** Documentary Evidence

SUMMARY

'Below Cottage\' recorded on the 1st edition Ordnance Survey map but not shown on subsequent mapping.

DESCRIPTION

SOURCES

OTHER SOURCES

Report Hall, J. & Sambrook, P. 2013 Pantglas, Llanboidy, Carmarthenshire : Historic Environment Appraisal

PRN 112394 **NAME** FRON-LAS

TYPE FARMSTEAD **PERIOD** POST MEDIEVAL

NGR SN2010525954 **COMMUNITY** Llanboidy

CONDITION NEAR DESTROYED, **STATUS** *None*

recorded **EVIDENCE** STRUCTURE, DOCUMENTARY EVIDENCE

SUMMARY

Farmstead recorded on 2nd edition, 1:2500 Ordnance Survey map.

DESCRIPTION

SOURCES

OTHER SOURCES

PRN 112395 **NAME** BACKWAY

TYPE FARMSTEAD **PERIOD** POST MEDIEVAL

NGR SN2012425939 **COMMUNITY** Llanboidy

CONDITION DAMAGED, **STATUS** *None*

recorded **EVIDENCE** STRUCTURE, DOCUMENTARY EVIDENCE

SUMMARY

Farmstead recorded on 2nd edition, 1:2500 Ordnance Survey map.

DESCRIPTION

SOURCES

OTHER SOURCES

PRN 112397 **NAME** NANT-YR-HELYGEN

TYPE FARMSTEAD **PERIOD** POST MEDIEVAL

NGR SN2022026061 **COMMUNITY** Llanboidy

CONDITION NEAR DESTROYED **STATUS** *None*

recorded **EVIDENCE** DOCUMENTARY EVIDENCE

SUMMARY

Farmstead recorded on 2nd edition, 1:2500 Ordnance Survey map.

DESCRIPTION

SOURCES

OTHER SOURCES

PRN 112406 **NAME** CWRTAU-BACH-ISAF
TYPE FARMSTEAD **PERIOD** POST MEDIEVAL
NGR SN2012725101 **COMMUNITY** Llanboidy
CONDITION NEAR DESTROYED **STATUS** *None*
recorded **EVIDENCE** DOCUMENTARY EVIDENCE

SUMMARY

Farmstead recorded on 2nd edition, 1:2500 Ordnance Survey map.

DESCRIPTION

SOURCES

OTHER SOURCES

PRN 112407 **NAME** CWRTAU-BACH-UCHAF
TYPE FARMSTEAD **PERIOD** POST MEDIEVAL
NGR SN2009725080 **COMMUNITY** Llanboidy
CONDITION DAMAGED, **STATUS** *None*
recorded **EVIDENCE** STRUCTURE, DOCUMENTARY EVIDENCE

SUMMARY

Farmstead recorded on 2nd edition, 1:2500 Ordnance Survey map.

DESCRIPTION

SOURCES

OTHER SOURCES

PRN 112408 **NAME** PANT-DEG
TYPE FARMSTEAD **PERIOD** POST MEDIEVAL
NGR SN1969225030 **COMMUNITY** Llanboidy

CONDITION NEAR DESTROYED **STATUS** *None*
recorded **EVIDENCE** DOCUMENTARY EVIDENCE

SUMMARY

Farmstead recorded on 2nd edition, 1:2500 Ordnance Survey map.

DESCRIPTION

SOURCES

OTHER SOURCES

PRN 112409 **NAME** BLAEN-WAUN
TYPE FARMSTEAD **PERIOD** POST MEDIEVAL
NGR SN1973024989 **COMMUNITY** Llanboidy
CONDITION DAMAGED, **STATUS** *None*
recorded **EVIDENCE** STRUCTURE, DOCUMENTARY EVIDENCE

SUMMARY

Farmstead recorded on 2nd edition, 1:2500 Ordnance Survey map.

DESCRIPTION

SOURCES

OTHER SOURCES

PRN 112410 **NAME** PEN-RHIW
TYPE FARMSTEAD **PERIOD** POST MEDIEVAL
NGR SN1987224960 **COMMUNITY** Llanboidy
CONDITION NEAR INTACT, **STATUS** *None*
recorded **EVIDENCE** STRUCTURE, DOCUMENTARY EVIDENCE

SUMMARY

Farmstead recorded on 2nd edition, 1:2500 Ordnance Survey map.

DESCRIPTION

SOURCES

OTHER SOURCES

PRN 112411 **NAME** LAN
TYPE FARMSTEAD **PERIOD** POST MEDIEVAL

NGR SN2067824664 **COMMUNITY** Llanboidy
CONDITION DAMAGED, **STATUS** *None*
recorded **EVIDENCE** STRUCTURE, DOCUMENTARY EVIDENCE

SUMMARY

Farmstead recorded on 2nd edition, 1:2500 Ordnance Survey map.

DESCRIPTION

SOURCES

OTHER SOURCES

PRN 112412 **NAME** PLEASANT VIEW
TYPE FARMSTEAD **PERIOD** POST MEDIEVAL
NGR SN2072224665 **COMMUNITY** Llanboidy
CONDITION DAMAGED **STATUS** *None*
recorded **EVIDENCE** STRUCTURE

SUMMARY

Farmstead recorded on 2nd edition, 1:2500 Ordnance Survey map.

DESCRIPTION

SOURCES

OTHER SOURCES

PRN 112413 **NAME** PLAS-NEWYDD
TYPE FARMSTEAD **PERIOD** POST MEDIEVAL
NGR SN2056024394 **COMMUNITY** Llanboidy
CONDITION NEAR INTACT **STATUS** *None*
recorded **EVIDENCE** STRUCTURE

SUMMARY

Farmstead recorded on 2nd edition, 1:2500 Ordnance Survey map.

DESCRIPTION

SOURCES

OTHER SOURCES

PRN 112415 **NAME** MAESGWYNNE
TYPE FARMSTEAD **PERIOD** POST MEDIEVAL
NGR SN2051623776 **COMMUNITY** Llanboidy
CONDITION NEAR INTACT, **STATUS** *None*
recorded **EVIDENCE** STRUCTURE, DOCUMENTARY EVIDENCE

SUMMARY

Farmstead recorded on 2nd edition, 1:2500 Ordnance Survey map.

DESCRIPTION

SOURCES

OTHER SOURCES

PRN 112420 **NAME** CROSS HANDS
TYPE FARMSTEAD **PERIOD** POST MEDIEVAL
NGR SN1954122893 **COMMUNITY** Llanboidy
CONDITION NEAR DESTROYED **STATUS** *None*
recorded **EVIDENCE** STRUCTURE

SUMMARY

Farmstead recorded on 2nd edition, 1:2500 Ordnance Survey map.

DESCRIPTION

SOURCES

OTHER SOURCES

PRN 112422 **NAME** PEN-GAER
TYPE FARMSTEAD **PERIOD** POST MEDIEVAL
NGR SN1804724148 **COMMUNITY** Llanboidy
CONDITION CONVERTED **STATUS** *None*
recorded **EVIDENCE** STRUCTURE

SUMMARY

Farmstead recorded on 2nd edition, 1:2500 Ordnance Survey map.

DESCRIPTION

SOURCES

OTHER SOURCES

PRN 112423 **NAME** PLAS-BACH
TYPE FARMSTEAD **PERIOD** POST MEDIEVAL
NGR SN1836523972 **COMMUNITY** Llanboidy
CONDITION DAMAGED **STATUS** *None*
recorded **EVIDENCE** STRUCTURE

SUMMARY

Farmstead recorded on 2nd edition, 1:2500 Ordnance Survey map.

DESCRIPTION

SOURCES

OTHER SOURCES

PRN 112424 **NAME** CLYN-DEDWYDD
TYPE FARMSTEAD **PERIOD** POST MEDIEVAL
NGR SN1862323859 **COMMUNITY** Llanboidy
CONDITION DAMAGED **STATUS** *None*
recorded **EVIDENCE** STRUCTURE

SUMMARY

Farmstead recorded on 2nd edition, 1:2500 Ordnance Survey map.

DESCRIPTION

SOURCES

OTHER SOURCES

PRN 112425 **NAME** PEN-YR-ALLT
TYPE FARMSTEAD **PERIOD** POST MEDIEVAL
NGR SN1767423758 **COMMUNITY** Llanboidy
CONDITION NEAR INTACT **STATUS** *None*
recorded **EVIDENCE** STRUCTURE

SUMMARY

Farmstead recorded on 2nd edition, 1:2500 Ordnance Survey map.

DESCRIPTION

Assoc with PRN 61404, Grade II Listed building. E Jones 2018.

SOURCES

OTHER SOURCES

PRN 112426 **NAME** CIL-GYN-GYNYDD
TYPE FARMSTEAD **PERIOD** POST MEDIEVAL
NGR SN1846023549 **COMMUNITY** Llanboidy
CONDITION **STATUS** *None recorded* **EVIDENCE**

SUMMARY

Farmstead recorded on 2nd edition, 1:2500 Ordnance Survey map.

DESCRIPTION

Associated with PRNs 61421, 61422, 61423, 61488. Grade II Listed Buildings. E Jones, 2018.

SOURCES

OTHER SOURCES

PRN 112427 **NAME** IET-GOCH
TYPE FARMSTEAD **PERIOD** POST MEDIEVAL
NGR SN1902723505 **COMMUNITY** Llanboidy
CONDITION DAMAGED **STATUS** *None recorded* **EVIDENCE** STRUCTURE

SUMMARY

Farmstead recorded on 2nd edition, 1:2500 Ordnance Survey map.

DESCRIPTION

SOURCES

OTHER SOURCES

PRN 112428 **NAME** TY-ISAF
TYPE FARMSTEAD **PERIOD** POST MEDIEVAL
NGR SN1933423368 **COMMUNITY** Llanboidy
CONDITION DESTROYED **STATUS** *None recorded* **EVIDENCE** DOCUMENTARY EVIDENCE

SUMMARY

Farmstead recorded on 2nd edition, 1:2500 Ordnance Survey map. 00.

DESCRIPTION

SOURCES

OTHER SOURCES

PRN 112429 **NAME** BUSH COTTAGE
TYPE FARMSTEAD **PERIOD** POST MEDIEVAL
NGR SN1941923130 **COMMUNITY** Llanboidy
CONDITION DESTROYED **STATUS** *None*
recorded **EVIDENCE** DOCUMENTARY EVIDENCE

SUMMARY

Farmstead recorded on 2nd edition, 1:2500 Ordnance Survey map.

DESCRIPTION

SOURCES

OTHER SOURCES

PRN 112430 **NAME** LLWYN-Y-GOG
TYPE FARMSTEAD **PERIOD** POST MEDIEVAL
NGR SN1909123046 **COMMUNITY** Llanboidy
CONDITION DESTROYED **STATUS** *None*
recorded **EVIDENCE** DOCUMENTARY EVIDENCE

SUMMARY

Farmstead recorded on 2nd edition, 1:2500 Ordnance Survey map.

DESCRIPTION

SOURCES

OTHER SOURCES

PRN 112431 **NAME** YSGUBOR-WEN
TYPE FARMSTEAD **PERIOD** POST MEDIEVAL
NGR SN1815622930 **COMMUNITY** Llanboidy
CONDITION DAMAGED **STATUS** *None*

recorded **EVIDENCE** STRUCTURE

SUMMARY

Farmstead recorded on 2nd edition, 1:2500 Ordnance Survey map.

DESCRIPTION

SOURCES

OTHER SOURCES

PRN 112432 **NAME** PEN-LAN
TYPE FARMSTEAD **PERIOD** POST MEDIEVAL
NGR SN1754023085 **COMMUNITY** Cilymaenllwyd
CONDITION DAMAGED **STATUS** *None*
recorded **EVIDENCE** STRUCTURE

SUMMARY

Farmstead recorded on 2nd edition, 1:2500 Ordnance Survey map.

DESCRIPTION

SOURCES

OTHER SOURCES

PRN 112436 **NAME** CEFN
TYPE FARMSTEAD **PERIOD** POST MEDIEVAL
NGR SN1766525571 **COMMUNITY** Llanboidy
CONDITION DESTROYED **STATUS** *None*
recorded **EVIDENCE** STRUCTURE

SUMMARY

Farmstead recorded on 2nd edition, 1:2500 Ordnance Survey map.
Cofnodir yr Fferm ar yr ail argraffiad map yr Arolwg Ordnans 1:
2500.

DESCRIPTION

SOURCES

OTHER SOURCES

PRN 112437 **NAME** CIL-HERNIN
TYPE FARMSTEAD **PERIOD** POST MEDIEVAL
NGR SN1796225176 **COMMUNITY** Llanboidy
CONDITION NEAR INTACT **STATUS** *None*
recorded **EVIDENCE** STRUCTURE

SUMMARY

Farmstead recorded on 2nd edition, 1:2500 Ordnance Survey map.

DESCRIPTION

SOURCES

OTHER SOURCES

PRN 112438 **NAME** FRO-WEN
TYPE FARMSTEAD **PERIOD** POST MEDIEVAL
NGR SN1901124527 **COMMUNITY** Llanboidy
CONDITION NEAR INTACT **STATUS** *None*
recorded **EVIDENCE** STRUCTURE

SUMMARY

Farmstead recorded on 2nd edition, 1:2500 Ordnance Survey map.

DESCRIPTION

SOURCES

OTHER SOURCES

PRN 112439 **NAME** FRO-WEN-ISAF
TYPE FARMSTEAD **PERIOD** POST MEDIEVAL
NGR SN1911824388 **COMMUNITY** Llanboidy
CONDITION DAMAGED **STATUS** *None*
recorded **EVIDENCE** STRUCTURE

SUMMARY

Farmstead recorded on 2nd edition, 1:2500 Ordnance Survey map.

DESCRIPTION

SOURCES
OTHER SOURCES

PRN 112440 **NAME** DYFFRYN-TAWEL
TYPE FARMSTEAD **PERIOD** POST MEDIEVAL
NGR SN1909024680 **COMMUNITY** Llanboidy
CONDITION DAMAGED **STATUS** *None*
recorded **EVIDENCE** STRUCTURE

SUMMARY

Farmstead recorded on 2nd edition, 1:2500 Ordnance Survey map.

DESCRIPTION

SOURCES
OTHER SOURCES

PRN 112441 **NAME** CAN-ERW
TYPE FARMSTEAD **PERIOD** POST MEDIEVAL
NGR SN1947724528 **COMMUNITY** Llanboidy
CONDITION NEAR DESTROYED **STATUS** *None*
recorded **EVIDENCE** STRUCTURE

SUMMARY

Farmstead recorded on 2nd edition, 1:2500 Ordnance Survey map.

DESCRIPTION

SOURCES
OTHER SOURCES

PRN 112442 **NAME** FRO-WEN-FACH
TYPE FARMSTEAD **PERIOD** POST MEDIEVAL
NGR SN1946124259 **COMMUNITY** Llanboidy
CONDITION NEAR INTACT **STATUS** *None*
recorded **EVIDENCE** STRUCTURE

SUMMARY

Farmstead recorded on 2nd edition, 1:2500 Ordnance Survey map.

DESCRIPTION

SOURCES

OTHER SOURCES

PRN 112443 **NAME** MAEN-COCH-YR-WYN
TYPE FARMSTEAD **PERIOD** POST MEDIEVAL
NGR SN1814224444 **COMMUNITY** Llanboidy
CONDITION DAMAGED **STATUS** *None*
recorded **EVIDENCE** STRUCTURE

SUMMARY

Farmstead recorded on 2nd edition, 1:2500 Ordnance Survey map.

DESCRIPTION

SOURCES

OTHER SOURCES

PRN 112444 **NAME** TRE-HIR-UCHAV
TYPE FARMSTEAD **PERIOD** POST MEDIEVAL
NGR SN1838025701 **COMMUNITY** Llanboidy
CONDITION NEAR INTACT **STATUS** *None*
recorded **EVIDENCE** STRUCTURE

SUMMARY

Farmstead recorded on 2nd edition, 1:2500 Ordnance Survey map.

DESCRIPTION

SOURCES

OTHER SOURCES

PRN 112445 **NAME** PEN-PONTBREN
TYPE FARMSTEAD **PERIOD** POST MEDIEVAL
NGR SN1772225921 **COMMUNITY** Llanboidy
CONDITION INTACT **STATUS** *None*

recorded **EVIDENCE** STRUCTURE

SUMMARY

Farmstead recorded on 2nd edition, 1:2500 Ordnance Survey map.

DESCRIPTION

Associated with PRN 61403, Grade II Listed Building. E Jones, 2018

SOURCES

OTHER SOURCES

PRN 112459 **NAME** PEN-YR-ALLT-FACH
TYPE FARMSTEAD **PERIOD** POST MEDIEVAL
NGR SN1729024382 **COMMUNITY** Llanboidy
CONDITION DESTROYED **STATUS** *None*
recorded **EVIDENCE** DOCUMENTARY EVIDENCE

SUMMARY

Farmstead recorded on 2nd edition, 1:2500 Ordnance Survey map.

DESCRIPTION

SOURCES

OTHER SOURCES

PRN 112467 **NAME** GLYN-TAF
TYPE FARMSTEAD **PERIOD** POST MEDIEVAL
NGR SN1718325049 **COMMUNITY** Llanboidy
CONDITION NEAR DESTROYED **STATUS** *None*
recorded **EVIDENCE** STRUCTURE

SUMMARY

Farmstead recorded on 2nd edition, 1:2500 Ordnance Survey map.

DESCRIPTION

associated with GylIn-Taf House, PRN 25,060. E Jones, 2018

SOURCES

OTHER SOURCES

PRN 112468 **NAME** LLWYN-PIOD
TYPE FARMSTEAD **PERIOD** POST MEDIEVAL
NGR SN1731024626 **COMMUNITY** Llanboidy
CONDITION NEAR INTACT **STATUS** *None*
recorded **EVIDENCE** STRUCTURE

SUMMARY

Farmstead recorded on 2nd edition, 1:2500 Ordnance Survey map.

DESCRIPTION

SOURCES

OTHER SOURCES

PRN 112504 **NAME** LAN
TYPE FARMSTEAD **PERIOD** POST MEDIEVAL
NGR SN1917425987 **COMMUNITY** Llanboidy
CONDITION DAMAGED **STATUS** *None*
recorded **EVIDENCE** STRUCTURE

SUMMARY

Farmstead recorded on 2nd edition, 1:2500 Ordnance Survey map.

DESCRIPTION

Associated with listed building, farmhouse. PRN 61,808. E Jones, 2018

SOURCES

OTHER SOURCES

PRN 112505 **NAME** CNWC-Y-RHIW
TYPE FARMSTEAD **PERIOD** POST MEDIEVAL
NGR SN1929025810 **COMMUNITY** Llanboidy
CONDITION DAMAGED **STATUS** *None*
recorded **EVIDENCE** STRUCTURE

SUMMARY

Farmstead recorded on 2nd edition, 1:2500 Ordnance Survey map.

DESCRIPTION

SOURCES

OTHER SOURCES

PRN 112506 **NAME** LLAN-FACH
TYPE FARMSTEAD **PERIOD** POST MEDIEVAL
NGR SN1931525798 **COMMUNITY** Llanboidy
CONDITION DAMAGED **STATUS** *None*
recorded **EVIDENCE** STRUCTURE

SUMMARY

Farmstead recorded on 2nd edition, 1:2500 Ordnance Survey map.

DESCRIPTION

SOURCES

OTHER SOURCES

PRN 112507 **NAME** WAUN-GRON
TYPE FARMSTEAD **PERIOD** POST MEDIEVAL
NGR SN1937526006 **COMMUNITY** Llanboidy
CONDITION DAMAGED **STATUS** *None*
recorded **EVIDENCE** STRUCTURE

SUMMARY

Farmstead recorded on 2nd edition, 1:2500 Ordnance Survey map.

DESCRIPTION

SOURCES

OTHER SOURCES

PRN 112512 **NAME** ROSE HILL
TYPE FARMSTEAD **PERIOD** POST MEDIEVAL
NGR SN1804826299 **COMMUNITY** Llanboidy
CONDITION NEAR DESTROYED **STATUS** *None*
recorded **EVIDENCE** STRUCTURE

SUMMARY

Farmstead recorded on 2nd edition, 1:2500 Ordnance Survey map.

DESCRIPTION

SOURCES
OTHER SOURCES

PRN 116695 **NAME** LLWYN-LLWYD
TYPE FARMSTEAD **PERIOD** POST MEDIEVAL
NGR SN1956325692 **COMMUNITY** Llanboidy
CONDITION DAMAGED **STATUS** *None*
recorded **EVIDENCE** COMPLEX

SUMMARY

Farmstead recorded on 2nd edition, 1:2500 Ordnance Survey map.

DESCRIPTION

SOURCES
OTHER SOURCES

PRN 116696 **NAME** PEN-SARN
TYPE FARMSTEAD **PERIOD** POST MEDIEVAL
NGR SN1944723814 **COMMUNITY** Llanboidy
CONDITION NEAR INTACT **STATUS** *None*
recorded **EVIDENCE** COMPLEX

SUMMARY

Farmstead recorded on 2nd edition, 1:2500 Ordnance Survey map.

DESCRIPTION

SOURCES
OTHER SOURCES

PRN 121709 **NAME** Tre Hir
TYPE QUARRY **PERIOD** POST MEDIEVAL
NGR SN186254 **COMMUNITY** Llanboidy
CONDITION NOT KNOWN **STATUS** *None*
recorded **EVIDENCE** DOCUMENTARY EVIDENCE

SUMMARY

Small quarry with little remains aside from a now filled in pit.

DESCRIPTION

SOURCES

OTHER SOURCES

Book Richards, A. J. 1998 The Slate Quarries of Pembrokeshire.

Archaeological data, from the Regional Historic Environment Record, supplied by The Dyfed Archaeological Trust in partnership with Local Authorities, Cadw and the partners of ENDEX DAT, 2011 (and in part Crown, 2011).

Archaeology Wales Ltd

The Reading Room, Town Hall, Llanidloes SY18 6BN

T: 01686 440371

E: info@arch-wales.co.uk

www.arch-wales.co.uk

WRITTEN SCHEME OF INVESTIGATION
FOR AN ARCHAEOLOGICAL
DESK BASED ASSESSMENT AND SITE VISIT
AT FROWEN FARM, WHITLAND

Prepared for:

ROGER PARRY & PARTNERS

Project No: 2849

27.11.2020



*Archaeology Wales Limited
The Reading Room, Town Hall, Great Oak Street
Llanidloes, Powys SY18 6BN
Tel: +44 (0) 1686 440371
Email: admin@arch-wales.co.uk*

1	Introduction	3
2	Development details and site description	4
3	Objectives	4
4	The proposed archaeological work	5
5	Site visit	6
6	Report and archive	6
7	Site archive	8
8	Staff	9
9	Health and Safety	9
10	Sources	10

Figure 1. Site location plan.

Figure 2. Applied search area.

Summary

This Specification details the proposal for an Archaeological Desk Based Assessment and Site Visit associated with a proposed development of a poultry egg production unit at Frowen Farm, Whitland SA34 0PT, NGR SN 19438 24248.

This WSI has been prepared by Archaeology Wales Ltd for Roger Parry & Partners. The proposed Desk Based Assessment and Site Visit has been commissioned to assess the archaeological/historical potential of the area proposed for development.

All work will be undertaken in accordance with the standards and guidelines of the Chartered Institute for Archaeologists (2017).

1. Introduction and planning background

- 1.1. In November 2020, Roger Parry and Partners commissioned Archaeology Wales Ltd to carry out an Archaeological Desk Based Assessment and Site Visit associated with a proposed development of a poultry egg production unit at Frowen Farm, Whitland SA34 0PT, NGR SN 19438 24248 (see Figure 1 and 2).
- 1.2. This Specification has been prepared by Irene Garcia Rovira (MCIfA), Archaeology Wales Ltd (Henceforth - AW) at the request of Roger Parry and Partners. It provides information on the methodology that will be employed by AW during the Desk Based Assessment and Site Visit.
- 1.3. The purpose of the proposed Desk Based Assessment is to provide Dyfed Archaeological Trust - DAT-DM - with the information they are likely to request in respect of the proposed development, the requirements for which are set out in Planning Policy Wales (Ed.10, December 2018), Section 6, and Technical Advice Note 24. The work is to highlight and assess the impact upon standing and buried remains of potential archaeological interest to ensure that they are adequately preserved or fully investigated and recorded if they are disturbed or revealed as a result of subsequent activities associated with the development.

- 1.4. All work will conform to the Standard and Guidance for Archaeological Desk Based Assessment (ClfA December 2020) and be undertaken by suitably qualified staff to the highest professional standards. AW is a Registered Organisation with the ClfA.

2. Site Description

- 2.1. The site is located within Frowen Farm, Whitland, 20km WNW from Camarthen. The site is surrounded by a mixture of medium and large fields used for agricultural purposes. A disused quarry is located immediately south of the proposed site.
- 2.2. The underlying geology is defined by the Drefach Group, sedimentary bedrock formed during the Ordovician Period. No superficial soils are recorded (BGS 2020).

3. Objectives

- 3.1. The primary objective will be to assess the impact of the development proposals on the historic environment by means of a Desk Based Assessment and Site Visit. This will help inform future decision making, design solutions and potential mitigation strategies. The aim will be to make full and effective use of existing information in establishing the archaeological significance of the site, to elucidate the presence or absence of archaeological material, its character, distribution, extent, condition and relative significance.
- 3.2. The work will include a comprehensive assessment of regional context within which the archaeological evidence rests and will aim to highlight any relevant research issues within national and regional research frameworks.
- 3.3. The work will result in a report that will provide information of sufficient detail to allow informed planning decisions to be made which can safeguard the archaeological resource. Preservation in situ will be advocated where at all possible, but where engineering or other factors result in loss of archaeological deposits, preservation by record will be recommended.

4. The proposed archaeological work

4.1. The aim of the work will be to establish and make available information about the archaeological resource existing on the site. The work will include the following elements:

- ✓ Desk Based Assessment (Stage 1)
- ✓ A site visit (Stage 2)
- ✓ The production of an illustrated report (Stage 3)

Method Statement for a Detailed Desk Based Assessment (Stage 1)

The assessment will consider the following:

a) The nature, extent and degree of survival of archaeological sites, structures, deposits and landscapes within the study area through assessment of various readily available primary sources:

1. Collation and assessment of all relevant information held in the regional HER at the Dyfed Archaeological Trust (DAT), within a 1km buffer zone around the proposed development area.
2. Collation and assessment of the impact on all Designated archaeological sites (Scheduled Ancient Monuments, Listed Buildings, Historic Parks & Gardens, landscapes, Conservation Areas) within 2km buffer zone around the proposed development area.
3. Assessment of all available excavation report and archives including unpublished and unprocessed material affecting the site and its setting.
4. Assessment of all relevant extant aerial photographic (AP) evidence. This will include those held by the regional HER and the RCAHMW, Aberystwyth.
5. All sources indexed in the County Archive
6. Records held by the developer e.g. bore hole logs, geological/geomorphological information, aerial photographs, maps, plans

7. Map regression analysis using all relevant cartographic sources e.g. All editions of the Ordnance Survey County Series, Tithe and early estate maps (as available).
 8. Place name evidence
 9. Internet sourced satellite imagery and LiDAR
 10. Historic documents (e.g. Charters, registers, estate papers).
- b) The significance of any remains in their context both regionally and nationally and in light of the findings of the desk-based study.

5. The Site Visit (Stage 2)

- 5.1. The site visit will be a visual walked search of the entire development area. The ground surface will be visually inspected for all earthworks, structures and finds. The location of any environmental archaeological deposits, or areas which may have a potential for such deposits, will also be considered along with the more traditional 'visible' archaeology.
- 5.2. All located sites or finds will be accurately fixed by means of GPS. Each individual find or site location will have an accurate NGR reference attached. Where a close cluster of related features is identified a single NGR for the centre of the cluster will be used, and each constituent feature separately described in the text.
- 5.3. The character, function, condition, vulnerability, potential dating and relationship to other features of each identified site or find will be described fully. The importance of the site or find will be assessed in terms of local, regional or national significance.
- 5.4. A sketch survey of each identified site layout will be made with accompanying metric measurements.
- 5.5. Written, drawn and photographic records of an appropriate level of detail will be maintained throughout the course of the project. Digital photographs,

including metric scales, will be taken using cameras with resolutions of 14 mega pixels or above. Photographs will be taken in RAW format.

- 5.6. Illustrations will be drawn to a scale of 1:50, 1:20 and 1:10 as required, and these will be related to Ordnance Survey datum and published boundaries where appropriate.
- 5.7. The site visit will assess the potential visual impact on recorded historic assets in the study area.

6. The production of an illustrated report and the deposition of the site archive (Stage 3)

- 6.1. A report will be produced which synthesises the results of stages 1 and 2 and thereby assesses the total archaeological resource within the development area.
- 6.2. The results will be presented in such a way that data and supporting text are readily cross-referenced. The regional HER Officer will be contacted to ensure that any sites or monuments not previously recorded in the HER are given a Primary Record Number (PRN) and that data structure is compatible with the HER. The historical development of the site will be presented in phased maps and plans comprising clearly, the outline of the site.
- 6.3. Within the report an attempt will be made to indicate areas of greater or lesser archaeological significance and the sites will be ranked in level of overall archaeological importance (locally, regionally and nationally).
- 6.4. All relevant aerial photographs and historic maps will be included and be fully referenced. Any site photographs included in the report will be appropriately captioned and clearly located on a suitably scaled site plan
- 6.5. The report will be used to inform future decision making regarding further stages of archaeological work (Field Evaluation, Watching Brief etc), the development construction and processes used.
- 6.6. The report will specifically include the following:

- ✓ a copy of the design brief
 - ✓ a location plan
 - ✓ all identified sites plotted on an appropriately scaled plan of the proposal site
 - ✓ a gazetteer of all located sites and finds with full dimensional and descriptive detail including grid reference and period
- 6.7. Copies of the report will be sent to: the client, DAT-DM, and for inclusion in the regional HER. Digital copies will be provided in pdf format if required.
- 6.8. Any further stages of archaeological work, after the submission of the report for stages one and two outlined above, will be the subject of an additional DAT-DM curatorial brief against which a further AW specification will be drawn up.

7. The site archive

- 7.1. A project archive will be prepared in accordance with the National Monuments Record (Wales) agreed structure and be deposited with the National Monuments Records, held and maintained by the RCAHMW, Aberystwyth, on completion of the report. It will also conform to the guidelines set out in 'The National Standard and Guidance to Best Practice for Collecting and Depositing Archaeological Archives in Wales 2017' (National Panel for Archaeological Archives in Wales 2017). The digital archive will be deposited with the NMR.
- 7.2. Although there may be a period during which client confidentiality will need to be maintained, the report and the archive will be deposited not later than six months after completion of the work.
- 7.3. Other significant digital data generated by the survey (i.e. AP plots, EDM surveys, CAD drawings, GIS maps, etc) will be presented as part of the report on a CD/DVD. The format of this presented data will be agreed with the curator in advance of its preparation.

8. Staff

- 8.1. The project will be managed by Irene Garcia Rovira (AW Project Manager) and the fieldwork undertaken by James Evans (Archaeology Wales). Any alteration to staffing before or during the work will be brought to the attention of DAT-DM and the client.

Additional Considerations

9. Health and Safety

Risk assessment

- 9.1. Prior to the commencement of work AW will carry out and produce a formal Health and Safety Risk Assessment in accordance with The Management of Health and Safety Regulations 1992. A copy of the risk assessment will be kept on site and be available for inspection on request. A copy will be sent to the client (or their agent as necessary) for their information. All members of AW staff will adhere to the content of this document.

Other guidelines

- 9.2. AW will adhere to best practice with regard to Health and Safety in Archaeology as set out in the FAME (Federation of Archaeological Managers and Employers) health and safety manual Health and Safety in Field Archaeology (2002).

Insurance

- 9.3. AW is fully insured for this type of work, and holds Insurance with Aviva Insurance Ltd and Hiscox Insurance Company Limited through Towergate Insurance. Full details of these and other relevant policies can be supplied on request.

Quality Control

Professional standards

- 9.4. AW works to the standards and guidance provided by the Chartered Institute for Archaeologists. AW fully recognise and endorse the Chartered Institute for Archaeologists' Code of Conduct, Code of Approved Practice for the Regulation of Contractual Arrangements in Field Archaeology and the Standard and Guidance for archaeological watching briefs currently in force. All employees of AW, whether corporate members of the Chartered Institute for Archaeologists or not, are expected to adhere to these Codes and Standards during their employment.

Project tracking

- 9.5. The designated AW manager will monitor all projects in order to ensure that agreed targets are met without reduction in quality of service.

Arbitration

- 9.6. Disputes or differences arising in relation to this work shall be referred for a decision in accordance with the Rules of the Chartered Institute of Arbitrators' Arbitration Scheme for the Institute for Archaeologists applying at the date of the agreement.

10. References

Chartered Institute for Archaeologists, Update 2020. Standards and guidance for the collection, compilation, transfer and deposition of archaeological archives.

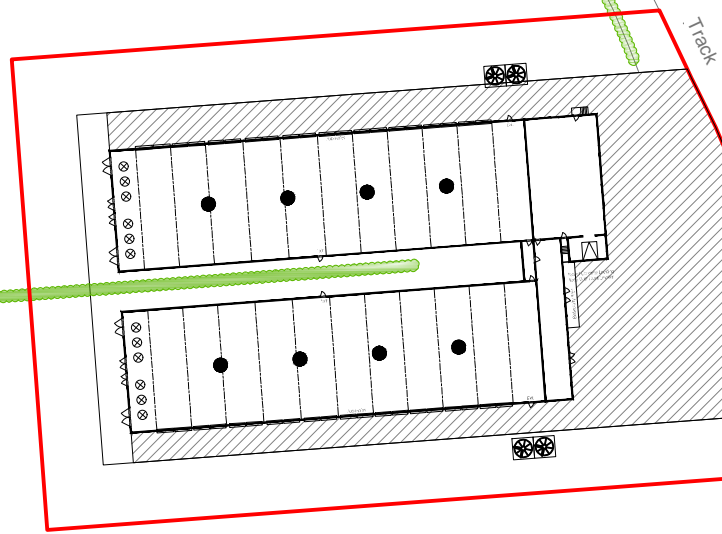
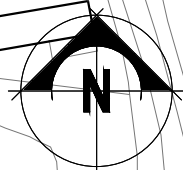
Chartered Institute for Archaeologists, Update 2020. Standards and guidance for the collection, documentation, conservation and research of archaeological materials.

Chartered Institute for Archaeologists, Update 2020. Standards and guidance for historic environment desk-based assessment.

National Panel for Archaeological Archives in Wales, 2017. The National Standard and Guidance to Best Practice for Collecting and Depositing Archaeological Archives in Wales

Welsh Archaeological Trusts, 2018. Guidance for the Submission of Data to the Welsh Historic Environment Records (HERs).

British Geological Survey: Geology of Britain viewer



Ruin

Frowen

Track

THIS DRAWING IS TO BE READ IN CONJUNCTION WITH ALL RELATED DRAWINGS. ALL DIMENSIONS MUST BE CHECKED AND VERIFIED ON SITE BEFORE COMMENCING ANY WORK OR PRODUCING SHOP DRAWINGS. THE ORIGINATOR SHOULD BE NOTIFIED IMMEDIATELY OF ANY DISCREPANCY. THIS DRAWING IS COPYRIGHT AND REMAINS THE PROPERTY ROGER PARRY & PARTNERS.

- Blue Boundary
- Red Boundary



Residential - Agricultural - Commercial		
Job	Proposed egg production unit @ Frowen Farm	
Title	Location Plan	
Location	Frowen Farm Login Whitland SA34 0TP	
Client	Anthony & Fairclough	
Scales	1:1250 @ A3	
Drawing No.	GEL-MZ-578-01	
Drawn by	AZ	Date 05/11/2020

HOGSTOW HALL, MINSTERLEY
SHREWSBURY, SHROPSHIRE. SY5 0HZ
Tel: 01743 791336 Fax: 01743 792770
email: mail@rogerparry.net
Web address: www.rogerparry.net
Roger Parry & Partners LLP Partnership no 06312203
Registered Office: Highgate Hall, Minsterley, Shrewsbury, SY5 0HZ
A list of members of the LLP is available at the above address.

Rev	Description	Date	Dr by	App by
Original by				