

# **Geomorphological setting of promontary forts in South Pembrokeshire**

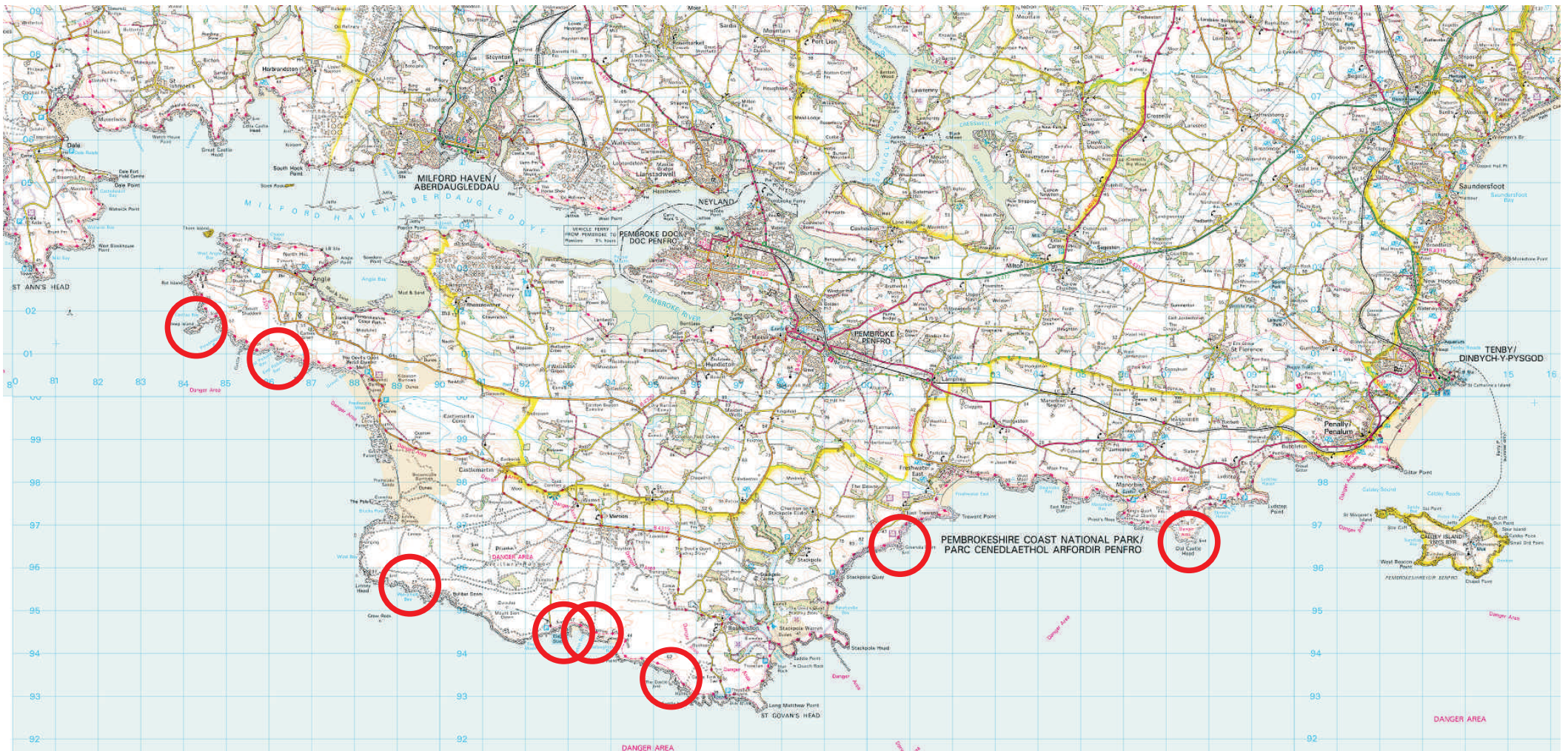
**Sid Howells**

information compiled at the request of Chris Timmins  
for PhD study

\* Copyright reserved - my sea view photos may be used for personal study  
by the above-named student and included in PhD thesis as required.

Written permission must be obtained for any other use.

**Sid Howells** [sid.howells@virgin.net](mailto:sid.howells@virgin.net)



## Locations of promontory forts for which photographs were requested

For each location OS 1:25,000 map extracts and Google Earth images are used to show the general setting.

Photos taken from a kayak show geological detail and profile of the headland from different directions.





Sheep Island / Castles Bay





# Sheep Island



photo copyright Sid Howells



view NW

photo copyright Sid Howells




view SE



Castles Bay

photo copyright Sid Howells







view NE

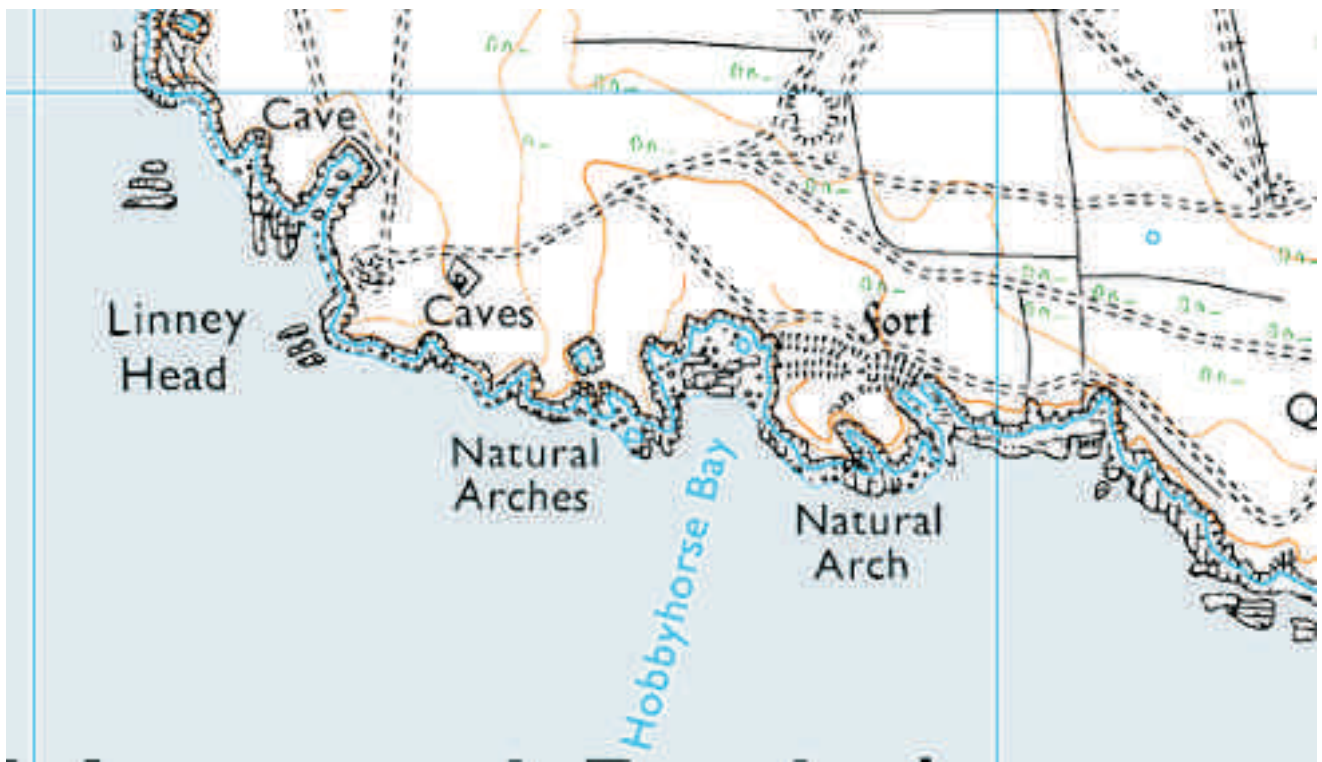


photo copyright Sid Howells

\* no photo available for view W

West Pickard Bay (eastern headland)







view WNW



photo copyright Sid Howells

view ENE



Hobbyhorse Bay





Flimston Bay ('Flimston Castles')



view W



view N



headland at Devil's Cauldron (western of Flimston Castles)



view W




view E



Moody Nose (eastern of Flimston Castles)






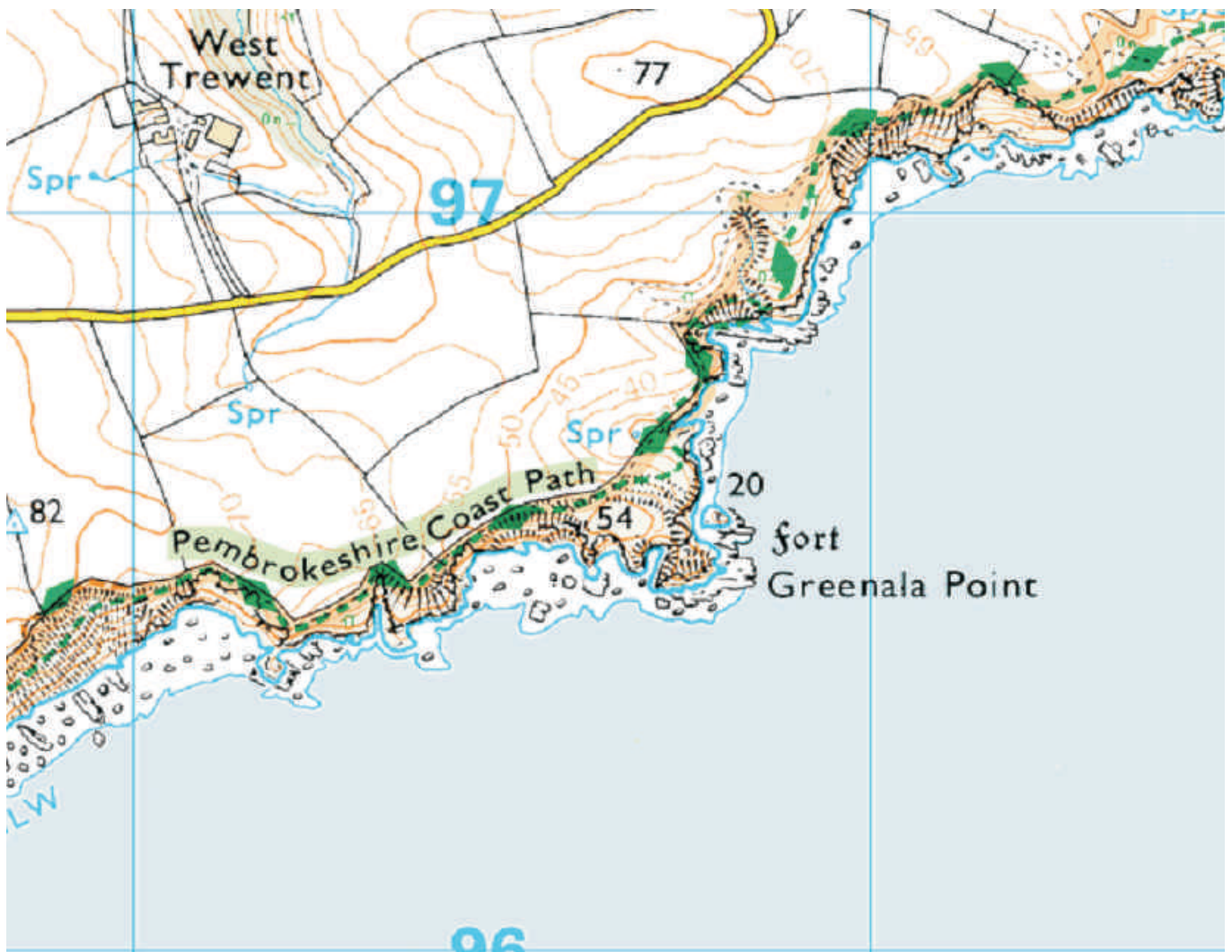
The Castle, Buckspool





Buckspool





Greenala



view SW



photo copyright Sid Howells

view NE

\* distant view from cliff top - no kayak pic available



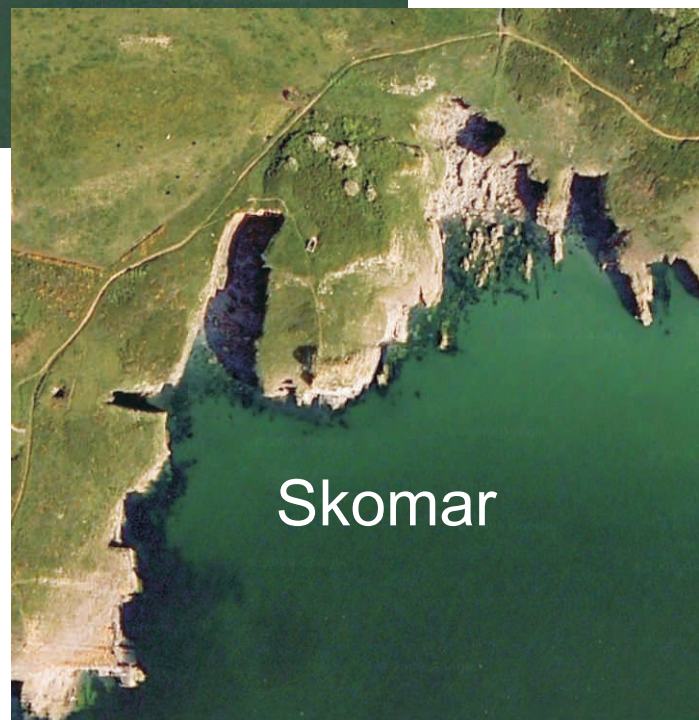
photo copyright Sid Howells

Greenala





Old Castle Head



Skomar



view NE



view SW



Old Castle Head



view NW



view NE



Skomar