



Appendices and Maps

Historic Landscape Mapping Programme

Recording abandoned and derelict vernacular buildings in the western area of the Brecon Beacons National Park, and Myddfai Community

Atodiadau a Mapiau

Rhaglen Mapio Tirwedd Hanesyddol

Yn cofnodi adeiladau gwerinol anghyfannedd a segur yn ardal orllewinol Parc Cenedlaethol Bannau Brycheiniog a Chymuned Myddfai



The Pilgrim Trust



Adfer Ban a Chwm, a charitable company limited by guarantee Registered in England and Wales: company no.6591116; charity no.1124385 www.abcwales.org.uk

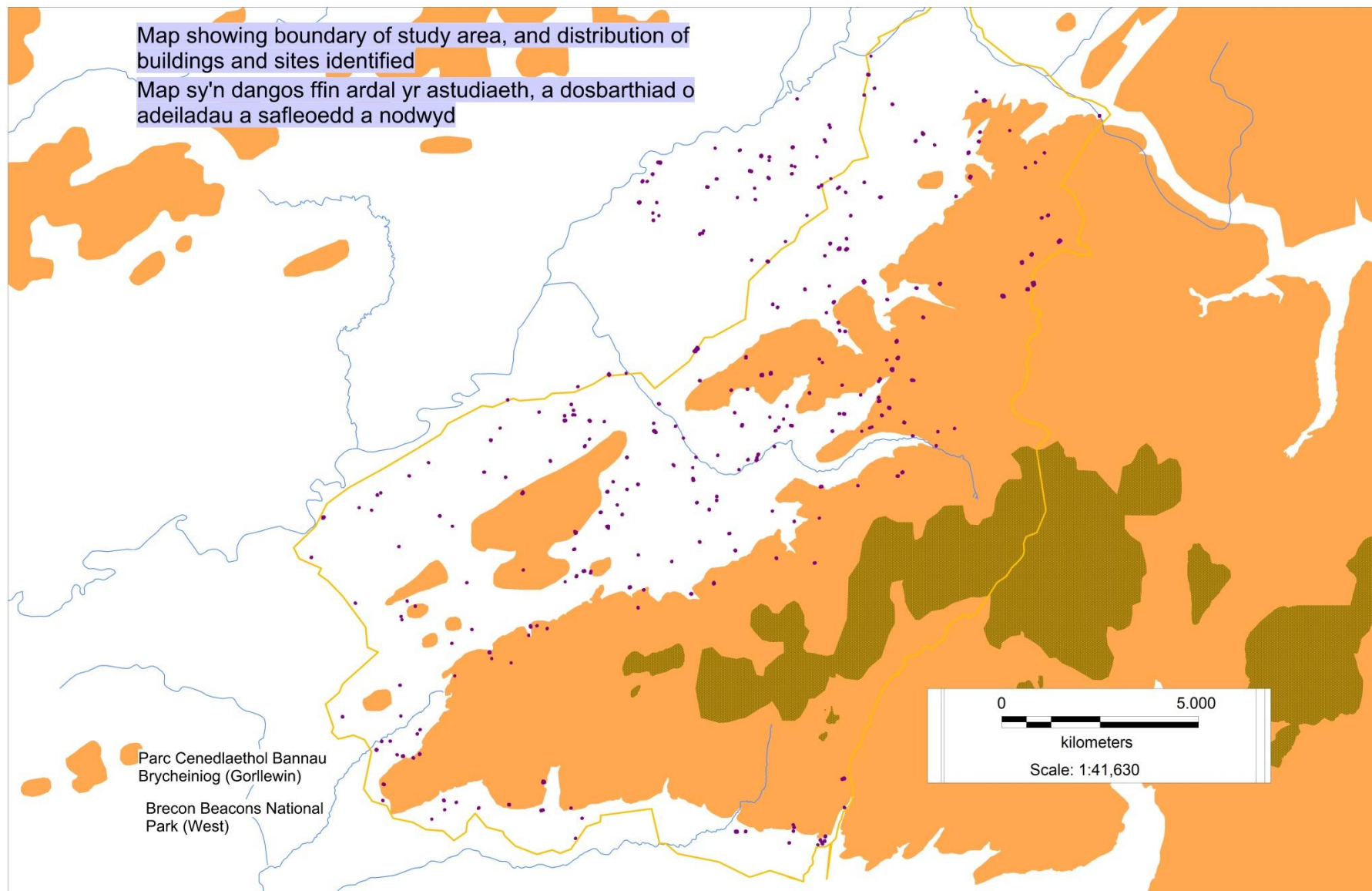
Adfer Ban a Chwm, cwmni elusennol cyfyngedig trwy warant. Cofrestrwyd yng Nghymru a Lloegr: rhif y cwmni: 6591116; rhif yr elusen: 1124385 www.abcwales.org.uk

Maps/ Mapiau

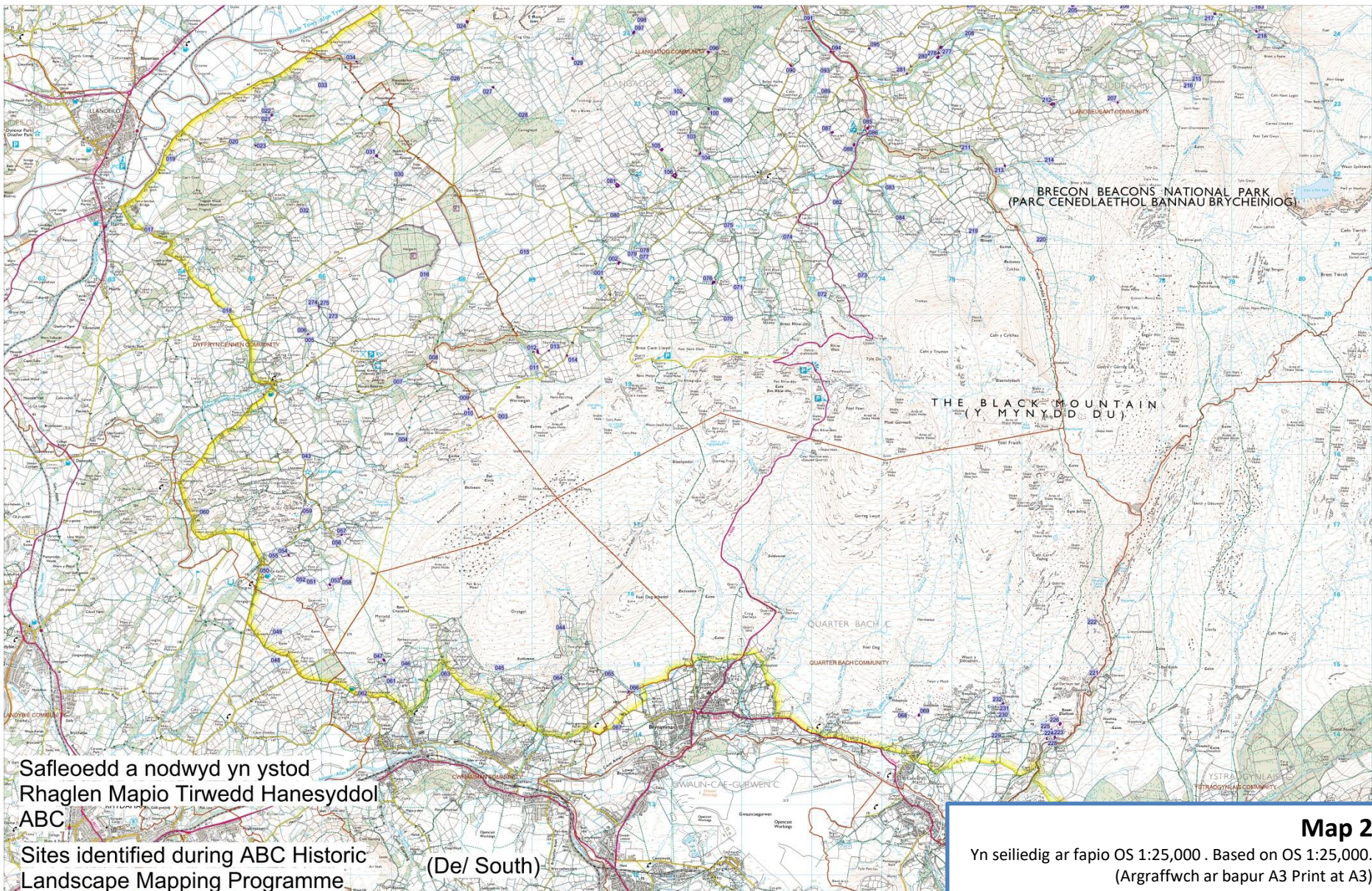
Map 1	Map showing boundary of study area and distribution of buildings and sites identified <i>Map sy'n dangos ffin ardal yr astudiaeth, a dosbarthiad o adeiladau a safleoedd a nodwyd</i>
Map 2	Sites identified during ABC Historic Landscape Mapping Programme (south) <i>Safleoedd a nodwyd yn ystod Rhaglen Mapio Tirwedd Hanesyddol ABC (de)</i>
Map 3	Sites identified during ABC Historic Landscape Mapping Programme (north) <i>Safleoedd a nodwyd yn ystod Rhaglen Mapio Tirwedd Hanesyddol ABC (ogledd)</i>

Appendices/ Atodiadau

Appendix/ Atodiad 1	Gazetteer of sites identified during the desk-based study <i>Rhestr o safleoedd a ddynodwyd yn ystod yr astudiaeth wrth y ddesg</i>
Appendix/ Atodiad 2	Gazetteer of site visits with descriptions <i>Mynegai daearyddol o ymweliadau safle gyda disgrifiadau</i>
Appendix/ Atodiad 3	ABC building recording pro-forma <i>Taflen cofnodi adeiladau ABC</i>
Appendix/ Atodiad 4	ABC bilingual information sheet for farmers and landowners <i>Taflen wybodaeth HLMP ABC ar gyfer ffermwyr a thirfeddianwyr</i>
Appendix/ Atodiad 5	Drawings produced by volunteers during building recording workshops <i>Cynhyrchwyd y lluniadau gan wirfoddolwyr yn ystod y gweithdau cofnodi adeiladau</i> With: Results of total station survey undertaken by volunteers and DAT at Lan <i>Gyda: Cynhaliwyd canlyniadau arolwg y "total station survey" gan wirfoddolwyr a DAT yn Fferm Lan</i>
Appendix/ Atodiad 6	Description Llanerch-goch <i>Digrifiad Llanerch-goch</i>



Map 1



© Awdurdod Parc Cenedlaethol Bannau Brycheiniog, Plas y Ffynnon, Ffordd Cambrian, Aberhonddu, Powys, LD3 7HP. © Hawlfraint y Goron a hawliau cronfa ddata 2017 Arolwg Ordnans 100019322. Ni chaniateir i chwi gopio, tan-drwyddedu, dosbarthu neu werthu y data yma i unrhyw drydydd barti mewn unrhyw ffurf.

© Brecon Beacons National Park Authority Plas y Ffynnon, Cambrian Way, Brecon, Powys, LD3 7HP. © Crown copyright and database rights 2017 Ordnance Survey 100019322. You are not permitted to copy, sub-licence, distribute or sell any of this data to third parties in any form.

Sites identified during ABC Historic Landscape Mapping Programme

Safleoedd a nodwyd yn ystod
Rhaglen Mapio Tirwedd Hanesyddol
ABC

(North/ Gogledd)

Map 3

Yn seiliedig ar fapio OS 1:25,000 . Based on OS
1:25,000.
(Argraffwch ar bapur A3 Print at A3)



© Awdurdod Parc Cenedlaethol Bannau Brycheiniog, Plas y Ffynnon, Ffordd Cambrian, Aberhonddu, Powys, LD3 7HP. © Hawlfraint y Goron a hawliau cronfa ddata 2017 Arolwg Ordnans 100019322. Ni chaniateir i chwi gopio, tan-drwyddedu, dosbarthu neu werthu y data yma i unrhyw drydydd barti mewn unrhyw ffurf.
© Brecon Beacons National Park Authority Plas y Ffynnon, Cambrian Way, Brecon, Powys, LD3 7HP. © Crown copyright and database rights 2017 Ordnance Survey 100019322. You are not permitted to copy, sub-licence, distribute or sell any of this data to third parties in any form.

Appendix 1 - Gazetteer of sites identified during the desk-based study Atodiad 1 - Rhestr o safleoedd a ddynodwyd yn ystod yr astudiaeth wrth y ddesg					
PRN = Primary Record Number allocated by DAT HER. <i>All PRNs in italics are newly identified/recorded sites. Shaded sections of the table indicate site visit carried out</i>					
ABC no	Name	East	North	PRN	Description
1	Cwm-Site	269956	220956	<i>110,512</i>	Abandoned cottage named as Cwm Site on 1890 and 1907 OS maps, now abandoned - visited - walls survive to gable height
2	Cwm-FFrwd	270244	220733	<i>110,513</i>	Abandoned farmstead, named on 1890 and 1907 OS maps, not marked on current maps, visible as rubbly area on current AP layer
3	Bryniau	268589	218544	<i>110,514</i>	Abandoned upland farmstead with associated enclosures and folds, appears named as 'Bryniau' on 1890 OS, un-named 1907, probably abandoned in between
4		267160	218217	<i>110,515</i>	Small, square building with associated enclosures marked but un-named on both 1st and 2nd edition OS maps, possibly a cottage, or a fold
5		265823	219637	<i>110,516</i>	Unnamed building marked on Llandeilo Parish tithe map (1841?). Shown as roofless on 1891 Ordnance Survey. Streamside location suggests it may have been a mill. Marked, unnamed on OS 10k (2004)
6		265801	219716	<i>110,517</i>	Unnamed oblong building marked on Llandeilo Parish tithe map (1841?). Appears roofless on 1891, 1907 Ordnance Survey maps.
7	Pant-y-Meillion	267089	219041	<i>110,518</i>	Named on 1890 OS, un-named and roofless on 1907, probably abandoned between these dates.
8		267595	219387	<i>110,519</i>	Building - unclear what type. Un-named and roofless on OS 1890, so if a farmstead probably abandoned before this date. 3 walls still marked on current OS data,
9	Blaen-pal	268041	218810	<i>110,520</i>	Farmstead named and marked on OS 1890, un-named on 1907, possibly abandoned by this time?
10		268096	218651	<i>110,521</i>	Small, square building marked but un-named on both 1st and 2nd edition OS maps, not on current OS data, AP, scrub and tree cover

11	Cwm-tawel	269033	219242	110,522	Abandoned farmstead, named and seemingly occupied on 1890 and 1907 OS maps, walls marked on current maps, not visible on current AP layer because of tree cover
12	Nant y Fforchog	269084	219465	110,523	This is the location of Nant-fforchog farmstead on Llangadog parish tithe map (1839). Between 1839 and 1890 it was abandoned in favour of the present location (east of this site).
13		269245	219483	110,524	Possible roadside cottage? May be associated with Nant-fforchog farm. Marked but un-named on OS 1890 and 1907. Current AP layer - scrub and tree cover
14	Waun-hen	269502	219414	110,525	Roadside cottage/ small farmstead. On the parish tithe this is marked as 'Waun Hir', named 'Waun-hen' on OS 1890, marked but un-named on OS 1907. Current AP layer suggests low walls/ below ground remains only
15	Blaen-du	268896	220893	110,526	Roadside cottage marked and named on both 1890 and 1907 OS maps. Visited (ABC) - only low walls survive but archaeological potential
16	Helgwm-fach	267466	220572	110,527	Small farmstead with associated enclosures. Marked and named on 1890 OS, marked but un-named on 1907 OS. Current AP layer suggests there is something extant at this location, although not clear if this is a new building on the same site
17		263534	221211	110,528	Building, unknown function marked but un-named on OS 1890 and 1907.
18	Cader-faenor	264644	220056	110,529	Cottage/ small farmstead marked and named on OS 1890 and 1907. Abandoned, but walls still marked on current OS mapping
19	Ty-gwyn-fawr	263850	222229	110,530	Farmstead?/ house with associated enclosures/ outbuildings marked on OS 1891 and 1907
20	Heol Rheged	264740	222469	22,437	Cottage marked on OS 1891 (named 'Heol Rheged'), marked on OS 1907 (named 'Ty'r-hoel'). Current AP evidence suggests this has almost totally disappeared, possible below ground remains only
21		265200	222782	110,531	2 Buildings marked but un-named on OS 1891. Appears to have declined by 1907 (OS). May be outbuildings assoc. with nearby farmstead, but appears to

					be a discrete group - perhaps small farmstead abandoned before 1891. Likely only low walls/ below grou
22	Bank Farm	265287	222842	110,532	A building marked on OS 1891 and 1907, part of Bank Farm farmstead, not marked on current OS mapping - abandoned but current APs suggest there are surviving remains at this location
23		265053	222410	110,533	A small single building marked, unnamed on OS 1891, not marked on OS 1907. Site obscured by vegetation on current APs
24	Pen-'rallt	268074	224177	110,534	A grouping of 2 small buildings marked and named 'Pen'rallt' on both 1891 and 1907 OS maps. Site obscured by vegetation on current APs
25	Troed-y-rhiw	268310	224482	110,535	A small farmstead, marked and named on both 1891 and 1907 OS maps, likely associated with Cadw listed pound (ref 21975) as it is part of the same enclosure. Heavy vegetation means site obscured on current APs
26		267192	223369	110,536	An unnamed cottage with a small adjoining enclosure, first shown on the tithe map of 1839, not shown by the time of the 2nd edition OS map in 1906.
27		268456	223441	110,537	A small single building, probably a fieldbarn/ fold. Marked, un-named on OS 1891 & 1907. Site obscured by vegetation on current APs but marked on Mastermap.
28	Gareg-lwyd	268881	222839	110,538	Farmstead with 2 parallel ranges of buildings, marked and named on OS 1891 & 1907. Site obscured by vegetation on current APs, unclear if abandoned, but marked on current OS MM
29	Rhiw-gam	269582	223651	110,539	Roadside cottage/ small farmstead. Appears on historic maps incl. Old Series map of 1831. Diminished in size to a single building by the time of the 1891 OS map. Marked on OS MM, has tin roof
30		267102	222000	110,540	A small building or fold is marked in this location on historic maps, perhaps associated with Bryngwyn farmstead to the south

31	Ty'r-garn	266781	222261	110,541	Marked on 1891 & 1907 OS, part of Ty'r-garn farmstead, now roofless and derelict, but possibly the earlier farmhouse?
32		265749	221484	110,542	An unnamed cottage with a small adjoining enclosure, marked on OS 1891, less prominent, possibly abandoned by the time of the 1907 edition OS map. Site obscured by vegetation on current APs,
33		266009	223273	110,543	Building with adjoining enclosure, marked but un-named on both 1891 & 1907 OS, likely associated with Crymlyn Manor. Unclear from AP layer whether currently occupied/ in use
34		266498	223608	110,544	Small building with associated enclosure marked but un-named and apparently roofless and abandoned on 1891 & 1907, marked in outline on mastermap, former cottage site?
35	Careg-y-gath	269950	224671	105,154	Settlement named Careg-y-gath recorded on the 1887 1st edition Ordnance Survey map. Shown but not named on the 1906 2nd ed. OS and shown only in outline on mastermap, presumed abandoned
36	Pant-y-gelynen	269946	224795	22,451	Abandoned cottage/ small farmstead and associated enclosure, marked and named on OS 1891 & 1907, shown in outline on mastermap, but under vegetation on AP layer, condition unknown.
37	Pentre-bach	270153	224817	110,545	Abandoned cottage/ small farmstead and associated enclosure, marked and named on OS 1891, marked but un-named and seemingly abandoned on 1907, shown in outline on mastermap, but under vegetation on AP layer, condition unknown.
38	Pentre-bach	270203	224814	21,925	Abandoned cottage/ small farmstead, marked and named on OS 1891 & 1907, shown in outline on mastermap, but under vegetation on AP layer, condition unknown.
39	Pant-y-dderwen	270231	225092	21,926	Abandoned cottage/ small farmstead, marked and named on OS 1891 & 1907, shown in outline on mastermap, but under vegetation on AP layer, condition unknown.

40	Ty'r-bedw	270113	225079	96,768	Small farmstead, marked and named on OS 1891, has disappeared completely from OS map by 1907, seemingly abandoned between these dates. Nothing visible on current AP layer
41	Llety-y-Llwydrew	269294	224885	22,540	Abandoned cottage/ small farmstead, marked and named on OS 1891 & 1907, shown in outline on mastermap, but under vegetation on AP layer, condition unknown.
42	Bethlehem	268500	225193	110,546	Smithy at Bethlehem, marked OS 1891 & 1907, under vegetation on AP layer, condition unknown.
43		265777	217979	110,547	A small two cell building (possibly cottage/ small farmstead), marked but un-named on OS both 1891 and 1907, possibly abandoned by this time, current APs suggest this site is completely destroyed
44	Creigiau	269412	215530	110,548	Small upland farmstead, at the junction between enclosed and unenclosed, marked and named on OS 1891 and 1907, current APs suggest abandoned but with surviving walls and poss. roofs
45	Ty-mynydd	268541	214954	110,549	Upland farmstead, with associated enclosures, on otherwise unenclosed land, marked and named on OS 1891, marked but un-named on OS 1907, prob. abandoned between these dates. Current APs suggest low walls surviving.
46	Pen-twyn-coch-canol	267201	215018	110,550	Small farmstead on the edge of unenclosed upland - marked but un-named on OS 1891, but develops to become more substantial by 1907 OS when it is named. Current AP evidence suggests now roofless but with walls remaining to some height.
47	Nant-glas	266886	215062	110,551	Cottage/ small farmstead on the edge of unenclosed upland - marked but un-named on OS 1891, develops to become more substantial by 1907 OS when it is named. Current AP evidence suggests now roofless despite current maps suggesting still occupied
48		265342	215064	110,552	Cottage enclosure unclear if abandoned by 1891(OS), where it is marked but un-named. Marked on Llandybie tithe map as "Cottage, garden and field" part of land

					belonging to Penwaungoch Farm.
49	Pen-y-coed	265366	215471	110,553	Farmstead marked and named on both OS 1891 and 1907, also on current maps, but appears roofless on current AP layers.
50	Pant-yr-ysgawen	265177	216347	110,554	Farmstead lying within an area of very regular enclosure, marked and named on OS 1891, in outline and un-named on 1907 (appears to be abandoned by this time). Marked in outline on current mapping, but abandoned - obscured by vegetation on current APs,
51	Gwar-y-mangoed	265851	216183	110,555	Farmstead lying on the edge of unenclosed land, marked and named on OS 1891 and 1907, not marked on current mapping, current APs suggest possibly low walls remaining. Part of group of abandoned farmsteads at boundary between enclosed and unenclosed
52		265702	216219	110,556	Cottage/ small farmstead on the edge of unenclosed land, marked but un-named on OS 1891 and 1907, not marked on current mapping, site obscured by veg on current APs. Part of group of abandoned farmsteads at boundary between enclosed and unenclosed
53		266112	216142	110,557	Cottage/ small farmstead with associated enclosures encroaching on unenclosed land, marked but un-named on OS 1891 and 1907, not marked on current mapping, site obscured by veg on current APs. Part of abandoned farmstead group at boundary between enclosed and unenclosed land
54	Bryn-dau-dwfr/ Bryn deuddwr	265525	216567	110,558	Farmstead marked and named on both OS 1891 and 1907, not marked on current maps, current AP layers suggest surviving walls
55	Pwll-y-badell	265314	216559	110,559	Abandoned cottage/ small farmstead, marked and named on OS 1891, shown in outline on OS 1907. Site obscured by vegetation on AP layer, condition unknown.

56		266214	216747	110,560	Small cottage and associated enclosure, marked (un-named) on both OS 1891 and 1907. Not marked on current mapping, current APs show enclosure survives, but cottage does not.
57		266283	216853	110,561	Cottage marked in outline only (un-named) on OS 1891, more prominent on 1907 but still un-named. Not marked on current mapping,
58	Thornhill	266276	216237	110,562	Farmstead within its own square enclosure carved out of unenclosed land. Marked and named on OS 1891 and 1907. Marked in outline on current mapping. Current APs suggest some walls survive. Part of abandoned group on edge of enclosed land
59		265796	217199	110,563	Cottage and associated enclosure - marked in outline only on OS 1891 and 1907, possibly abandoned by this time, part of small group of cottages, some of which are still occupied
60		264321	217182	110,564	Farmstead, shown in outline only on OS 1891 and 1907, so may be abandoned by this time. Outline of house (?) on current mapping, site obscured by veg on AP layers
61		266908	214829	110,565	Building poss. a field barn, marked in outline on OS 1891 only, not marked on OS 1907, current APs suggest little remaining of the site.
62		266583	214592	110,566	Small roadside cottage with small assoc. outbuilding behind. Marked but un-named on OS 1891 and 1907. Current APs suggest the building is no longer extant
63	Cwm-ffrwd	267769	214871	110,567	Several buildings which are part of Cwm-ffrwd farmstead (still extant), marked on OS 1878 & 1906 and 1 remains marked on current maps. Current APs suggest this building is now roofless. Possibly earlier dwelling?
64	Cwm-pedol-uchaf	269373	214817	110,568	Farmstead on the boundary between enclosed and unenclosed. Marked and named on OS 1878 and 1906, now abandoned. Marked in outline on current OS mapping, site obscured by veg on current APs
65		270108	214871	110,569	Farmstead with associated enclosures, at edge of unenclosed land, marked in outline on both 1st and 2nd ed. OS, but

					un-named - prob. abandoned before this time.
66	Lluest	270382	214615	32,406	Farmstead with associated enclosures, at edge of unenclosed land, marked and named on 2nd ed. OS.
67	Pen-waun-ynys	270221	214107	110,570	Roadside cottage/ dwelling marked and named on 1st and 2nd ed. OS. Recent AP evidence suggests the building has been demolished.
68	Cae-newydd	274295	214275	110,571	Farmstead with associated enclosures, carved out unenclosed land, marked and named on 1st and 2nd ed. OS mapping and also on current maps. Site obscured by veg on current APs
69	Pant-llech	274533	214280	110,572	Cottage/ small farmstead lying on the edge of the same enclosure group as Cae-newydd farmstead. Marked and named on OS 1st ed., un-named on 2nd ed OS so poss. abandoned by this time.
70	Nant-dwfn	271806	219940	110,573	Farmstead (single range subdivided) marked and named on OS 1887 & 1906, and on current maps. Recent APs suggest partially roofed, with walls remaining to eaves height in places
71	Ysgubor-lan	271950	220393	110,574	Cottage/ small farmstead, a single un-subdivided building marked and named on OS 1887 & 1906. Not marked on current maps, and site obscured by veg on recent APs
72	Pant-y-bedw-isaf	273150	220292	110,575	Cottage/ small farmstead, a single un-subdivided building marked and named on OS 1891 & 1906. Not marked on current maps, site obscured by veg on recent APs
73	Hirlwyn-uchaf	273724	220556	110,576	Farmstead (2 ranges at right angles) marked and named on OS 1886 & 1906, and also current maps. Abandoned, but recent APs suggest substantial wall survival
74	Pant-teg	272659	221106	110,577	Small farmstead (or possibly 2 adjacent cottages) next to ford, marked and named on OS 1886 & 1906, but not marked on current maps. Site obscured by veg on recent APs
75	Waun-y-dderi	271810	221273	110,578	Cottage/ small farmstead, marked and named on OS 1887 & 1906, also marked (but un-named) on current maps, clear of vegetation, recent APs suggest it is roofed and in use as an agricultural building

76	Pwll-y-fuwch	271598	220458	105,476	Farmstead shown on the historic Ordnance Survey maps but only one building recorded as surviving on modern mapping (M.Ings, 2013). Recent APs suggest site may now be abandoned
77	Plas-newydd	270605	220820	110,579	Cottage marked and named on OS 1887 & 1906, not marked on current maps, recent APs suggest the building has been demolished
78	Maes-y-rhiw	270613	220853	110,580	Cottage marked and named on OS 1887, marked but un-named on OS 1906 (seems to have become part of Plas-newydd to the south by this time), not marked on current maps, recent APs suggest the building has been demolished
79	Felin-newydd	270436	220862	19,095	Mill marked and named on OS 1887 and 1906, an element of the complex is still occupied, but the mill building close to the stream appears to be abandoned and roofless on recent APs, with walls surviving to a considerable height
80	Glan-llynnant	270188	221414	110,581	Building named as 'Glan-llynnant' on 1887, marked in outline but un-named on OS 1906, presumably abandoned between these dates. Recent APs suggest little remains of the building above ground
81	Tyle	270221	221842	110,582	Farmstead marked and named on OS 1887 & 1906, marked in outline on current map sources, recent APs suggest walls survive to a considerable height and an element is roofed
82	Pant-glas	273369	221600	110,583	Cottage marked and named on OS 1887, marked in outline but un-named on OS 1906 (probably abandoned between these dates), not marked on current maps, site obscured by veg on recent APs
83	Gelli-fawr	274117	221815	110,584	Small farmstead (single range, subdivided) marked and named on OS 1887, not marked on OS 1906, probably abandoned between these dates, Site obscured by veg on recent APs
84	Dderwen-bonwyn	274266	221380	110,585	Cottage/ small farmstead marked and named on OS 1887, marked in outline but un-named on OS 1906 (probably abandoned between these dates),

					outline marked on current maps. Site obscured by veg on recent APs
85	Pant-y-fferen	273800	222757	110,586	Roadside cottage marked and named on OS 1887, not marked by time of OS 1906, probably abandoned between these dates
86	Pant-y-celyn	273798	222655	110,587	Roadside cottage marked and named on OS 1887, marked but un-named by time of OS 1906
87	Pen-y-lan-fach	273295	222596	110,588	Small farmstead (single range so possibly just dwelling) marked and named on OS 1887 & 1906. Marked on current OS but site obscured by veg on recent APs
88	Ynys-clydach	273605	222420	110,589	Small farmstead (single range subdivided) marked and named on OS 1887 & 1906, marked in outline on current OS maps, but obscured by veg on recent APs
89	Ffos-y-cloddiau	273202	223184	110,590	Farmstead marked and named on OS 1887 & 1906, marked and named on current map sources, recent APs suggest site abandoned
90	Mount Cottage	272702	223542	110,591	Roadside cottage and associated small enclosures, marked and named on OS 1887 & 1906. Recent APs suggest little survives of this building
91		272953	224227	110,592	Building, not marked on OS 1887 only on 1906 OS, so built between these dates. Part of Pont Crynfau Mill complex. Not marked on current maps, Recent APs suggest not much surviving.
92	Pen-Arthur-Isaf	272229	224394	30,294	Two rectangular buildings arranged in a linear group, with several separate associated smaller buildings & enclosures. Marked and named on OS 1887 & 1906, and current map sources. Currently occupied although there may be an abandoned element within t
93	Cwm-gwenllan-bach	273190	223481	110,593	Single small square building, with associated access track, marked and named on OS 1887, not marked on OS 1906, abandoned between these dates. Site mostly obscured by veg on recent APs
94		273270	223743	110,594	Small rectangular building, possibly a roadside cottage, but possibly an outbuilding associated with Spain

					Cottage, marked but un-named on both 1887 & 1906 OS. Recent APs suggest the site lies beneath more recent development.
95	Pen-y-waun	273823	223792	110,595	Cottage marked and named on both OS 1887 & 1906, marked in outline on current OS mapping. Recent APs suggest wall survival
96	Ysgubor-lan	271522	223741	110,596	L-shaped farmstead marked and named on both OS 1887 & 1906, marked in outline on current mapping. Recent APs suggest walls survive to a considerable height.
97	Celynog-uchaf	270455	224023	110,597	Cottage marked and named on OS 1887, not marked on OS 1906, probably abandoned between these dates. Site largely obscured by veg on recent APs
98	Celynog-fach	270574	224203	110,598	Cottage marked and named on OS 1887, not marked on OS 1906, probably abandoned between these dates. Site largely obscured by veg on recent APs
99	Gelli'r-wiglan	271803	223055	110,599	A rectangular building with small associated out-buildings marked and named on OS 1887 & 1906. Recent APs suggest walls survive and that the main building has recently been re-roofed
100	Pant-y-rhedyn	271525	222933	110,600	Cottage marked and named on OS 1887 & 1906. Site obscured by veg on recent APs
101	Pistyll-gwyn	271024	222875	110,601	Farmstead marked and named on OS 1887 & 1906, marked but un-named on current map sources, recent APs suggest site currently occupied
102		271174	223123	110,602	Cottage, or possibly a field barn, marked but not named on OS 1887 & 1906. Marked in outline on current OS mapping. Recent APs show walls surviving, roofless oblong building, divided in two internally
103		271279	222538	110,603	Cottage, or possibly a field barn, marked but not named on OS 1887 & 1906. Not marked on current OS mapping. Site obscured by veg on recent APs
104	Glan-dwr Woollen Factory	271402	222295	110,604	Marked as 'Glan-dwr Woollen Factory' on OS 1887 & 1906. Associated mill race and sluice also marked - small mill complex, not marked on current OS mapping, site under veg. on recent APs

105	Cwm-gwyn bach	270858	222348	110,605	Small farmstead marked and named on OS 1887, marked but un-named on OS 1906, outline on current OS data, obscured by veg on recent APs
106	Cwm Meilwch	271036	221978	36,072	Farmstead marked and named on both OS 1887 & 1906, still extant and occupied. Possible mill element (streamside building and sluice upstream on historic OS maps)
107	Nant yr Hiddl	276034	227989	110,606	Farmstead marked and named on both OS 1886 & 1906. One element is marked in outline on current maps but recent APs show the 2 buildings only survive as v. low walls (potential for below ground remains)
108		276646	228075	110,607	Small square building marked but un-named on OS 1886, road diverted over the site by 1906 OS. Possible roadside cottage site.
109	Pen-bwlch-gwyn	276533	228838	7,485	Single cottage within square enclosure, marked and named on OS 1886 & 1906. Not marked on current OS data, recent APs suggest site very damaged/destroyed
110	Nant-yoroth	277086	229275	110,608	Roadside cottage marked and named on OS 1886, marked but un-named on OS 1906, not marked on current OS mapping, recent APs suggest not much survives
111	Cefn-gwrych	277082	229002	110,609	Farmstead marked and named on OS 1886 & 1906, marked on current maps and still occupied. Recent APs suggest building on the north-east side of the farmstead is roofless but with surviving walls
112	Penlan	276097	229016	110,610	Farmstead marked and named on OS 1886 & 1906, marked on current mapping in outline. Recent APs suggest walls survive to a considerable height
113	Llwyn-rhiket-fach	276671	229142	7,486	Farmstead marked and named on OS 1886 & 1906, marked on current mapping in outline. Under veg on recent APs
114	Llwyn-celyn	276454	230620	110,611	Cottage marked and named on OS 1886 & 1906, marked on current mapping in outline. Under veg on recent APs
115		276902	230578	110,612	Small building marked but un-named on OS 1886, has disappeared by OS 1906, not marked on current mapping. Under veg on recent APs

116		276860	230546	110,613	Small building marked but un-named on OS 1886, has disappeared by OS 1906, not marked on current mapping. Under veg on recent APs
117	Wern	277063	230445	110,614	Cottage marked and named on OS 1886 & 1906, marked on current mapping in outline. Under veg on recent APs
118	Rhandir-Rosser	277940	230322	7,489	Cottage marked and named on OS 1886, not on OS 1906. Recent APs show no above ground remains survive
119	Maerdy-bach	277533	230695	110,615	Cottage named on OS 1886, but only dashed outline, suggesting it had been abandoned recently at this time. No outline on OS 1906. Recent APs show no above ground remains survive
120	Tir-cwrt	279859	230340	110,616	Cottage marked and named on OS 1886, not on OS 1906. Recent APs show no above ground remains survive
121	Ty-newydd-bach	278116	227731	7,479	Cottage marked and named on OS 1886, not on OS 1906. Presumed abandoned between these dates Site obscured by vegetation on recent APs
122	Allt-y-carw	227527	228184	7,480	Farmstead consisting of 2 separate building ranges at right angles. Marked and named on OS 1886 & 1906, marked in outline on current OS mapping. Recent APs suggest walls survive to considerable height in places.
123	Llech-clawdd	278857	228023	21,946	Single oblong building, close to boundary between enclosed and unenclosed land. Marked and named on OS 1886 & 1906. Not marked on current OS mapping, recent APs show site very overgrown
124	Pentre-gronw	279452	228130	21,947	Farmstead with single L-shaped building range and small ancillary building to N. Marked and named on OS 1886 & 1906, marked in outline on current OS maps. Recent site visit (AMP) shows building v overgrown
125	Gelli-meichiau	276761	227663	110,617	Farmstead - single linear range, wider portion probably = dwelling, small detached ancillary buildings on NE side of yard. Marked and named on OS 1886 & 1906. Marked in outline and named on current OS mapping. Recent APs suggest damaged/ destroyed

126	Wern-y-mes	275093	228696	110,618	Farmstead - single range, wider element probably = dwelling, smaller detached ancillary buildings to SE. Marked and named on OS 1887 & 1906. Not marked on current OS mapping. Recent APs show no above ground remains survive
127	Blaen-y-ddol	281048	227822	22,514	Farmstead with irregular layout (no hist. OS coverage at 1:2500 in this area). Marked and named on OS 1891 & 1906. Presumably abandoned at construction of Usk reservoir (site now lies below usual waterline)
128	Pwll-y-gerwn	281670	227996	22,513	Cottage/ small farmstead - L-shaped building with small detached ancillary (no hist. OS coverage at 1:2500 in this area). Marked and named on OS 1891 & 1906. Presumably abandoned at construction of Usk Reservoir (site now lies below usual waterline)
129	Blaen-Wysg	281818	228131	110,619	Farmstead - irregular courtyard arrangement with L-shaped main range and almost parallel subsidiary range to SW (no hist. OS coverage at 1:2500 in this area). Marked and named on OS 1891 & 1906. Abandoned at construction of reservoir? Site now underwater
130	Cwm-enau	281525	228670	22,512	Cottage/ small farmstead - irregular farmstead with linear range on N side and several small detached ancillary bldgs (no hist. OS coverage at 1:2500 in this area). Marked and named on OS 1891 & 1906. Site now lies in area of forestry plantation.
131	Tir-cyd	281773	228875	22,511	Cottage/ small farmstead - 2 ranges at right angles (no hist. OS coverage at 1:2500 in this area). Marked and named on OS 1891 & 1906. Site now lies in area of forestry plantation.
132	Pen-y-cae-newydd	282025	229800	22,509	Ruined cottage site. RPS 10.2001 Not shown on 1839 Myddfai parish tithe map. Shown as being occupied on the 1891 1st edition 1:10560 OS map, but empty on the 1906 2nd edition OS map. RPS January 2002 The site was visited in January 2002 and it was
133	Pen-y-cae	282185	229861	30,288	Good existing description from site visit

134	Trawslwyn-du	282474	229205	22,510	Farmstead with irregular layout (no hist. OS coverage at 1:2500 in this area). Marked and named on OS 1891 & 1906. Presumably abandoned at construction of Usk reservoir (site obscured by veg on recent APs)
135	Hafod-fach	281612	231069	110,620	Single rectangular building marked and named on OS 1887, but not on 1906 OS.
136	Black Cock	281869	231199	22,508	Single rectangular building marked and named on OS 1887 and 1906 OS mapping. Marked in outline and named on current OS mapping. Part veg cover on recent APs suggest some survival of walls and assoc. enclosures
137	Tan-y-mynydd	282097	231441	22,507	Single rectangular building marked and named on OS 1887 and 1906 OS mapping. Marked in outline on current OS mapping, suggesting some survival of walls Under trees on recent APs
138	Pen-y-llwyn-bedw	281216	232007	110,621	Single rectangular building marked and named on OS 1887, but not on 1906 OS.
139	Rhiwlas	283493	232377	110,622	Single rectangular building marked and named on OS 1887 and 1906 OS mapping. Marked in outline and named on current OS mapping. Site obscured by vegetation on recent APs
140	Pwll-Harry	280371	232986	110,623	Small (?)cottage, named hereabouts on OS 1891, but exact location unclear. Not marked or named on subsequent OS data.
141	Fron-uchaf	280572	232767	110,624	Farmstead - 2 ranges at right angles (no hist. OS coverage at 1:2500 in this area). Marked and named on OS 1891 & 1906, similar form but in outline on current OS mapping. Site lies in area of forestry plantation.
142	Bwlch-y-rhiw	280467	231966	110,625	Cottage marked on the OS map of 1891, but not on OS 1906, suggesting it was abandoned in the intervening years. Site obscured by a large tree on recent APs
143	Gribin	280439	231729	22,506	Small farmstead, 2 separate buildings arranged at right angles, marked and named on both OS 1887 & 1906, marked in outline on current OS mapping, suggesting some survival, but under trees on recent APs

144	Cwm-Bran-uchaf	280178	231446	110,626	Farmstead - single L-shaped range, marked and named on both OS 1887 & 1906, marked in outline on current OS mapping. Recent APs suggest show very overgrown, but some wall survival
145	Pen-twyn-yr-aur	280219	230833	110,627	Farmstead - 3 separate buildings, 1 larger at right angles to 2 smaller parallel buildings some distance south. Marked and named on both 1887 & 1906, and on current OS mapping. Recent APs suggest wall survival to a considerable height.
146	Pwll	279315	231643	110,628	Cottage marked and named on OS 1886, marked but un-named and seemingly abandoned by OS 1906. Recent APs show no above ground traces of this building
147	Llwyn-helyg	278836	231741	110,629	Cottage within square enclosure, marked and named on OS 1886 & 1906, marked in outline and named on current OS mapping, but beneath trees on recent APs
148	Gwernnyfed	279022	231932	110,630	Farmstead with main building and 1 ancillary to NW on 2nd ed OS. Marked and named on OS 1886 & 1906, marked in outline and named on current OS, recent APs suggest v. low walls survive
149	Cwm-cou	278249	232677	110,631	Cottage marked and named on OS 1886, marked but un-named and seemingly abandoned by OS 1906. Site obscured by trees on recent APs
150	Coldbrook Cottages	277637	233420	110,632	Group of 2 or 3 cottages and associated small ancillaries on either side of the road. Marked and named on OS 1886 & 1906, possibly estate cottages for 'Fron'? Not marked on current OS maps except for assoc. enclosure
151		277795	233079	110,633	A building marked but un-named on OS 1886 & 1906, probably associated with 'Fron' mansion to the N. Possibly kennels? Not on current OS, recent APs show no above ground remains of the building
152		277703	233892	110,634	A building marked but un-named in this location on OS 1886 & 1906. Possibly associated with water management?

153		270582	224661	110,635	Farmstead - single linear range, marked on OS 1887, but un-named (poss. already abandoned by this time?), certainly abandoned by OS 1906 (outline only). Site obscured by trees on recent APs
154	Pen-y-rhiw	270953	224646	110,636	Cottage marked and named on OS 1887, not marked on OS 1906. Presumed abandoned between these dates. Recent APs suggest not much survives above ground
155	Pant-yr-onen	270281	225530	110,637	Two adjoining dwellings marked and named on OS 1887, marked but un-named on OS 1906, presumably abandoned between these dates
156	Blaen-y-dyffryn	271065	225823	110,638	Single small building marked and named on OS 1887, marked but un-named on OS 1906. Poss. abandoned between these dates. Recent APs suggest low walls may survive
157		271501	225868	110,639	Small single building on roadside. Marked but un-named on OS 1887 & 1906. May be a roadside cottage, or possibly part of Rhyd-y-saint farmstead. Recent APs suggest not much survives above ground
158	Pant-y-wennol	273367	225682	110,640	Small farmstead with two parallel ranges. Marked and named on OS 1887, marked but un-named on OS 1906, abandoned by this time? Under trees on recent APs
159	Ty-newydd	273276	226471	110,641	Farmstead complex marked and consisting of 2 separate areas of dispersed buildings. Possibly 2 farmsteads but name (on OS 1887 & 1906) seems to refer to both groups, so poss. one earlier element replaced by later stead.
160	Pant-yr-erw	274537	226273	110,642	Small farmstead with single linear range subdivided into two, and separate small outbuilding. Marked and named on OS 1887, marked but un-named on OS 1906, poss. abandoned between these dates. In outline on current maps
161	Coed-y-brain	274932	225824	110,643	Farmstead with irregular layout - loose courtyard - 2 opposing ranges. W range comprises large (?)dwelling, L-shape, but with additions so irregular in outline, facing smaller range to east. Additional building added to E.

					between 1887 & 1906. On cur
162		274162	225439	110,644	Building marked but un-named on OS 1887 & 1906. Possibly cottage site abandoned by this time. Current maps show a building in this location but on a slightly different line
163	Beudy-bach	274562	225467	110,645	(?)Cottage marked and named on OS 1887, un-named on OS 1906. Abandoned between these dates? Current maps show a building still exists in this location.
164		274253	224869	110,646	Building marked but un-named on OS 1887 & 1906. Possible cottage site abandoned by this time or field barn?. Current maps show a modern agricultural building in this location
165	Cwm-crynfa	274440	224551	110,647	Farmstead with single linear range subdivided into 3. Marked and named on OS 1887, marked but un-named on OS 1906, poss. abandoned between these dates. In outline on current maps
166	Ffynant	272333	225095	110,648	Farmstead - single linear range shown subdivided into 2 on 2nd edition OS. Marked and named on OS 1887 & 1906, and also on current mapping. Recent APs suggest roofless but good wall survival
167		272202	224605	110,649	Small single building marked but un-named on OS 1887, not marked on OS 1906. No evidence on current mapping.
168		272752	224530	110,650	Loose cluster of small buildings (2 marked on OS 1887, 3 on OS 1906). Possibly small dwellings, but un-named so may be outbuildings associated with small settlement 'Pont-ar-llechau'.
169	Cae-Sara Mine	275338	227536	47,663	Described well in existing PRN, no further info to add currently
170	Ty-newydd-cae-Sara	275216	227611	110,651	Described well in existing PRN, no further info to add currently
171	Tir-clyd	278354	226676	110,652	Substantial farmstead with 2 linear opposing ranges, marked and named as this on OS 1887, Tir-clyn on OS 1906, marked in outline on current maps, as 'Tir Clun'
172	Beili-yr-hafog	279028	227081	110,653	Single building marked and named but seemingly unoccupied on OS 1887 &

					1906. Nothing marked in this location on current OS mapping, site under vegetation
173	Nant-coch	278770	225693	110,654	Farmstead with 2 main linear opposing ranges and 2 much smaller buildings to NW, marked and named on OS 1887 & 1906, named & marked in outline on current maps, recent APs suggest good wall survival
174	Pen-Talsarn	278378	226242	110,655	Single linear building marked and named on OS 1887 & 1906. Nothing in this location on current mapping or recent APs
175		278397	226274	110,656	Single building marked but un-named on OS 1887, poss. outbuilding assoc. with Pen-Talsarn on opposite side of road. not on OS 1906. Nothing in this location on current mapping or recent APs.
176		278103	226204	110,657	Linear roadside building marked on OS 1887 & 1906, marked 'smithy' on 1st ed. OS only. Recent APs show scrub cover, and suggest poor wall survival
177	Llwyn-yn	278237	225961	110,658	Substantial farmstead with 2 main linear ranges, and other smaller dispersed ancillary buildings, marked and named on OS 1887 & 1906, named and marked in outline on current OS maps.
178	Heol-dywyll	277890	225670	110,659	Single building with smaller ancillary building adjoining SW side. Also small (prob.) assoc. building linked to the main area by a track. Marked and named on OS 1887 & 1906, but looks unused by 1906
179	Gelli-ddu	277913	225162	110,660	Single L-shaped range, shown subdivided into 4 on 2nd ed. OS. Marked and named on OS 1887 & 1906, marked in outline and still named on current OS, condition unclear from recent APs
180	Mount Farm	277898	225252	21,951	Poss. developed from roadside cottage with single main building with small projection at N end, and small ancillary building to E. Marked and named on OS 1887 & 1906, not on current mapping.
181	Pen-rhiw'r-felin	277442	225321	110,661	Small single building (roadside cottage), marked and named on OS 1887 & 1906, and on current maps. Unclear if abandoned, under

					vegetation on recent APs
182	Tyle-mawr	278546	224625	21,953	2 separate buildings in L-shaped configuration at junction between enclosed & unenclosed. Marked and named on OS 1887 & 1906, marked in outline on current maps. Low walls survive
183		279396	224392	110,662	Small single building marked in outline but un-named on OS 1887 & 1906. Possibly remains of a cottage site abandoned prior to 1st ed. Not marked on current OS mapping
184		279818	224470	110,663	Small single building marked in outline but un-named on OS 1887 & 1906. Possibly remains of a cottage site abandoned prior to 1st ed. Still marked in outline on current OS mapping
185	Llanerch-goch	278165	224994	105,502	2 substantial linear opposing ranges, slightly off parallel. The S range has a horse gin on its southern side on OS 1887, which has gone and been replaced by an additional building on OS 1906 (generator?). Buildings shown in outline on current OS
186	Crincae	277975	224804	110,664	Part of Crincae farmstead, a substantial linear range, opposite a separate dwelling (square in plan). Both elements are marked on OS 1887 & 1906, but current mapping & APs suggest only the house is in use now, and the range is derelict
187		277674	224487	110,665	A building (possibly a dwelling & part of Llanddeusant village) is marked in this location on OS 1887 & 1906, the area is now occupied by the extension to Llanddeusant Church graveyard.
188		277727	224509	110,666	A building (cottage?) is marked in this location on OS 1887, but is not marked on OS 1906
189	Blaen-nant	276971	225568	110,667	A single small building is marked in outline only but named, in this location on OS 1887. Marked in outline but un-named on OS 1906. Perhaps recently abandoned in 1887?
190	Crychwyn Woollen Factory	277019	224842	21,952	Single linear building marked and named on OS 1887, marked 'disused' on OS 1906. Under tree cover on recent APs condition unknown

191	Ty'r-grain	276908	224847	110,668	Single linear building marked and named on OS 1887, marked in outline but un-named on OS 1906. Presumed abandoned between these dates. Under tree cover on recent APs condition unknown
192	Cwm-crynfau	275577	225043	110,669	Named but marked in outline only on OS 1887, single linear range. Not marked on OS 1906. Poss. abandoned before 1887. Recent APs suggest few above ground remains survive
193	Bedw-hirion	276144	225368	110,670	Part of Bedw-hirion farmstead (GII listed), a substantial L-shaped range, opposite a separate linear range (still occupied). Both elements are marked on OS 1887 & 1906, but current mapping & APs show that the range is roofless and derelict
194	Pen-llanan	275688	224543	110,671	2 separate buildings, rectangular in plan, c. 30m apart (separate dwellings?), marked in outline only, but named on OS 1887 (poss. recently abandoned at this time) Not recorded on OS 1906
195	Pwll-sugr	275491	224712	110,672	A single small building is marked and named, in this location on OS 1887. Marked in outline but un-named on OS 1906. Abandoned between these dates?
196	Plas-y-gors	275370	224499	110,673	Building with outshuts on N side, 2 assoc. small buildings to NE, marked and named on OS 1887 & 1906. Not marked on current OS mapping, under veg. on recent APs
197	Cwrt	275139	224760	105,481	'Cwrt' cottage, with outbuilding and garden, recorded on the historic Ordnance Survey maps but not shown on modern mapping, presumed abandoned
198	Pant-y-gelli	276399	226228	21,949	Single building, in roadside location, enclosed within narrow strip of land. Marked and named on OS 1887 & 1906. Not shown on modern mapping, under trees & scrub on recent APs
199	Ty'r-heol	276472	226141	110,674	Single building, enclosed within land which looks to have originally been part of the road (named 'ty'r-heol'). Marked and named on OS 1887, has disappeared from OS 1906, but shown on modern maps in location of building marked on OS 1887

200	Ty-ucha/ Tir-Howel	275166	225867	110,675	Farmstead marked and named on OS 1887 as Ty-ucha, on 1906 as Tir-Howel, 2 buildings 1 linear range, and separate square (in plan) dwelling(?). Marked on current mapping but unclear if still occupied
201	Crofft-y-bwyd	276913	226942	105,504	Small farmstead, 2 buildings 1 rectangular 1 square in linear arrangement, marked and named on OS 1887, marked in outline only and un-named on OS 1906, poss. abandoned between these dates
202	Nant-lfan	277054	226929	110,676	Small farmstead, 2 buildings almost at right angles, forming 2 sides of a yard, marked and named on OS 1887, marked in outline only and un-named on OS 1906, poss. abandoned between these dates
203		276881	227150	110,677	Group of buildings within rectilinear enclosure - un-named and marked in outline only on both OS 1887 & 1906. Presumably abandoned before 1887
204		276578	227400	110,678	Single small rectangular building against line of field boundary, marked but un-named on OS 1887, marked in outline only on OS 1906, presumed abandoned between these dates
205	Coed-y-neuadd	276727	224402	110,679	2 linear buildings in almost parallel arrangement, marked and named on OS 1887, not marked on OS 1906, presumed abandoned between these dates
206	Pen-waun	277470	224404	110,680	Single building end on to road, marked and named on OS 1887 & 1906, not marked on current maps
207		277373	223026	110,681	Single building, rectangular in plan, marked but un-named on OS 1887, marked in outline only on OS 1906. Marked in outline on current OS mapping
208	Ynys-wen Woollen Factory	275225	224014	19,064	Single building, rectangular plan, marked as 'Woollen Factory' on OS 1887 and 1906. Marked on current OS mapping but apparently abandoned
209	Beili-celyn	275282	224416	110,682	Roadside cottage marked on OS 1885 & 1906, but un-named - part of small nucleation at Twynllanan. Subject of previous ABC building recording and report
210		275301	224420	110,683	Roadside cottage marked on OS 1885 & 1906, but un-named - part of small

					nucleation at Twynllanan.
211	Cwm-llan	275205	222383	105,478	Single building rectangular in plan - cottage/ small farmstead with assoc. small enclosures, marked and named on OS 1887 & 1906, marked in outline on current maps
212	Tyle-pengam	276442	223002	21,955	Irregular linear plan - 2 separate rectangular buildings, almost parallel, marked and named on OS 1885 & 1906, marked in outline on current OS mapping
213	Cwm-nant	275763	222121	110,684	Single small rectangular building, named but marked in outline only on OS 1887 & 1906. Extant at this time, but abandoned before 1887?
214		276396	222204	110,685	Single small rectangular building, unnamed and marked in outline only on OS 1887 & 1906. Extant at this time, but abandoned before 1887?
215	Pen-clyn-cae	278502	223366	110,686	Two separate buildings rectangular in plan and arranged at right angles to each other. Marked, named and seemingly occupied on OS 1887 and 1906, now abandoned but some walls survive
216	Draen-tewion	278379	223268	21,956	Small linear range, shown subdivided on historic OS mapping, named on both 1887 & 1906, but appears to be partially abandoned on 1887, and marked only in outline on 1906 - abandoned completely between these dates?
217	Tyle-bach	278760	224287	21,957	Small linear range, shown sub-divided on historic OS mapping, named on both 1887 & 1906, still marked and named on current OS mapping - recently abandoned?
218		279354	224038	110,687	Small building, rectangular in plan, 1 even smaller building, both slightly separate from Blaenau farmstead and within their own enclosure on OS 1887 - may be Blaenau farm outbuildings or poss. a cottage?
219	Ty'r-ceulan	275309	221191	21,958	Small building, rectangular in plan, with associated smaller building marked in outline to south, Marked and named on OS 1887 & 1906. Appears to be roofed currently - may have been re-instated and is now occupied

220	Bryn-byrwallt	276278	221070	4,990	2 slightly dispersed rectangular buildings, marked in outline and named on OS 1887, marked in outline but un-named on 1906 - finally abandoned between these dates? Recorded previously as a DRS, this may be the last remains of a more substantial settle
221	Sarn-fan	277031	214886	110,688	OS 1878 shows a tight group of buildings based on a linear plan, marked and named on OS 1878, something in this location, and still named on OS 1906. Marked and named on current OS mapping but recent APs suggest it is roofless now
222		277004	215612	110,689	3 rectangular buildings in a scattered layout are marked but un-named on both OS 1878 and 1906, although prev. record as a DRS, this ?may suggest survival of site as a farmstead until later 19th C.
223	Gelli	276529	214036	110,690	OS 1878 shows a small rectangular building subdivided in 2, with a smaller ancillary building close by. Marked and named on OS 1878, and 1905
224		276474	213967	110,691	OS 1878 shows a small square building and associated small enclosure (within larger enclosure on open moorland). Marked and named on OS 1878, and 1905, not marked on current maps.
225	Llwyn-yr-yn	276420	214065	110,692	Marked (but un-named) on OS 1878 as 2 separate buildings in linear arrangement within small regular enclosure (inside larger irregular field system). Named on OS 1905, and also on current mapping, but appears now to be abandoned
226		276552	214155	110,693	Marked (but un-named) on OS 1878 as a single building (occupied), but with a second building in outline (former outbuilding?). Now abandoned but marked in outline on current mapping
227		276449	214010	110,694	Small square building marked but un-named on historic OS maps, marked on OS 1905 with associated small enclosure within the larger enclosed area of 'Gelli' settlement. Now abandoned

228		276357	213941	110,695	Rectangular building marked in outline on OS 1878, close to the settlement of 'Gelli', but outside of the enclosed area on open land. A farmstead which had been abandoned by this time? Industrial (mining) remains?
229		273633	213993	110,696	Small rectangular building with smaller ancillary building to S. marked on OS 1878, but un-named, close to Ddolgarn farm (extant), but appears to be separate
230	Coedcae-canol	275739	214289	21,961	Rectangular building with outshuts with associated small enclosures. Marked and named on OS 1878 and 1905, marked in outline on current mapping
231	Coedcae-mawr	275754	214379	110,697	Single building, square plan with outshuts. Marked and named on OS 1878, abandoned by 1905 and replaced by current site of Coedcae-mawr (to W.)
232		275734	214449	110,698	Single rectangular building with outshut, marked but un-named on OS 1878 and 1905. Now abandoned
233	Pen-lan-fach	276375	230574	110,699	Single rectangular building, marked and named on OS 1886, not present on OS 1906, abandoned between these dates.
234	Ty'r-coed	275537	229200	110,700	Single small rectangular building, marked and named on OS 1886, not present on OS 1906, abandoned between these dates.
235	Beili-Fry	276083	229860	110,701	Single small rectangular building, marked and named on OS 1886, not present on OS 1906, abandoned between these dates.
236		276690	230788	110,702	Single small square building, marked on OS 1886 and 1906, possibly an outbuilding associated with Myrtle Hill, but may be a cottage.
237	Golen-goed-fach	275700	230913	110,703	OS 1886 shows 1 main linear range subdivided into 2, with 2 small ancillary buildings to S. Marked and named on 1886 & 1906, not marked on current maps, APs suggest few above ground remains survive
238	Parc	275691	231117	110,704	OS 1886 shows a linear building subdivided into 3 with outshuts, probably a row of 3 small cottages. Named on OS 1886, but not marked on OS 1906 - abandoned between these

					dates
239		275776	231094	110,705	OS 1886 shows a small un-named single building in outline in this location. Not marked on OS 1906
240	Castell-Madoc	275719	231582	110,706	3 separate dispersed rectangular buildings marked and named on OS 1886 & 1906. On 1886 1 is roofed & 2 are in outline(?). By OS 1906 all 3 are marked in outline only. Not marked on current maps.
241	Cwm	276333	231345	110,707	Single small rectangular building, marked and named on OS 1886, on OS 1906 it is un-named and only 3 of the 4 walls are marked, abandoned between these dates.
242	Old Gate Cottage	275832	232808	107,963	Possible toll gate on the Llangadog to Llandovery turnpike road. Appears on the OS 1st edition 1886 labelled "Old Gate Cottage". No building currently survives at the site. (H.Pritchard, 2016)
243	Rock Farm	277529	232903	110,708	OS 1886 shows a single fairly large building with outshuts/ extensions. Marked and named on OS 1886 and 1906. Seemingly replaced by a building to the W. sometime during the 20th C.
244	Banc	276667	232084	110,709	Single small rectangular building, marked and named on OS 1886, marked in outline only on OS 1906, abandoned between these dates?
245	Cnwcllwyd	276644	232151	110,710	Single rectangular building, named but marked in outline only on OS 1886 (abandoned by this time?), marked in outline but un-named on OS 1906. Not marked on current OS mapping. APs suggest few above ground remains survive
246		276527	231774	36,441	Single rectangular building with small outshuts, marked as 'Lodge' and in use on OS 1886 and 1906. Since abandoned
247		276554	231722	110,711	Single small rectangular building marked but un-named on OS 1886, not marked on OS 1906, abandoned between these dates. May be an estate worker's cottage or a small ancillary estate building, function unclear

248	Pen-tre-fenty	275131	231342	110,712	Single rectangular building with outshut, marked, named and looks occupied on OS 1887, not marked on OS 1906, presumed abandoned between these dates. Recent APs show no above ground remains survive
249		275126	231249	110,713	Single small rectangular building marked in outline only and un-named on OS 1887, not marked on OS 1906, abandoned before 1887?
250		274925	231369	110,714	2 separate rectangular buildings at right angles to each other are marked here in outline and un-named on OS 1887. By OS 1906 a v. small building (roofed) has replaced one of the larger buildings, but site still un-named.
251	Cerig-cwnwd	274652	230982	110,715	2 main rectangular buildings at right angles with smaller ancillary buildings and horse engine marked to the S of the E building. Marked and named on OS 1887 & 1906. W building which may be the former farmhouse now abandoned
252	Glan-Towy	272342	231194	110,716	Dispersed layout w/ 2 main buildings, 1 rectangular, 1 elongated w/ horse gin to W side, 1 smaller ancillary bldng to E of site, marked and named on OS 1887 & 1906, now roofless
253	Tannerdy	273760	231562	110,717	Single rectangular building marked in outline and named on OS 1887, marked and partly roofed on OS 1906. Not on current OS mapping, recent APs suggest little survives above ground
254	Waun-hir	274381	231509	110,718	2 small, square buildings, marked and named on OS 1887, un-named and only N building marked in outline on OS 1906. Abandoned between these dates
255	Cynull-uchaf	271829	230188	110,719	2 main linear parallel buildings, 1 small ancillary to SE (1st ed OS) & to NE (2nd ed OS). Marked and named on OS 1887 & 1906. Not marked on current OS maps. Abandoned after 1906
256	Tylau-Hywel	271915	230727	110,720	Single linear range sub-divided, with small outshuts and poss. horse gin. 2 small ancillary buildings added to NE (2nd ed OS). Marked and named on OS 1887 & 1906. Marked and named on current OS maps.

257	Banc-yr-ywen	272332	229853	21,916	Single rectangular building within rectilinear enclosure on the edge of Gwaun-gyd Common - poss. squatter settlement. Marked named, and seems to be occupied on OS 1887 & 1906. Not marked on current maps
258	Banc-y-fedwen	272180	229921	110,721	Single rectangular building within enclosure on the edge of Gwaun-gyd Common - poss. squatter settlement. Marked named, and seems occupied on OS 1887. Marked in outline only on OS 1906. Abandoned between these dates. Not marked on current maps
259	College Cottage	272277	230187	110,722	Single rectangular building marked and named on OS 1887, marked in outline only on OS 1906, possibly replaced by purpose-built Sunday School (PRN 21,902) to S.?
260	Cnwc	272038	230719	110,723	Single small building marked in outline but named as 'Cnwc' on OS 1887, v. small building marked but un-named in same location on OS 1906. A building is marked in roughly the same location on current maps, but unclear if this incorporates the original
261	Dan-y-cnwc	272168	230899	110,724	Single main square building with (?) outshuts, small ancillary to N. Marked and named on OS 1887 & 1906, marked on current maps. Unclear if still occupied
262	Cwm-bach	273465	229474	110,725	Single small rectangular building w/ poss. outshut, marked in outline only but named on both OS 1887 & 1906. Not marked on current maps
263	Cwm-mawr	273440	229415	21,918	Single rectangular building w/ outshut to N end. Marked and named on OS 1887 & 1906. Part of a small cluster marked here on historic OS maps. A building is still marked here clearly on current mapping. Recently abandoned?
264		273372	229392	110,726	Single building marked but un-named on OS 1887, on OS 1906 there are 2 more buildings, and the one marked on OS 1887 seems to be abandoned. All now abandoned
265	Coed-Glasallt	273561	230579	110,727	Single linear building, sub-divided - W. end more substantial with outshuts (dwelling end?). Marked and named on OS 1887 & 1906. Not marked on current OS mapping. Recent APs


					suggest little survives above ground
266	Waen-bellaf	272194	229737	110,728	Cluster of small buildings marked and named on OS 1887, not marked on OS 1906. Abandoned between these dates
267	Ty'r-lan	274681	228729	21,919	Single rectangular building marked and named on OS 1887 & 1906. Not marked on current OS mapping.
268	Cwm-garw	274775	230260	36,456	Single rectangular building marked and named on OS 1887 & 1906. Marked in outline only on current OS mapping.
269		274321	230315	110,729	Single rectangular building S of Pistyll-gwyn, (prob. originally an outbuilding and part of this farmstead) marked on OS 1887 & 1906. Not marked on current OS mapping.
270		274757	230549	110,730	Single small rectangular building marked on OS 1906 only (not on 1887) - built between these dates. Recent APs suggest not much survives above ground
271	Clyn-canol	273795	230781	110,731	Linear building, sub-divided marked and named on OS 1887. Shrunk to E. part of earlier building, un-named and marked in outline only by OS 1906. Abandoned between these dates
272	Ty'n-y-graig	275113	220098	110,732	2 separate and dispersed buildings are marked in this location on OS 1887 and 1906, with some development of the W. one between these dates. Named Ty'n-y-graig on OS1887 un-named on OS 1906 (poss. when it came to be known as Pentreventy?
273	Cil-maen-llwyd	266167	219986	110,733	2 separate buildings in linear arrangement marked and named on OS 1890, marked but un-named on OS 1906 - abandoned between these dates?
274	Lan	265955	220111	110,734	Building originally assigned to extant dataset, as it has a roof. It has not been occupied for most of the later 20 th century
275	Lan	265959	220098	110,735	Building originally assigned to extant dataset, as it has a roof. It has not been occupied for most of the later 20 th century
276	Porth-y-rhyd	277187	229857	110,736	Single linear building marked and named on historic OS maps. not present on current mapping

277	Cwm Sidan	274850	223811	111,146	Small group of buildings, marked and named on OS 1887 and 1906. Marked on current OS mapping in outline - abandoned
278	Felin-isaf	274805	223671	21,938	L-shaped building, marked and named Felin-isaf on OS 1891 & 1907, but as 'corn mill' on 1st ed. (stops milling between these dates?) Marked in outline on current OS mapping
279		274813	223728	111,147	Small linear building, developed to become L-shaped by 1907, marked on OS 1891 & 1907, but un-named on both. Assoc. with Felin-isaf/ Cwm-sidan?
280	Pen-rhiw'r-pynau	274586	223683	111,148	Farmstead with buildings arranged at right angles on 3 sides of a square yard, marked and named on OS 1891 & 1907
281	Tan-y-graig	274361	223434	21,939	Single rectangular roadside building marked and named on OS 1891 & 1907, marked in outline on current OS mapping

Appendix 2: ABC Historic Landscape Mapping Programme: Gazetteer of site visits with descriptions

Atodiad 2: Rhaglen Mapio Tirwedd Hanesyddol ABC: Mynegai daearyddol o ymweliadau safle gyda disgrifiadau

Shaded sections of the table indicate buildings which have potential for ABC to consider working on with the community, subject to owner agreement. The ABC number (left hand side) corresponds with numbers marked on distribution maps.

024	Site name Pen-'rallt	NGR 268,074 224,177 SN 6807 2417	PRN 110,534	Site type Farmstead	Short description: A grouping of 2 small buildings marked and named 'Pen'rallt' on both 1891 and 1907 OS maps. Site obscured by vegetation on current APs
<p>Additional information (visit 17.8.16 seen from road): 1st edition OS of 1891 shows a large angular enclosure containing 2 small buildings in dispersed layout, one larger square building close to the road, and one smaller rectangular building to the NW on the W boundary. OS 1907 shows no development to this layout. The site occupies undulating ground at the western end of Carn Goch hillfort, lying on the 150M (AOD) contour. The angular enclosure survives as stone banks/ walls enclosing the site. The square building marked on historic OS maps (which must have been the dwelling) survives only as a low mound of rubble stone covered with grass, however the smaller rectangular building survives with an extant corrugated tin roof which has protected internal features. It has low walls made of well coursed dressed stone, with a central gable to the N and S elevations giving the roof a 'cruciform' appearance. This is an ancillary building with some sort of (livestock/poultry?) processing function, lying astride a boundary ditch/ small watercourse. ABC potential - low. Archaeological potential in the form of upstanding structural remains of an ancillary building of unknown function and possible buried structural remains & occupation debris.</p>					
011	Site name Cwm Tawel	NGR 269,033 219,242 SN 6903 1924	PRN 110,522	Site type Farmstead	Short description: Now abandoned farmstead, named and seemingly occupied on 1890 and 1907 OS maps, walls marked on current maps, not visible on current AP layer because of tree cover.


Additional information (visit 17.8.16 seen from road): 1st edition OS of 1890 shows a large rectangular building with one very small ancillary building slightly offset to the SE (ty-bach?) within the same enclosure. OS 1907 shows no development to this layout, except details a division of the main building into 2 parts, suggesting house and ancillary building in linear arrangement. The site lies on the 250M (AOD) contour and occupies a platform on a steep rise elevated above the narrow valley of Nant Cwm Tawel, and is close to the boundary between enclosed and unenclosed common land of Banc Wernwgan to the S. Substantial stone built remains of the main building survive to a considerable height (c. 2 – 3 M in places, incl. gable and chimney detail) although now heavily overgrown with vegetation, with volunteer saplings in walls, stonework precipitous and crumbling. Difficult access, but remnants of the former access route approaching from the direction of the unenclosed land to the S, and marked on historic OS maps, can still be seen defined by quite substantial banks. **ABC potential - medium.** Archaeological potential in the form of upstanding structural remains of house and attached ancillary building, also possible buried structural remains & occupation debris.


002	Site name Cwm-Ffrwd	NGR 270,244 220,733 SN 7024 2073	PRN 110,513	Site type Farmstead	Short description: Now abandoned farmstead, named on 1890 and 1907 OS maps, walls marked on current maps, visible as rubbly area on current AP layer.
-----	-------------------------------	--	-----------------------	-------------------------------	--

Additional information (visit 17.8.16): 1st edition OS of 1890 shows 2 rectangular buildings, whilst 2nd edition shows more detail with northern building apparently ancillary and divided into 2 (1 large, with smaller additional ancillary building) arranged around square enclosure. The site lies on the 220M (AOD) contour and occupies a flattish area amongst hilly ground to the SW of Capel Gwynfe. The site was extremely heavily overgrown with ivy and other shrubby vegetation at the time of the site visit. Beneath the ivy, stone built remains of the main building survive, and the visible part of the remaining structure incorporates the S gable end and chimney of the southern building (which appears to have been the dwelling), with distinctive curved corner return to E facing elevation of well-built rubble stone, still tightly bonded, with lime mortar remaining in joints. Site lies alongside a public footpath, with no current vehicular access apart from through fields. **ABC potential - low.** Archaeological potential in the form of upstanding structural remains of house and attached ancillary buildings, also possible buried structural remains & occupation debris.



001	Site name Cwm Site	NGR 269,956 220,596	PRN 110,512	Site type Cottage	Short description: Now abandoned cottage named as Cwm Site on 1890 and 1907 OS maps.
-----	------------------------------	----------------------------------	-----------------------	-----------------------------	---



		SN6995 2095			
<p>Additional information (visit 17.8.16): 1st edition OS of 1890 shows rectangular building with smaller ancillary building to N with square enclosure between the 2 buildings, 2nd edition shows no further development. The site lies on the 240M (AOD) contour and occupies sloping ground on the S side of a small stream valley, SE of Llwynbrain Farm and amongst hilly ground to the SW of Capel Gwynfe. The site has walls of well-built rubble stone surviving to eaves and gable height (with both gable ends surviving to almost full height with chimney detail. The front façade faces NW, and has evidence for 4 windows - 2 to ground floor with wooden lintels (and surviving (?) original window frames) and 2 to first floor with slate sill remaining in R Hand window. Windows are arranged symmetrically around a central front door. The whole front façade is offset to the left to accommodate a larger chimney at the right hand (SW) end, which retains the remnants of a fireplace stair. Lime mortar is evident in the joints and some evidence of lime wash externally and internally. Internally, collapsed structural members and other possible occupation debris may include some objects contemporary with the last occupation of the building. The rear elevation has a single small, low-level opening with stone lintel above. This façade also survives to eaves height. Dressed stone used for corners, generally well-constructed, seemingly in one build with no immediate signs of development from an earlier structure – possibly an estate cottage(?). Vegetation growing high up on gables and through walls poses a major threat to the ongoing survival of this site. Only low walls of rubble stone remain of the small square ancillary building to the N. ABC potential - Good. The site lies alongside a public footpath, just off a small road, so access is relatively straightforward. Archaeological potential in the form of upstanding structural remains of house, also possible buried remains & occupation debris.</p>					


090	Site name Mount Cottage	NGR 272,702 223,542 SN7270 2354	PRN 110,591	Site type Cottage	Short description: Roadside cottage and associated small enclosures, marked and named on OS 1887 & 1906. Recent APs suggest little survives of this building
<p>Additional information (visit 17.8.16): Historic OS maps show what might in fact be 2 adjoining roadside cottages, on the corner of the road running N from Capel Gwynfe. The site's roadside location with 2 parallel sub-rectangular enclosures carved out of the larger field on the opposite (N) side of the road support the possibility that these were 2 small cottages with associated land allocated to each of the pair. The site was overwhelmed by shrubby vegetation, with a mature tree growing out of the left of the pair at the time of the site visit. A plaque on the wall records the name 'Mount Cottage', but includes no further information, and this site had no previous record within the HER. The cottage/s are stone built, and surviving gables suggest single or 1.5 story building, some evidence remaining for entrances, but the front façade is now very damaged, partly due to vegetation growth. Position of site next to public road makes access good, but significant loss of structural elements. ABC potential – low-medium. Archaeological potential in the form of upstanding structural remains of house, possible buried structural remains & occupation debris.</p>					
263	Site name Cwm Mawr	NGR 273,440 229,415 SN 7344 2941	PRN 21,918	Site type Cottage/ Farmstead	Short description: Single rectangular building w/ outshut to N end. Marked and named on OS 1887 & 1906. Part of a small cluster marked here on historic OS maps. A building is still marked here clearly on current mapping. Recently abandoned?

Additional information (visit 14.10.16): The site occupies a flat area on the S bank of the Afon Ydw, NE of where this river joins the larger Afon Bran at the S boundary of Myddfai Parish. The name 'Cwm' reflects its valley position and 'Mawr' distinguishes it from 'Cwm Bach' a short distance to the N on the opposite bank of the Ydw. The site lies between the 60M and 70M (AOD) contour. 1st edition OS (1887) shows a building orientated NW – SE with adjoining smaller building in line at NW end, and a possible additional enclosure/ lean-to at SE end. OS 1906 shows the same arrangement with no development. It is unclear whether the small separate group of buildings to the W are outbuildings associated with Cwm Mawr, or represent a distinct smaller farmstead (see description for visit 8 below). Cwm Mawr survives to eaves and gable height in places, but is now very overgrown with brambles, with trees and saplings growing in and amongst the structure. The house of 1 and a half stories, and is built of angular rubble-stone with lime rich mortar evident in joints, and evidence of lime wash externally and internally. The front elevation faces SW, with 2 windows to the ground floor, arranged symmetrically either side of a front door, all with stone reveals. This façade does not survive to eaves height so there is no evidence to clarify if there were windows above lighting a first floor. The whole front (SW) façade is offset to the left from the SE gable-end, to accommodate internally a large mass of (now largely collapsed) structural masonry in the SE corner. This appears to be a main chimney ('simne fawr'), and retains a void indicating the presence of a bread oven, with a possible fireplace stair above. Both gable ends of the house survive (NW to almost full original height) with some surviving chimney detail. Internally the NW gable has evidence for a small fireplace at ground level with brick modification to reduce its size further and accommodate a metal grate (20th C?). Evidence for joist slots in this NW gable indicate the presence of a first floor or possibly half loft ('croglofft'). At this level a small aperture with single stone lintel represents a very small fireplace serving the upstairs area. The rear elevation survives to eaves height in places and has a single small window at the NW end with timber lintel. Internally, collapsed structural members and other occupation debris may include



<p>remains contemporary with the last occupation of the building. Only low walls of rubble stone survive of the attached smaller building marked on historic maps. Some modifications involving yellow brick. Although attached to the NW gable, there is no internal access between this building and the main house suggesting ancillary function. The site lies alongside a public footpath, but is a long way from any public road. Some ABC potential – good survival of walls to eaves and gable height and collapsed structural elements. Difficult access. Archaeological potential: upstanding structural remains, buried structural remains, associated occupation debris.</p>					
262	Site name Cwm Bach	NGR 273,465 229,474 SN 7346 2947	PRN 110,725	Site type Cottage	Short description: Single small rectangular building w/ poss outshut, marked in outline only but named on both OS 1887 & 1906. Not marked on current maps
Additional information (visit 14.10.16): This site was earmarked for visiting but was inaccessible because of lack of a feasible crossing point on the Afon Ydw on the day of the visit. There were cattle on the usual fording point and the remainder was dammed and deep. Glimpsed through the trees from the opposite bank, no substantial upstanding remains of the site were apparent.					
264	Site name Unknown	NGR 273,372 229,392 SN 7337 2939	PRN 110,726	Site type Cottage/ Farmstead?	Short description: Site-type unclear – this may be outbuildings associated with Cwm Mawr to the E, or may be a separate small farmstead.
Additional information (visit 14.10.16): This site may be outbuildings associated with Cwm Mawr to the E (see site desc. 6), or may be a separate small farmstead. If this was a dwelling (cottage or small farmstead) rather than an outbuilding, it seems to have gone out of use as such before the survey for the OS 1 st edition, where it is marked but un-named, however, there is some development between 1 st and 2 nd ed OS maps. Whatever the case the site has now completely vanished, with no surviving above ground remains. The area which it occupied has some small undulations and a slightly raised 'platform', although the field is generally very smooth (improved pasture), so any below ground remains are likely damaged.					
260	Site name Cnwc	NGR 272,038 230,719 SN 7203 3071	PRN 110,723	Site type Cottage	Short description: Single small building marked in outline but named as 'Cnwc' on OS 1887, v. small building marked but un-named in same location on OS 1906. A building is marked in roughly the same location on current maps, but unclear if this incorporates the original?

<p>Additional information (visit 20.10.16): This site survives as low stone walls (c. < 1m 20cm) of river cobbles, with some red brick repair work in evidence. Now part of a larger improved field, and close to other more recent agricultural structures of breeze block and corrugated tin. Evidence suggests small single-cell cottage, abandoned at the end of the late 19th C (when the name disappears from the map), and then re-used for agricultural purposes, prolonging survival.</p>						
260	<p>Site name Dan Y Cnwc</p>	<p>NGR 272,168 230,719 SN 7216 3071</p>	<p>PRN 110,724</p>	<p>Site type Cottage</p>	<p>Short description: Single main square building with possible additional out-shuts, small ancillary to N. Marked and named on OS 1887 & 1906, marked on current maps. Unclear if still occupied.</p>	
<p>Additional information (visit 20.10.16 viewed from footpath): Stone-built dwelling with centrally positioned, large chimney stack, and substantial slated porch to S end with arched entrance and ornamental barge boards. Cement render to some elevations and visible elements of main roof still fully slated but heavily overgrown with ivy. Unclear whether this building is currently occupied, but TV aerial suggests it is not wholly abandoned. Some possible ABC potential, owner unknown</p>						

252	Site name Glan Towy	NGR 272,342 231,194 SN 7234 3119	PRN 110,716	Site type Farmstead	Short description: Dispersed layout w/ 2 main buildings, 1 rectangular, 1 elongated w/ horse gin to W side, 1 smaller ancillary building to E of site, marked and named on OS 1887 & 1906, current APs show it is now roofless.
<p>Additional information (visit 20.10.16): Farm building complex, now largely roofless but with much well-preserved stone-built fabric surviving to eaves and gable height. Incorporates significant evidence for structural development, with increase in wealth/ status evidenced by 'polite' features, incl. split chimney stacks. Likely earlier element at E end of house with steeply pitched roof (indicative of thatched roof) incorporated into later (W unit) roofed with local stone tiles. Close to long established and important fording point of the Afon Tywi.</p> <p>Good ABC potential but contact revealed owner not currently keen on involvement with project</p>					
274 275	Site name Lan Farm	NGR 265,956 220,126 SN 6595 2012	PRN 110,734 110,735	Site type Farmstead	Short description: This site was re-allocated from the extant buildings table on discovering it had been abandoned, but was still roofed.

Additional information (visit 4.11.16 & ABC/ DAT Building Recording Days Nov 2016):

Lan Farm comprises house and associated *beudy* (it appears to be of 'longhouse' type in origin), with threshing barn (opposing doors and evidence for water powered threshing machinery) situated slightly off parallel on the opposite side of the yard.

Cadw have recently listed the building as a 'small abandoned 18th-century farmstead'. Two modern agricultural buildings on the site are still used by the tenant farmer.

A public foot-path runs through the site, but there is currently no vehicle access. Earlier access to the farmstead seems to have been via a trackway running up-hill from the south.

With kind permission of the owner and tenant farmer, five local volunteers assisted DAT archaeologist and ABC archaeologist in producing measured drawings of the front elevations of the house, *beudy* and barn, as well as a Level 2 Photographic Record and a rapid topographical survey. Lan farm has been unoccupied for as long as the tenant farmer can remember (at least the latter part of the 20th century) - the exceptional level of preservation of early features, are a result partly of this, but it should be noted that had it lost its roof, the building would have deteriorated rapidly, so its survival can be directly attributed to the efforts of the tenant farmer who lives 'drws nesa'. His care for the vernacular buildings at Lan is a shining example of 'benign' preservation.

Excellent ABC potential, but with enthusiastic owner who is keen to look after the buildings



273	Site name Cil-maen-llwyd	NGR 266,167 219,986 SN 6616 1997	PRN 110,733	Site type Farmstead	Short description: 2 separate buildings in linear arrangement marked and named on OS 1890, marked but un-named on OS 1906, abandoned between these dates?
-----	------------------------------------	--	-----------------------	-------------------------------	--


Additional information (visit 4.11.16): Remains of this building very overgrown with scrub, stone walls survive to a height of c. 3m at NE corner of N building of group of 2, remains of other buildings not accessed, but complex of above ground remains would benefit of further investigation. Archaeological potential: upstanding structural remains, buried remains, associated occupation debris. **Low ABC potential** - difficult of access and insufficient upstanding remains for re-instatement.




37	Site name Pentre Bach	NGR 270,153 224,817 SN 7015 2481	PRN 110,545	Site type Cottage/ Farmstead	Short description: Abandoned cottage/ small farmstead and associated enclosure, marked and named on OS 1891, marked but un-named and seemingly abandoned on 1907, shown in outline on current OS mapping, but under vegetation on AP layer, condition unknown.
-----------	--	--	------------------------------	---	---

Additional information (visit 6.11.16):
Very overgrown, one gable of this site survives nearly to full height but remaining fabric badly damaged. Archaeological potential – some upstanding fabric, buried remains and occupation debris. **Low ABC potential**



38	Site name Pentre Bach	NGR 270,203 224,814 SN 7020 2481	PRN 21,925	Site type Cottage/ Farmstead	Short description: Abandoned cottage/ small farmstead, marked and named on OS 1891 & 1907, shown in outline on current OS mapping, but under vegetation on AP layer, condition unknown.
Additional information (visit 6.11.16): Structural remains with evidence of fireplace openings & limewash in places. Difficult of access – low ABC potential					
39	Site name Pant-y-dderwen	NGR 270,231 225,092 SN 7023 2509	PRN 21,926	Site type Cottage/ Farmstead	


Additional information (visit 6.11.16): Building badly damaged by falling trees, wall footings w/ archaeological potential. No ABC potential					
					
61	Site name Un-named building	NGR 266,908 214,829 SN 6690 1482	PRN 110,565	Site type Building	Short description: Building poss. a field barn, marked in outline on OS 1891 only, not marked on OS 1907, current APs suggest little remaining of the site.
Additional information (visit 9.2.17): This site survives as low walls only, some of which are indistinguishable from field boundary walls. The building had been abandoned by the time of the 2 nd edition OS. Low ABC potential					
47	Site name Nant Glas	NGR 266,886 215,062 SN 6688 1506	PRN 110,551	Site type Cottage	Short description: Cottage/ small farmstead on the edge of unenclosed upland - marked but un-named on OS 1891, develops to become more substantial by 1907 OS when it is named. Current AP evidence suggests now roofless despite current maps suggesting still occupied




Additional information (visit 9.2.17): Upstanding remains of this building to gable height in most places. In a precipitous location overlooking a deep stream gulley, with apparently associated structural issues - subsidence, surviving fabric appears to be largely later 19th C, although this does not preclude earlier elements having been incorporated (? annexe at N end of building). Archaeological potential, upstanding structural remains. **Some ABC potential, relatively close to trackway and other occupied buildings, but still quite difficult of access**








46	Site name Pen-twyn-coch-canol	NGR 267,201 215,018 SN 6720 1501	PRN 110,550	Site type Farmstead	Short description: Small farmstead on the edge of unenclosed upland - marked but un-named on OS 1891, but develops to become more substantial by 1907 OS when it is named. Current AP evidence suggests now roofless but with walls remaining to some height.
----	---	--	-----------------------	-------------------------------	--



Additional information (visit 9.2.17): This site is not marked as occupied on current OS mapping, and so was included in the 'abandoned' dataset. However, it now has a roof, and appears to have been renovated and modified recently, with change to original roofline to increase size of building footprint.


45	Site name Ty-Mynydd	NGR 268,541 214,954 SN 6854 1495	PRN 110,549	Site type Farmstead	Short description: Upland farmstead, with associated enclosures, on otherwise unenclosed land, marked and named on OS 1891, marked but un-named on OS 1907, prob. abandoned between these dates. Current APs suggest low walls surviving.
<p>Additional information (visit 9.2.17): Really interesting site (archaeologically) on unenclosed land – a complex with evidence for building footings, also substantial boundaries topped by mature trees, suggesting the boundaries may be earlier in origin than 19th century. Possibly 19th C ‘squatter settlement’ on common land, but re-occupation of pre-existing settlement site (?medieval, earlier post-med?)</p> <p>The evidence suggests the possibility that some upland settlement sites which were permanently occupied during the medieval ‘climatic optimum’ were deserted and then re-occupied during the population rises of the earlier 19th century. Sites that had been abandoned as permanent settlement but continued to be used intermittently for occupation on a seasonal basis in the intervening centuries (perhaps as temporary summer shelters or ‘hafotai’) would have formed obvious and practical starting points for the re-creation of settlements when a population rise increased pressure on agricultural land. This site would provide an interesting focus for further study and improved survey, beyond the scope of the current project. Low ABC potential</p>					
63	Site name Cwm-ffrwd (Cwmamman Community)	NGR 267,769 214,871 SN 6776 1487	PRN 110,567	Site type Farmstead	Short description: Several buildings which are part of Cwm-ffrwd farmstead (still extant), marked on OS 1878 & 1906 with remains marked on current maps. Current APs suggest main building is now roofless. Possibly an earlier dwelling?



<p>Additional information (visit 9.2.17, return 8.8.17 viewed from footpath): ?Earlier house associated with still occupied farmstead. The occupied element of this farmstead appears to be converted outbuildings associated with this building (which may be the original house). This is a substantial farmstead with a drive leading down from the Llandeilo road to the N. still with substantial stone gate piers and interesting ornamental iron gates. The stonework on the walls of the approach is of dressed stone, and the whole has the feel of a high status 'gentry' farmstead – possible evidence for a clay tiled roof?? Some recent modification, good survival of walls to gable height. Good ABC potential but contact with owner as yet un-established</p>					
					
117	<p>Site name Wern (Myddfai Community)</p>	<p>NGR 277,063 230,445 SN 7706 3044</p>	<p>PRN 110,614</p>	<p>Site type Cottage</p>	<p>Short description: Cottage marked and named on OS 1886 & 1906, marked on current mapping in outline. Under veg on recent APs</p>
<p>Additional information (visit 27.2.17 viewed over fence):. Roadside location and close to Myddfai village, but upstanding remains of this site are scant, with stone-built S gable alone surviving to any height. Archaeological potential but low ABC potential – insufficient surviving upstanding fabric for re-instatement.</p>					 


236	Site name Un-named building (assoc. with Myrtle Hill) (Myddfai Community)	NGR 276,690 230,788 SN 7669 3078	PRN 110,702	Site type Building	Short description: Single small square building, marked on OS 1886 and 1906, possibly an outbuilding associated with Myrtle Hill, but may be a cottage.
Additional information (visit 27.2.17): Low stone-built walls survive behind a corrugated tin building which appears to have been a shed/ outbuilding for Myrtle Hill. Visited because of proximity to road and Myddfai village, but archaeological potential only. Low ABC potential					
114	Site name Llwyn-celyn (Myddfai Community)	NGR 276,454 230,620 SN 7645 3062	PRN 110,611	Site type Cottage	Short description: Cottage marked and named on OS 1886 & 1906, marked on current mapping in outline. Under vegetation on recent APs
Additional information (visit 27.2.17): Some above ground structural remains survive of this site amongst brush which had been cleared recently. The presence of corrugated tin, along with the building being shown in outline on current OS mapping suggests it survived as an upstanding structure until relatively recently. It is now mostly destroyed. Archaeological potential only. Low ABC potential					 
233	Site name Pen-lan-fach (Myddfai Community)	NGR 276,375 230,574 SN 7637 3057	PRN 110,699	Site type Cottage	Short description: Single rectangular building, marked and named on OS 1886, not present on OS 1906, abandoned between these dates.

Additional information (visit 27.2.17): The corner of the field which this building occupied is now bare save some undulations which may indicate the presence of surviving below ground remains - no above ground remains of this site survive. Archaeological potential only. No ABC potential					
124	Site name Pentre Gronw	NGR 279,452 228,130 SN 7945 2813	PRN 21,947	Site type Farmstead	Short description: Farmstead with single L-shaped building range and small ancillary building to N. Marked and named on OS 1886 & 1906, marked in outline on current OS maps. Recent site visit (DAT) shows building v overgrown
Additional information (visit 16.3.17): This substantial farmstead, with very substantial associated enclosure banks appears to belong to a category of site of some antiquity which occupies an 'interface' position between enclosed and unenclosed land. There is an association between this building and a story about an air crash of WWII. Interesting group of buildings with substantial upstanding remains, however its remote location means this farmstead would be very difficult to re-instate. Good archaeological potential, Low ABC potential .					
27	Site name Llech-clawdd	NGR 278,857 228,023 SN 7885 2802	PRN 21,946	Site type Cottage	Short description: Single oblong building, close to boundary between enclosed and unenclosed land. Marked and named on OS 1886 & 1906. Not marked on current OS mapping, recent APs show site very overgrown
Additional information (visit 16.3.17): Elevated position and terraced into S facing hillslope. This site survives as low stone walls only. Archaeological potential. Low ABC potential					
276	Site name Porth-y-rhyd	NGR 277,187 229,857 SN 7718 2985	PRN 110,736	Site type Dwelling/ farmstead	Short description: Single linear building marked and named on historic OS maps, not present on current mapping.

<p>Additional information (visit 16.3.17): No standing remains of this building survive. The location of the former building is evidenced by a slightly elevated stony spread, with grown out boundary trees defining the extent of the site. The site is right next to the road into Myddfai and is therefore easily accessible for building stone, which might explain why so little survives. Some archaeological potential. Low ABC potential</p>						
113	<p>Site name Llwyn-rhiet-fach</p>	<p>NGR 276,671 229,142 SN 7667 2914</p>	<p>PRN 7486</p>	<p>Site type Farmstead</p>	<p>Short description: Farmstead marked and named on OS 1886 & 1906, marked on current mapping in outline. Under veg on recent APs</p>	
<p>Additional information (visit 16.3.17): No above ground remains of this building survive. Little remains to evidence the location of the former building, and recently felled trees and brush obscured any physical traces at the time of the site visit. The site is right next to the road into Myddfai and is therefore easily accessible for building stone, which might explain why so little survives. Some archaeological potential. Low ABC potential</p> <hr/>						
144	<p>Site name Cwm-bran-uchaf</p>	<p>NGR 280,178 231,446 SN 8017 3144</p>	<p>PRN 110,626</p>	<p>Site type Farmstead</p>	<p>Short description: Farmstead - single L-shaped range, marked and named on both OS 1887 & 1906, marked in outline on current OS mapping. Recent APs suggest show very overgrown, but some wall survival</p>	

<p>Additional information (visit 16.3.17): This site lies in the middle of forestry, beside a forestry track and public footpath. It is extremely overgrown, making identification of individual elements, and interrelationships between buildings difficult, but substantial remains do survive beneath masses of vegetation. Low ABC potential</p>					
					
280	Site name Pen-rhiw'r-pynau	NGR 274,585 223,682	PRN 111,148	Site type Farmstead	Short description: Farmstead with buildings arranged at right angles on 3 sides of a square yard, marked and named on OS 1891 & 1907
<p>Additional information (visit .17): This small farmstead is largely intact and many of the outbuildings are still roofed. It is also close to the road, making it accessible. Very good ABC potential. However, the outbuildings are clearly still in use for stock and storage</p>					
278	Site name Felin-isaf	NGR 274,801 223,669	PRN 21,938	Site type Corn Mill	Short description: Substantial L-shaped building marked and named on OS 1891 & 1907
<p>Additional information (visit .17): Marked as Corn Mill on OS 1891 Orientated NE – SW, with L at the SW end of the building pointing towards Afon Sawdde and the leat which runs from a take up point on the Afon Sawdde a short distance to the NE. Substantial wall bases of this building survive, although the walls do not survive to any great height</p>					
277	Site name Cwm Sidan	NGR 274850 223811 SN 7485 2381	PRN 111,146	Site type Cottage?	Short description: Small group of buildings, marked and named on OS 1887 and 1906. Marked on current OS mapping in outline - abandoned

<p>Additional overview information from site visit (11.4.17): This site has stone built walls surviving to gable height in places, and has evidence of surviving fireplace opening, but is generally very damaged. Low aBC potential</p>						
279	<p>Site name</p>	<p>NGR 274813 223728 SN 7481 2372</p>	<p>PRN 111,147</p>	<p>Site type Buildings</p>	<p>Short description: Small linear building, developed to become L-shaped by 1907, marked on OS 1891 & 1907, but un-named on both. Assoc. with Felin-isaf/ Cwm-sidan?</p>	
<p>Additional overview information from site visit (11.4.17): No standing remains of this building survive. The location of the former building is evidenced by a slightly elevated stony spread, with grown out boundary trees defining the extent of the site. The site is right next to the road into Myddfai and is therefore easily accessible for building stone, which might explain why so little survives. Some archaeological potential. Low ABC potential</p>						
208	<p>Site name Ynys-wen Woollen Factory</p>	<p>NGR 275,225 224,014 SN 7522 2401</p>	<p>PRN 19,064</p>	<p>Site type Mill</p>	<p>Short description: Single building, rectangular plan, marked as 'Woollen Factory' on OS 1887 and 1906. Marked on current OS mapping but apparently abandoned.</p>	



<p>Additional overview information from site visit (11.4.17): Archaeological potential: Really interesting upstanding structural remains with phasing, buried structural remains, associated occupation debris. Nice surviving pigsty. Evidence of buildings having been roofed with stone tiles. Very good ABC potential – good survival of walls to eaves and gable height and some structural elements. Access from road along track. Some structural issues due to more recent modification. The owner is keen to do something with this building</p>					
					
217	Site name Tyle-bach	NGR 278,760 224,287 SN 7876 2428	PRN 21,957	Site type Farmstead	Short description: Previously recorded as ‘ruined cottage site’ but re-assigned ‘small farmstead’ as historic OS mapping shows sub-division of a single linear range. Named on both 1887 and 1906, still marked and named on current OS mapping – recently abandoned? ABC community building recording
<p>Linear building comprising a now very denuded ‘house’ and attached barn with surviving evidence of large opposing openings, demonstrating its function as a threshing barn. The building occupies an elevated position (240M AOD contour) on a very steep slope above the upper reaches of the Afon Sawdde. The house element survives as a ‘footprint’ defined only by surviving low walls. The farmstead comprises a single linear range, but does not show evidence of having originated in the long-house tradition – the attached barn appears to have been built as a threshing barn (with no obvious evidence of modification from an earlier <i>beudy</i>). The barn has is in a more intact condition than the house perhaps because of its usefulness to the farmer for storage. However, the building is now roofless, and elements of the masonry are in a precipitous state, further deterioration of surviving fabric is inevitable and will probably be rapid. A public foot-path runs past the site, and a steep, deeply incised trackway (which appears to have been the access route when the farmstead was in use), leads down from the road from Llanddeusant to Llyn-y-Fan. This trackway is no longer passable by anything other than a quad-bike. Although Tyle Bach’s location makes it appealing as an ABC project (proximity to road, and Llanddeusant village), the level of survival of the ‘house’ element is very poor, and this would result in too many assumptions being made in the re-instatement of a vernacular building.</p>					
185	Site name Llannerch-goch	NGR 278,165 224,994 SN 7816 2499	PRN	Site type Farmstead	Short description: 2 substantial linear opposing ranges, slightly off parallel. The S range has a horse gin on its southern side on OS 1887, which has gone and been replaced by an additional building on OS 1906 (generator?). Buildings shown in outline on current OS. ABC community building recording

The first edition Ordnance Survey of 1887 shows Llanerch-goch as a substantial farmstead, comprising two opposing linear ranges, which are slightly off parallel. The buildings are orientated roughly E – W, across the contour of a WNW facing slope, which runs down to Afon Llechach (a tributary of Afon Sawdde). Llanerch-goch's northern range is of linear 'house and byre' type, with the house at the eastern end of the range (now largely concealed beneath a collapsed corrugated iron roof). It does not appear to be part of the 'true' longhouse tradition, as there is a straight joint between the house element and the lower byre or 'beudy' (cow-house). From what can be seen underneath the sheet roofing (not accessed because of collapse), there appear to be the remains of cruck timbers, with some pockets of surviving thatch.

It seems that this domestic end of the building continued to be roofed with thatch, despite the ancillary buildings on site apparently having been roofed with stone tiles (evidenced by the large numbers which are now incorporated into boundaries around the site). These tiles were sourced from local quarries which exploited a prominent geological anomaly that runs across the area. Their current distribution (mostly stacked up and used for boundaries) suggests they must have been very commonly used in the locality, and would have been a distinctive vernacular feature of buildings in the local area. There is also evidence for their export further afield, but buildings still roofed with stone tiles are very rare indeed. Their main disadvantage was probably their weight, which would have demanded very strong roof timbers to support them. The increased import of mechanically sawn softwood and the availability of North Wales slate (after the arrival of the railway line through the Tywi Valley), would have prompted replacement, and as with other local buildings, at Llanerch-goch the stone tiles were removed, relegated to re-use to sure up existing boundaries around the farmstead, and replaced with slate.

Dating elements of Llanerch-goch is problematic without further investigation, but a likely sequence for roofing materials would be thatch, followed by stone-tile (a greater financial and constructional investment), followed by North Wales slate when it became available. However, throughout changes to roof material of the ancillary buildings, a thatched roof was retained on the dwelling end of the building (evidence for which has luckily been preserved by the addition of the corrugated iron roof). The retention of the thatch on the roof of the house despite the import of new, undoubtedly more expensive materials on the outbuildings is interesting. It seems unlikely this was a purely financial decision, as it is more usually the house element of a farmstead that is invested in and 'up-graded' or remodelled when finances allowed. Could this decision reflect a contemporary recognition of the better insulating qualities of thatch over stone tile and later slate? At the western gable end of the house, still upstanding to nearly full height, is a 'simne fawr' (big chimney), built up in steps. Interestingly, the chimney is stepped internally to the dwelling (so that the steps are within the house), and the flat 'exterior' of the chimney forms the east wall of the beudy (byre) end of the building. This arrangement would have heated both the house and the attached beudy very effectively, but the stone mass of the very large chimney would have provided more heat to the house end where it was needed most.

Excellent ABC potential: good survival of walls to eaves and gable height, high levels of preservation of vernacular features and high archaeological potential: upstanding structural remains with phasing, buried structural remains, associated occupation debris, and potentially very long history of site use.

					
179	Site name Gelli Ddu	NGR 277913 225162 SN7791 2516	PRN 110,660	Site type Farmstead	Short description: Single L-shaped range, shown subdivided into 4 on 2nd ed. OS. Marked and named on OS 1887 & 1906, marked in outline and still named on current OS, condition unclear from recent APs
Additional overview information from site visit (11.4.17): This building is close to Llanerch-gocho. Good survival of stone walls, but fabric very precipitous, so not thoroughly investigated. Medium ABC potential					
145	Site name Pen-twyn-yr-aur	NGR 280,219 230,833 SN 8021 3083	PRN 110,627	Site type Farmstead	Short description: Farmstead - 3 separate buildings, 1 larger at right angles to 2 smaller parallel buildings some distance south. Marked and named on both 1887 & 1906, and on current OS mapping. Recent APs suggest wall survival to a considerable height
Suggested by members of Myddfai Community during meeting with ABC. Seen from a distance – good surviving fabric, but very remote. Low ABC potential					

000	Site name Tri-chwmwl	NGR	PRN	Site type Farmstead	Short description: This site was not picked up during the mapping programme as APs suggested it had a roof, but it was suggested as a possibility by the community.
Suggested by members of Myddfai Community during meeting with ABC. It became clear on inspection from a distance that this site is in use/ occupied					
134	Site name Trawslwyn-du	NGR 282,474 229,205 SN 8247 2920	PRN 22,510	Site visit 11.6.17	Short description: Farmstead with irregular layout (no historic OS coverage at 1:2500 in this area). Marked and named on OS 1891 & 1906. Presumably abandoned at construction of Usk Reservoir (site obscured by veg on recent APs)
Additional information from site visit: 1 st edition OS of 1891 shows outline of a T-shaped main building with several smaller associated ancillary buildings and enclosures to the south. OS 1906 shows some development with more ancillary buildings added. Site occupies an elevated position facing SE overlooking the upper reaches of the Usk Valley (Cwm Wysg now dammed to form the Usk Reservoir), lying on the 310M (AOD) contour. No upstanding remains of this site now survive. At time of site visit the likely former location of the farmstead was just above the present reservoir waterline. Construction rubble including some dressed stone was observed amongst gravel shoring used at edge of reservoir. Low boundary walls/ wall bases(?) observed in immediate area which may be associated with the farmstead but vegetation cover made assessment of layout and relationship with former farmstead difficult. Occupation debris from 19 th C - pottery sherds - found scattered amongst gravel on the shoreline. No ABC potential. Some archaeological potential in the form of possible buried structural remains & occupation debris.					
131	Site name Tir-cyd	NGR 281,773 228,875 SN 8177 2887	PRN 22,511	Site visit 11.6.17	Short description: Cottage/small farmstead – 2 ranges at right angles (no hist OS coverage at 1:2500 for this area). Marked and named on OS 1891 & 1906. Site now lies in area of forestry plantation.
Additional information from site visit: 1 st edition OS of 1891 shows in outline 2 buildings arranged at right angles around the NW and SW sides of an irregular enclosure (yard?). OS 1906 shows the same arrangement with no further development. Site occupies an elevated position overlooking the upper reaches of the Usk Valley (Cwm Wysg now dammed to form the Usk Reservoir), lying on the 320M (AOD) contour. Site now lies within area of commercial forestry plantation. Some upstanding remains of this site survive, including the gable end of the SW building (no chimney aperture suggesting this is byre/barn rather than dwelling). Collapsed debris including structural (roof?) timbers, stone rubble, and some slate. Outline of NW building visible as low wall bases, also probable associated enclosure boundaries survive but covered with dense vegetation and moss. Vegetation cover made assessment of layout and relationships between features difficult. No ABC potential. Archaeological potential in the form of upstanding and buried structural remains, and occupation debris.					

130	Site name Cwm-enau	NGR 281,525 228,670 SN 8152 2867	PRN 22,512	Site type Cottage/small farmstead	Short description: Cottage/ small farmstead - irregular farmstead with linear range on N side and several small detached ancillary bldgs (no hist. OS coverage at 1:2500 in this area). Marked and named on OS 1891 & 1906. Site now lies in area of forestry plantation.
Additional information from site visit 11.6.17: 1 st edition OS of 1891 shows in outline 2 buildings – linear range (sw – ne orientation) on N side of irregular enclosure, smaller square building to S of main linear range. OS 1906 shows the same arrangement with no further development, both historic OS maps show a prob associated pond fed by a stream N of the site. Site now lies under commercial forestry plantation and at time of visit no remains of this farmstead were located, apart from possible remains of the revetting for the pond. Any further remains may be obscured by the dense scrubby vegetation in the former location of the site. Site occupies an elevated position overlooking the upper reaches of the Usk Valley (Cwm Wysg now dammed to form the Usk Reservoir), lying on the 330M (AOD) contour. No ABC potential. Archaeological potential unclear although possibility of buried structural remains, and occupation debris.					
018	Site name Cader-faenor	NGR 264644 220056 SN 6464 2005	PRN 110,529	Site type Cottage	Short description: Cottage/ small farmstead marked and named on OS 1890 and 1907. Abandoned, but walls still marked on current OS mapping
Additional information from site visit 11.6.17: This is a good roadside location, but there have been significant modifications to the area around it and damage to fabric. Low ABC potential					
166	Site name Ffinnant	NGR 272,333 225,095 SN 7233 2509	PRN 110,648	Site type Farmstead	Short description: Farmstead - single linear range shown subdivided into 2 on 2nd edition OS. Marked and named on OS 1887 & 1906, and also on current mapping. Recent APs suggest roofless but good wall survival.

Additional overview information from site visit (14.7.17): 1st edition OS of 1891 shows in outline single linear range orientated NW – SE with associated squared enclosure at NW end. OS 1906 *shows the same arrangement with no further development?* The site occupies a lower valley position, immediately NE of the gorge carved by the Afon Sawdde and on the W bank of a smaller tributary ‘Ffinnant’ (literally ‘boundary stream’), which provides the site with its name, and forms the boundary between Llangadog and Llanddeusant Parishes. The site lies just below the 100M (AOD) contour. The site is now extremely overgrown with volunteer saplings of various ages and more mature trees (present during occupation of site), evidence of more recent ‘ornamental’ garden planting to the front (SW) side - macro-carpa/ leylandius conifer. Upstanding remains of this site survive to gable height, stone-built (some ORS), no brick in evidence, mortar – some lime rich, other more earth based with inclusions of lump lime. On OS 1887 it is marked as a single linear building, with no associated ancillary buildings marked. On the OS 1906 the range is shown as sub-divided. This is supported by physical evidence which suggests the building may have been a house and byre homestead in a single linear range (but with straight joint between the 2 elements), and then later sub-divided to form two habitable ‘semi-detached’ houses, with an upper storey added later to the SE end (formerly a single storey byre(?)). This is evidenced by a change in stonework at 1st storey level at the SE end. However, the remains of what appear to be a cart platform, revetted and roughly metalled (to prevent carts becoming bogged down whilst loading hay into a hay loft) at this end suggests the addition of the second storey pre-dates the use of the SE end as a dwelling. Beyond the cart platform at the SE end is a small (detached) timber framed building roofed and walled in corrugated tin with low door - pig-sty/ poultry coop (?) The walls of the main building are in an extremely precipitous state with lintels collapsed, door and window heads collapsing, ivy growth within walls, some subsidence and structural cracks between the front elevation and NW gable end. This prevented close examination of the interior of the building. Dense sapling growth made photography and overall assessment of layout and relationships between features difficult. Newer softwood windows frames etc. suggest relatively recent (abandoned) attempts to make the building habitable. Surviving fabric appears to be largely 2nd half of 19th C. **Some ABC potential – good survival of walls to eaves and gable height and some structural elements. Difficult access. Structural issues**



abound, some recent modification. Archaeological potential: upstanding structural remains with phasing, buried structural remains, associated occupation debris.					
028	Site name Gareg-lwyd	NGR 268,881 222,839 SN 6888 2283	PRN 110,538	Site type Farmstead	Short description: Farmstead with 2 parallel ranges of buildings, marked and named on OS 1891 & 1907. Site obscured by vegetation on current APs, unclear if abandoned, but marked on current OS MM
<p>Additional overview information from site visit (14.7.17): 1st edition OS of 1891 shows 2 almost parallel linear ranges orientated NW - SE, with a slightly 'wedge' shaped yard between the two. To the rear (S) of the southern range a further building is shown attached and projecting at right angles to the range. To the N of the northern range is a detached square building within a square enclosure. OS 1906 shows the same arrangement with development of a further small square ancillary building to the N.</p> <p>The site is now surrounded by commercial conifer plantation on the SW and SE sides - historic OS maps show that some of this plantation was in existence at the end of the 19th Century. The site occupies an elevated position, above Carn Goch with views to the N over the Garn. The site lies just below the 290M (AOD) contour, below a ridge rising to 353M (AOD) to the south. The site is clear of scrub, and appears to be grazed regularly, some mature trees dot the area. The buildings are now largely reduced to heaps of stone rubble, but these appear to be roughly in the location of the buildings marked on historic maps. Occasional upstanding remains survive, with some external wall faces evident. The SE building of the S linear range has enough structural evidence to indicate that it had a chimney at each gable end, suggesting this part was used for human habitation, with attached byre/ barn forming the NE portion of this range. The opposing (NE) range may therefore have been ancillary. The whole is stone-built, with no brick in evidence. Little mortar was evident amongst the rubble, but slight evidence of lime washing on surviving wall faces. Building collapse and rubble spread made assessment of layout and features difficult. The whole farmstead occupies a slightly elevated 'platform', some of which is edged on the downslope (NW) side with stone revetting – long occupation history on this site? Structural remains in (well-built) stone survive with mature tree growth above, immediately to the SW of the main farmstead – these do not appear on historic OS map sources despite apparent association with Gareg-lwyd farmstead. Date of surviving fabric unclear, but site and some buildings within it potentially quite early (pre 19th C). No ABC potential – poor survival of structural elements or intact walls. Remote. Good archaeological potential in the form of some upstanding structural remains, buried structural remains, with associated occupation debris.</p>					

Appendix 3 ABC building recording pro-forma

Atodiad 3 Taflen cofnodi adeiladau ABC

Adfer Ban a Chwm (ABC) BUILDING RECORDING SHEET	
Building Name: (if known)	PRN:
Building Address: (or location description) National Grid Reference:	
Date of recording:	Recorded by:
Type of building: House ɞ Farmhouse ɞ Farm building ɞ Industrial ɞ Commercial ɞ Other ɞ Further details..... Detached ɞ Semi-detached ɞ Terraced ɞ Number of storeys..... Other..... Building in use? Yes/No If so, for what If not, is building ruinous? Yes/No	
Building rendered? Limewashed ɞ Roughcast ɞ Pebble dashed ɞ Stuccoed ɞ Stuccoed with ashlar scoring ɞ Cement rendered ɞ Tile hung ɞ Other..... Dominant building materials Stone: Sandstone ɞ Limestone ɞ Shale ɞ Sawdde stone ɞ Brick: Red Brick ɞ Yellow Brick ɞ Blue Brick ɞ White Brick ɞ Multi-coloured (polychromatic) ɞ Corrugated Iron ɞ Timber ɞ Earth / clom ɞ Other..... Mortar: cement lime earth combination (specify)..... Roofing materials Slate ɞ Stone tile ɞ Thatch ɞ Corrugated iron ɞ Clay tile ɞ Pan tile ɞ Concrete tile ɞ Asbestos tile ɞ Other Roof type and details Gabled ɞ Hipped ɞ Half hipped ɞ Double pile ɞ Mansard ɞ Single pitch ɞ Flat ɞ Other..... Parapet ɞ Steeply pitched ɞ Gently pitched ɞ Windows Vertical Sash ɞ With 'horns' Yes / No Number of panes eg (6 over 6)..... Casement ɞ Single ɞ Double ɞ UPVC ɞ style of UPVC	
Photographic Reference Nos:	

Illustrations: sketch showing principal (front) elevation (annotated). If possible also sketch plan & side/ other elevations of interest (attach separate sheet if necessary)

Associated information & observations: history of building - previous uses – oral information from owner/ occupier

Plan form

Other exterior/ interior detail

Dating evidence & development - earliest element? extension/ additions/ alterations

Setting: orientation, relationships

Appendix 4 ABC bilingual information sheet for farmers and landowners

Atodiad 4 Taflen wybodaeth HLMP ABC ar gyfer ffermwyr a thirfeddianwyr



Mapio Tirwedd Hanesyddol: Allwch chi helpu?

Rhan o Brosiect **Treftadaeth Llawr Gwlad** ABC yw'r Rhaglen Mapio Tirwedd Hanesyddol. Nod hon yw dynodi a chofnodi pob adeilad traddodiadol segur ac wedi'u hesgeuluso yng Nghymuned Myddfai a rhan Orllewinol ehangach (Sir Gaerfyrddin) Parc Cenedlaethol Bannau Brycheiniog.

Pam y mae'r wybodaeth hon yn bwysig? Yn aml iawn, yr adeiladau hyn yw'r cofnod gorau ac, weithiau, yr unig gofnod sydd gennym o fywydau ac ymdrechion pob dydd y werin bobl a chymunedau cefn gwlad Cymru. Ar hyn o bryd, dim ond nifer fach sydd ag unrhyw fath o gofnod o gwbl. Trwy gofnodi'r adeiladau hyn nawr, gallwn sicrhau os na fyddant yn goroesi, bydd y wybodaeth sydd wedi'i chynnwys yn eu gwneuthuriad, ac a gedwir gan y cymunedau maen nhw'n perthyn iddynt a fyddai'n cael eu colli fel arall, yn cael eu gwarchod i'r dyfodol.

Er mwyn dod o hyd i'r adeiladau segur hyn, gwneir cymhariaeth rhwng rhifyn 1^{af} ac 2^{il} rifyn hanesyddol mapiau'r Arolwg Ordnans (dyddiedig oddeutu 1886-9 a 1906-7 ar gyfer yr ardal hon), a mapiau cyfredol yr Arolwg Ordnans.

Crëir cofnod i bob safle newydd a ddynodir, a chaiff ei leoliad ei blotio ar fap sylfaenol. Mae'r broses hon wedi arwain at fapio tros 200 o safleoedd heb eu cofnodi yn y gorffennol.

Y cam nesaf yw ymweld â rhai o'r adeiladau a ddynodwyd, gyda chaniatâd y tîrfeiddiannwr, dod i wybod mwy amdanynt, a chreu cofnodion manwl. **Ydych chi'n berchen ar un o'r adeiladau hyn? A fydddech chi'n hapus i ni ymweld â'r adeilad er mwyn gwneud cofnod ffotograffig? Ydych chi'n gwybod unrhyw beth am yr adeilad? E.e. pwy oedd yn byw yno? Pam gafodd ei adael?**

Gweithia ABC mewn partneriaeth ag Ymddiriedolaeth Archeolegol Dyfed sy'n mapio adeiladau traddodiadol sy'n parhau i gael eu preswyllo a'u defnyddio yn yr ardal hon. Bydd y wybodaeth a gesglir yn dod yn rhan o'r Cofnod Amgylchedd Hanesyddol Lleol a gedwir gan Ymddiriedolaeth Archeolegol Dyfed. Bydd hyn yn sicrhau ei fod ar gael am byth i'r gymuned a'r cyhoedd er gwybodaeth ac astudiaeth bellach.

Caiff Adfer Ban a Chwm (ABC) gymorth grant Cronfa Dreftadaeth y Loteri, Ymddiriedolaeth Bannau Brycheiniog, y Quaker Housing Trust a'r Sefydliad Cymunedol yng Nghymru.

Cwmni elusennol cyfyngedig drwy warant, cofrestrwyd yng Nghymru a Lloegr. Rhif y cwmni 6591116. Rhif elusen 1124385 www.abcwales.org.uk





Historic Landscape Mapping: Can you help?

Part of ABC's **Grass Roots Heritage** Project is the Historic Landscape Mapping Programme, whose aim is to identify and record all derelict and abandoned traditional buildings within Myddfai Community, and the wider Western (Carmarthenshire) part of Brecon Beacons National Park.

Why is this information important? These buildings are often the best and sometimes only record we have of the everyday lives and endeavours of the ordinary people and communities of rural Wales. At present, only a small number have any sort of record at all. By recording these buildings now, we can ensure that if they don't survive, information contained in their fabric, and held by the communities to which they belong which would otherwise be lost, will be preserved for the future.

To find these abandoned buildings, a comparison is made between historic 1st and 2nd edition Ordnance Survey (OS) maps (dated c. 1886-9 and 1906-7 for this area), and current OS mapping.

For each new site identified a record is created, and its location plotted on a base map. This process has resulted in over 200 previously un-recorded sites being mapped.

The next stage is to visit some of the buildings identified, with the land-owner's permission, to find out more about them, and create detailed records. **Do you own one of these buildings? Would you be happy for the building to be visited for us to make a photographic record? Do you know anything about the building? Eg. who lived there? Why it was abandoned?**

ABC is working in partnership with Dyfed Archaeological Trust (DAT) who are mapping traditional buildings which are still occupied and in use in this area. Information gathered will become part of the local Historic Environment Record (HER) held by Dyfed Archaeological Trust (DAT). This will ensure it is available in perpetuity to the community and public for information and further study.

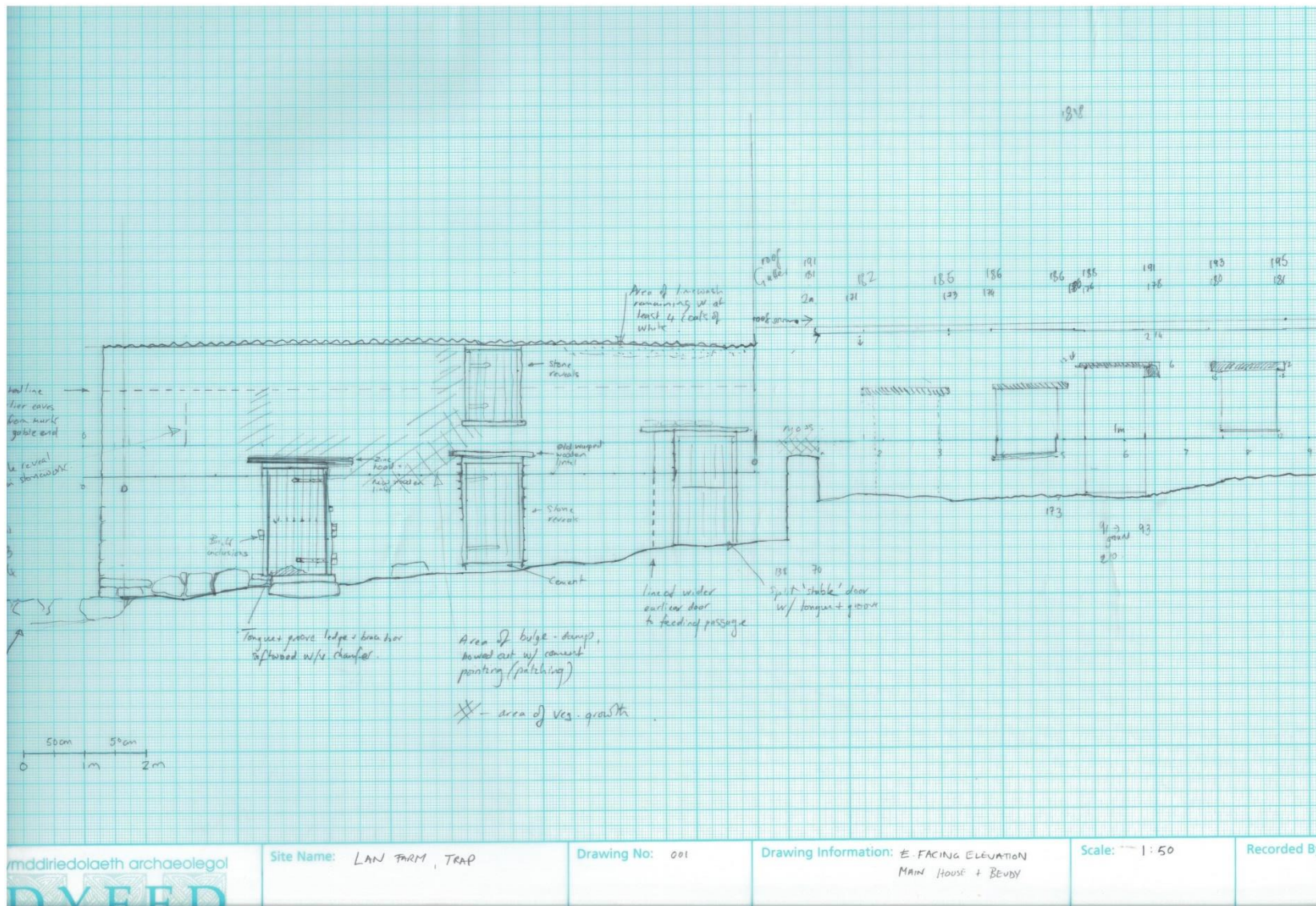
Adfer Ban a Chwm (ABC) is grant aided by the Heritage Lottery Fund, The Brecon Beacons Trust, The Quaker Housing Trust, and Community Foundation in Wales.

Charitable company limited by guarantee Registered in England and Wales Company no. 6591116. Charity no. 1124385 www.abcwales.org.uk



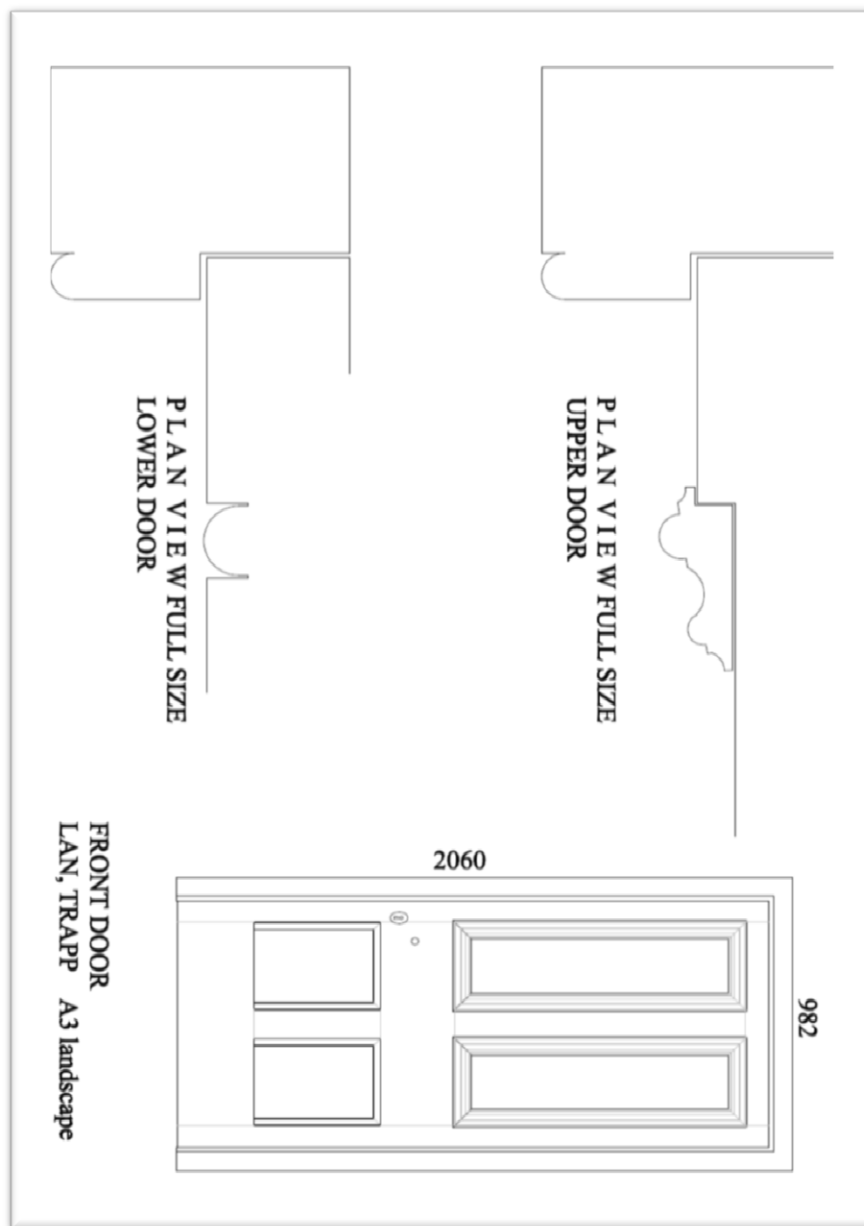
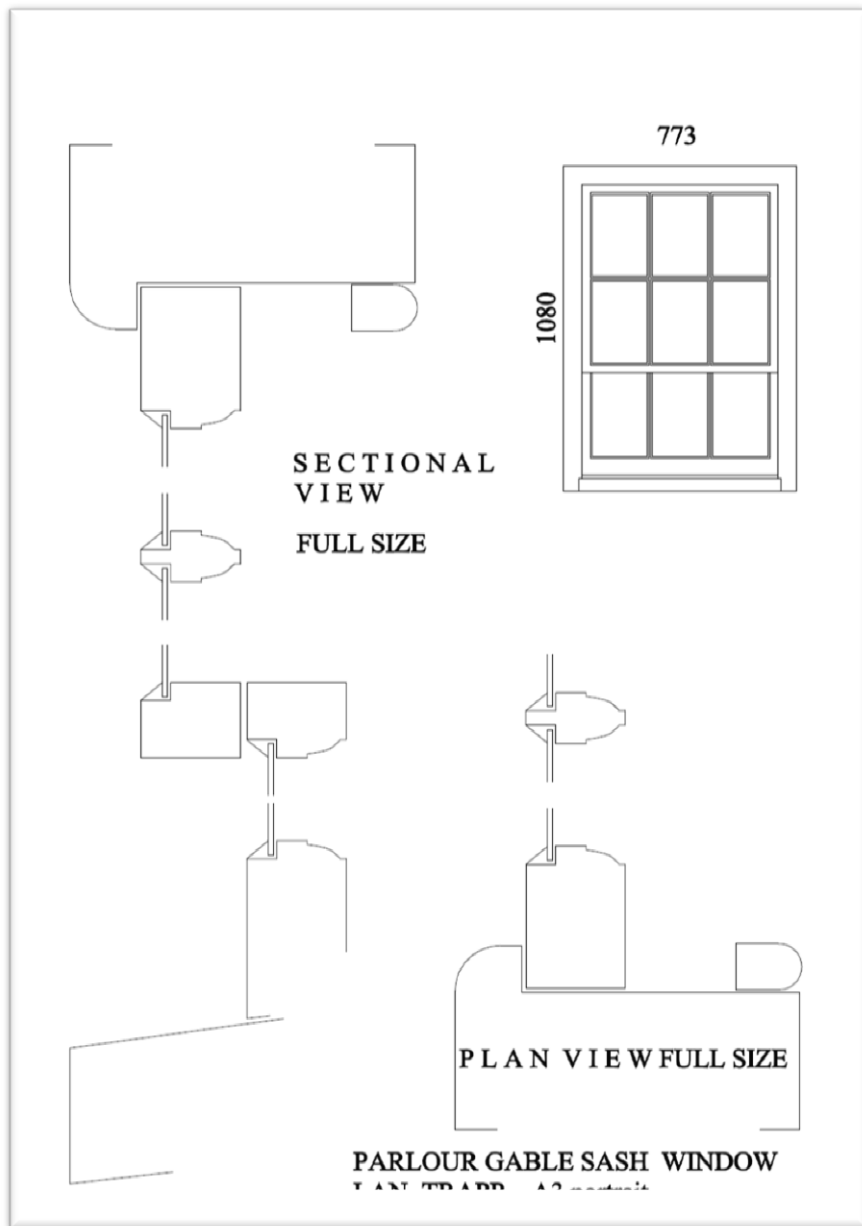
COMMUNITY FOUNDATION
IN WALES
SEFYDLIAD CYMUNEDOL
YNG NGHYMRU





Appendix/ Atodiad 5: Drawings produced by volunteers during building recording workshops
Cynhyrchwyd y lluniadau gan wirfoddolwyr yn ystod y gweithdau cofnodi adeiladau

Ty a beudy, Lan –drychiad dwyreiniol
House and byre, Lan – east elevation



Appendix/ Atodiad 5: Drawings produced by volunteers during building recording workshops
Cynhyrchwyd y lluniadau gan wirfoddolwyr yn ystod y gweithdau cofnodi adeiladau

Manyllder y ffenestri a'r drysau yn Lan,
 diolch i Martin Davies
 Detail of windows and doors at Lan,
 thanks to Martin Davies



Results of total station survey undertaken by
volunteers and DAT at Lan
*Cynhaliwyd canlyniadau arolwg y "total station
survey" gan wirfoddolwyr a DAT yn Fferm Lan*

Appendix/ Atodiad 5: Drawings produced by volunteers during building recording workshops
Cynhyrchwyd y lluniadau gan wirfoddolwyr yn ystod y gweithdau cofnodi adeiladau

Appendix 6 Description Llanerch-goch

Atodiad 6 Digrifiad Llanerch-goch

Site description –Llanerch-goch SN 7816 2499 (detail of most significant points)

Helen Whitear, ABC, executive director

Landscape context and place-name evidence

Llanerch-goch lies on the 300M AOD contour, within a large and irregular V-shaped enclosure, formed by what appears to be the convergence of two route-ways from the W, which narrow to a single route to the E of the site. These converging routes form a particularly large (by comparison to the surrounding fields) v-shaped enclosure immediately to the west of the site. To the east of the site the narrower single route rises eastwards towards the unenclosed common land of Mynydd y Llan, just before which it meets with another route-way (at right angles to the one from Llanerch-goch) which runs along the contour, almost on the junction between enclosed and unenclosed land (it may have historically formed the boundary between the two). Both routes have substantial embankments on either side, and in most places are considerably 'sunken' below the surrounding fields, suggesting long/ heavy use coupled with water erosion. Llanerch-goch appears to belong to an important but currently under documented 'category' of farmsteads (identified quite frequently during ABC's Historic Landscape Mapping Programme) which occupy an 'interface' position between enclosed and unenclosed land. These sites are often associated with a v-shaped enclosure or boundary formation which may represent a 'stock funnel' for managing the movement of animals between upland and lowland pasture.

Several farmsteads in the vicinity (Gelli-ddu, Llanerch-goch and Crincae), have 'spouts' marked close by on both historic and modern mapping ('spout' usually denotes a spring modified to make water collection easier). The one at Llanerch-goch lies just within the northern boundary of the enclosure, and may be one of the factors determining its siting.

The name 'Llanerch' means 'a clear space, a glade', but with the connotation of a place where one might pause with stock (WJ Watson: 'The Celtic Place-names of Scotland'). 'Goch' (coch) means 'red' and may simply describe the colour of the soil and stone of the location revealed when animals had trampled through, or be a reference to the colour of bracken in a certain light (although currently there is little evidence of bracken on the site).

These landscape factors may support an early date for the origin of the site.

Buildings

The first edition Ordnance Survey of 1887 shows Llanerch-goch as a substantial farmstead, comprising two opposing linear ranges, which are slightly off parallel. The buildings are orientated roughly E – W, across the contour of a WNW facing slope, which runs down to Afon Llechach (a tributary of Afon Sawdde). Llanerch-goch's northern range is of linear 'house and byre' type, with the house at the eastern end of the range (now largely concealed beneath a collapsed corrugated iron roof). It does not appear to be part of the 'true' longhouse tradition, as there is a straight joint between the house element and the lower byre or 'beudy' (cow-house). From what can be seen underneath the sheet roofing (not accessed because of collapse), there appear to be the remains of cruck timbers, with some pockets of surviving thatch.

It seems that this domestic end of the building continued to be roofed with thatch, despite the ancillary buildings on site apparently having been roofed with stone tiles (evidenced by the large numbers which are now incorporated into boundaries around the site). These tiles were sourced

from local quarries which exploited a prominent geological anomaly that runs across the area. Their current distribution (mostly stacked up and used for boundaries) suggests they must have been very commonly used in the locality, and would have been a distinctive vernacular feature of buildings in the local area. There is also evidence for their export further afield, but buildings still roofed with stone tiles are very rare indeed. Their main disadvantage was probably their weight, which would have demanded very strong roof timbers to support them. The increased import of mechanically sawn softwood and the availability of North Wales slate (after the arrival of the railway line through the Tywi Valley), would have prompted replacement, and as with other local buildings, at Llanerch-goch the stone tiles were removed, relegated to re-use to sure up existing boundaries around the farmstead, and replaced with slate.

Dating elements of Llanerch-goch is problematic without further investigation, but a likely sequence for roofing materials would be thatch, followed by stone-tile (a greater financial and constructional investment), followed by North Wales slate when it became available. However, throughout changes to roof material of the ancillary buildings, a thatched roof was retained on the dwelling end of the building (evidence for which has luckily been preserved by the addition of the corrugated iron roof). The retention of the thatch on the roof of the house despite the import of new, undoubtedly more expensive materials on the outbuildings is interesting. It seems unlikely this was a purely financial decision, as it is more usually the house element of a farmstead that is invested in and 'up-graded' or re-modelled when finances allowed. Could this decision reflect a contemporary recognition of the better insulating qualities of thatch over stone tile and later slate?

At the western gable end of the house, still upstanding to nearly full height, is a 'simne fawr' (literally 'big chimney'), built up in steps. Interestingly, the chimney is stepped internally to the dwelling (so that the steps are within the house), and the flat 'exterior' of the chimney forms the east wall of the beudy (byre) end of the building. This arrangement would have heated both the house and the attached beudy very effectively, but the stone mass of the very large chimney would have provided more heat to the house end where it was needed most.

One very important reason that Llanerch-goch provides such an important opportunity for recording and preservation is that it allows for discussion and recognition of many of the innate environmental qualities of traditional methods of building.

At the west end of the northern range, immediately below an opening in the gable at first storey level, are the remains of a revetted and roughly metalled area. This appears to be a 'cart platform' and other examples have been noted on abandoned farmsteads visited by ABC within the study area. These platforms would have allowed for regular unloading of carts to the hayloft above the beudy, ensuring the stability of carts, preventing them from becoming bogged down in mud and ensuring a consistent height for loading from. This type of feature, so crucial to the day-to-day functioning of a farm, has usually been lost in farmsteads that have continued to be occupied, with the later use of tar-mac and concrete for areas of heavy traffic.

The southern range comprises a threshing barn with two opposing doors, not only demonstrating the former prominence of arable (even at this altitude), but also amazingly, it retains the mechanisms of a horse-engine (horse 'gin'), which would have driven threshing machinery. The former presence of a horse 'gin' is denoted on historic OS maps by a dot surrounded by a dashed

circle, but the survival of the physical remains of this type of machinery is extremely rare. At Llanerch-goch it is marked on the southern side of the south range on OS 1887. By the time of the 2nd edition (1906), the horse 'gin is no longer marked, but slightly to the west of its location a small additional building is marked, which is probably housing for a generator which replaced the horse 'gin . Aside from this development the OS 1906 map shows the same general arrangement of the farmstead.

The buildings of Llanerch-goch are shown in outline only on current OS mapping, but are still named, suggesting its continued prominence in the local landscape and local consciousness despite it having been abandoned.

Llanerch-goch has good survival of walls to eaves and gable height, high levels of preservation of vernacular features and high archaeological potential: upstanding structural remains with phasing, buried structural remains, associated occupation debris, and potentially very long history of site use.

The farmstead is possibly unique in the survival of some of its vernacular features. It undoubtedly has many more secrets to give up if carefully investigated, and there is a pressing need for a full and detailed survey. However, Llanerch-goch faces numerous and fairly immediate threats, not only from vegetation growing on and around the site (problematic for the fabric), but also in the rapidity of decline of internal features following the collapse of the corrugated iron roof. Many walls are in a precipitous state with lintels collapsed, door and window heads collapsing. Action is needed to enable people to fully understand a building whose survival is of both local and wider cultural significance.