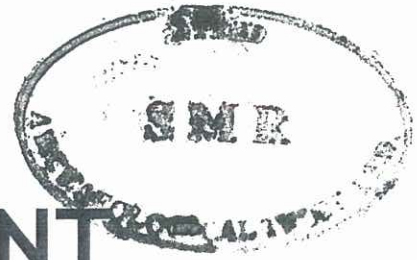


DEC 2002



LLANDDEUSANT COMMUNITY AUDIT



Report No. 2002/106

Prepared by Cambria Archaeology for
Llanddeusant Community Hall
Bro'r Ddau Sant Project



A R C H A E O L O G
CAMBRIA
A R C H A E O L O G Y

CAMBRIA ARCHAEOLOGY

REPORT NO. 2002/106
PROJECT RECORD NO. 46736

DECEMBER 2002

LLANDDEUSANT COMMUNITY AUDIT

By

Paul Sambrook
&
Jenny Hall

Cambria Archaeology is the marketing name of the Dyfed Archaeological Trust Limited.

The report has been prepared for the specific use of the client. The Dyfed Archaeological Trust Ltd can accept no responsibility for its use by any other person or persons who may read it or rely on the information it contains.

ARCHAEOLEG CAMBRIA
Ymddiriedolaeth Archaeolegol Dyfed Cyf
Neuadd y Sir, Stryd Caerfyrddin, Llandeilo, Sir Gaerfyrddin SA19 6AF
Ffon: Ymholiadau Cyffredinol 01558 823121
Adran Rheoli Treftadaeth 01558 823131
Ffacs: 01558 823133
Epost: cambria@acadat.com Gwefan: www.acadat.com

CAMBRIA ARCHAEOLOGY
Dyfed Archaeological Trust Limited
The Shire Hall, Carmarthen Street, Llandeilo, Carmarthenshire SA19 6AF
Tel: General Enquiries 01558 823121
Heritage Management Section 01558 823131
Fax: 01558 823133
Email: cambria@acadat.com Website: www.acadat.com

The Trust is both a Limited Company (No. 1198990) and a Registered Charity (No. 504616)
CADEIRYDD CHAIRMAN: B.C.BURNHAM, MA PHD FSA MIFA. CYFARWYDDWR DIRECTOR: E G HUGHES BA MIFA

LLANDDEUSANT COMMUNITY AUDIT CONTENTS

LLANDDEUSANT COMMUNITY AUDIT	ii
1. Prehistory & Roman	ii
2. Dark Age Llanddeusant: Age Of The Saints	iv
3. Medieval Llanddeusant: The Age Of The Princes	v
4. Post Medieval And Modern Llanddeusant	vi
SITE GAZETTEER & MAPS	ix

LLANDDEUSANT COMMUNITY AUDIT

The broad sweep of information presented in this short report, especially that included in the appended site gazetteer, deals often with evidence of prehistoric and medieval activity in the community area, for which we are wholly dependent upon archaeology to interpret.

The detailed history of more recent times, particularly the social history of the area during the past 200 years when the landscape with which we familiar developed, remains poorly recorded and understood. Recording this recent history for posterity is a pressing task, in which all communities have a role to play. It is also a fruitful and rewarding field of activity in which local groups can engage.

1. PREHISTORY & ROMAN

The prehistoric monuments of Llanddeusant community are numerous and form an important element in the local archaeological resource, as well as being striking features in the local landscape.

There are few examples of activity during the Mesolithic period (10000-4000BC) or the Neolithic period (4000-2500BC) within the community. A find of a scatter of flint flakes (PRN7740) found near Llyn y Fan Fach is thought to be the site where a Mesolithic hunter may have worked on new flint arrowheads at a temporary camp site while hunting in the area. Human communities during the Mesolithic period were hunter-gather communities and they are most often represented in the archaeological record by the debris they left behind at their campsites, particularly flint flakes and tools.

The Neolithic period saw the arrival of settled farming communities in some parts of the country, but flint tools and arrowheads, such as an arrowhead (PRN9864) found at Bylchau Blaen Clydach, were still commonly used. Across the country, Neolithic communities have left structural evidence of their funerary and religious practices for us to study in the form of burial chambers or cromlechs and complexes of stone circles and other stone alignments. Within Llanddeusant community, there is one recognised site that may fall into this category, namely the Waun Lwyd Stone Circle (PRN9997).

The majority of the prehistoric monuments of the community associated with Bronze Age (2500-700BC) burial practices and include dozens of burial mounds known as round barrows and cairns, as well as examples of ring barrows and standing stones.

Each of these monument types have been shown by archaeologists to be associated with cremation burials, which appears to have been the usual funerary rite during the Bronze Age period in this region. In later centuries, the mounds and erect stones of these ancient graves have been used for very different purposes, such as waymarkers for mountain tracks or even boundary markers. It is noticeable that the southeastern boundary of Llanddeusant follows a line of several barrows across the escarpment top above Llyn y Fan, for example. Across the Carmarthenshire Fans, examples of fine Bronze Age cairns and round barrows can be seen clearly on the mountain tops, dominating the local landscape and presenting an impressive testament to the communities that built them.

These funerary monuments are mostly found on the relatively undisturbed parish commons, although field names across the farmed portion of the community which include the element “*carn*” or “*maen*” may show us that burial mounds and standing stones were once present on lands that have been under the plough for many centuries, removing the surface evidence of the sites. However, archaeologists are aware that underground features can survive even on farmed land, which is why it is important to record and, when possible, investigate sites that are only suggested to us by place-name evidence.



Carneddau Carreg Las (PRNs 4062-3)

Another site type which is usually thought to be Bronze Age or prehistoric in date are “burnt mounds,” sometimes known as “cooking hearths.” These rather enigmatic features usually appear as crescentic mounds of burnt stone and charcoal, alongside a watercourse. It is believed that they represent sites where stones were heated in a fire for the purpose of heating water in a sunken pit alongside the fire. It has been suggested that this activity was associated with cooking, but another theory that might be offered is that these are the sites of ancient sweat lodges.

There are only two recorded finds of Bronze Age artefacts in Llanddeusant; a bronze palstave axe (PRN9775) which is now kept at the National Museum in Cardiff and a rhyolite arrowhead (PRN11747) found on the lakeshore of Llyn y Fan Fach during a dry summer.

The Iron Age (700BC - 43AD) is not currently represented in the communities archaeological record, and whereas the Roman invasion brought the prehistoric period to an end, although in many respects we know no more about the Llanddeusant district during Roman times than we do about the area during earlier periods. We are still dependent on the archaeological record for such little information as can be gleaned.

There is direct evidence of Roman activity within the community area, however, in the form of the Roman marching camp at Arosfa Garreg Llwyd, at the northern edge of the community. Represented only by slight earthworks, this site is nevertheless a scheduled ancient monument and one of the largest and most evocative sites in Llanddeusant.

2. DARK AGE LLANDDEUSANT: AGE OF THE SAINTS (AD 400 – 1080)

Little is known of the society of the early post-Roman period in this part of eastern Carmarthenshire. The comments of county historian John Lloyd, made in 1939, still largely apply to the Llanddeusant area;

"He that would study the course of affairs in the valley of the Towy during the three or four centuries which followed the end of Roman rule will get but scant assistance from either history or archaeology."

It is known, however, that before the 8th century AD, West Wales was divided into small kingdoms or *gwledydd*. Ystrad Tywi was one such *gwlad*, centred on the Tywi valley, possibly with its political centre at Dinefwr, Llandeilo (Ystrad Tywi became part of the kingdom of Deuheubarth, founded by Hywel Dda in the 10th century.) Within each *gwlad*, it is known that smaller units were created for the purpose of economic and political administration. These estates were known as *maenora*.

Each *maenor* was sub-divided into *trefi* or townships and largely self-sufficient in the commodities required to maintain its population, with a surplus produced of food and other resources to maintain the ruling class. Each *maenor* would include arable land, woodland, summer pasture and access to other required natural resources, as well as a *llys* or court as its administrative centre and a *llan* or church as its religious focus.

It is likely therefore that the modern community of Llanddeusant had a forerunner known as *Maenor Llanddeusant* before the Norman conquest. *Maenor Llanddeusant* is certainly mentioned in later medieval sources.

In Welsh tradition, the Dark Ages are known as *Oes y Saint* or the Age of the Saints, in commemoration of the spread of Christianity during the centuries following the end of direct Roman rule. Christianity undoubtedly arrived in this region as a result of Roman influences and with Roman centres at Llandovery, Pumsaint and Carmarthen, it is not surprising that there are early Christian traditions in eastern Carmarthenshire.

The importance of the early church in the history of the Llanddeusant area must be emphasised. Medieval sources suggest that St Paulinus, the reputed tutor of St. David established a monastic college in south Wales and it has been claimed that Llanddeusant was the site of this establishment. In 1971, the Celtic scholar Doble proposed that Llanddeusant was originally dedicated to two Celtic saints, Potilus and Notilus, brother of Paulinus and that the current dedication to Simon and Jude was a later medieval re-dedication. Tradition also has it that that saints David and Teilo were educated at the monastery founded by Paulinus.

The structure of the present parish church of Llanddeusant is of medieval date, with more recent alterations and renovations heavily influencing its appearance. We can only speculate as to whether it stands at, or close to, the place where Paulinus had his monastic college and where the patron saint of Wales was educated.

3. MEDIEVAL LLANDDEUSANT: THE AGE OF THE PRINCES (AD1080-1540)

The area was invaded by the Anglo-Normans c.1110, advancing from the east under the leadership of Richard Fitz Pons, who ruled his new territories from Llandovery. The Norman Lordship of Llandovery was acquired soon after by the Clifford lords of Brecon, but there were many periods of Welsh rule during the following two centuries as the Princes of Deheubarth fought hard to retain their influence and keep the Anglo-Norman invaders at bay.

During these centuries of conflict most of the communities along the Tywi valley were directly affected, but Llanddeusant is one of the few communities in the district that has no known medieval castle site, suggesting that the remoteness of the area may have afforded some protection.

The political divisions of the district during medieval times were somewhat different to those of the Dark Ages. The 10th century Laws of Hywel Dda had established a new administrative framework for the growing kingdom of Deheubarth. The kingdom was divided into *cantrefi* or hundreds, which were further divided into *cymydau* or commotes. The *maenorau* and the *trefi* still existed and *Maenor Llanddeusant* now lay within the *cwmwd* of Perfedd, part of the *cantref* of Cantref Bychan.

For the first time, we now have some insights into the nature of local society. Welsh lawbooks tell us that beneath the *uchelwyr* or ruling nobility, medieval society was divided into populations of freemen, (who belonged to *gwelyau* or clans and farmed the *tir gwelyog* or hereditary clan-lands) and bondmen, the villeins who farmed the *tir cyfrif* or "reckoned land" which was periodically divided amongst the male inhabitants of the bond community.

In 1317, it is recorded that all lands within the commote of Perfedd were held by freemen, apart from a bond settlement at Felindre Sawdde, Llangadog. At that time Perfedd is recorded as having a population of 250 freemen, which probably only refers to the heads of households. If so, the true population may well have been in excess of 1,000 persons. Llanddeusant was one of four *maenor* units of Perfedd, so it is possible that the local population stood at around 200-300.

Under Welsh law, the clan lands were sub-divided equally amongst sons upon the death of their father. Each son would then be able to establish his own *tyddyn* or homestead on his own land. This meant that the free population lived in dispersed farmsteads or *tyddynod* on the clan lands and this may well explain why the settlement pattern of Llanddeusant is still largely characterised by scattered farms.

One important aspect of the medieval system of land holding was that upland pasture and woodland was held as common land by the clan, for all to use. This means that the extensive mountain wastes of the Black Mountain have been valued as common grazing land since time immemorial. In medieval law, these lands were the *hafod* lands of the community, where stock animals could graze freely during the summer months whilst crops were grown on the arable farmland around the homesteads. The parish commons are dotted with the ruins of small huts, many of which are undoubtedly the remains of medieval *hafotai* or summer dwellings.

During the more peaceful later medieval period the Lordship of Llandovery was held by the Audley family. The Llanddeusant area retained Welsh legal and tenorial customs until the Act of Union in 1536, when English Law replaced Welsh Law, although it is likely that many of the old traditions survived here in practice for many generations afterwards, including the tradition of summering cattle and sheep on the mountain pasture – a tradition which has continued until modern times.

4. POST MEDIEVAL AND MODERN LLANDDEUSANT (1540 – present day)

The farming landscape of Llanddeusant, with its pattern of small, irregular fields may well have its origins in the dispersed *tyddynod* of medieval times. Certainly, the pattern was well-established by the time of the parish tithe survey of the mid-19th-century, which produced the parish tithe map, the first detailed map of the community area. Earlier estate maps, also confirm that this field pattern to be of some antiquity. For example, Blaensawdde Farm, which is linked with the legend of the fairy maiden of Llyn-y-fan Fach, is shown on an estate map dated to 1744, which shows a pattern of enclosure identical to that of today.

Likewise, the mountain pastures of the community have continued in use as summer grazing areas throughout the post medieval period. Shepherding the hills has been one of the predominant social, cultural and economic influences on the community throughout the historic period. Since medieval times, the tradition of the *hafod*, which meant that cowherds and shepherds lived with their animals on the mountain pasture during the summer months, gradually gave way to a different system under which shepherds lived all year round on the mountain fringes and used huts or *cabanau* on the mountains.

An interesting source of information relating to 19th century shepherding in Llanddeusant comes from the biography of the poet, Twynog Jeffreys (1844-1911), who was born at Talsarn, Llanddeusant and started life as a shepherd on the Black Mountain. Later in life he served as a Methodist minister in Rhymni, Monmouthshire.

Twynog's story, and some of his poems, bring the life of this close-knit shepherding community to life. His tale of the young boys of Talsarn congregating at craftsmen's workshops in the village on cold evenings to listen to tales and traditions of the past is a particularly evocative insight into one aspect of mid-19th century community life.

Likewise, through his poems *Llynnoedd Bannau Myrddin*, *Bugail Glan y Llyn*, *Y Mynydd Du* he records some of the stories of the area, directly related to his own experiences as a shepherd on the Black Mountain.



TWYNOG.

Shepherding has obviously been an important part of the community's life during recent centuries and the community heavily influenced by the pastoral nature of the farming regime. The movement of cattle and sheep by drovers was a major feature of the region's economy for many centuries before the advent of rail transport. There Llanddeusant area has a network of post-medieval drovers routes, the most important of

which followed the Sawdde Valley down from the Black Mountain to Llangadog. It can still be followed today.

There were a range of industries and crafts practised in the area throughout post-medieval times, many of which were directly related to agriculture. The limestone ridge which crosses the Black Mountain was heavily quarried from the 16th century until the 20th century. The stone was burned in limekilns on the mountain to produce the lime used widely to manure and improve the arable land of the community. By the 19th century the importance of liming the soil was widely recognised and locally produced lime would have been moved in large quantities to other parts of Carmarthenshire, Cardiganshire and Breconshire. The remains of an important lime burning complex can be seen today at Blaen y Cylchau at the head of the Sawdde valley, and the lime would have been carted northwards from here, down the valley, along the same droving route as mentioned above.

The minor stream and river valleys that dissect the lower-lying, farmed portions of the community, would have sheltered the homes of many agricultural labourers as well as a wide-range of craftsmen such as hoopers, clogmakers, basketmakers, shoemakers, tailors, weavers, millers and smiths, all of whom were integral to the sustenance of the economic and social fabric of the community.

Until relatively recently, there were no villages to speak of within Llanddeusant community. It does not appear that a village has existed around the parish church for many centuries, if ever, and the three small settlements that can be named, Llanddeusant, Twynllanan and Talsarn are of recent origin it would seem.

The small settlement focus at Llanddeusant includes a post-medieval inn, the Red Lion and a 19th century school, now converted to a youth hostel and community centre.

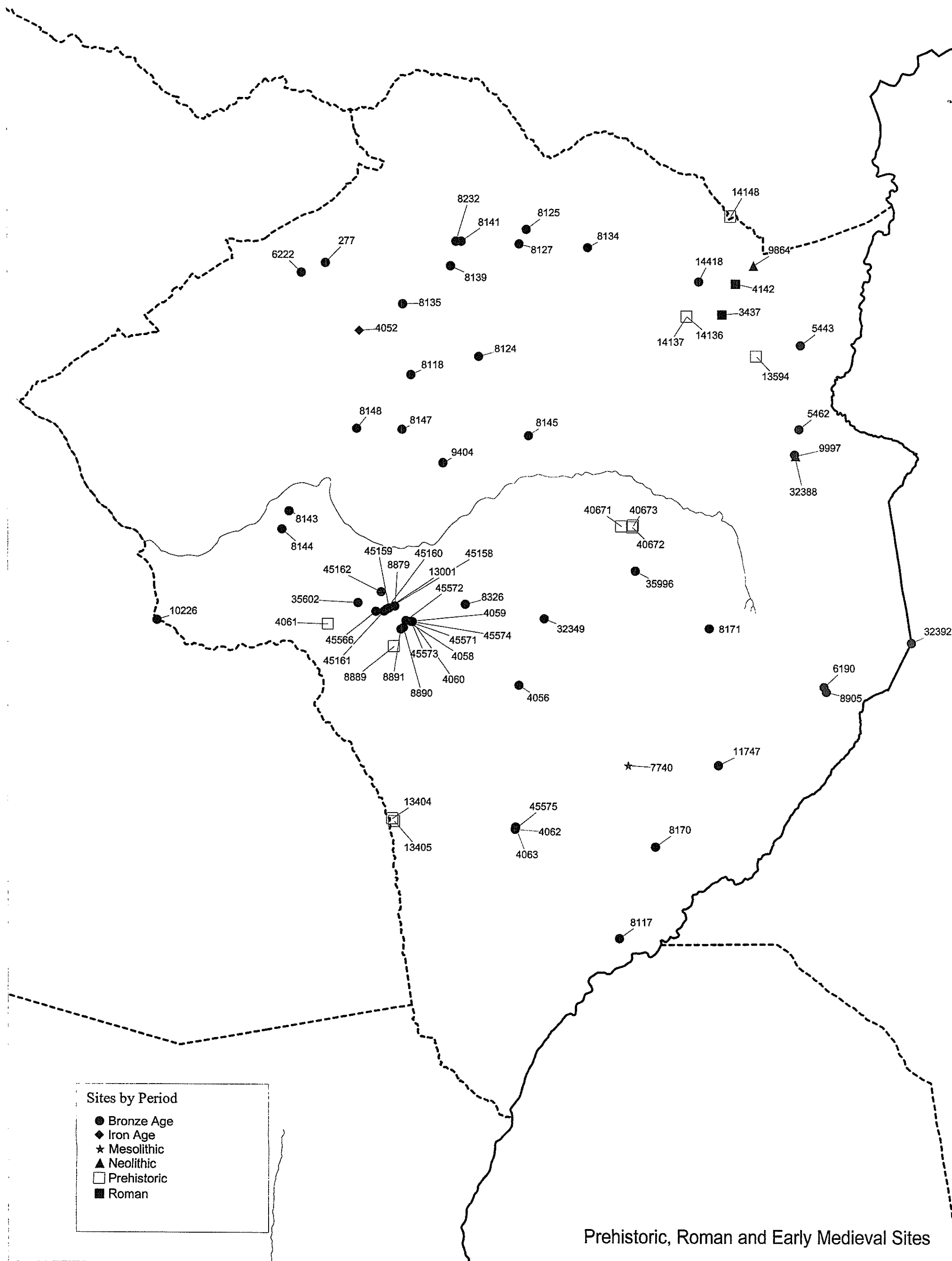
Although there is an old tale which has it that the "llan" refers to an old church at Twynllanan, this village has developed around the Methodist chapel since the 18th century. The fanciful legend has it that a Lady Ann wanted a church built here (therefore llan + Ann = llanan), but that at night a supernatural force pulled down any walls erected by day and the materials taken to the site of the present Llanddeusant parish church.

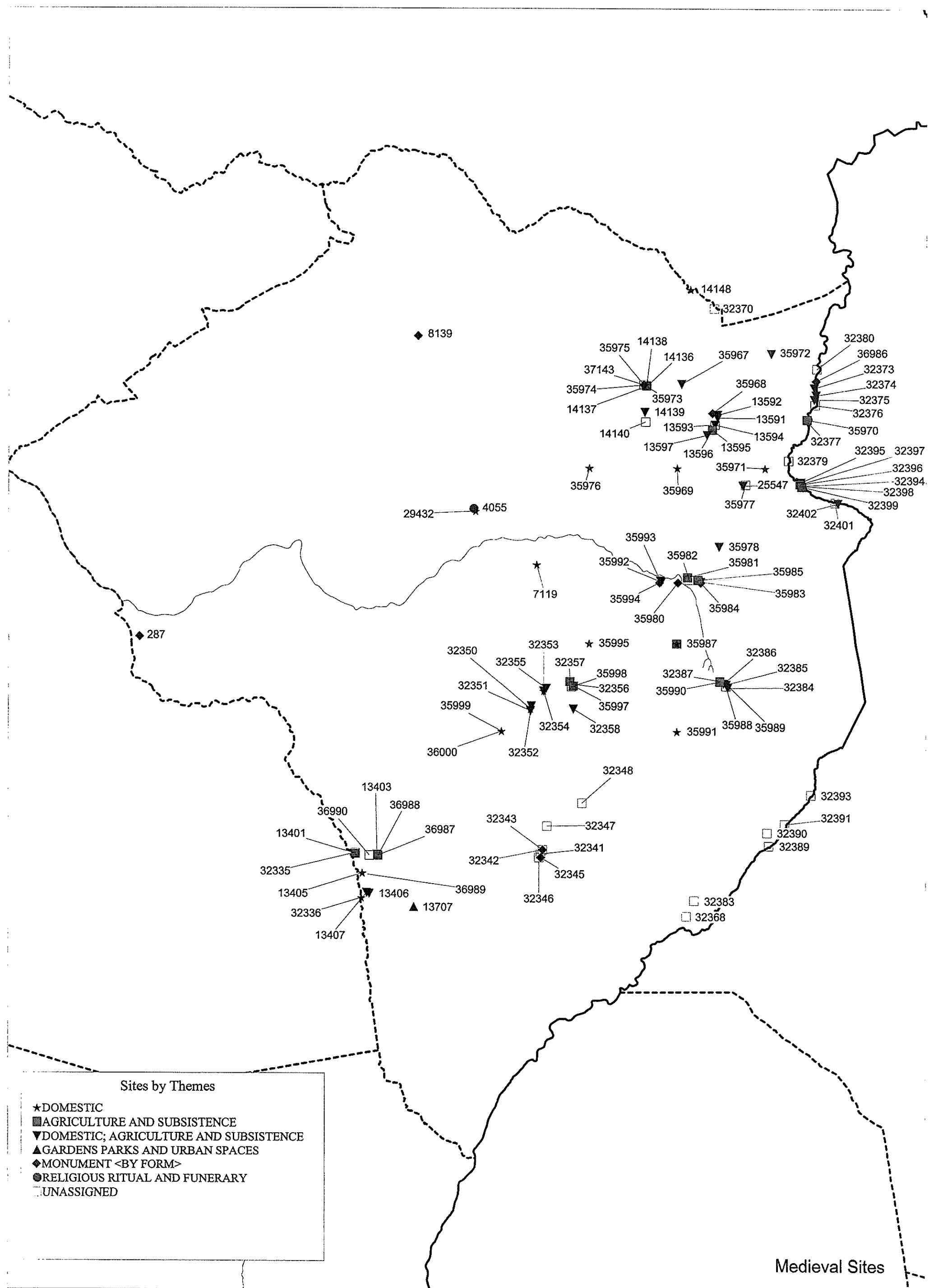
Talsarn has never amounted to much more than a handful of cottages, shown first on the mid-19th century parish tithe map, and when Twynog Jeffreys was born there in 1844 this small settlement included a smithy, and the workshops of a tailor, a cobbler and a carpenter. The cultural wealth of that community is recorded in Twynog's biography; each workshop was full at night, with the Choral School held at the carpenter's workshop, story-telling at the cobbler's shop, discussion meetings held at the smithy, and an informal school at the tailor's. It is no surprise therefore that, according to the biography, the parish inhabitants at that time were "mostly intelligent folk, well educated in the course of world and religious events." The Methodist chapel at Talsarn was not built until 1860, with Twynog Jeffreys amongst its founders.



One of the most impressive man-made structures in the community coincides with one of the most famous locations in the whole of Carmarthenshire. Llyn y Fan Fach was dammed between 1914 and 1918 to create a dependable water supply for southeastern Carmarthenshire. Llyn y Fan Fach is of course renowned for its association with the popular legend of the "Lady of the Lake" or the "Ladi Wen," the fairy maiden who rose from the lake and married the son of Blaensawdde Farm, Llanddeusant, and passed on her healing powers to her descendants, the famous Physicians of Myddfai.

SITE GAZETTEER & MAPS







AROLWG CYMUNEDOL LLANDDEUSANT
LLANDDEUSANT COMMUNITY AUDIT

Cyfeirnod <i>Record Number</i>	4055	Cyfeirnod Grid <i>Grid Reference</i>	SN77682453
Math o safle <i>Site Type</i>	CHURCH	Cyfnod <i>Period</i>	Medieval;Post Med
Enw <i>Name</i>	ST SIMON & ST JUDE'S		

The parish church of Llanddeusant that was formerly a medieval chapel in the parish of Llangadog. Most of the building dates to the 14th to 16th centuries. It was restored in 1885 and again in 1913-14.

Cyfeirnod <i>Record Number</i>	4056	Cyfeirnod Grid <i>Grid Reference</i>	SN7778821876
Math o safle <i>Site Type</i>	ROUND BARROW	Cyfnod <i>Period</i>	Bronze Age
Enw <i>Name</i>	CARN Y GIGFRAN		

This cairn is one of a possible pair, its twin 4057 (Carn Pica) now ruined and considered by the OS to be a natural feature. This cairn is practically intact: it is situated on the western edge of a natural shelf in open moorland with higher ground to the SE. The cairn is made up of loose stones and has a diameter of 13m E-W by 15m N-S and stands 1m-1.5m high. There is a slight disturbance in the centre 2m x 3m across and 0.3m deep. The cairn occupies a false crest position on a break of slope above Mawnog Tyle-du (literally means Black-slope peat bog) and is constructed of red sandstone blocks.

Cyfeirnod <i>Record Number</i>	4057	Cyfeirnod Grid <i>Grid Reference</i>	SN77702190
Math o safle <i>Site Type</i>	NATURAL FEATURE	Cyfnod <i>Period</i>	General
Enw <i>Name</i>	CARN PICA		

The OS describes this site as a natural feature stating that 'Carn Pica is a group of very large boulders within a spread of stones and boulders along a grass-covered scree slope, stretching northwards from below Carn y Gigfran [4056]'. The RCAHMS visited the site in 1985 saying there was no suggestion of the former presence of a cairn. There is a tendency for barrows to be 'paired' in this area (e.g. 4062-3;4064-5;4059-60;8890-1) and it is possible that this site was indeed once a cairn that has been robbed, or was an impressive natural feature which looked very much like a round cairn.

Cyfeirnod <i>Record Number</i>	4058	Cyfeirnod Grid <i>Grid Reference</i>	SN7653822588
Math o safle <i>Site Type</i>	ROUND BARROW	Cyfnod <i>Period</i>	Bronze Age
Enw <i>Name</i>	TWYN SWND		

One of a group of scheduled cairns and a standing stone forming barrow cemetery PRN 45571, and prehistoric monument complex PRN 45572. This cairn and 4059 could also be considered as a barrow pair, as could nearby pair of barrows 8890 and 8891. This cairn, which measures 8m in diameter and 0.4m high lies 27m NW of cairn 4059, and is on an alignment with this cairn and with standing stone 4060 located on the field boundary further to the SE/ESE. The mound is grass covered and three kerbstones are visible on the E side. There is a central depression, 1.5m across and 0.4m deep, but there is no sign of a cist.

AROLWG CYMUNEDOL LLANDDEUSANT
LLANDDEUSANT COMMUNITY AUDIT

Cyfeirnod <i>Record Number</i>	277	Cyfeirnod Grid <i>Grid Reference</i>	SN7565626535
Math o safle <i>Site Type</i>	ROUND BARROW	Cyfnod <i>Period</i>	Bronze Age
Enw <i>Name</i>	RHIWIAU		

A turf-covered cairn, now extensively mutilated, situated astride a narrow NE-SW ridge at 336m above Ordnance Datum in enclosed moorland. The cairn has been reduced to an oval shape 10m (NW-SE) and is up to 0.8m high. It has a central irregular depression, 4m x 3m x 0.7m deep exposing much small stone. No cist visible.

Cyfeirnod <i>Record Number</i>	285	Cyfeirnod Grid <i>Grid Reference</i>	SN74622351
Math o safle <i>Site Type</i>	UNKNOWN	Cyfnod <i>Period</i>	Unknown
Enw <i>Name</i>	ERWGWENLLAN		

"Llan" place-name of unknown significance.

Cyfeirnod <i>Record Number</i>	287	Cyfeirnod Grid <i>Grid Reference</i>	SN73852307
Math o safle <i>Site Type</i>	MOTTE?	Cyfnod <i>Period</i>	Medieval
Enw <i>Name</i>	BEILY BEDW		

A circular mound which may be a natural feature but has been suspected of being a medieval motte castle, probably due to the "beily" element of the placename

Cyfeirnod <i>Record Number</i>	3437	Cyfeirnod Grid <i>Grid Reference</i>	SN80052596
Math o safle <i>Site Type</i>	DAM?	Cyfnod <i>Period</i>	Roman
Enw <i>Name</i>	RHOS LECHACH		

The site of a possible dam which has been postulated to be of Roman date.

Cyfeirnod <i>Record Number</i>	4052	Cyfeirnod Grid <i>Grid Reference</i>	SN76032579
Math o safle <i>Site Type</i>	HILLFORT?	Cyfnod <i>Period</i>	Iron Age
Enw <i>Name</i>	TIR CASTELL COCH		

A "castell" placename which may indicate the presence of an Iron Age hillfort.

AROLWG CYMUNEDOL LLANDDEUSANT
LLANDDEUSANT COMMUNITY AUDIT

Cyfeirnod <i>Record Number</i>	4059	Cyfeirnod Grid <i>Grid Reference</i>	SN7659122581
Math o safle <i>Site Type</i>	ROUND BARROW	Cyfnod <i>Period</i>	Bronze Age
Enw <i>Name</i>	TWYN SWND		

One of a pair of round barrows, its twin being 4058, and which is also part of a larger barrow cemetery and prehistoric monument complex which also includes another barrow pair, 8890 and 8891 to the SW. This cairn lies 27m to the SE/ESE of cairn 4058 and 10m to the NW/WNW of standing stone 4060. This cairn measures some 15m in diameter and stands 1.5m high and is located on a natural knoll at the western end of a low ridge of moorland pasture. There is evidence of kerbing on the SW side and within a hollow dug into the top of the cairn are the remains of a cist, evidenced by the two short end stones and one long side stone.

Cyfeirnod <i>Record Number</i>	4060	Cyfeirnod Grid <i>Grid Reference</i>	SN7660822577
Math o safle <i>Site Type</i>	STANDING STONE	Cyfnod <i>Period</i>	Bronze Age
Enw <i>Name</i>	SYTHFAEN		

A standing stone associated with, and in alignment to, two cairns, 4058 and 4059. It is of fine, hard sandstone and is embedded within an old field bank. The stone measures some 2m in height, 1.2m in width and 0.4m thick. The stone occupies a prominent position with views in all directions, except to the immediate W where the view is obscured by the cairns, although there are more distant views achievable. Another large stone is on the same boundary, 9m to the N, and there are other reasonably sized stones (c.0.4m) scattered along the bank and beside it (cairn robbing?, or evidence of another cairn?).

Cyfeirnod <i>Record Number</i>	4061	Cyfeirnod Grid <i>Grid Reference</i>	SN75682255
Math o safle <i>Site Type</i>	BURNT MOUND	Cyfnod <i>Period</i>	Prehistoric
Enw <i>Name</i>	TY-BRYCH;BAILIE		

A possible crescentic mound, near to a spring, measuring 12m x 5m x 1m. Augering revealed an atypical structure to the mound, although this probably due to plough damage.

Cyfeirnod <i>Record Number</i>	4062	Cyfeirnod Grid <i>Grid Reference</i>	SN7774320293
Math o safle <i>Site Type</i>	ROUND BARROW	Cyfnod <i>Period</i>	Bronze Age
Enw <i>Name</i>	CARNAU'R GAREG-LAS;CARN GAREG LAS I		

One of a pair of barrows with its twin 4063 located on the summit of a hogback ridge amidst a gritstone boulder field. The two cairns are 30m apart from each other, and there are extensive views all around from the sites, with other Black Mountain cairns visible to the W. This monument, the southern cairn, measures 15m in diameter and had an original height of c.1.8m. A large central excavation crater, 6m x 1.5m deep, has raised the cairn to 2.3m in height.

AROLWG CYMUNEDOL LLANDDEUSANT
LLANDDEUSANT COMMUNITY AUDIT

Cyfeirnod <i>Record Number</i>	4063	Cyfeirnod Grid <i>Grid Reference</i>	SN77752032
Math o safle <i>Site Type</i>	ROUND BARROW	Cyfnod <i>Period</i>	Bronze Age
Enw <i>Name</i>	CASTELL Y MARCHOG PREN		

One of a pair of barrows with its twin 4062 lying 30m away to the S/SSW. This northern barrow is of similar size to its twin, although is slightly larger in diameter, measuring c.17m (according to the OS), although recorded as only 15m by Cadw. It stands to a height of c.2m and also has a large excavation crater at its centre. This northern cairn occupies a false crest position and is visible for some distance to the north, from which direction the southern cairn 4062 cannot be seen until one is quite close to the site. These pair of barrows are cited by Cadw as the easternmost of a line of similar cairns on Black Mountain. Possibly intervisible with barrow pair 4056 and 4057 to the north?

Cyfeirnod <i>Record Number</i>	4064	Cyfeirnod Grid <i>Grid Reference</i>	SN78472299
Math o safle <i>Site Type</i>	DESERTED RURAL SETTLEMENT	Cyfnod <i>Period</i>	Post med
Enw <i>Name</i>	GARN FAWR		

This site and its twin Garn Wen (4065) are described by the OS as relating to two natural rock outcrops located on the lower N facing open moorland slopes of Black Mountain. There is no evidence to suggest that a prehistoric cairn existed at either site. Here at Garn Fawr are the foundation remains of a farm cottage with a sheepfold/shelter abutting onto a rock face. The latter has the superficial appearance of a hollowed-out cairn or tumulus. This may therefore have been mistaken for a cairn when viewed below on the N side. According to the RCAHMW the ruins mentioned by the OS, and which DKL says may have derived from an earlier cairn, have overall dimensions of c.13m E-W by 7m, surviving as little more than stone scatters and 2 short lengths of coursed walling averaging 0.5m wide and 0.4m high.

Cyfeirnod <i>Record Number</i>	4065	Cyfeirnod Grid <i>Grid Reference</i>	SN78472310
Math o safle <i>Site Type</i>	NATURAL FEATURE	Cyfnod <i>Period</i>	General
Enw <i>Name</i>	GARN WEN		

A prominent rocky outcrop on the lower N facing slopes of Black Mountain mistaken for a cairn by the RCAHM in 1917 (no.242). A natural feature with no evidence of a cairn.

Cyfeirnod <i>Record Number</i>	4142	Cyfeirnod Grid <i>Grid Reference</i>	SN80202630
Math o safle <i>Site Type</i>	MARCHING CAMP	Cyfnod <i>Period</i>	Roman
Enw <i>Name</i>	AROSFA GARREG LLWYD		

Roman marching camp which is a scheduled ancient monument.

AROLWG CYMUNEDOL LLANDDEUSANT
LLANDDEUSANT COMMUNITY AUDIT

Cyfeirnod <i>Record Number</i>	4737	Cyfeirnod Grid <i>Grid Reference</i>	SN7857621723
Math o safle <i>Site Type</i>	NATURAL FEATURE	Cyfnod <i>Period</i>	General
Enw <i>Name</i>	RHIWLAS		

A possible barrow measuring c.9m in overall diameter and 1m in height. The site lies on a plateau which shows signs of extensive peat exploitation. The RCAHMW suggests this site may be connected with these activities and may be a peatstack or hag, or even a natural feature.

Cyfeirnod <i>Record Number</i>	4990	Cyfeirnod Grid <i>Grid Reference</i>	SN76282106
Math o safle <i>Site Type</i>	DESERTED RURAL SETTLEMENT	Cyfnod <i>Period</i>	Post Med
Enw <i>Name</i>	UNKNOWN		

A small post medieval settlement with embanked field enclosures and buildings on the west. Facing eastern slope of Cwm Sawdde Fechan. Partly depicted on OS large scale maps.

Cyfeirnod <i>Record Number</i>	5443	Cyfeirnod Grid <i>Grid Reference</i>	SN8091925622
Math o safle <i>Site Type</i>	ROUND BARROW	Cyfnod <i>Period</i>	Bronze age
Enw <i>Name</i>	BRYN ELEN		

A low, turf-consolidated, cairn of medium and small stones. The cairn measures 6m by 5m with its long axis orientated northeast to southwest. There is a stone kerb on the north and northwest sides. The centre of the cairn is slightly hollowed which gives it a ring like appearance and there is also a small hollow on the northwest side of the monument.

Cyfeirnod <i>Record Number</i>	5462	Cyfeirnod Grid <i>Grid Reference</i>	SN809247
Math o safle <i>Site Type</i>	ROUND BARROW	Cyfnod <i>Period</i>	Bronze age
Enw <i>Name</i>	CWMOTHLWN		

A round barrow, located c.300m N/NNE of stone circle site 9997.

Cyfeirnod <i>Record Number</i>	6190	Cyfeirnod Grid <i>Grid Reference</i>	SN8117421858
Math o safle <i>Site Type</i>	ROUND BARROW	Cyfnod <i>Period</i>	Bronze Age;Unknown
Enw <i>Name</i>	PICWS DU		

A cairn situated on a summit at the tip of a promontory of the N-facing escarpment of Black Mountain at 747m above Ordnance Datum. The cairn measures c.19m in diameter and 1m in height. The mound is composed of mainly small stones, revealed by mutilation at its centre; elsewhere the cairn is turf-covered. At the centre can be seen the edge of an apparently upright slab, broken in three, with a total length of 1.3m and orientated roughly E-W, and may possibly represent the remains of a cist. There is possibly another barrow at SN812218 (8905) in the same vicinity of this cairn, or else this site 8905 may be a duplicate for this cairn.

AROLWG CYMUNEDOL LLANDDEUSANT
LLANDDEUSANT COMMUNITY AUDIT

Cyfeirnod <i>Record Number</i>	6222	Cyfeirnod Grid <i>Grid Reference</i>	SN7539126429
Math o safle <i>Site Type</i>	RING BARROW	Cyfnod <i>Period</i>	Bronze Age
Enw <i>Name</i>	CILGERDDAN RING		

If this is a ring barrow, then it is an extremely large example. The circular (ritual?) enclosure is located on the summit of a hill c.260m SW of cairn 277 at c.300m above Ordnance Datum in pasture. The monument comprises a continuous band of packed small stones, c.2m in width, 0.2m in height, with an overall diameter of 58m. With the exception of parts of the NW side, much of the core of the ring has been robbed, possibly to make the field wall which crosses the site from NE-SW. Only the foundations of this wall now remain. The OS note that the mounds and banks outside the enclosure are mOrdnance Datumern features. It is possible that this is some kind of ritual/ceremonial monument in the henge tradition, and is similar to enclosures known at SN60NW 3, SO04SW5 and SO32NW 12 (as quoted from OS card SN72NE 2).

Cyfeirnod <i>Record Number</i>	7118	Cyfeirnod Grid <i>Grid Reference</i>	SN76952433
Math o safle <i>Site Type</i>	COTTAGE	Cyfnod <i>Period</i>	Post Med
Enw <i>Name</i>	TY'R-DOMEN		

A cottage recorded by RCAHMW in 1974. Present condition unknown.

Cyfeirnod <i>Record Number</i>	7119	Cyfeirnod Grid <i>Grid Reference</i>	SN78402390
Math o safle <i>Site Type</i>	MAJOR DWELLING	Cyfnod <i>Period</i>	Medieval?;Post Med
Enw <i>Name</i>	BLAEN SAWDDE		

Blaen Sawdde is a typical Welsh gentry house described by Francis Jones in 1987.

Cyfeirnod <i>Record Number</i>	7480	Cyfeirnod Grid <i>Grid Reference</i>	SN77332836
Math o safle <i>Site Type</i>	FARMSTEAD	Cyfnod <i>Period</i>	Post Med
Enw <i>Name</i>	ALLTCARWFACH		

Deserted farmstead complex recorded in 1976. Shown as abandoned on 1986 OS Pathfinder map.

Cyfeirnod <i>Record Number</i>	7482	Cyfeirnod Grid <i>Grid Reference</i>	SN76832853
Math o safle <i>Site Type</i>	LIME KILN	Cyfnod <i>Period</i>	Post Med
Enw <i>Name</i>	ALLT PWLL CALCH		

Disused lime kiln recorded in 1976.

AROLWG CYMUNEDOL LLANDDEUSANT
LLANDDEUSANT COMMUNITY AUDIT

Cyfeirnod <i>Record Number</i>	7483	Cyfeirnod Grid <i>Grid Reference</i>	SN76572835
Math o safle <i>Site Type</i>	COTTAGE	Cyfnod <i>Period</i>	Post Med
Enw <i>Name</i>	CWMDU		

Deserted cottage site recorded as an earthwork in 1976. No details known.

Cyfeirnod <i>Record Number</i>	7740	Cyfeirnod Grid <i>Grid Reference</i>	SN7921
Math o safle <i>Site Type</i>	FINDS	Cyfnod <i>Period</i>	Mesolithic?
Enw <i>Name</i>	LLYN-Y-FAN-FACH		

Record of 2 flint flakes and a flint stone found at Llyn y Fan Fach, believed to have been left by Mesolithic hunters.

Cyfeirnod <i>Record Number</i>	7910	Cyfeirnod Grid <i>Grid Reference</i>	SN730252
Math o safle <i>Site Type</i>	UNKNOWN	Cyfnod <i>Period</i>	Unknown
Enw <i>Name</i>	LLAN		

"Llan" place-name of unknown significance.

Cyfeirnod <i>Record Number</i>	7911	Cyfeirnod Grid <i>Grid Reference</i>	SN74082528
Math o safle <i>Site Type</i>	UNKNOWN	Cyfnod <i>Period</i>	Unknown
Enw <i>Name</i>	LLAN		

"Llan" place-name of unknown significance.

Cyfeirnod <i>Record Number</i>	8117	Cyfeirnod Grid <i>Grid Reference</i>	SN789191
Math o safle <i>Site Type</i>	ROUND BARROW?	Cyfnod <i>Period</i>	Bronze Age
Enw <i>Name</i>	CARN NANT-Y-DRAENEN		

Place-name site visited by the OS in 1976 and noted as a natural feature.

AROLWG CYMUNEDOL LLANDDEUSANT
LLANDDEUSANT COMMUNITY AUDIT

Cyfeirnod <i>Record Number</i>	8118	Cyfeirnod Grid <i>Grid Reference</i>	SN766253
Math o safle <i>Site Type</i>	STANDING STONE?	Cyfnod <i>Period</i>	Bronze Age
Enw <i>Name</i>	CIL-MAEN		

No sign of antiquity. The site is now a mOrdnance Datumernised 19th century farmhouse with outbuildings. The name means 'stone corner' or 'stone retreat'.

Cyfeirnod <i>Record Number</i>	8119	Cyfeirnod Grid <i>Grid Reference</i>	SN796265
Math o safle <i>Site Type</i>	UNKNOWN	Cyfnod <i>Period</i>	Unknown
Enw <i>Name</i>	MYNYDD Y LLAN		

"Llan" place-name of unknown significance.

Cyfeirnod <i>Record Number</i>	8124	Cyfeirnod Grid <i>Grid Reference</i>	SN77352550
Math o safle <i>Site Type</i>	ROUND BARROW?	Cyfnod <i>Period</i>	Bronze Age
Enw <i>Name</i>	CAE GARN		

No stone found in this field or in the bordering hedgerow. Featureless pasture on a south-facing slope.

Cyfeirnod <i>Record Number</i>	8125	Cyfeirnod Grid <i>Grid Reference</i>	SN77882690
Math o safle <i>Site Type</i>	ROUND BARROW?	Cyfnod <i>Period</i>	Bronze Age
Enw <i>Name</i>	GARN FACH		

No trace of a site in this NE facing pasture field.

Cyfeirnod <i>Record Number</i>	8126	Cyfeirnod Grid <i>Grid Reference</i>	SN78102690
Math o safle <i>Site Type</i>	UNKNOWN	Cyfnod <i>Period</i>	Unknown
Enw <i>Name</i>	HEN BAILEY YR		

"Bailey" place-name of unknown significance.

AROLWG CYMUNEDOL LLANDDEUSANT
LLANDDEUSANT COMMUNITY AUDIT

Cyfeirnod <i>Record Number</i>	8127	Cyfeirnod Grid <i>Grid Reference</i>	SN77802674
Math o safle <i>Site Type</i>	ROUND BARROW?	Cyfnod <i>Period</i>	Bronze Age
Enw <i>Name</i>	GARN FACH		

No trace of a round barrow or any other feature in this E-facing sloping pasture field.

Cyfeirnod <i>Record Number</i>	8128	Cyfeirnod Grid <i>Grid Reference</i>	SN76852690
Math o safle <i>Site Type</i>	UNKNOWN	Cyfnod <i>Period</i>	Unknown
Enw <i>Name</i>	BAILEY BACH		

"Bailey" place-name of unknown significance.

Cyfeirnod <i>Record Number</i>	8129	Cyfeirnod Grid <i>Grid Reference</i>	SN77132830
Math o safle <i>Site Type</i>	UNKNOWN	Cyfnod <i>Period</i>	Unknown
Enw <i>Name</i>	CAE BAILEY Y YABOR		

"Bailey" place-name of unknown significance.

Cyfeirnod <i>Record Number</i>	8130	Cyfeirnod Grid <i>Grid Reference</i>	SN77602662
Math o safle <i>Site Type</i>	UNKNOWN	Cyfnod <i>Period</i>	Unknown
Enw <i>Name</i>	LLAN		

"Llan" place-name of unknown significance.

Cyfeirnod <i>Record Number</i>	8131	Cyfeirnod Grid <i>Grid Reference</i>	SN77502673
Math o safle <i>Site Type</i>	UNKNOWN	Cyfnod <i>Period</i>	Unknown
Enw <i>Name</i>	LLAN NEFAF (Nesaf?)		

"Llan" place-name of unknown significance.

AROLWG CYMUNEDOL LLANDDEUSANT
LLANDDEUSANT COMMUNITY AUDIT

Cyfeirnod <i>Record Number</i>	8133	Cyfeirnod Grid <i>Grid Reference</i>	SN75902624
Math o safle <i>Site Type</i>	UNKNOWN	Cyfnod <i>Period</i>	Unknown
Enw <i>Name</i>	BAILEY WAN SAIS		

"Bailey" place-name of unknown significance.

Cyfeirnod <i>Record Number</i>	8134	Cyfeirnod Grid <i>Grid Reference</i>	SN78562670
Math o safle <i>Site Type</i>	STANDING STONE?	Cyfnod <i>Period</i>	Bronze Age
Enw <i>Name</i>	CAE CONIAL MAEN		

No stone visible in this NW-facing sloping pasture field, nor in the surrounding hedgebanks.

Cyfeirnod <i>Record Number</i>	8135	Cyfeirnod Grid <i>Grid Reference</i>	SN76512608
Math o safle <i>Site Type</i>	STANDING STONE?	Cyfnod <i>Period</i>	Bronze Age
Enw <i>Name</i>	CAE MAEN		

No stone visible within this level pasture field.

Cyfeirnod <i>Record Number</i>	8136	Cyfeirnod Grid <i>Grid Reference</i>	SN76032645
Math o safle <i>Site Type</i>	UNKNOWN	Cyfnod <i>Period</i>	Unknown
Enw <i>Name</i>	LLANGENOL;LLAN ISAF		

"Llan" place-name of unknown significance.

Cyfeirnod <i>Record Number</i>	8137	Cyfeirnod Grid <i>Grid Reference</i>	SN75802690
Math o safle <i>Site Type</i>	UNKNOWN	Cyfnod <i>Period</i>	Unknown
Enw <i>Name</i>	LLAN		

"Llan" place-name of unknown significance.

AROLWG CYMUNEDOL LLANDDEUSANT
LLANDDEUSANT COMMUNITY AUDIT

Cyfeirnod <i>Record Number</i>	8138	Cyfeirnod Grid <i>Grid Reference</i>	SN77522596
Math o safle <i>Site Type</i>	UNKNOWN	Cyfnod <i>Period</i>	Unknown
Enw <i>Name</i>	LLAN		

"Llan" place-name of unknown significance.

Cyfeirnod <i>Record Number</i>	8139	Cyfeirnod Grid <i>Grid Reference</i>	SN77042650
Math o safle <i>Site Type</i>	ROUND BARROW?;MOTTE?	Cyfnod <i>Period</i>	Bronze Age;Medieval
Enw <i>Name</i>	CAE DOMMEN		

No trace of antiquity within this N-facing sloping pasture field.

Cyfeirnod <i>Record Number</i>	8140	Cyfeirnod Grid <i>Grid Reference</i>	SN76962625
Math o safle <i>Site Type</i>	UNKNOWN	Cyfnod <i>Period</i>	Unknown
Enw <i>Name</i>	LLAN		

"Llan" place-name of unknown significance.

Cyfeirnod <i>Record Number</i>	8141	Cyfeirnod Grid <i>Grid Reference</i>	SN77162677
Math o safle <i>Site Type</i>	STANDING STONE?	Cyfnod <i>Period</i>	Bronze Age
Enw <i>Name</i>	CAE MAEN DRAW		

No trace of a stone in this SW-facing sloping pasture field, nor in the hedgebanks. Name means 'Yonder stone field'.

Cyfeirnod <i>Record Number</i>	8142	Cyfeirnod Grid <i>Grid Reference</i>	SN77452739
Math o safle <i>Site Type</i>	UNKNOWN	Cyfnod <i>Period</i>	Unknown
Enw <i>Name</i>	LLAN		

"Llan" place-name of unknown significance.

AROLWG CYMUNEDOL LLANDDEUSANT
LLANDDEUSANT COMMUNITY AUDIT

Cyfeirnod <i>Record Number</i>	8143	Cyfeirnod Grid <i>Grid Reference</i>	SN75252380
Math o safle <i>Site Type</i>	STANDING STONE?	Cyfnod <i>Period</i>	Bronze Age
Enw <i>Name</i>	CAE MAEN		

"Maen" place name of unknown significance, but assumed to represent the former site of a prehistoric standing stone.

Cyfeirnod <i>Record Number</i>	8144	Cyfeirnod Grid <i>Grid Reference</i>	SN75172360
Math o safle <i>Site Type</i>	STANDING STONE?	Cyfnod <i>Period</i>	Bronze Age
Enw <i>Name</i>	CAE MAEN UCHAF		

"Maen" place name of unknown significance, but assumed to represent the former site of a prehistoric standing stone.

Cyfeirnod <i>Record Number</i>	8145	Cyfeirnod Grid <i>Grid Reference</i>	SN77902463
Math o safle <i>Site Type</i>	ROUND BARROW?	Cyfnod <i>Period</i>	Bronze Age
Enw <i>Name</i>	CROFT GARN		

"Carn" place name of unknown significance, but assumed to represent the former site of a prehistoric burial mound.

Cyfeirnod <i>Record Number</i>	8146	Cyfeirnod Grid <i>Grid Reference</i>	SN75202490
Math o safle <i>Site Type</i>	UNKNOWN	Cyfnod <i>Period</i>	Unknown
Enw <i>Name</i>	CAE CASTELL;WAUN CASTELL		

"Castell" place-name of unknown significance.

Cyfeirnod <i>Record Number</i>	8147	Cyfeirnod Grid <i>Grid Reference</i>	SN765247
Math o safle <i>Site Type</i>	STANDING STONE?	Cyfnod <i>Period</i>	Bronze Age
Enw <i>Name</i>	CAE MAEN;CAE MAEN HIR;CAE MAEN HWYNT		

"Maen" place name of unknown significance, but assumed to represent the former site of a prehistoric standing stone.

AROLWG CYMUNEDOL LLANDDEUSANT
LLANDDEUSANT COMMUNITY AUDIT

Cyfeirnod <i>Record Number</i>	8148	Cyfeirnod Grid <i>Grid Reference</i>	SN76002471
Math o safle <i>Site Type</i>	STANDING STONE?	Cyfnod <i>Period</i>	Bronze Age
Enw <i>Name</i>	CAE MAEN		

"Maen" place name of unknown significance, but assumed to represent the former site of a prehistoric standing stone.

Cyfeirnod <i>Record Number</i>	8149	Cyfeirnod Grid <i>Grid Reference</i>	SN755229
Math o safle <i>Site Type</i>	UNKNOWN	Cyfnod <i>Period</i>	Unknown
Enw <i>Name</i>	PEN MAEN		

"Maen" place name of unknown significance, but assumed to represent the former site of a prehistoric standing stone.

Cyfeirnod <i>Record Number</i>	8170	Cyfeirnod Grid <i>Grid Reference</i>	SN793201
Math o safle <i>Site Type</i>	ROUND BARROW?	Cyfnod <i>Period</i>	Bronze Age
Enw <i>Name</i>	CARNAU NANT-MENYN		

"Carn" place name of unknown significance, but assumed to represent the former site of a prehistoric burial mound.

Cyfeirnod <i>Record Number</i>	8171	Cyfeirnod Grid <i>Grid Reference</i>	SN799225
Math o safle <i>Site Type</i>	ROUND BARROW?	Cyfnod <i>Period</i>	Bronze Age
Enw <i>Name</i>	CARNAU LLWYDION		

"Carn" place name of unknown significance, but assumed to represent the former site of a prehistoric burial mound.

Cyfeirnod <i>Record Number</i>	8232	Cyfeirnod Grid <i>Grid Reference</i>	SN77102677
Math o safle <i>Site Type</i>	ROUND BARROW?	Cyfnod <i>Period</i>	Bronze Age
Enw <i>Name</i>	CAE GARN		

No stone visible in the field or hedgebanks of this SW facing pasture slope.

AROLWG CYMUNEDOL LLANDDEUSANT
LLANDDEUSANT COMMUNITY AUDIT

Cyfeirnod <i>Record Number</i>	8326	Cyfeirnod Grid <i>Grid Reference</i>	SN7719522770
Math o safle <i>Site Type</i>	STANDING STONE?	Cyfnod <i>Period</i>	Bronze Age
Enw <i>Name</i>	BREST Y RHOS		

A possible recumbent standing stone, or a once-upright stone, now fallen. The stone measures 2m x 1.3m x 0.6m, and is tapered at one end, on the downhill side, and according to DKL its overall shape is indicative of a former upright stone. However, there are other blocks in the field, mainly around the perimeter, and this stone could be the residue of uncleared material within the field. This stone lies just over 600m to the E/ENE of another standing stone, 4060, which was associated with a number of cairns.

Cyfeirnod <i>Record Number</i>	8879	Cyfeirnod Grid <i>Grid Reference</i>	SN7641522750
Math o safle <i>Site Type</i>	ROUND BARROW	Cyfnod <i>Period</i>	Bronze Age
Enw <i>Name</i>	TY-UCHAF		

This cairn is scheduled under the same remit as 4058-60 and 8890-91, yet stands 270m NW of cairn 4059. This cairn measures 6m in diameter and stands about 1m high. It is stony all over with dry stones to the N. There are at least six clearance cairns of varying sizes and shapes in the field adjoining to the W (cairnfield 13001), some of which are similar in appearance to this site, and may perhaps be related to it.

Cyfeirnod <i>Record Number</i>	8889	Cyfeirnod Grid <i>Grid Reference</i>	SN76412230
Math o safle <i>Site Type</i>	HUT CIRCLE	Cyfnod <i>Period</i>	Prehistoric
Enw <i>Name</i>	NANT FFYNNON-WEN		

Site recorded in 1977 as a possible hut circle. No further details supplied.

Cyfeirnod <i>Record Number</i>	8890	Cyfeirnod Grid <i>Grid Reference</i>	SN7650922510
Math o safle <i>Site Type</i>	ROUND BARROW	Cyfnod <i>Period</i>	Bronze Age
Enw <i>Name</i>	NANT FFYNNON-WEN		

One of a pair of round barrows, its twin being 8891. They are close to another barrow pair 4058 and 4059, an outlying cairn 8879 and a standing stone 4060. This barrow pair, and the other monuments mentioned above, are all part of one scheduling remit, CM181. This barrow is located on a local rise on a gentle south-west facing pasture slope, c.100m SW of cairns 4058 and 4059, and shares this natural knoll with its twin barrow 8891 which lies 30m away to the SW. This cairn measures 11m in diameter and stands to a height of 0.4m. An old central excavation crater is 2.5m across and 0.2m deep. The cairn is composed of turf-covered stones and a fence runs across the mound, with a ditch south of the fence which may be evidence of a former hedgebank. The cairn lies part in improved pasture (the NW portion) and part in unimproved pasture (the SW portion).

AROLWG CYMUNEDOL LLANDDEUSANT
LLANDDEUSANT COMMUNITY AUDIT

Cyfeirnod <i>Record Number</i>	8891	Cyfeirnod Grid <i>Grid Reference</i>	SN7648122493
Math o safle <i>Site Type</i>	ROUND BARROW	Cyfnod <i>Period</i>	Bronze Age
Enw <i>Name</i>	NANT FFYNNON-WEN		

One of a pair of barrows, its twin being 8890 which lies 30m away to the NE. This barrow pair is 100m SW of another barrow pair, 4058 and 4059, and an outlying cairn 8879, all of which are scheduled under the same remit. A standing stone, 4060, is also part of this scheduled area and is on an alignment with the other barrow pair. This site occupies the same natural knoll as its twin 8890, in a gentle south-west sloping pasture field. The cairn measures c.11m in diameter and stands 0.5m high. This cairn is located in an area of improved pasture and has been somewhat denuded. It is composed of turf-consolidated stones and is hummocky, indicating general disturbance, but there is no central crater as there was with its twin.

Cyfeirnod <i>Record Number</i>	8905	Cyfeirnod Grid <i>Grid Reference</i>	SN812218
Math o safle <i>Site Type</i>	ROUND BARROW	Cyfnod <i>Period</i>	Bronze Age
Enw <i>Name</i>	PICWS DU		

A possible cairn within the vicinity of 6190, although this record may be a duplicate for cairn 6190.

Cyfeirnod <i>Record Number</i>	9404	Cyfeirnod Grid <i>Grid Reference</i>	SN76952433
Math o safle <i>Site Type</i>	ROUND BARROW?	Cyfnod <i>Period</i>	Bronze Age
Enw <i>Name</i>	TY'R DOMEN		

"Tomen" place name of unknown significance, but assumed to represent the former site of a prehistoric burial mound.

Cyfeirnod <i>Record Number</i>	9775	Cyfeirnod Grid <i>Grid Reference</i>	SN7525?
Math o safle <i>Site Type</i>	FINDS	Cyfnod <i>Period</i>	Bronze Age
Enw <i>Name</i>	LLANDDEUSANT		

A bronze looped palstave of Middle to Late Bronze Age date, found whilst mining for coal near Llanddeusant, at a depth of some feet. In 1979 it was donated to the NMW (acc.no. 79.80H).

Cyfeirnod <i>Record Number</i>	9864	Cyfeirnod Grid <i>Grid Reference</i>	SN804265
Math o safle <i>Site Type</i>	FINDS	Cyfnod <i>Period</i>	Neolithic
Enw <i>Name</i>	BYLCHAU-BLAEN-CLUDACH		

A leaf shaped flint arrow head dated to the Neolithic periOrdnance Datum.

AROLWG CYMUNEDOL LLANDDEUSANT
LLANDDEUSANT COMMUNITY AUDIT

Cyfeirnod <i>Record Number</i>	9997	Cyfeirnod Grid <i>Grid Reference</i>	SN8086224405
Math o safle <i>Site Type</i>	STONE CIRCLE	Cyfnod <i>Period</i>	Neolithic;Bronze Age
Enw <i>Name</i>	WAEN LWYD		

A circle of small, upright and recumbent stones, 20m in diameter. This stone circle is located in a saddle at 440m above Ordnance Datum. It measures about 19m in overall diameter and consists of 14 visible stones. Most are now less than 0.3m high above the turf but on the SE side are two large orthostats the taller of which is 0.85m high. A worn recumbent stone lies between these two uprights. This site resembles the two stone circles at Nant Tarw (SAM B70) 1.5km to the N, and other small stone settings such as that 200m SW of Cerrig Cynant (SAM CM225). c.300m N/NNE of this circle are the remains of a round barrow, PRN 5462.

Cyfeirnod <i>Record Number</i>	10226	Cyfeirnod Grid <i>Grid Reference</i>	SN73792260
Math o safle <i>Site Type</i>	STANDING STONE?	Cyfnod <i>Period</i>	Bronze Age
Enw <i>Name</i>	COITAN ARTHUR		

A standing stone recorded at the beginning of the 20th century.

Cyfeirnod <i>Record Number</i>	10249	Cyfeirnod Grid <i>Grid Reference</i>	SN76152678
Math o safle <i>Site Type</i>	FOLD?	Cyfnod <i>Period</i>	Post Med
Enw <i>Name</i>	TAL-DRUM		

Thought to be an old sheepfold, recorded on the 1906 OS 6" map series.

Cyfeirnod <i>Record Number</i>	10250	Cyfeirnod Grid <i>Grid Reference</i>	SN77752759
Math o safle <i>Site Type</i>	UNKNOWN	Cyfnod <i>Period</i>	Unknown
Enw <i>Name</i>	TIR-HEN		

A cropmark of unknown significance.

Cyfeirnod <i>Record Number</i>	10487	Cyfeirnod Grid <i>Grid Reference</i>	SN77151885
Math o safle <i>Site Type</i>	ENCLOSURE	Cyfnod <i>Period</i>	Unknown
Enw <i>Name</i>	GARREG LAS		

Oval enclosure of unknown significance.

AROLWG CYMUNEDOL LLANDDEUSANT
LLANDDEUSANT COMMUNITY AUDIT

Cyfeirnod <i>Record Number</i>	10689	Cyfeirnod Grid <i>Grid Reference</i>	SN79062728
Math o safle <i>Site Type</i>	UNKNOWN	Cyfnod <i>Period</i>	Unknown
Enw <i>Name</i>	BEILI-HAFOG		

"Beili" placename of unknown significance.

Cyfeirnod <i>Record Number</i>	10693	Cyfeirnod Grid <i>Grid Reference</i>	SN75282457
Math o safle <i>Site Type</i>	UNKNOWN	Cyfnod <i>Period</i>	Unknown
Enw <i>Name</i>	LLANDRE		

Llan placename of unknown significance.

Cyfeirnod <i>Record Number</i>	10696	Cyfeirnod Grid <i>Grid Reference</i>	SN75712249
Math o safle <i>Site Type</i>	UNKNOWN	Cyfnod <i>Period</i>	Unknown
Enw <i>Name</i>	BAILIE		

"Bailie" placename of unknown significance.

Cyfeirnod <i>Record Number</i>	11173	Cyfeirnod Grid <i>Grid Reference</i>	SN77652452
Math o safle <i>Site Type</i>	MODERN FEATURE	Cyfnod <i>Period</i>	Modern
Enw <i>Name</i>	RED LION ECM		

The stone thought to be a Dark Age cross slab is, in fact, a lump of concrete.

Cyfeirnod <i>Record Number</i>	11747	Cyfeirnod Grid <i>Grid Reference</i>	SN8021
Math o safle <i>Site Type</i>	FINDS	Cyfnod <i>Period</i>	Bronze Age
Enw <i>Name</i>	LLYN-Y-FAN-FACH		

A Bronze Age stone arrowhead.

AROLWG CYMUNEDOL LLANDDEUSANT
LLANDDEUSANT COMMUNITY AUDIT

Cyfeirnod <i>Record Number</i>	12074	Cyfeirnod Grid <i>Grid Reference</i>	SN75402575
Math o safle <i>Site Type</i>	ENCLOSURE	Cyfnod <i>Period</i>	Unknown
Enw <i>Name</i>	TIR HOWEL		

A cropmark of unknown significance.

Cyfeirnod <i>Record Number</i>	13001	Cyfeirnod Grid <i>Grid Reference</i>	SN7632122713
Math o safle <i>Site Type</i>	CAIRNFIELD	Cyfnod <i>Period</i>	Bronze Age?
Enw <i>Name</i>	TY UCHAF		

This cairnfield contains nine monuments; all are very similar and consist of turf-consolidated cairns of loose small and medium-sized stones. Within the cairnfield lies a linear barrow cemetery (PRN 45158), which consists of six round barrows, and three smaller, presumably agricultural clearance cairns (PRN 45157).

Cyfeirnod <i>Record Number</i>	13400	Cyfeirnod Grid <i>Grid Reference</i>	SN763208
Math o safle <i>Site Type</i>	FIELD SYSTEM	Cyfnod <i>Period</i>	Post Med?
Enw <i>Name</i>	CWM SAWDDE FECHAN		

SN 763 208 to SN 764 204: Disused field system on lower east side of valley beyond Ordnance Datum enclosures, bounded by hollowed trackway to east and by steep gradient down to river on west. SN 7634 2067: Probable clearance cairn associated with above. Oval 4.1m x 3.0m and 0.5m high. Apparently associated with a damaged longhouse.

Cyfeirnod <i>Record Number</i>	13401	Cyfeirnod Grid <i>Grid Reference</i>	SN76332060
Math o safle <i>Site Type</i>	LONGHOUSE?;CLEARANCE CAIRN?	Cyfnod <i>Period</i>	Medieval?;Post Med?
Enw <i>Name</i>	CWM SAWDDE FECHAN		

Probably rectangular building 10.9m x 5.0m partially cleared into heap within PRN 13400 field system. Long axis perpendicular to contours. Later field system now disused. A rectilinear configuration of stones. A likely clearance cairn but possibly a long hut, although this is unlikely.

Cyfeirnod <i>Record Number</i>	13402	Cyfeirnod Grid <i>Grid Reference</i>	SN76352060
Math o safle <i>Site Type</i>	HUT CIRCLE?;CLEARANCE CAIRN?	Cyfnod <i>Period</i>	Unknown
Enw <i>Name</i>	CWM SAWDDE FECHAN		

Probably clearance cairn or oval building 5.2m x 3.3m in similar situation to PRN 13401. Long axis parallel to contours. A stone spread, representing either a natural feature or a clearance cairn. There is a field system in the vicinity but no obvious settlement.

AROLWG CYMUNEDOL LLANDDEUSANT
LLANDDEUSANT COMMUNITY AUDIT

Cyfeirnod <i>Record Number</i>	13403	Cyfeirnod Grid <i>Grid Reference</i>	SN76582059
Math o safle <i>Site Type</i>	LONG HUT;FOLD	Cyfnod <i>Period</i>	Medieval?;Post Med?
Enw <i>Name</i>	CWM SAWDDE FECHAN		

Two adjoining sub-rectangular buildings, 6.9m x 4.5m & 6.1m x 4.0m, adjacent to small tributary on east side of valley. Walls are 1.1m & 0.8m wide respectively. Surrounding on steeply ascending slope to S, are remains of D-shaped enclosure, 29.3m x 25.8m. Walls are 1.2m wide. A drystone fold complex on an east-west axis.

Cyfeirnod <i>Record Number</i>	13404	Cyfeirnod Grid <i>Grid Reference</i>	SN76392041
Math o safle <i>Site Type</i>	ENCLOSURE	Cyfnod <i>Period</i>	Prehistoric?
Enw <i>Name</i>	CWM SAWDDE FECHAN		

Circular enclosure, diameter 8.2m on level area to E of river. Walls 0.9m wide. Adjacent to its NW side is sub-square(?) building of side 4.3m. Walls 0.75m wide. This site was not located. It is situated in an area of bracken albeit not very deep at the time of visit (July 1998).

Cyfeirnod <i>Record Number</i>	13405	Cyfeirnod Grid <i>Grid Reference</i>	SN76412038
Math o safle <i>Site Type</i>	ENCLOSURE;SETTLEMENT?;SHELTER	Cyfnod <i>Period</i>	Prehistoric?; Medieval;
Enw <i>Name</i>	CWM SAWDDE FECHAN		

Sub-rectangular enclosure, 15.5m x 11.6m, on gentle slope E of river. Long axis perpendicular to contours. Orientated E-W walls up to 2.4m wide. At least 1 entrance on N side. Rectangular building, 3.1m x 2.4m inside E half of enclosure on perpendicular alignment. Walls are 0.6m wide. Possible building in SW corner of enclosure. Poorly preserved. This unusual site is aligned ESE-WNW. At the ESE end there is a sub-circular yard or enclosure which is cut into the slope and measures 10m x 4m, the long axis being orientated ESE-WNW. The diameter of the yard is about 6m. At the WNW end is a small 4m square rectilinear hut or shelter. The structure is defined by a low stone wall base and is set in rough pasture with some reed growth present. The site, which comprises probably both a shelter and a fold, faces the Afon Sawdde to the east and is on a natural spur.

Cyfeirnod <i>Record Number</i>	13406	Cyfeirnod Grid <i>Grid Reference</i>	SN76492015
Math o safle <i>Site Type</i>	LONGHOUSE	Cyfnod <i>Period</i>	Medieval?;Post Med?
Enw <i>Name</i>	CWM SAWDDE FECHAN		

Rectangular building, 7.3m x 4.6m, situated on platform on steep gradient to E of stream. Long axis perpendicular to contours. Walls are 0.9m wide. A rectilinear structure approximately 7m x 5m with long axis E-W. There are no discernible entrances but definite indications of two cells with the more W of the two being on a lower level.

AROLWG CYMUNEDOL LLANDDEUSANT
LLANDDEUSANT COMMUNITY AUDIT

Cyfeirnod <i>Record Number</i>	13407	Cyfeirnod Grid <i>Grid Reference</i>	SN76462016
Math o safle <i>Site Type</i>	LONGHOUSE	Cyfnod <i>Period</i>	Medieval?;Post Med?
Enw <i>Name</i>	CWM SAWDDE FECHAN		

Rectangular building 7.0m x 4.7m in a similar location below PRN 13406. Long axis perpendicular to contours of slope. Partitioned by cross-wall in ratio of 3:2. Walls are 0.9m wide. Smaller, lower compartment appears partially erOrdnance Dated. The nearby track to this rectangular building is probably a limeburners track leading to the complex of quarried and kilns S on Blaen Cylchau.

Cyfeirnod <i>Record Number</i>	13591	Cyfeirnod Grid <i>Grid Reference</i>	SN80462558
Math o safle <i>Site Type</i>	LONG HUT	Cyfnod <i>Period</i>	Medieval?;Post Med?
Enw <i>Name</i>	CWM NANT TY BACH		

An 8m x 3.5m rectangular structure orientated N-S and built upon a slight platform and situated 3m from a stream. The platform is more obvious than those present beneath neighbouring huts. There is a 1m wide entrance on the E side and the stone wall bases of the whole structure protrude through the grass to a height of 0.2m. There are no ancillary buildings. There is slight evidence at the southern, upper, end of the hut for a drainage gully. There is a ford in the stream, 6m N of the hut, crossed by an old trackway. Field Obsv/DAT/1998.

Cyfeirnod <i>Record Number</i>	13592	Cyfeirnod Grid <i>Grid Reference</i>	SN80462561
Math o safle <i>Site Type</i>	LONG HUT	Cyfnod <i>Period</i>	Medieval?;Post Med?
Enw <i>Name</i>	CWM NANT TY BACH		

A rather nebulous, ill-defined, stone structure measuring 7m x 4m on an E-W axis and at the confluence of two streams. The structure may have two cells but this is not certain.

Cyfeirnod <i>Record Number</i>	13593	Cyfeirnod Grid <i>Grid Reference</i>	SN80432550
Math o safle <i>Site Type</i>	LONG HUT	Cyfnod <i>Period</i>	Medieval?;Post Med?
Enw <i>Name</i>	CWM NANT TY BACH		

Long hut 7m x 3.5m built upon a slight platform, with long axis orientated N-S. Walls stand 0.2m-0.3m high and include some large stones. There are indications that the entrance may be on the E side. This dwelling lies some 60m S of long hut 13595, lies in a sheltered stream valley, but is open to the prevailing wind. A trackway, to the east, passes within 15m of this building.

Cyfeirnod <i>Record Number</i>	13594	Cyfeirnod Grid <i>Grid Reference</i>	SN80432550
Math o safle <i>Site Type</i>	SHELTER	Cyfnod <i>Period</i>	Prehistoric;Medieval;Pos
Enw <i>Name</i>	CWM NANT TY BACH		

A 3m x 3m stone structure at N end of long hut 13593 and within 3m of the stream edge.

AROLWG CYMUNEDOL LLANDDEUSANT
LLANDDEUSANT COMMUNITY AUDIT

Cyfeirnod <i>Record Number</i>	13595	Cyfeirnod Grid <i>Grid Reference</i>	SN80402544
Math o safle <i>Site Type</i>	LONG HUT	Cyfnod <i>Period</i>	Medieval?
Enw <i>Name</i>	CWM NANT TY BACH		

Rectilinear structure 7m x 3m N-S. On the W side lies a small, possibly sub-circular, structure 3m x 2m which may be part of the larger building but the relationship is unclear. Stone wall foundations show through grass cover. The location is a sheltered stream valley, albeit open to the prevailing wind.

Cyfeirnod <i>Record Number</i>	13596	Cyfeirnod Grid <i>Grid Reference</i>	SN80402544
Math o safle <i>Site Type</i>	SHELTER	Cyfnod <i>Period</i>	Medieval?
Enw <i>Name</i>	CWM NANT TY BACH		

A small pen or shelter built onto the N end of long hut 13595 some 2m from the stream. Stone wall base protrudes through grass cover.

Cyfeirnod <i>Record Number</i>	13597	Cyfeirnod Grid <i>Grid Reference</i>	SN80342538
Math o safle <i>Site Type</i>	LONG HUT	Cyfnod <i>Period</i>	Medieval?
Enw <i>Name</i>	CWM NANT TY BACH		

A rectangular structure 9m x 5m built on a slope, with no platform and on a N-S axis. The stone wall bases stand up to 0.2m high and the presence of two cells is indicated. No sign of an entrance. There is reed growth present within and around the structure which is within 2m of the edge of the stream.

Cyfeirnod <i>Record Number</i>	13598	Cyfeirnod Grid <i>Grid Reference</i>	SN80352500
Math o safle <i>Site Type</i>	DITCH?;LEAT?	Cyfnod <i>Period</i>	Post Med?
Enw <i>Name</i>	BRYN MAWR		

Ditch running in NNW. direction from Bryn Mawr at SN80352500 (425m Ordnance Datum) towards Nant Ty Bach at SN80222524 (392m above Ordnance Datum).

Cyfeirnod <i>Record Number</i>	13707	Cyfeirnod Grid <i>Grid Reference</i>	SN770200
Math o safle <i>Site Type</i>	COMMON LAND	Cyfnod <i>Period</i>	Medieval;Post Med
Enw <i>Name</i>	BLACK MOUNTAIN		

Large area of historic common land on Mynydd Du.

AROLWG CYMUNEDOL LLANDDEUSANT
LLANDDEUSANT COMMUNITY AUDIT

Cyfeirnod <i>Record Number</i>	14134	Cyfeirnod Grid <i>Grid Reference</i>	SN79642598
Math o safle <i>Site Type</i>	SHEEP DIP	Cyfnod <i>Period</i>	Modern
Enw <i>Name</i>	CWM NANT DUNANT		

A mOrdnance Datumern sheep dipping site.

Cyfeirnod <i>Record Number</i>	14135	Cyfeirnod Grid <i>Grid Reference</i>	SN79652595
Math o safle <i>Site Type</i>	ENCLOSURE	Cyfnod <i>Period</i>	Unknown
Enw <i>Name</i>	CWM NANT DUNANT		

Disused enclosure on the parish common land.

Cyfeirnod <i>Record Number</i>	14136	Cyfeirnod Grid <i>Grid Reference</i>	SN79662594
Math o safle <i>Site Type</i>	SHELTER?	Cyfnod <i>Period</i>	Prehistoric?;Medieval?;P
Enw <i>Name</i>	CWM NANT DUNANT		

A circular scoop, 3m in diameter that may be the remains of a simple shelter.

Cyfeirnod <i>Record Number</i>	14137	Cyfeirnod Grid <i>Grid Reference</i>	SN79662594
Math o safle <i>Site Type</i>	SHELTER?	Cyfnod <i>Period</i>	Prehistoric?;Medieval;Po
Enw <i>Name</i>	CWM NANT DUNANT		

A circular scoop in the ground, measuring 4m in diameter.

Cyfeirnod <i>Record Number</i>	14138	Cyfeirnod Grid <i>Grid Reference</i>	SN79652594
Math o safle <i>Site Type</i>	FOLD	Cyfnod <i>Period</i>	Medieval;Post Med
Enw <i>Name</i>	CWM NANT DUNANT		

A sub-circular fold in the form of a stone and earth bank.

AROLWG CYMUNEDOL LLANDDEUSANT
LLANDDEUSANT COMMUNITY AUDIT

Cyfeirnod <i>Record Number</i>	14139	Cyfeirnod Grid <i>Grid Reference</i>	SN79632564
Math o safle <i>Site Type</i>	SHELTER?;LONG HUT?	Cyfnod <i>Period</i>	Medieval?
Enw <i>Name</i>	CWM NANT DUNANT		

A platform or hollow cut into the slope, slightly sunken (0.5m at most). Its E-W axis is 5m long with an overall width of 4m which includes a 2m wide platform with 1m wide low earth banks on either side. The abundance of building stone available from the nearby outcrop makes the lack of any stone in the structure rather surprising. The site is grass covered with some reed growth at the S edge and is well sheltered on its W side. Some 30m to the south lies shelter 14140.

Cyfeirnod <i>Record Number</i>	14140	Cyfeirnod Grid <i>Grid Reference</i>	SN79642553
Math o safle <i>Site Type</i>	SHELTER?	Cyfnod <i>Period</i>	Medieval?
Enw <i>Name</i>	CWM NANT DUNANT		

This structure was originally described as a long hut but could possibly, by virtue of form, be a shelter. It is nearly square, circa 4m x 4m, with a N-S axis and has no recognisable platform. Some wall bases are defined by edge-set slabs and stand up to 0.3m high. There is an entrance in the NW corner of the N wall and a large stone in the centre of the building. The shelter is situated on the edge of the stream valley on a slight rise, for better drainage, and is sheltered from the W by the hill slope. There are many stones scattered around the site. The stream runs 7m to the W. A trackway appears to ford the Dunant towards the structure.

Cyfeirnod <i>Record Number</i>	14141	Cyfeirnod Grid <i>Grid Reference</i>	SN78902549
Math o safle <i>Site Type</i>	QUARRY	Cyfnod <i>Period</i>	Post Med
Enw <i>Name</i>	CWM NANT GOCH		

Old quarry site.

Cyfeirnod <i>Record Number</i>	14148	Cyfeirnod Grid <i>Grid Reference</i>	SN80152704
Math o safle <i>Site Type</i>	SHELTER	Cyfnod <i>Period</i>	Prehistoric?;Medieval?;P
Enw <i>Name</i>	CWM CLYDACH		

Possible hut circle site consisting of an end oval depression/platform, 5.0m x 4.5m. Platform, located on a prominent knoll overlooking the Afon Clydach, 5m in diameter. Possibly a rectilinear feature which has become circular through erosion.

AROLWG CYMUNEDOL LLANDDEUSANT
LLANDDEUSANT COMMUNITY AUDIT

Cyfeirnod <i>Record Number</i>	14418	Cyfeirnod Grid <i>Grid Reference</i>	SN7979126325
Math o safle <i>Site Type</i>	ROUND BARROW	Cyfnod <i>Period</i>	Bronze Age?
Enw <i>Name</i>	AROSFA GARREG LWYD		

A roughly circular mound composed of earth and large stones stands west of the Roman camp approximately mid way between the road to the north and the mountain track to the south. This undoubted barrow is fairly complete apart from one area of quarrying. Visited 21:4:91. Visited by the RCAHMW in 1992. The round cairn is located on the spine of a low ridge running E-W 165m W of the bank of the nearby Roman camp. The ground falls away gently to the north and west, and more steeply to the S. The cairn is a turf-covered stony mound, 11.5m in diameter and 1m high on the S side, and 0.6m high elsewhere. Material has been removed from the N side of the mound and elsewhere it is pock-marked with shallow indentations.

Cyfeirnod <i>Record Number</i>	18986	Cyfeirnod Grid <i>Grid Reference</i>	SN7628
Math o safle <i>Site Type</i>	METAL MINE-LEAD	Cyfnod <i>Period</i>	Post Med
Enw <i>Name</i>	WHEEL MORGAN		

A 19th century lead mine complex, including prospecting shafts and a disused level.

Cyfeirnod <i>Record Number</i>	18988	Cyfeirnod Grid <i>Grid Reference</i>	SN77232745
Math o safle <i>Site Type</i>	QUARRY	Cyfnod <i>Period</i>	Post Med
Enw <i>Name</i>	UNKNOWN		

Old quarry site.

Cyfeirnod <i>Record Number</i>	18989	Cyfeirnod Grid <i>Grid Reference</i>	SN77812611
Math o safle <i>Site Type</i>	CHAPEL	Cyfnod <i>Period</i>	Post Med
Enw <i>Name</i>	CAPEL TALSARN		

Calvinistic MethOrdnance Datumist chapel built originally in 1860. A Sunday School was held here for many years before the chapel was built.

Cyfeirnod <i>Record Number</i>	18991	Cyfeirnod Grid <i>Grid Reference</i>	SN77512520
Math o safle <i>Site Type</i>	MILL	Cyfnod <i>Period</i>	Post Med
Enw <i>Name</i>	FELIN-UCHAF		

Former mill building. Present condition and use unknown.

AROLWG CYMUNEDOL LLANDDEUSANT
LLANDDEUSANT COMMUNITY AUDIT

Cyfeirnod <i>Record Number</i>	19061	Cyfeirnod Grid <i>Grid Reference</i>	SN75512448
Math o safle <i>Site Type</i>	CHAPEL	Cyfnod <i>Period</i>	Post Med
Enw <i>Name</i>	CAPEL TWYNLLANAN		

This is one of the oldest Calvinistic MethOrdinance Datumist causes in the county. The cause began in 1742 and meetings were held for nearly 50 years in houses in the area. The first chapel was built in 1792, and was rebuilt in 1827. In 1828 there followed a great revival in the area, with almost all local families adhering to the cause - as many as 280 new members joining the chapel. "Nid oedd, bellach, prin dy i'w gael yn y plwyf heb fOrdinance Datum allor i Dduw wedi ei chOrdinance Datumi ynddo; a dychryn Duw oedd megys wedi disgyn ar drigolion yr holl fro."

Cyfeirnod <i>Record Number</i>	19062	Cyfeirnod Grid <i>Grid Reference</i>	SN75302434
Math o safle <i>Site Type</i>	SMITHY	Cyfnod <i>Period</i>	Post Med
Enw <i>Name</i>			

A smithy at Twynllanan village. Present condition unknown.

Cyfeirnod <i>Record Number</i>	19064	Cyfeirnod Grid <i>Grid Reference</i>	SN75262400
Math o safle <i>Site Type</i>	WOOLLEN FACTORY	Cyfnod <i>Period</i>	Post Med
Enw <i>Name</i>	YNYS WEN		

Former woollen mill. Present condition not known.

Cyfeirnod <i>Record Number</i>	19065	Cyfeirnod Grid <i>Grid Reference</i>	SN75182286
Math o safle <i>Site Type</i>	WELL	Cyfnod <i>Period</i>	Post Med
Enw <i>Name</i>	MAES-Y-FFYNNON		

Well shown on 1964 OS map.

Cyfeirnod <i>Record Number</i>	19071	Cyfeirnod Grid <i>Grid Reference</i>	SN76142437
Math o safle <i>Site Type</i>	BRIDGE	Cyfnod <i>Period</i>	Post Med
Enw <i>Name</i>	PONT FELINFACH		

Bridge shown on 1964 OS map.

AROLWG CYMUNEDOL LLANDDEUSANT
LLANDDEUSANT COMMUNITY AUDIT

Cyfeirnod <i>Record Number</i>	19072	Cyfeirnod Grid <i>Grid Reference</i>	SN76022489
Math o safle <i>Site Type</i>	SCHOOL	Cyfnod <i>Period</i>	Post Med
Enw <i>Name</i>			

A 19th century school near Twynllanan village.

Cyfeirnod <i>Record Number</i>	19073	Cyfeirnod Grid <i>Grid Reference</i>	SN77692457
Math o safle <i>Site Type</i>	VICARAGE	Cyfnod <i>Period</i>	Post Med
Enw <i>Name</i>			

A vicarage associated with parish church of Llanddeusant.

Cyfeirnod <i>Record Number</i>	19100	Cyfeirnod Grid <i>Grid Reference</i>	SN72922423
Math o safle <i>Site Type</i>	BRIDGE	Cyfnod <i>Period</i>	Post Med
Enw <i>Name</i>	PONT CRYNFAU		

Bridge shown on 1964 OS map.

Cyfeirnod <i>Record Number</i>	19112	Cyfeirnod Grid <i>Grid Reference</i>	SN73892252
Math o safle <i>Site Type</i>	BRIDGE	Cyfnod <i>Period</i>	Post Med
Enw <i>Name</i>	PONT ABER		

Bridge shown on 1964 OS map.

Cyfeirnod <i>Record Number</i>	19113	Cyfeirnod Grid <i>Grid Reference</i>	SN73662337
Math o safle <i>Site Type</i>	BRIDGE	Cyfnod <i>Period</i>	Post Med
Enw <i>Name</i>	PONT NEWYDD		

Bridge shown on 1964 OS map.

AROLWG CYMUNEDOL LLANDDEUSANT
LLANDDEUSANT COMMUNITY AUDIT

Cyfeirnod <i>Record Number</i>	20913	Cyfeirnod Grid <i>Grid Reference</i>	SN77602748
Math o safle <i>Site Type</i>	FARMHOUSE	Cyfnod <i>Period</i>	Post Med
Enw <i>Name</i>	TIR-HEN		

Record of derelict farmhouse. Present condition unknown.

Cyfeirnod <i>Record Number</i>	21923	Cyfeirnod Grid <i>Grid Reference</i>	SN72772456
Math o safle <i>Site Type</i>	PUBLIC HOUSE	Cyfnod <i>Period</i>	Post Med
Enw <i>Name</i>	COOPER'S ARMS		

Public house shown on 1906 OS map. Present usage and condition unknown.

Cyfeirnod <i>Record Number</i>	21924	Cyfeirnod Grid <i>Grid Reference</i>	SN727248
Math o safle <i>Site Type</i>	QUARRY	Cyfnod <i>Period</i>	Post Med
Enw <i>Name</i>	QUAR GLAS		

Old quarry site, shown on 1906 OS map.

Cyfeirnod <i>Record Number</i>	21935	Cyfeirnod Grid <i>Grid Reference</i>	SN72972424
Math o safle <i>Site Type</i>	WOOLLEN FACTORY	Cyfnod <i>Period</i>	Post Med
Enw <i>Name</i>	PONT-Y-CRYNFAU		

Woollen mill shown on 1907 OS map. Present condition unknown.

Cyfeirnod <i>Record Number</i>	21937	Cyfeirnod Grid <i>Grid Reference</i>	SN74842381
Math o safle <i>Site Type</i>	COTTAGE	Cyfnod <i>Period</i>	Post Med
Enw <i>Name</i>	CWM SIDAN		

A cottage marked on 1907 6" OS map. Appears to be still in use on 1989 OS Pathfinder map.

AROLWG CYMUNEDOL LLANDDEUSANT
LLANDDEUSANT COMMUNITY AUDIT

Cyfeirnod <i>Record Number</i>	21938	Cyfeirnod Grid <i>Grid Reference</i>	SN74802366
Math o safle <i>Site Type</i>	COTTAGE;MILL?	Cyfnod <i>Period</i>	Post Med
Enw <i>Name</i>	FELIN-ISAF		

Ruined cottage site. Possibly a former mill also.

Cyfeirnod <i>Record Number</i>	21939	Cyfeirnod Grid <i>Grid Reference</i>	SN74372343
Math o safle <i>Site Type</i>	COTTAGE	Cyfnod <i>Period</i>	Post Med
Enw <i>Name</i>	TAN Y GRAIG		

Former cottage site.

Cyfeirnod <i>Record Number</i>	21948	Cyfeirnod Grid <i>Grid Reference</i>	SN76662862
Math o safle <i>Site Type</i>	MILL?	Cyfnod <i>Period</i>	Post Med
Enw <i>Name</i>	MELIN-PWLL-CALCH		

"Melin" place name shown on 1907 OS map suggestive of this being an old mill site.

Cyfeirnod <i>Record Number</i>	21949	Cyfeirnod Grid <i>Grid Reference</i>	SN76402622
Math o safle <i>Site Type</i>	COTTAGE	Cyfnod <i>Period</i>	Post Med
Enw <i>Name</i>	PANT-Y-GELLI		

Former cottage site.

Cyfeirnod <i>Record Number</i>	21950	Cyfeirnod Grid <i>Grid Reference</i>	SN77892677
Math o safle <i>Site Type</i>	COTTAGE	Cyfnod <i>Period</i>	Post Med
Enw <i>Name</i>	TY'R WERN		

Ruined cottage site.

AROLWG CYMUNEDOL LLANDDEUSANT
LLANDDEUSANT COMMUNITY AUDIT

Cyfeirnod <i>Record Number</i>	21951	Cyfeirnod Grid <i>Grid Reference</i>	SN77892527
Math o safle <i>Site Type</i>	COTTAGE	Cyfnod <i>Period</i>	Post Med
Enw <i>Name</i>	MOUNT FARM		

Former cottage site.

Cyfeirnod <i>Record Number</i>	21952	Cyfeirnod Grid <i>Grid Reference</i>	SN77012483
Math o safle <i>Site Type</i>	WOOLLEN FACTORY	Cyfnod <i>Period</i>	Post Med
Enw <i>Name</i>	CRYCHGWYN		

Woollen mill shown on 1907 OS map. Present condition unknown.

Cyfeirnod <i>Record Number</i>	21953	Cyfeirnod Grid <i>Grid Reference</i>	SN78522462
Math o safle <i>Site Type</i>	COTTAGE	Cyfnod <i>Period</i>	Post Med
Enw <i>Name</i>	TYLE-MAWR		

Ruined cottage site.

Cyfeirnod <i>Record Number</i>	21954	Cyfeirnod Grid <i>Grid Reference</i>	SN76102284
Math o safle <i>Site Type</i>	COTTAGE	Cyfnod <i>Period</i>	Post Med
Enw <i>Name</i>	TY-UCHAF		

Ruined cottage site.

Cyfeirnod <i>Record Number</i>	21955	Cyfeirnod Grid <i>Grid Reference</i>	SN76422300
Math o safle <i>Site Type</i>	COTTAGE	Cyfnod <i>Period</i>	Post Med
Enw <i>Name</i>	TYLE-PENGAM		

Ruined cottage site.

AROLWG CYMUNEDOL LLANDDEUSANT
LLANDDEUSANT COMMUNITY AUDIT

Cyfeirnod <i>Record Number</i>	21956	Cyfeirnod Grid <i>Grid Reference</i>	SN78352327
Math o safle <i>Site Type</i>	COTTAGE	Cyfnod <i>Period</i>	Post Med
Enw <i>Name</i>	DRAIN-TEWION		

Ruined cottage site.

Cyfeirnod <i>Record Number</i>	21957	Cyfeirnod Grid <i>Grid Reference</i>	SN78752429
Math o safle <i>Site Type</i>	COTTAGE	Cyfnod <i>Period</i>	Post Med
Enw <i>Name</i>	TYLE-BACH		

Ruined cottage site.

Cyfeirnod <i>Record Number</i>	23443	Cyfeirnod Grid <i>Grid Reference</i>	SN79052350
Math o safle <i>Site Type</i>	FOLD	Cyfnod <i>Period</i>	Post Med
Enw <i>Name</i>	TWYN MAWN		

Old sheepfold on parish commons.

Cyfeirnod <i>Record Number</i>	24385	Cyfeirnod Grid <i>Grid Reference</i>	SN73852259
Math o safle <i>Site Type</i>	FULLING MILL?;WOOLLEN FACTOR	Cyfnod <i>Period</i>	Post Med
Enw <i>Name</i>	PANDY MILL;PONT-ABER WOOLLEN FACTORY		

A former woollen mill, probably originally a fulling mill (hence "Pandy" placename). Renovated in late 1980s as a private dwelling.

Cyfeirnod <i>Record Number</i>	24459	Cyfeirnod Grid <i>Grid Reference</i>	SN765187
Math o safle <i>Site Type</i>	LIME WORKING COMPLEX	Cyfnod <i>Period</i>	Post Med
Enw <i>Name</i>	BLAEN SAWDDE FECHAN;BLAEN Y CYLCHAU		

An area of limestone quarrying and burning for the manufacture of lime - as witnessed by the many lime kilns. A large number of rectangular and sub-rectangular buildings exist close by at SN763188 (PRN 13266) and some of these presumably housed, at least temporarily, the workers at this remote location.

AROLWG CYMUNEDOL LLANDDEUSANT
LLANDDEUSANT COMMUNITY AUDIT

Cyfeirnod <i>Record Number</i>	24461	Cyfeirnod Grid <i>Grid Reference</i>	SN7721
Math o safle <i>Site Type</i>	INDUSTRIAL AREA	Cyfnod <i>Period</i>	Post Med
Enw <i>Name</i>	CARREG YR OGOF		

An area of intense limestone quarrying and burning-as witnessed by the remains of numerous limekilns.

Cyfeirnod <i>Record Number</i>	24982	Cyfeirnod Grid <i>Grid Reference</i>	SN73942485
Math o safle <i>Site Type</i>	MAJOR DWELLING;FARMSTEAD	Cyfnod <i>Period</i>	Post Med
Enw <i>Name</i>	COEDMAWR		

Home of the gentry family of Aubrey in the 16-17th centuries. Now a farmstead. F. Jones.

Cyfeirnod <i>Record Number</i>	25368	Cyfeirnod Grid <i>Grid Reference</i>	SN75772361
Math o safle <i>Site Type</i>	MAJOR DWELLING	Cyfnod <i>Period</i>	Post Med
Enw <i>Name</i>	LLWYN Y FRON		

Historic home described by Francis Jones in 1987. Shown on late 20th century maps.

Cyfeirnod <i>Record Number</i>	25415	Cyfeirnod Grid <i>Grid Reference</i>	SN74652508
Math o safle <i>Site Type</i>	MAJOR DWELLING	Cyfnod <i>Period</i>	Post Med
Enw <i>Name</i>	PANT HYWEL		

Historic home. Shown on late 20th century maps.

AROLWG CYMUNEDOL LLANDDEUSANT
LLANDDEUSANT COMMUNITY AUDIT

Cyfeirnod <i>Record Number</i>	25547	Cyfeirnod Grid <i>Grid Reference</i>	SN80752480
Math o safle <i>Site Type</i>	LONG HUT	Cyfnod <i>Period</i>	Medieval;Post Med?
Enw <i>Name</i>	CWM-OTHLWN		

Sited a little way above a spring, with the course of a very small stream which was dry when first noted. A goOrdnance Datum example of upland linear house. The building's foundation survives to a height of about half a metre in an area scattered with glacial erratics which have formed the source of building stone. The long axis of the building is parallel to the valley. A greater concentration of stone on the upslope indicates the probable portion of the main dwelling C.4m wide and 5m long continuing downstream as a possible annex on adjoining out building making a total length of 11m. A two celled rectilinear structure 15m x 4m orientated SSW-NNE. The N cell is largely stone free whilst the S cell is replete with large quartz conglomerate boulders probably collected from amongst the many glacial erratic boulders populating the surrounding hillside. The wall bases are defined in part by edge set slabs and boulders giving them a width of 1m and a height up to 0.5m at most. A scatter of stone outside the N end may be another cell measuring 3m x 3m but this is not conclusive. The structure is in a well sheltered location on a slight building platform parallel to the course of the stream. It also lies close to the source of Nant Othlwn.

Cyfeirnod <i>Record Number</i>	26636	Cyfeirnod Grid <i>Grid Reference</i>	SN761277
Math o safle <i>Site Type</i>	METAL MINE-LEAD	Cyfnod <i>Period</i>	Post Med
Enw <i>Name</i>	NANT YR HIDDL; GILFACH		

A 19th century lead mining site, including prospecting workings and the remains of old mine buildings.

Cyfeirnod <i>Record Number</i>	26637	Cyfeirnod Grid <i>Grid Reference</i>	SN763279
Math o safle <i>Site Type</i>	METAL MINE	Cyfnod <i>Period</i>	Post Med
Enw <i>Name</i>	TIRPAUN		

Old lead mining workings, possibly associated with Nant yr Hiddl workings (PRN 26636).

Cyfeirnod <i>Record Number</i>	27389	Cyfeirnod Grid <i>Grid Reference</i>	SN76641869
Math o safle <i>Site Type</i>	LIME KILN	Cyfnod <i>Period</i>	Post Med
Enw <i>Name</i>	BLAEN-Y-CLYCHAU		

Disused lime kiln.

AROLWG CYMUNEDOL LLANDDEUSANT
LLANDDEUSANT COMMUNITY AUDIT

Cyfeirnod <i>Record Number</i>	27390	Cyfeirnod Grid <i>Grid Reference</i>	SN76621871
--	-------	--	------------

Math o safle <i>Site Type</i>	LIME KILN	Cyfnod <i>Period</i>	Post Med
---	-----------	--------------------------------	----------

Enw <i>Name</i>	BLAEN-Y-CLYCHAU
---------------------------	-----------------

Disused lime kiln.

Cyfeirnod <i>Record Number</i>	27391	Cyfeirnod Grid <i>Grid Reference</i>	SN76591874
--	-------	--	------------

Math o safle <i>Site Type</i>	LIME KILN	Cyfnod <i>Period</i>	Post Med
---	-----------	--------------------------------	----------

Enw <i>Name</i>	BLAEN-Y-CLYCHAU
---------------------------	-----------------

Disused lime kiln.

Cyfeirnod <i>Record Number</i>	29432	Cyfeirnod Grid <i>Grid Reference</i>	SN777245
--	-------	--	----------

Math o safle <i>Site Type</i>	VILLAGE	Cyfnod <i>Period</i>	Medieval;Post Med
---	---------	--------------------------------	-------------------

Enw <i>Name</i>	LLANDDEUSANT
---------------------------	--------------

The small village of Llanddeusant.

Cyfeirnod <i>Record Number</i>	29433	Cyfeirnod Grid <i>Grid Reference</i>	SN755245
--	-------	--	----------

Math o safle <i>Site Type</i>	VILLAGE	Cyfnod <i>Period</i>	Post Med
---	---------	--------------------------------	----------

Enw <i>Name</i>	TWYNLLANAN
---------------------------	------------

The village of Twynllanan.

Cyfeirnod <i>Record Number</i>	29614	Cyfeirnod Grid <i>Grid Reference</i>	SN77622450
--	-------	--	------------

Math o safle <i>Site Type</i>	PUBLIC HOUSE	Cyfnod <i>Period</i>	Post Med
---	--------------	--------------------------------	----------

Enw <i>Name</i>	RED LION INN
---------------------------	--------------

Former public house, now used as a Youth Hostel.

AROLWG CYMUNEDOL LLANDDEUSANT
LLANDDEUSANT COMMUNITY AUDIT

Cyfeirnod <i>Record Number</i>	29632	Cyfeirnod Grid <i>Grid Reference</i>	SN77622450
Math o safle <i>Site Type</i>	PUBLIC HOUSE	Cyfnod <i>Period</i>	Post Med
Enw <i>Name</i>	RED LION INN		

Same as 29614!

Cyfeirnod <i>Record Number</i>	29649	Cyfeirnod Grid <i>Grid Reference</i>	SN75212436
Math o safle <i>Site Type</i>	HOUSING ESTATE	Cyfnod <i>Period</i>	Post Med
Enw <i>Name</i>	BANCYDORI		

A 20th century council housing estate. GoOrdinance Datum example of mOrdinance Datumern social housing in a rural context.

Cyfeirnod <i>Record Number</i>	31814	Cyfeirnod Grid <i>Grid Reference</i>	SN77501870
Math o safle <i>Site Type</i>	ENCLOSURE	Cyfnod <i>Period</i>	Unknown
Enw <i>Name</i>	UNKNOWN		

Record of an enclosure at this location. No specific details known.

Cyfeirnod <i>Record Number</i>	31815	Cyfeirnod Grid <i>Grid Reference</i>	SN78381837
Math o safle <i>Site Type</i>	CAIRN	Cyfnod <i>Period</i>	Unknown
Enw <i>Name</i>			

A small cairn lies above the W bank of the Afon Twrch. It measures 4.8m (NE-SW) x 4.3m (NW-SE) and 0.3m high. It is composed of unsorted limestone and sandstone rubble consolidated with turf. There is no obvious structure to the mound which seems undisturbed. Its function is unknown, and DKL thought it seemed too small for a sepulchral cairn, but such small examples are known from elsewhere in the region. On the other side of the Afon Twrch, c.400m away to the E/ESE, lies another cairn (in CPAT area), which appears to be an undisturbed sepulchral cairn, 8m x 6.5m x 1m, located on a shelf amongst stakeholes overlooking the upper reaches of the Twrch.

Cyfeirnod <i>Record Number</i>	32309	Cyfeirnod Grid <i>Grid Reference</i>	SN79662594
Math o safle <i>Site Type</i>	EARTHWORK	Cyfnod <i>Period</i>	Unknown
Enw <i>Name</i>	UNKNOWN		

Record of "surface irregularities" thought to be of potential archaeological interest, but of uncertain character.

AROLWG CYMUNEDOL LLANDDEUSANT
LLANDDEUSANT COMMUNITY AUDIT

Cyfeirnod <i>Record Number</i>	32310	Cyfeirnod Grid <i>Grid Reference</i>	SN79592543
Math o safle <i>Site Type</i>	FOLD	Cyfnod <i>Period</i>	Unknown
Enw <i>Name</i>	UNKNOWN		

A sheepfold is recorded at this location.

Cyfeirnod <i>Record Number</i>	32332	Cyfeirnod Grid <i>Grid Reference</i>	SN76372067
Math o safle <i>Site Type</i>	FIELD BOUNDARY	Cyfnod <i>Period</i>	Unknown
Enw <i>Name</i>	UNKNOWN		

Record of a field boundary bank.

Cyfeirnod <i>Record Number</i>	32333	Cyfeirnod Grid <i>Grid Reference</i>	SN76352092
Math o safle <i>Site Type</i>	BANK (EARTHWORK)	Cyfnod <i>Period</i>	Unknown
Enw <i>Name</i>	UNKNOWN		

Record of an earth bank.

Cyfeirnod <i>Record Number</i>	32334	Cyfeirnod Grid <i>Grid Reference</i>	SN76212084
Math o safle <i>Site Type</i>	BANK (EARTHWORK)	Cyfnod <i>Period</i>	Unknown
Enw <i>Name</i>	UNKNOWN		

Record of an earth bank.

Cyfeirnod <i>Record Number</i>	32335	Cyfeirnod Grid <i>Grid Reference</i>	SN76332061
Math o safle <i>Site Type</i>	LONG HUT?	Cyfnod <i>Period</i>	Medieval?;Post Med?
Enw <i>Name</i>	UNKNOWN		

Site of a long hut, comprising of the wall bases of a ruined rectangular building.

AROLWG CYMUNEDOL LLANDDEUSANT
LLANDDEUSANT COMMUNITY AUDIT

Cyfeirnod <i>Record Number</i>	32336	Cyfeirnod Grid <i>Grid Reference</i>	SN76402010
Math o safle <i>Site Type</i>	DESERTED RURAL SETTLEMENT	Cyfnod <i>Period</i>	Medieval?;Post Med?
Enw <i>Name</i>	CWM SAWDDE FECHAN		

Consists of two structures PRNs 13406-07.

Cyfeirnod <i>Record Number</i>	32337	Cyfeirnod Grid <i>Grid Reference</i>	SN76002200
Math o safle <i>Site Type</i>	LONG HUT?	Cyfnod <i>Period</i>	Post Med
Enw <i>Name</i>	UNKNOWN		

Possible long hut or ruined cottage site.

Cyfeirnod <i>Record Number</i>	32338	Cyfeirnod Grid <i>Grid Reference</i>	SN76972194
Math o safle <i>Site Type</i>	BANK (EARTHWORK)	Cyfnod <i>Period</i>	Post Med
Enw <i>Name</i>	UNKNOWN		

Record of an earth bank.

Cyfeirnod <i>Record Number</i>	32339	Cyfeirnod Grid <i>Grid Reference</i>	SN77072226
Math o safle <i>Site Type</i>	LONG HUT?	Cyfnod <i>Period</i>	Post Med
Enw <i>Name</i>	UNKNOWN		

Site of a long hut, comprising of the wall bases of a rectangular building.

Cyfeirnod <i>Record Number</i>	32340	Cyfeirnod Grid <i>Grid Reference</i>	SN77032225
Math o safle <i>Site Type</i>	SHELTER	Cyfnod <i>Period</i>	Post Med
Enw <i>Name</i>	UNKNOWN		

Ruins of a small rectangular shelter or pen.

AROLWG CYMUNEDOL LLANDDEUSANT
LLANDDEUSANT COMMUNITY AUDIT

Cyfeirnod <i>Record Number</i>	32341	Cyfeirnod Grid <i>Grid Reference</i>	SN78452060
Math o safle <i>Site Type</i>	DESERTED RURAL SETTLEMENT	Cyfnod <i>Period</i>	Medieval?;Post Med?
Enw <i>Name</i>	UNKNOWN		

A deserted settlement site which includes four structures, PRNs 32342;32343;32345;32346.

Cyfeirnod <i>Record Number</i>	32342	Cyfeirnod Grid <i>Grid Reference</i>	SN78472065
Math o safle <i>Site Type</i>	LONG HUT	Cyfnod <i>Period</i>	Medieval?;Post Med?
Enw <i>Name</i>	UNKNOWN		

Long hut site within the deserted settlement complex PRN 32341.

Cyfeirnod <i>Record Number</i>	32343	Cyfeirnod Grid <i>Grid Reference</i>	SN78472065
Math o safle <i>Site Type</i>	PLATFORM	Cyfnod <i>Period</i>	Medieval?;Post Med?
Enw <i>Name</i>	UNKNOWN		

Site of a bare platform, possibly a building platform, and part of the deserted settlement complex PRN 32341.

Cyfeirnod <i>Record Number</i>	32344	Cyfeirnod Grid <i>Grid Reference</i>	SN78472058
Math o safle <i>Site Type</i>	HUT CIRCLE?;ENCLOSURE	Cyfnod <i>Period</i>	Unknown
Enw <i>Name</i>			

On the E side of the Twrch Fechan. This site consists of what appears to be a small circular structure overlying an earlier circular enclosure, described by the RCAHMW as a possible hut circle. The earlier feature measures c.6.6m in diameter overall and is bounded by walls of turf-consolidated rubble, 0.8m wide and 0.3m high. The E side is scooped out of the river cliff. On the W a short spur wall runs for some 1.5m. The later structure lies centrally on the older one and measures 3.5m in diameter overall, being bounded by boulder walls 0.8m wide and 0.5m high. There is no sign of an entrance in either structure. This site lies within a larger complex of small enclosures and buildings straddling both sides of the stream.

Cyfeirnod <i>Record Number</i>	32345	Cyfeirnod Grid <i>Grid Reference</i>	SN78452056
Math o safle <i>Site Type</i>	PLATFORM	Cyfnod <i>Period</i>	Medieval?;Post Med?
Enw <i>Name</i>	UNKNOWN		

A platform within deserted settlement complex PRN 32341.

AROLWG CYMUNEDOL LLANDDEUSANT
LLANDDEUSANT COMMUNITY AUDIT

Cyfeirnod <i>Record Number</i>	32346	Cyfeirnod Grid <i>Grid Reference</i>	SN78432056
Math o safle <i>Site Type</i>	LONG HUT	Cyfnod <i>Period</i>	Medieval?;Post Med?
Enw <i>Name</i>	UNKNOWN		

A long hut within deserted settlement complex PRN 32341.

Cyfeirnod <i>Record Number</i>	32347	Cyfeirnod Grid <i>Grid Reference</i>	SN78522092
Math o safle <i>Site Type</i>	LONG HUT	Cyfnod <i>Period</i>	Medieval?;Post Med?
Enw <i>Name</i>	UNKNOWN		

Foundations of a long hut.

Cyfeirnod <i>Record Number</i>	32348	Cyfeirnod Grid <i>Grid Reference</i>	SN78922118
Math o safle <i>Site Type</i>	LONGHOUSE	Cyfnod <i>Period</i>	Medieval?;Post Med?
Enw <i>Name</i>	UNKNOWN		

Foundations of a longhouse type building.

Cyfeirnod <i>Record Number</i>	32349	Cyfeirnod Grid <i>Grid Reference</i>	SN78072261
Math o safle <i>Site Type</i>	CAIRN	Cyfnod <i>Period</i>	Bronze Age
Enw <i>Name</i>	TYLE DU		

A cairn lies on a small level terrace at the base of the steep N-facing slope of Tyle Du at about 410m above Ordnance Datum. It consists of a low-spread stony mound measuring 6m E-W by 5m and 0.3m in height. 1.5km directly to the west lies complex PRN 45572 consisting of cairns 4058-60 and 8890-1, whilst c.800m to the SSW lies cairns 4056-7.

Cyfeirnod <i>Record Number</i>	32350	Cyfeirnod Grid <i>Grid Reference</i>	SN78332225
Math o safle <i>Site Type</i>	DESERTED RURAL SETTLEMENT	Cyfnod <i>Period</i>	Medieval?;Post Med?
Enw <i>Name</i>	NANT YR YSGWYDD		

Deserted rural settlement which consists of two structures, long house PRN 32351 and long hut 32352.

AROLWG CYMUNEDOL LLANDDEUSANT
LLANDDEUSANT COMMUNITY AUDIT

Cyfeirnod <i>Record Number</i>	32351	Cyfeirnod Grid <i>Grid Reference</i>	SN78332223
Math o safle <i>Site Type</i>	LONGHOUSE	Cyfnod <i>Period</i>	Medieval?;Post Med?
Enw <i>Name</i>	NANT YR YSGWYDD		

A rectangular building measuring approx. 19m x 5m and having three cells. Walls stand up to 0.7m max.

Cyfeirnod <i>Record Number</i>	32352	Cyfeirnod Grid <i>Grid Reference</i>	SN78342228
Math o safle <i>Site Type</i>	LONG HUT	Cyfnod <i>Period</i>	Medieval?;Post Med?
Enw <i>Name</i>	NANT YR YSGWYDD		

This building, situated approximately 50m N of longhouse PRN 32350, is two celled and measures 6.5m x 3.2m and is orientated SE-NW. There appears to be no entrance and the walls, of rubble construction, remain only to a maximum height of 0.4m. On the N side of this structure is a stone wall base which appears to transform the shape of the building into a squarer structure 6.5m x 6.5m.

Cyfeirnod <i>Record Number</i>	32353	Cyfeirnod Grid <i>Grid Reference</i>	SN78482245
Math o safle <i>Site Type</i>	DESERTED RURAL SETTLEMENT	Cyfnod <i>Period</i>	Medieval?;Post Med?
Enw <i>Name</i>	NANT YR YSGWYDD		

A deserted rural settlement consisting of PRNs 32354 & 32355.

Cyfeirnod <i>Record Number</i>	32354	Cyfeirnod Grid <i>Grid Reference</i>	SN78482245
Math o safle <i>Site Type</i>	LONG HUT	Cyfnod <i>Period</i>	Medieval?;Post Med?
Enw <i>Name</i>	NANT YR YSGWYDD		

Longhut measures 6.9 x 4.9m. Wall bases are of rubble build and are grassed over and stand up to 0.5m high. Entrance seems to be on S side. A probable sheep shelter has been built at the E end of the structure.

Cyfeirnod <i>Record Number</i>	32355	Cyfeirnod Grid <i>Grid Reference</i>	SN78512248
Math o safle <i>Site Type</i>	LONG HUT	Cyfnod <i>Period</i>	Medieval?;Post Med?
Enw <i>Name</i>	NANT YR YSGWYDD		

Long hut measuring 6m SW-NE x 4.4m. Rubble wall bases up to 0.3m high. Entrance in NE side. Possible yard area abuts on NE side on a slightly lower level.

AROLWG CYMUNEDOL LLANDDEUSANT
LLANDDEUSANT COMMUNITY AUDIT

Cyfeirnod <i>Record Number</i>	32356	Cyfeirnod Grid <i>Grid Reference</i>	SN78802253
Math o safle <i>Site Type</i>	DESERTED RURAL SETTLEMENT	Cyfnod <i>Period</i>	Medieval?;Post Med?
Enw <i>Name</i>	CWM AFON MIHARTACH		

Deserted rural settlement comprising a longhut and an associated enclosure.

Cyfeirnod <i>Record Number</i>	32357	Cyfeirnod Grid <i>Grid Reference</i>	SN78782256
Math o safle <i>Site Type</i>	ENCLOSURE?;FOLD?	Cyfnod <i>Period</i>	Medieval?;Post Med?
Enw <i>Name</i>	CWM AFON MIHARTACH		

Sub-circular enclosure or sheepfold. Measures 6m long E-W and is widest at its W end at 5.6m, narrowing to c.4m at E end. Walls survive to almost 1m high and are generally just under 1m wide.

Cyfeirnod <i>Record Number</i>	32358	Cyfeirnod Grid <i>Grid Reference</i>	SN78822225
Math o safle <i>Site Type</i>	LONG HUT	Cyfnod <i>Period</i>	Medieval?;Post Med?
Enw <i>Name</i>	CWM AFON MIHARTACH		

Long hut sits on a narrow, probably natural spur on the edge of the floor of the Afon Mihartach valley. The spur seems to have been partly revetted in places. The long hut measures 11.3m SE-NW x 4.2m and appears to have been divided into two equal compartments. The SE compartment has been rebuilt as a drystone sheepfold (PRN 35997), the walls of which stand up to 1m high. The original SE gable wall base is visible within this sheepfold and indicates that the long hut must have been disused before the fold was constructed..

Cyfeirnod <i>Record Number</i>	32359	Cyfeirnod Grid <i>Grid Reference</i>	SN7845522419
Math o safle <i>Site Type</i>	CAIRN	Cyfnod <i>Period</i>	Unknown
Enw <i>Name</i>	NANT YR YSGWYDD		

A small cairn is situated on a sharp ridge formed between Nant yr Ysgwydd and a parallel tributary. It measures about 4m in diameter and stands 0.5m high. The mound is composed of turf-consolidated small boulders and lies c.450m SW of cairn 32349.

Cyfeirnod <i>Record Number</i>	32368	Cyfeirnod Grid <i>Grid Reference</i>	SN80111990
Math o safle <i>Site Type</i>	DESERTED RURAL SETTLEMENT	Cyfnod <i>Period</i>	Medieval?;Post Med?
Enw <i>Name</i>	UNKNOWN		

Deserted settlement site on parish commons.

AROLWG CYMUNEDOL LLANDDEUSANT
LLANDDEUSANT COMMUNITY AUDIT

Cyfeirnod <i>Record Number</i>	32370	Cyfeirnod Grid <i>Grid Reference</i>	SN80422682
Math o safle <i>Site Type</i>	LONG HUT?	Cyfnod <i>Period</i>	Medieval?;Post Med?
Enw <i>Name</i>	UNKNOWN		

Possible long hut site.

Cyfeirnod <i>Record Number</i>	32373	Cyfeirnod Grid <i>Grid Reference</i>	SN81562592
Math o safle <i>Site Type</i>	LONG HUT?	Cyfnod <i>Period</i>	Medieval?;Post Med?
Enw <i>Name</i>	GLAN AFON WYSG		

This appears to be a natural deposit, represented by a pile of stones at the edge of the stream. A shadow of what appears to be a rectilinear structure, 10m x 4m, lies just to the north. The integrity of this site seems dubious.

Cyfeirnod <i>Record Number</i>	32374	Cyfeirnod Grid <i>Grid Reference</i>	SN81582584
Math o safle <i>Site Type</i>	LONG HUT	Cyfnod <i>Period</i>	Medieval?;Post Med?
Enw <i>Name</i>	GLAN AFON WYSG		

A poorly preserved long hut with little of the structure apparent above ground. The structure measures circa 7m x 4m and is most obvious at its N end. There are possibly two cells, the northern cell being 4m wide by 3m long. A stream runs 20m to the east.

Cyfeirnod <i>Record Number</i>	32375	Cyfeirnod Grid <i>Grid Reference</i>	SN81562579
Math o safle <i>Site Type</i>	LONG HUT	Cyfnod <i>Period</i>	Medieval?;Post Med?
Enw <i>Name</i>	GLAN AFON WYSG		

A 5m x 3m structure orientated N-S and parallel to Afon Wysg which is some 15m distant. Stone wall bases stand up to 0.2m high surrounded by grass with some reed growth present. The long hut lies at the S end of a long, narrow terrace upon which also stand PRNs 32373,32374 and 32380.

Cyfeirnod <i>Record Number</i>	32376	Cyfeirnod Grid <i>Grid Reference</i>	SN81572573
Math o safle <i>Site Type</i>	LONG HUT?	Cyfnod <i>Period</i>	Medieval?;Post Med?
Enw <i>Name</i>	UNKNOWN		

Possible long hut site.

AROLWG CYMUNEDOL LLANDDEUSANT
LLANDDEUSANT COMMUNITY AUDIT

Cyfeirnod <i>Record Number</i>	32377	Cyfeirnod Grid <i>Grid Reference</i>	SN81492553
Math o safle <i>Site Type</i>	LONG HUT	Cyfnod <i>Period</i>	Medieval?;Post Med?
Enw <i>Name</i>	GLAN AFON WYSG		

This is a large long house, 14m x 4m, with at least two, and possibly three, cells. It is orientated on a N-S axis and from N-S the compartments measure 5m x 4m, 5m x 4m and 4m x 4m respectively. The stone walls protrude through the grass to a height of less than 0.3m. There is much stone tumble over the whole site and no architectural details discernible. The structure stands on a level, narrow terrace in the shelter of the valley floor with much grass and reed growth present. At the north end of the structure there is a 1m gap and then a linear configuration of large stone blocks is present running parallel to the gable end. The terrace itself is rock strewn and 80m to 100m long. The building is generally in good Ordnance Datum condition, ruined but not too disturbed.

Cyfeirnod <i>Record Number</i>	32379	Cyfeirnod Grid <i>Grid Reference</i>	SN81272509
Math o safle <i>Site Type</i>	LONG HUT?	Cyfnod <i>Period</i>	Medieval?;Post Med?
Enw <i>Name</i>	UNKNOWN		

Possible long hut site, but recorded as being no more than a stone pile.

Cyfeirnod <i>Record Number</i>	32380	Cyfeirnod Grid <i>Grid Reference</i>	SN81592614
Math o safle <i>Site Type</i>	LONG HUT	Cyfnod <i>Period</i>	Medieval?;Post Med?
Enw <i>Name</i>	GLAN AFON WYSG		

This is a very well preserved long house. It has two main cells both measuring 12m x 4m with a small cell added to the N end measuring some 3m in length by 2m wide. The entrance appears to be on the W side. The eastern side is best preserved, the wall bases measuring up to 0.5 m high. There is a linear bank, some 2m wide, running along the E side of the structure where the landscape has been created by a loop in the stream; the purpose of this feature could be to act as a defence against the stream.

Cyfeirnod <i>Record Number</i>	32383	Cyfeirnod Grid <i>Grid Reference</i>	SN80202008
Math o safle <i>Site Type</i>	LONG HUT	Cyfnod <i>Period</i>	Medieval?;Post Med?
Enw <i>Name</i>	UNKNOWN		

Stone foundations of a long hut.

AROLWG CYMUNEDOL LLANDDEUSANT
LLANDDEUSANT COMMUNITY AUDIT

Cyfeirnod <i>Record Number</i>	32384	Cyfeirnod Grid <i>Grid Reference</i>	SN80582249
Math o safle <i>Site Type</i>	LONG HUT	Cyfnod <i>Period</i>	Medieval?;Post Med?
Enw <i>Name</i>	CWM AFON SYCHLWCH		

A rectilinear two celled structure orientated N-S and measuring 9m x 5m. The average height of the walls is 0.4m and they are approx. 1m wide. An entrance is present in the W wall of the more southerly cell close to the internal partition wall. There is a possibility that the tumble in the SW corner of the larger cell represents another room. Adjacent to the E side of the structure there is a flat area measuring 7m N-S x 6m E-W which is possibly an artificial yard or terrace defined by a linear configuration of stones on its E and N sides. There is much grass and reed cover. The stream lies 10m to the N.

Cyfeirnod <i>Record Number</i>	32385	Cyfeirnod Grid <i>Grid Reference</i>	SN80562253
Math o safle <i>Site Type</i>	LONG HUT	Cyfnod <i>Period</i>	Medieval?;Post Med?
Enw <i>Name</i>	CWM AFON SYCHLWCH		

A two celled structure 10m E-W x 4m N-S constructed on a partially man-made platform. Ancilliary shelter?

Cyfeirnod <i>Record Number</i>	32386	Cyfeirnod Grid <i>Grid Reference</i>	SN80532254
Math o safle <i>Site Type</i>	LONG HUT	Cyfnod <i>Period</i>	Medieval?;Post Med?
Enw <i>Name</i>	CWM AFON SYCHLWCH		

Long hut measuring 8.4m NW-SE x 4m. Two compartments, that to the SE being largest and having well preserved drystone walls up to 0.5m high. The NW compartment is only defined by low wall bases.

Cyfeirnod <i>Record Number</i>	32387	Cyfeirnod Grid <i>Grid Reference</i>	SN80492257
Math o safle <i>Site Type</i>	LONG HUT	Cyfnod <i>Period</i>	Medieval?;Post Med?
Enw <i>Name</i>	CWM AFON SYCHLWCH		

A rectangular structure measuring approximately 8m x 4m with the long axis N-S. This building is partially overbuilt by fold PRN 35990.

Cyfeirnod <i>Record Number</i>	32388	Cyfeirnod Grid <i>Grid Reference</i>	SN80852442
Math o safle <i>Site Type</i>	DELETED	Cyfnod <i>Period</i>	Bronze Age
Enw <i>Name</i>			

Double numbering of stone circle PRN 9997

AROLWG CYMUNEDOL LLANDDEUSANT
LLANDDEUSANT COMMUNITY AUDIT

Cyfeirnod <i>Record Number</i>	32389	Cyfeirnod Grid <i>Grid Reference</i>	SN81052070
Math o safle <i>Site Type</i>	LONG HUT	Cyfnod <i>Period</i>	Medieval?;Post Med?
Enw <i>Name</i>	UNKNOWN		

Stone foundations of a long hut.

Cyfeirnod <i>Record Number</i>	32390	Cyfeirnod Grid <i>Grid Reference</i>	SN81032085
Math o safle <i>Site Type</i>	LONG HUT?	Cyfnod <i>Period</i>	Medieval?;Post Med?
Enw <i>Name</i>	UNKNOWN		

A rectangular mound which may be the site of a former long hut.

Cyfeirnod <i>Record Number</i>	32391	Cyfeirnod Grid <i>Grid Reference</i>	SN81232095
Math o safle <i>Site Type</i>	LONG HUT	Cyfnod <i>Period</i>	Medieval?;Post Med?
Enw <i>Name</i>	UNKNOWN		

Stone foundations of a long hut.

Cyfeirnod <i>Record Number</i>	32392	Cyfeirnod Grid <i>Grid Reference</i>	SN8214822340
Math o safle <i>Site Type</i>	CAIRN	Cyfnod <i>Period</i>	Bronze Age
Enw <i>Name</i>	FAN FOEL		

Located on a summit at 781 m above Ordnance Datum is a turf and peat covered cairn, 16.2m in diameter and 1.2m high on the E fading to nothing on the W. Loose stones have been piled up to make a shelter on the NE side. Is this cairn actually in Powys?

Cyfeirnod <i>Record Number</i>	32393	Cyfeirnod Grid <i>Grid Reference</i>	SN81532128
Math o safle <i>Site Type</i>	LONG HUT	Cyfnod <i>Period</i>	Medieval?;Post Med?
Enw <i>Name</i>	UNKNOWN		

Stone foundations of a long hut.

AROLWG CYMUNEDOL LLANDDEUSANT
LLANDDEUSANT COMMUNITY AUDIT

Cyfeirnod <i>Record Number</i>	32394	Cyfeirnod Grid <i>Grid Reference</i>	SN81402480
Math o safle <i>Site Type</i>	DESERTED RURAL SETTLEMENT	Cyfnod <i>Period</i>	Medieval?;Post Med?
Enw <i>Name</i>	WAUN FFOREST		

Deserted rural settlement which comprises structures PRNs 32395-99.

Cyfeirnod <i>Record Number</i>	32395	Cyfeirnod Grid <i>Grid Reference</i>	SN81412484
Math o safle <i>Site Type</i>	LONG HUT	Cyfnod <i>Period</i>	Medieval?;Post Med?
Enw <i>Name</i>	WAUN FFOREST		

Measures 6m NW-SE x 4m. Wall bases survive up to 0.7m maximum height in N corner and are generally 0.8m wide. Lot of rubble internally.

Cyfeirnod <i>Record Number</i>	32396	Cyfeirnod Grid <i>Grid Reference</i>	SN81412482
Math o safle <i>Site Type</i>	LONGHOUSE	Cyfnod <i>Period</i>	Medieval?;Post Med?
Enw <i>Name</i>	WAUN FFOREST		

Three celled structure. Overall measurement is 15.7m N-S x 4.5m. Wall bases are low, generally less than 0.5m and 0.8m wide. At N end is a 3m square extension appended to the larger central compartment. This central cell is 6.5m long x 4.5m wide. The S cell is lower than the central cell and measures c.6m x 4m. A low stone wall runs 7.5m to link with PRN 32398.

Cyfeirnod <i>Record Number</i>	32397	Cyfeirnod Grid <i>Grid Reference</i>	SN81402482
Math o safle <i>Site Type</i>	SHELTER	Cyfnod <i>Period</i>	Medieval?;Post Med?
Enw <i>Name</i>	WAUN FFOREST		

Very ruinous drystone shelter, little more than a stone heap.

Cyfeirnod <i>Record Number</i>	32398	Cyfeirnod Grid <i>Grid Reference</i>	SN81412480
Math o safle <i>Site Type</i>	LONG HUT	Cyfnod <i>Period</i>	Medieval?;Post Med?
Enw <i>Name</i>	WAUN FFOREST		

Long hut measuring 7.1m N-S x 4.5m. Wall bases up to 1m wide x 0.5m high. Partition wall divided structure into two equal cells. Entrance in E wall of N cell. A low stone bank runs c.7.5m to link with PRN 32396.

AROLWG CYMUNEDOL LLANDDEUSANT
LLANDDEUSANT COMMUNITY AUDIT

Cyfeirnod <i>Record Number</i>	32399	Cyfeirnod Grid <i>Grid Reference</i>	SN81422479
Math o safle <i>Site Type</i>	SHELTER	Cyfnod <i>Period</i>	Medieval;Post Med
Enw <i>Name</i>	WAUN FFOREST		

Sub-circular shelter defined by a low drystone wall base. 4.5m diameter.

Cyfeirnod <i>Record Number</i>	32401	Cyfeirnod Grid <i>Grid Reference</i>	SN81802461
Math o safle <i>Site Type</i>	LONG HUT	Cyfnod <i>Period</i>	Medieval?;Post Med?
Enw <i>Name</i>	UNKNOWN		

Stoen foundations of a long hut.

Cyfeirnod <i>Record Number</i>	32402	Cyfeirnod Grid <i>Grid Reference</i>	SN81832460
Math o safle <i>Site Type</i>	LONG HUT?	Cyfnod <i>Period</i>	Medieval?;Post Med?
Enw <i>Name</i>	WAUN FFOREST		

The remains of a probable long hut, now mostly erOrdnance Datumed by the river. The surviving wall bases are L-shaped and suggest a structure measuring over 5m NW-SE x 3.5m.

Cyfeirnod <i>Record Number</i>	35602	Cyfeirnod Grid <i>Grid Reference</i>	SN7600822789
Math o safle <i>Site Type</i>	ROUND BARROW	Cyfnod <i>Period</i>	Bronze Age?
Enw <i>Name</i>	TY BRYCH		

A possible cairn noted by Phil Jones.

Cyfeirnod <i>Record Number</i>	35967	Cyfeirnod Grid <i>Grid Reference</i>	SN80052596
Math o safle <i>Site Type</i>	LONG HUT	Cyfnod <i>Period</i>	Medieval?;Post Med?
Enw <i>Name</i>	AROSFA'R GARREG LWYD		

Ephemeral long hut or shelter. Appears to have 2 narrow cells. SE cell is 2m wide x 4m long, NE cell is 2m x 5m. 6m NE of structure is a 15m long bank which cuts across the valley suggesting that some effort at stock control was made here.

AROLWG CYMUNEDOL LLANDDEUSANT
LLANDDEUSANT COMMUNITY AUDIT

Cyfeirnod <i>Record Number</i>	35968	Cyfeirnod Grid <i>Grid Reference</i>	SN80402563
Math o safle <i>Site Type</i>	PLATFORM	Cyfnod <i>Period</i>	Medieval?;Post Med?
Enw <i>Name</i>	GLAN LLECHACH		

An earth platform, 10m north of PRN 13592. Platform cut into slope on E-W axis. 5m wide x 7m long. Some reed growth obscures detail. There are slight broad earth banks 1.5 or 2m wide running parallel either side of the platform.

Cyfeirnod <i>Record Number</i>	35969	Cyfeirnod Grid <i>Grid Reference</i>	SN8025
Math o safle <i>Site Type</i>	DESERTED RURAL SETTLEMENT	Cyfnod <i>Period</i>	Medieval?;Post Med?
Enw <i>Name</i>	NANT TY BACH		

Deserted rural settlement which includes all long huts and associated structures along the Nant Ty Bach valley.

Cyfeirnod <i>Record Number</i>	35970	Cyfeirnod Grid <i>Grid Reference</i>	SN81482556
Math o safle <i>Site Type</i>	SHELTER?;FOLD?	Cyfnod <i>Period</i>	Medieval?;Post Med?
Enw <i>Name</i>	MAWN BWLL LLOI		

An ancillary structure 15m NW of the W end of longhouse PRN 32377. A rough, squarish enclosure, 5m square marked out by large stone slabs.

Cyfeirnod <i>Record Number</i>	35971	Cyfeirnod Grid <i>Grid Reference</i>	SN8125
Math o safle <i>Site Type</i>	DESERTED RURAL SETTLEMENT	Cyfnod <i>Period</i>	Medieval?;Post Med?
Enw <i>Name</i>	GLAN AFON WYSG		

Deserted rural settlement which consists of several long huts and ancillary structures.

Cyfeirnod <i>Record Number</i>	35972	Cyfeirnod Grid <i>Grid Reference</i>	SN81072631
Math o safle <i>Site Type</i>	LONG HUT	Cyfnod <i>Period</i>	Medieval?;Post Med?
Enw <i>Name</i>	BLAEN DUNANT WYSG		

Long hut measuring 8m x 4.5m on a NE-SW axis. On a prominent terrace at the confluence of two streams. Substantial stone wall bases.

AROLWG CYMUNEDOL LLANDDEUSANT
LLANDDEUSANT COMMUNITY AUDIT

Cyfeirnod <i>Record Number</i>	35973	Cyfeirnod Grid <i>Grid Reference</i>	SN79622595
Math o safle <i>Site Type</i>	PLATFORM	Cyfnod <i>Period</i>	Medieval?;Post Med?
Enw <i>Name</i>	GLAN DUNANT		

A rectilinear platform c.10m E-W x 5m N-S. Not well preserved, but unmistakable. Grassed over. On a small terrace at a bow in the Dunant stream which runs along the E side of the terrace through a gorge 6m deep. To the W a low hillock provides shelter.

Cyfeirnod <i>Record Number</i>	35974	Cyfeirnod Grid <i>Grid Reference</i>	SN79622595
Math o safle <i>Site Type</i>	SHELTER?	Cyfnod <i>Period</i>	Medieval?;Post Med?
Enw <i>Name</i>	GLAN DUNANT		

A small circular earthwork structure, 3m in diameter, lies 6m to the west of PRN 35973. Ephemeral. Identification not certain.

Cyfeirnod <i>Record Number</i>	35975	Cyfeirnod Grid <i>Grid Reference</i>	SN79622595
Math o safle <i>Site Type</i>	SHELTER?	Cyfnod <i>Period</i>	Medieval?;Post Med?
Enw <i>Name</i>	GLAN DUNANT		

Possibly a small sub-circular structure built against the outcrop at the W edge of the terrace. 3m wide N-S x 4m E-W.

Cyfeirnod <i>Record Number</i>	35976	Cyfeirnod Grid <i>Grid Reference</i>	SN7925
Math o safle <i>Site Type</i>	DESERTED RURAL SETTLEMENT	Cyfnod <i>Period</i>	Medieval?;Post Med?
Enw <i>Name</i>	CWM DUNANT		

Deserted rural settlement on a sheltered terrace on the western side of the Dunant stream.

Cyfeirnod <i>Record Number</i>	35977	Cyfeirnod Grid <i>Grid Reference</i>	SN80782481
Math o safle <i>Site Type</i>	SHELTER	Cyfnod <i>Period</i>	Medieval?;Post Med?
Enw <i>Name</i>	BLAEN CWM-OTHLWN		

15m to the south of longhouse, PRN 25547, is a sub-circular ancillary structure, facing SE and overlooking the dwelling. It is 3.5m in diameter. Its form, size and relationship to the long house is reminiscent of ancillary structures in other areas of the Mynydd Du uplands.

AROLWG CYMUNEDOL LLANDDEUSANT
LLANDDEUSANT COMMUNITY AUDIT

Cyfeirnod <i>Record Number</i>	35978	Cyfeirnod Grid <i>Grid Reference</i>	SN80482411
Math o safle <i>Site Type</i>	LONG HUT	Cyfnod <i>Period</i>	Medieval?;Post Med?
Enw <i>Name</i>	FOEL		

Long hut on steep slope overlooking the Sychnant stream. Structure measures 8.5m x 5m on a NE-SW axis. Very ruinous, almost a stone scatter, but outline of rectilinear structure is evident. On slight platform, parallel to the contour. may have had 2 compartments but this is uncertain - the SW half of the structure is wholly obscured by stone. Wall bases are mostly less than 0.3m high.

Cyfeirnod <i>Record Number</i>	35979	Cyfeirnod Grid <i>Grid Reference</i>	SN80022370
Math o safle <i>Site Type</i>	FOLD	Cyfnod <i>Period</i>	Post Med
Enw <i>Name</i>	FFALD GLAN SAWDDE		

Drystone sheepfold on parish commons.

Cyfeirnod <i>Record Number</i>	35980	Cyfeirnod Grid <i>Grid Reference</i>	SN80012370
Math o safle <i>Site Type</i>	PLATFORM	Cyfnod <i>Period</i>	Medieval?;Post Med?
Enw <i>Name</i>	FFALD GLAN SAWDDE PLATFORM		

An earth platform 10m west of PRN 35979. A bare platform, 12m long on a NNW-SSE axis x 5m wide. Small amount of stone present but not obviously structural. Possibly associated with the fold. Springing off the SW corner of the platform is a 2m wide bank which defines the Brest y Fedw enclosure PRN 35994.

Cyfeirnod <i>Record Number</i>	35981	Cyfeirnod Grid <i>Grid Reference</i>	SN80122376
Math o safle <i>Site Type</i>	HUT CIRCLE?;FOLD?	Cyfnod <i>Period</i>	Medieval?;Post Med?
Enw <i>Name</i>	ABER NANT MELYN;TWYN YR ESGAIR		

The wall bases of a small circular structure survive here. It may be an enclosure or pen associated with the deserted settlement PRN 35987, or a hut circle.

Cyfeirnod <i>Record Number</i>	35982	Cyfeirnod Grid <i>Grid Reference</i>	SN80142373
Math o safle <i>Site Type</i>	SHELTER	Cyfnod <i>Period</i>	Medieval?;Post Med?
Enw <i>Name</i>	ABER NANT MELYN;TWYN YR ESGAIR		

A small shelter or pen associated with deserted settlement PRN 35987.

AROLWG CYMUNEDOL LLANDDEUSANT
LLANDDEUSANT COMMUNITY AUDIT

Cyfeirnod <i>Record Number</i>	35983	Cyfeirnod Grid <i>Grid Reference</i>	SN80272371
Math o safle <i>Site Type</i>	LONG HUT	Cyfnod <i>Period</i>	Medieval?;Post Med?
Enw <i>Name</i>	GLAN NANT MELYN HUT;TWYN YR ESGAIR		

Long hut on terrace on W side of the Nant Melyn floOrdnance Datumplain. Measures 7m x 4.1m. On a levelled terrace cut into the foot of the valley slope. Low wall bases on 3 sides (NW, SE & NE sides),less than 0.5m high generally, some edge set slabs present. SW wall is actually cut into slope up to 1m deep as a negative platform. No internal division apparent, but a lot of tumbled stone lies inside the structure. Some erosion is occurring on NE side where the terrace edge is collapsing. Stream is about 10m away. At NW end is a small extension, 2m square, central to the NW-Se axis line.

Cyfeirnod <i>Record Number</i>	35984	Cyfeirnod Grid <i>Grid Reference</i>	SN80272370
Math o safle <i>Site Type</i>	SUNKEN SHELTER	Cyfnod <i>Period</i>	Medieval?;Post Med?
Enw <i>Name</i>	GLAN NANT MELYN;TWYN YR ESGAIR		

A small sunken shelter, postulated to be a cool-store, alongside the long hut within the deserted settlement complex PRN 35987.

Cyfeirnod <i>Record Number</i>	35985	Cyfeirnod Grid <i>Grid Reference</i>	SN80242373
Math o safle <i>Site Type</i>	FOLD	Cyfnod <i>Period</i>	Medieval?;Post Med
Enw <i>Name</i>	GLAN NANT MELYN;TWYN YR ESGAIR		

A fold which is part of the deserted settlement PRN 35987.

Cyfeirnod <i>Record Number</i>	35986	Cyfeirnod Grid <i>Grid Reference</i>	SN8023
Math o safle <i>Site Type</i>	FIELD SYSTEM	Cyfnod <i>Period</i>	Medieval?;Post Med
Enw <i>Name</i>	TWYN YR ESGAIR		

A series of field boundary banks enclose part of the common here. The banks run off the core of the deserted settlement site PRN 35987 and are assumed to be associated with it.

Cyfeirnod <i>Record Number</i>	35987	Cyfeirnod Grid <i>Grid Reference</i>	SN8023
Math o safle <i>Site Type</i>	DESERTED RURAL SETTLEMENT	Cyfnod <i>Period</i>	Medieval?;Post Med
Enw <i>Name</i>	TWYN YR ESGAIR		

Record number for the Twyn yr Esgair deserted settlement site, which includes a long hut, sunken shelter, fold and field system (PRNs 35981-86).

AROLWG CYMUNEDOL LLANDDEUSANT
LLANDDEUSANT COMMUNITY AUDIT

Cyfeirnod <i>Record Number</i>	35988	Cyfeirnod Grid <i>Grid Reference</i>	SN80562251
Math o safle <i>Site Type</i>	SHELTER	Cyfnod <i>Period</i>	Medieval?;Post Med
Enw <i>Name</i>	DWYRAIN CWM SYCHLWCH		

Foundations of a small structure which is interpreted as a shelter or pen.

Cyfeirnod <i>Record Number</i>	35989	Cyfeirnod Grid <i>Grid Reference</i>	SN80562254
Math o safle <i>Site Type</i>	PLATFORM	Cyfnod <i>Period</i>	Medieval?;Post Med
Enw <i>Name</i>	CWM AFON SYCHLWCH		

Platform to N side of PRN 32385. Measures 6m E-W x 4m N-S. Levelled area. Some stone revetting at the NW corner defining the positive edge of the platform.

Cyfeirnod <i>Record Number</i>	35990	Cyfeirnod Grid <i>Grid Reference</i>	SN80492256
Math o safle <i>Site Type</i>	FOLD	Cyfnod <i>Period</i>	Medieval?;Post Med
Enw <i>Name</i>	CWM AFON SYCHLWCH		

A fold associated with the deserted settlement in the Sychlwch valley.

Cyfeirnod <i>Record Number</i>	35991	Cyfeirnod Grid <i>Grid Reference</i>	SN8022
Math o safle <i>Site Type</i>	DESERTED RURAL SETTLEMENT	Cyfnod <i>Period</i>	Medieval?;Post Med
Enw <i>Name</i>	CWM SYCHLWCH		

Describes all recorded settlement features in the Cwm Sychlwch valley.

Cyfeirnod <i>Record Number</i>	35992	Cyfeirnod Grid <i>Grid Reference</i>	SN79822371
Math o safle <i>Site Type</i>	LONG HUT	Cyfnod <i>Period</i>	Medieval?;Post Med
Enw <i>Name</i>	BREST Y FEDW		

One of a pair of long huts at the base of Brest y Fedw. Measures 7m x 4m with boulder construction up to 1m high. N - S long axis, with entrance in its E. wall. Single cell. Slight building platform visible at N. end. 10m E of 35993 and both enclosed by field 35994.

AROLWG CYMUNEDOL LLANDDEUSANT
LLANDDEUSANT COMMUNITY AUDIT

Cyfeirnod <i>Record Number</i>	35993	Cyfeirnod Grid <i>Grid Reference</i>	SN79812372
Math o safle <i>Site Type</i>	LONG HUT	Cyfnod <i>Period</i>	Medieval?;Post Med
Enw <i>Name</i>	BREST Y FEDW		

One of a pair of longhuts, being 10m W of 35992. 2-cell structure, of boulder construction with wall bases up to 1m high. NNE-SSW axis, 8m x 4m. On a slight platform, cut into slope at S. end, entrance in E. side. Divided to make the S cell larger internally; the N. cell measures 2.25 long, with a 0.8m wide stone division before a 3m long S. cell. Attached to the E. side, springing off the wall of the S. cell is squarish structure abutting the long hut - less substantial than the long hut construction. Possibly a small pen 2.5m x 2.5m.

Cyfeirnod <i>Record Number</i>	35994	Cyfeirnod Grid <i>Grid Reference</i>	SN79802370
Math o safle <i>Site Type</i>	ENCLOSURE	Cyfnod <i>Period</i>	Medieval?;Post Med
Enw <i>Name</i>	BREST Y FEDW ENCLOSURE		

Encloses both long huts PRNs 35992-3 as well as a long strip eastwards along the base of Brest y Fedw towards the Glansawdde Fold and platform PRNs 35979-80. Collectively these are defined as PRN 35995. The relationship between the field enclosure and the various structures enclosed by it is unknown. There is a lot of bracken cover within the enclosed area, some tree growth - 6 or 7 hawthorns stretched out along the slopes. Bracken low in July, will probably obscure some of the enclosed structures later in the summer. Otherwise the slopes are fairly rocky with some reasonable rough pasture.

Cyfeirnod <i>Record Number</i>	35995	Cyfeirnod Grid <i>Grid Reference</i>	SN7923
Math o safle <i>Site Type</i>	DESERTED RURAL SETTLEMENT	Cyfnod <i>Period</i>	Medieval?;Post Med
Enw <i>Name</i>	BREST Y FEDW SETTLEMENT		

Deserted rural settlement comprising PRNs 35992;35993;35994;35979;35980. 35994 is a field boundary which encloses the lower slopes of Brest y Fedw along the S. side of the Afon Sawdde. At the E end of this enclosure are a drystone sheepfold complex PRN 35979 and a bare platform PRN 35980. Over 500m away from these structures, at the W end of the enclosure are two drystone long huts PRNs 35992-93. It is not known what the relationship of any of these structures is with each other or the enclosure.

Cyfeirnod <i>Record Number</i>	35996	Cyfeirnod Grid <i>Grid Reference</i>	SN79082314
Math o safle <i>Site Type</i>	CAIRN	Cyfnod <i>Period</i>	Bronze Age?
Enw <i>Name</i>	TWYN MAWN		

Round cairn, c.4m diameter x 1m high. Distinctive.

AROLWG CYMUNEDOL LLANDDEUSANT
LLANDDEUSANT COMMUNITY AUDIT

Cyfeirnod <i>Record Number</i>	35997	Cyfeirnod Grid <i>Grid Reference</i>	SN78822251
Math o safle <i>Site Type</i>	FOLD	Cyfnod <i>Period</i>	Medieval?;Post Med?
Enw <i>Name</i>	ABER TRAWSNANT		

Drystone sheepfold which overlies an earlier long hut (PRN 32358).

Cyfeirnod <i>Record Number</i>	35998	Cyfeirnod Grid <i>Grid Reference</i>	SN78802250
Math o safle <i>Site Type</i>	SHELTER	Cyfnod <i>Period</i>	Medieval?;Post Med?
Enw <i>Name</i>	ABER TRAWSNANT		

Measures c.3.2m x 2.1m (n-S long axis). 20m south of PRN 35997. Within 2m of Afon Mihartach stream. W. side collapsing inwards, not well defined. E and S. end well defined. S. end up to 1m high. Constructed of large boulders, fairly rough build but still quite coherent, with straight wall lines surviving internally. Entrance at N end seems to turn to face NW. Threatened by stream erosion.

Cyfeirnod <i>Record Number</i>	35999	Cyfeirnod Grid <i>Grid Reference</i>	SN7822
Math o safle <i>Site Type</i>	DESERTED RURAL SETTLEMENT	Cyfnod <i>Period</i>	Medieval?;Post Med?
Enw <i>Name</i>	MIHARTACH UCHAF		

Includes all the recorded settlement features in the Mihartach valley. This part of the valley is generally rock strewn with patches of grass and reed growth.

Cyfeirnod <i>Record Number</i>	36000	Cyfeirnod Grid <i>Grid Reference</i>	SN7822
Math o safle <i>Site Type</i>	DESERTED RURAL SETTLEMENT	Cyfnod <i>Period</i>	Medieval?;Post Med?
Enw <i>Name</i>	NANT YR YSGWYDD		

Includes all settlement features in the Nant yr Ysgwydd valley.

Cyfeirnod <i>Record Number</i>	36986	Cyfeirnod Grid <i>Grid Reference</i>	SN81582600
Math o safle <i>Site Type</i>	SUNKEN SHELTER?	Cyfnod <i>Period</i>	Medieval?;Post Med?
Enw <i>Name</i>	GLAN WYSG		

A sunken shelter, 5m N-S x 6m E-W x 1.5m deep. Unlike the other sites in the valley, this site is sunken into the ground. Faces stream which is 3m to E, cut into edge of natural terrace. Perhaps a sunken shelter. Material derived from quarrying out the hollow is just dumped on N and S sides.

AROLWG CYMUNEDOL LLANDDEUSANT
LLANDDEUSANT COMMUNITY AUDIT

Cyfeirnod <i>Record Number</i>	36987	Cyfeirnod Grid <i>Grid Reference</i>	SN76592058
Math o safle <i>Site Type</i>	SHELTER	Cyfnod <i>Period</i>	Medieval?;Post Med?
Enw <i>Name</i>	CWM SAWDDE FECHAN		

Cell on W side of drystone fold PRN 13403. Entered from main fold through a sheep door, measuring 6m x 4m. Appended to the E side of this is a drystone fold, walls of which stand up to 1.5m high.

Cyfeirnod <i>Record Number</i>	36988	Cyfeirnod Grid <i>Grid Reference</i>	SN76592058
Math o safle <i>Site Type</i>	SHELTER	Cyfnod <i>Period</i>	Medieval?;Post Med?
Enw <i>Name</i>	CWM SAWDDE FECHAN		

An antennae wall runs off of drystone fold PRN 13403 to SW and reaches a large boulder on the NW side of which is a small shelter, 3m x 2.5m. Bank turns upslope and back to S. To the N side of the antennae bank, between the bank and the stream is a shadow of a small rectilinear pen.

Cyfeirnod <i>Record Number</i>	36989	Cyfeirnod Grid <i>Grid Reference</i>	SN76592058
Math o safle <i>Site Type</i>	SHELTER	Cyfnod <i>Period</i>	Medieval?;Post Med?
Enw <i>Name</i>	CWM SAWDDE FECHAN		

A small shelter 3m x 2.5m lies west and downslope of the previously described shelter, PRN 36988, also built against a large boulder.

Cyfeirnod <i>Record Number</i>	36990	Cyfeirnod Grid <i>Grid Reference</i>	SN76492058
Math o safle <i>Site Type</i>	SHELTER?	Cyfnod <i>Period</i>	Medieval?;Post Med?
Enw <i>Name</i>	CWM SAWDDE FECHAN		

Possibly a small long hut or shelter 4.5m x 2m just above trackway downstream (to W) of fold PRN 13403. Uncertain.

Cyfeirnod <i>Record Number</i>	37143	Cyfeirnod Grid <i>Grid Reference</i>	SN79622595
Math o safle <i>Site Type</i>	DESERTED RURAL SETTLEMENT	Cyfnod <i>Period</i>	Medieval?;Post Med?
Enw <i>Name</i>	GLAN DUNANT		

Group of poorly preserved earthwork features, includes a platform and two possible shelters on a narrow, sheltered terrace on the W side of the Nant Dunant.

AROLWG CYMUNEDOL LLANDDEUSANT
LLANDDEUSANT COMMUNITY AUDIT

Cyfeirnod <i>Record Number</i>	40671	Cyfeirnod Grid <i>Grid Reference</i>	SN78932363
Math o safle <i>Site Type</i>	CAIRN	Cyfnod <i>Period</i>	Prehistoric?;Bronze Age?
Enw <i>Name</i>	GORSDDU FARM		

A small cairn, 5m x 4m x 0.75m high, grass-covered and positioned towards the northwest end of a northwest-southeast ridge on the north facing slope of Twyn Mawr. The cairn is aligned along the ridge. It is probably prehistoric, most likely Bronze Age, and it forms part of a group that includes another cairn (PRN 40672) and a possible standing stone (PRN 40673) a short distance to the southeast. The cairn commands extensive views to the west and northwest along the Sawdde Valley. To the north the view is across the narrow Sawdde Valley to the heights of Mynydd y Llan. The cairn lies just below the shoulder of the ridge so the views to the east and south are obscured. The field in which the group is located is called Bryn y garn (The Cairn Hill) on the Llanddeusant tithe map of 1838.

Cyfeirnod <i>Record Number</i>	40672	Cyfeirnod Grid <i>Grid Reference</i>	SN79052362
Math o safle <i>Site Type</i>	CAIRN	Cyfnod <i>Period</i>	Prehistoric
Enw <i>Name</i>	GORSDDU FARM		

Small cairn, 9m x 6m x 0.75m high, grass-covered with a central hollow, c.5m x 3m x 0.4m deep. It consists of angular and rounded stones, those nearer the top of the mound, around the edge of the central hollow are more exposed than those towards the base of the mound. A large recumbent stone, which measures 1m x 0.7m at its south end and c.0.3m wide at the north end, lies on the north side of the mound. A line of four stones arranged along the inner edge of the north end of the hollow may be the remains of kerbing around the interior. This cairn, which like PRN 40671 is probably Bronze Age in date, is positioned on the highest point of Gorsddu land with excellent views to the northwest along the Sawdde Valley and southeast towards Cefn Nant Lygoes. Mynydd y Llan dominates the northern aspect and south the view is towards the summit of Twyn Mawr.

Cyfeirnod <i>Record Number</i>	40673	Cyfeirnod Grid <i>Grid Reference</i>	SN79062364
Math o safle <i>Site Type</i>	STANDING STONE?	Cyfnod <i>Period</i>	Prehistoric
Enw <i>Name</i>	GORSDDU FARM		

Upright stone, 1m long x 0.4m wide, which stands to a height of 0.6m. The stone appears to be set on its side, rather than upright. It is set in a shallow hollow, 0.1m deep. Two stones visible in the base of the hollow may be packing stones. The stone is positioned c.20m northeast of cairn PRN 40672. Although standing stones are very difficult to date, its small size would suggest that it is not a post-medieval cattle rubbing stone, and its association with the cairns would indicate a probable Bronze Age date.

Cyfeirnod <i>Record Number</i>	45157	Cyfeirnod Grid <i>Grid Reference</i>	SN7632122713
Math o safle <i>Site Type</i>	CLEARANCE CAIRN	Cyfnod <i>Period</i>	Unknown
Enw <i>Name</i>	TY UCHAF		

A group of 3 small clearance cairns, which form part of a larger cairnfield that also includes several agricultural clearance cairns.

AROLWG CYMUNEDOL LLANDDEUSANT
LLANDDEUSANT COMMUNITY AUDIT

Cyfeirnod <i>Record Number</i>	45158	Cyfeirnod Grid <i>Grid Reference</i>	SN7635022728
Math o safle <i>Site Type</i>	ROUND BARROW CEMETERY	Cyfnod <i>Period</i>	Bronze Age
Enw <i>Name</i>	TY UCHAF		

A linear barrow cemetery containing the remains of six round barrows (PRNs 8879; 45159; 45160; 45161; 45162; 45566). The cemetery extends east-west for c.300m across three fields in enclosed pasture on the north facing hillslope above the Afon Sawdde. To the southeast, on the slopes of Brest y Rhos are many other funerary and ritual monuments, including another small barrow cemetery and a standing stone PRN 4060, emphasising the significance of this area as a funerary landscape during the Bronze Age.

Cyfeirnod <i>Record Number</i>	45159	Cyfeirnod Grid <i>Grid Reference</i>	SN7635022728
Math o safle <i>Site Type</i>	ROUND BARROW	Cyfnod <i>Period</i>	Bronze Age
Enw <i>Name</i>	TY UCHAF		

A round barrow surviving as a low turf-covered oval mound, 9m x 6m x up to 0.3m high, aligned east-west. It is part of barrow cemetery PRN 45158. There are some stone exposed along the northern side and it appears that stone has been added to the barrow, presumably during post-medieval or mOrdnance Datumern agricultural clearance.

Cyfeirnod <i>Record Number</i>	45160	Cyfeirnod Grid <i>Grid Reference</i>	SN7632122713
Math o safle <i>Site Type</i>	ROUND BARROW	Cyfnod <i>Period</i>	Bronze Age
Enw <i>Name</i>	TY UCHAF		

A round barrow surviving as a low turf-covered oval mound, 9m x 6m x up to 1m high, aligned northwest-southeast, virtually up and down the slope. It is part of barrow cemetery PRN 45158. There is a hawthorn tree growing on the top of the mound, and animals using the tree for shelter have exposed some stones around the base of its trunk. There are several large boulders scattered around to the south, but there is nothing to suggest that they were ever associated with the barrow structure. Some stone appears to have been added to the barrow, presumably during post-medieval or mOrdnance Datumern agricultural clearance.

Cyfeirnod <i>Record Number</i>	45161	Cyfeirnod Grid <i>Grid Reference</i>	SN7629622694
Math o safle <i>Site Type</i>	ROUND BARROW	Cyfnod <i>Period</i>	Bronze Age
Enw <i>Name</i>	TY UCHAF		

A large turf-covered oval mound, 10m x 7m x up to 1m high, aligned northwest-southeast, virtually up and down the slope. It is the largest of the barrows in barrow cemetery PRN 45158. There are lots of exposed stones visible through the turf cover, including a large boulder. Some stone appears to have been added to the barrow, presumably during post-medieval or mOrdnance Datumern agricultural clearance.

AROLWG CYMUNEDOL LLANDDEUSANT
LLANDDEUSANT COMMUNITY AUDIT

Cyfeirnod <i>Record Number</i>	45162	Cyfeirnod Grid <i>Grid Reference</i>	SN7626322910
Math o safle <i>Site Type</i>	ROUND BARROW	Cyfnod <i>Period</i>	Bronze Age
Enw <i>Name</i>	TY UCHAF		

A round barrow surviving as a turf-covered oval mound, 5m x 4m x up to 1m high, aligned north-south, virtually up and down the slope. It is part of barrow cemetery PRN 45158. There are some exposed stones through the turf-cover. Some stone appears to have been added to the barrow, presumably during post-medieval or mOrdnance Datum agricultural clearance.

Cyfeirnod <i>Record Number</i>	45566	Cyfeirnod Grid <i>Grid Reference</i>	SN7620622692
Math o safle <i>Site Type</i>	ROUND BARROW	Cyfnod <i>Period</i>	Bronze Age
Enw <i>Name</i>	TY UCHAF		

A round barrow surviving as a small turf-covered circular mound, 4m diameter x 0.75m high. This is the westernmost barrow in barrow cemetery PRN 45158. There are some exposed stones through the turf-cover and some stone appears to have been added to the barrow, presumably during post-medieval or mOrdnance Datum agricultural clearance.

Cyfeirnod <i>Record Number</i>	45571	Cyfeirnod Grid <i>Grid Reference</i>	SN7653822588
Math o safle <i>Site Type</i>	ROUND BARROW CEMETERY	Cyfnod <i>Period</i>	Bronze Age
Enw <i>Name</i>	TWYN SWND		

Cyfeirnod <i>Record Number</i>	45572	Cyfeirnod Grid <i>Grid Reference</i>	SN7653822588
Math o safle <i>Site Type</i>	PREHISTORIC MONUMENT COMPLE	Cyfnod <i>Period</i>	Bronze Age
Enw <i>Name</i>	TWYN SWND		

A complex of monuments, which includes two barrow pairs (PRNs 45573 and 45574), which comprise of barrows PRNs 8890 and 8891 and PRNs 4058 and 4059 respectively. The complex also includes a standing stone PRN 4060.

Cyfeirnod <i>Record Number</i>	45573	Cyfeirnod Grid <i>Grid Reference</i>	SN7659122581
Math o safle <i>Site Type</i>	ROUND BARROW PAIR	Cyfnod <i>Period</i>	Bronze Age
Enw <i>Name</i>	TWYN SWND		

A barrow pair consisting of PRNs 8890 and 8891. It is part of a larger prehistoric monument complex, which also includes another barrow pair PRN 45574 and a standing stone PRN 4060. This pair and barrow pair PRN 45574 also make up barrow cemetery PRN 45571.

AROLWG CYMUNEDOL LLANDDEUSANT
LLANDDEUSANT COMMUNITY AUDIT

Cyfeirnod <i>Record Number</i>	45574	Cyfeirnod Grid <i>Grid Reference</i>	SN7653822588
Math o safle <i>Site Type</i>	ROUND BARROW CEMETERY	Cyfnod <i>Period</i>	Bronze Age
Enw <i>Name</i>	TWYN SWND		

A barrow pair consisting of PRNs 4058 and 4059. Another barrow pair (PRN 45573) lies a short distance to the southwest, and together the pairs make up barrow cemetery PRN 45571. Together with a standing stone (PRN 4060) they also form a prehistoric monument complex (PRN 45572).

Cyfeirnod <i>Record Number</i>	45575	Cyfeirnod Grid <i>Grid Reference</i>	SN7774320293
Math o safle <i>Site Type</i>	ROUND BARROW PAIR	Cyfnod <i>Period</i>	Bronze Age
Enw <i>Name</i>	CARNAU'R GAREG-LAS;CARN GAREG LAS I		

A round barrow pair consisting of PRNs 4062 and 4063. This pair is situated on a rocky ridge above an area of large shake holes. The pair is situated on a very prominent high point, with panoramic views in all directions. several other major funerary monuments are intervisible with this pair.

LLANDDEUSANT COMMUNITY AUDIT

REPORT NUMBER 2002/106

DECEMBER 2002

This report has been prepared by Paul Sambrook

Position Heritage Management Projects Officer

Signature Date

This report has been checked and approved by Louise Austin on behalf of Cambria Archaeology,
Dyfed Archaeological Trust Ltd.

Position Principal Archaeological Officer

Signature Date.....

As part of our desire to provide a quality service we would welcome any comments you may have
on the content or presentation of this report