

A40(T) ST. CLEARS - FISHGUARD

ARCHAEOLOGICAL STAGE 1 APPRAISAL



Report No. 2002/12

Report Prepared for:
TACP, CARDIFF

CAMBRIA ARCHAEOLOGY

REPORT NO. 2002/12
PROJECT RECORD NO. 46502

JANUARY 2003

A40(T) St. Clears - Fishguard
Stage 1 archaeological appraisal

By

Nigel Page

Cambria Archaeology is the marketing name of the Dyfed Archaeological Trust Limited.

The report has been prepared for the specific use of the client. The Dyfed Archaeological Trust Ltd can accept no responsibility for its use by any other person or persons who may read it or rely on the information it contains.

ARCHAEOLEG CAMBRIA
Ymddiriedolaeth Archaeolegol Dyfed Cyf
Neuadd y Sir, Stryd Caerfyrddin, Llandeilo, Sir Gaerfyrddin SA19 6AF
Ffon: Ymholiadau Cyffredinol 01558 823121
Adran Rheoli Treftadaeth 01558 823131
Ffacs: 01558 823133
Ebost: cambria@acadat.com Gwefan: www.acadat.com

CAMBRIA ARCHAEOLOGY
Dyfed Archaeological Trust Limited
The Shire Hall, Carmarthen Street, Llandeilo, Carmarthenshire SA19 6AF
Tel: General Enquiries 01558 823121
Heritage Management Section 01558 823131
Fax: 01558 823133
Email: cambria@acadat.com Website: www.acadat.com

The Trust is both a Limited Company (No. 1198990) and a Registered Charity (No. 504616)
CADEIRYDD CHAIRMAN: B.C.BURNHAM, MA PHD FSA MIFA. CYFARWYDDWR DIRECTOR: E G HUGHES BA MIFA

**A40(T) ST. CLEARS - FISHGUARD
STAGE 1 ACHAEOLOGICAL APPRAISAL**

REPORT NUMBER 2002/12

JANUARY 2003

This report has been prepared by Nigel Page

Position Project Manager

Signature Date

This report has been checked and approved by Ken Murphy on behalf of Cambria
Archaeology, Dyfed Archaeological Trust Ltd.

Position Deputy Director

Signature Date.....

As part of our desire to provide a quality service we would welcome any comments you may have
on the content or presentation of this report

A40(T) ST. CLEARS – FISHGUARD STAGE 1 ARCHAEOLOGICAL APPRAISAL

CONTENTS	PAGE
Summary	1
1. Introduction	1
2. Appraisal methodology	2
3. Outline of the Stage 1 appraisal results	3
4. The maps	15
Appendix 1: The sources – after the maps	
Appendix 2: Gazetteer of sites	

Front cover: view looking north along the A40 towards Letterston, showing the medieval strip field system surrounding the village.

SUMMARY

Proposals to upgrade the A40 Trunk Road from St. Clears, Carmarthenshire, to Fishguard, Pembrokeshire, require an extensive programme of assessment and evaluation. A major consideration in this programme is the ‘Cultural Heritage’ interests that lie within the route corridor and this report summarises the results of a Stage 1 rapid archaeological appraisal, which revealed nearly 900 sites of archaeological and historical interest within 1km of the present line of the A40

The main aim of this appraisal has been the creation of a series of GIS-based tables containing all the known cultural heritage interests, which can be used alongside other information to produce a constraints map prior to defining a preferred route. Once a preferred route has been decided a Stage 2 desk-based assessment will be carried out to provide detailed advice regarding the likely impact of any proposed works on the cultural heritage resource.

1. INTRODUCTION

1.1 THE STUDY BACKGROUND

Proposals to upgrade the existing A40 Trunk Road from St. Clears to Fishguard as part of the Welsh Assembly Government’s commitment to ‘*Develop a better co-ordinated and sustainable transport system to support local communities and the creation of a prosperous economy*’ requires an extensive programme of appraisal and assessment. This current report forms the Stage 1 appraisal of the cultural heritage component of that programme.

1.1 SCOPE OF THE STAGE 1 APPRAISAL

This part of the project was intended to identify constraints to any proposed new routes through a rapid appraisal of a range of existing and readily available source data. The sources were not exhaustive, but were comprehensive enough to identify areas of archaeological potential and to produce an outline map of the cultural heritage resource. The map will aid in defining a preferred route or routes, which will be subject to more detailed desk-based assessment in Stage 2 of the cultural heritage component.

This report is a brief summary of the main results of the appraisal, with the main information contained within the GIS tables.

2. APPRAISAL METHODOLOGY

2.1 THE STUDY AREA

The study area chosen for the Stage 1 appraisal was a 2km wide strip, using the present A40 as the centre line, which ran from SN2740016000 to SM9540036800, giving a total study area *c.*54 kilometres long covering an area of *c.*11,300 hectares.

2. METHODOLOGY

This appraisal consisted of searches of Ordnance Survey first (1890/1) and second (1907/8) edition 1:10560 maps and first (1889), second (1906/7) and revised edition (1937) 1:2500 maps and the examination of aerial photographic coverage held in the regional Sites and Monuments Record (SMR), Llandeilo, along with the collation of existing information on known archaeological sites.

Following the searches the information was added to a GIS based mapping programme (MapInfo 6.5) and output as separate tables, which have been used to produce a general cultural heritage constraints map of the survey corridor. Each table contains information in a database accessible from within a graphic map window and can be viewed individually or as a combination of tables.

The tables included are:

A40 dots – sites recorded on the SMR, including the 169 new sites recorded during this appraisal.

A40 Buildings – Buildings, holdings or farms shown the OS 1st or 2nd edition maps (1889/1891 and 1907/1908) and still in existence today.

Statutory – Scheduled Ancient Monuments and Listed buildings.

Commission sites – sites recorded by the Royal Commission on the Ancient and Historical Monuments of Wales (RCAHMW).

Previous work – areas that have been subject to previous work, including the Cadw grant-aided Historic Landscape Characterisation project, the Tir Gofal agri-environment scheme and sites that have been the subject of commercial or private contracted projects.

3. OUTLINE OF THE STAGE 1 APPRAISAL RESULTS

3.1 THE NATURE OF THE APPRAISAL RESULTS

The main results of the appraisal are the identification of 879 recorded archaeological sites (Figs 1 – 14) and the creation of a GIS-based database, which can be used to produce a constraints map for the cultural heritage concerns within the survey corridor. At this stage there has been no detailed assessment of the ‘value’ of each of the recorded sites, but some general observations can be made. This appraisal has been very much a ‘site’-based exercise and it has not studied the overall development of the landscape, which will be addressed in the Stage 2 desk-based assessment.

Eighty-four sites have an existing designation (Figs 15 – 29) as Scheduled Ancient Monuments (33) or Listed Buildings (51) and are, therefore, considered to be of National importance and have statutory protection. For the other sites, it is generally accepted that sites of prehistoric, Roman or medieval origins will have a higher ‘value’ than many sites of post-medieval and modern date because fewer sites from these earlier periods survive. However, this is not a universal or definitive rule and post-medieval sites are fundamental to any understanding of the development of the landscape, therefore, the merits of each individual site (of all periods) will be examined in detail during the Stage 2 desk-based assessment of the preferred route.

3.1.1 New sites

A total of 169 new archaeological sites were recorded within the study area from the rapid map searches. These have been incorporated into the County Sites and Monuments Record and are included in the accompanying GIS tables. The sites ranged in character from possible prehistoric standing stones, placenames depicting possible Roman roads, deserted settlements and farms and industrial, transport and communication features.

In addition to the 169 new sites the map searches also revealed 309 holdings or buildings that were constructed before or during the late 19th century and early 20th century and which are still in use and shown and named on modern maps. The buildings include large manor houses - some of which may have medieval origins, farms, houses, cottages, public houses and smithies. Buildings that were shown on the 1st edition maps but which had been abandoned by the time the later editions were published have been included in the archaeological sites tables.

Because the appraisal has been map based the new sites are inevitably biased towards the post-medieval and early modern periods and their present condition is unknown. A breakdown of the numbers of sites by period is given below

3.2 SUMMARY OF THE SITES BY PERIOD

3.1.1 Prehistoric period (up to 43AD)

There are 144 sites from the prehistoric period, of which 11 are scheduled ancient monuments. This includes 7 Neolithic sites (2 SAM’s), 66 sites from the Bronze Age

(7 SAM's), 51 sites of Iron Age date (15 SAM's) and 20 sites recorded simply as prehistoric.

3.2.2 Roman period (43AD – 410AD)

A total of 54 sites are recorded for the Roman period (3 SAM's). Many of these sites are part of the Roman road that runs west from Carmarthen, the line of which is crossed at least twice by the A40.

3.2.3 Medieval period (410AD – 1540AD)

This group of 137 sites (4 SAM's - 4 LB's) includes 19 sites that have been recorded as 'Dark Age'.

3.2.4 Post-medieval period (1540AD – 1901AD)

Sites from the post-medieval period are by far the most numerous with 545 recorded sites (2 SAM's - 47 LB's).

3.2.5 modern period (1901AD – present)

There are 63 recorded sites of the modern period, most associated with the WWII airfield, RAF Haverfordwest, now Withybush Airport.

3.2.6 Unknown

The study area contains 12 sites of unknown date.

3.2.7 General

The record also contains 8 sites that are recorded as general. These are project record numbers of previous projects carried out within the study corridor.

3.3 SUMMARY OF THE ARCHAEOLOGICAL RESOURCE

The following summary retains the road sections used in Section 7.2 of the scoping document.

3.3.1 St. Clears – Pont-y-Fenni

There are 2 sites with statutory protection in this section of the route (1 SAM - PRN 3884 and 1 LB - PRN 25451), but both are some distance from the existing road and are unlikely to be affected. This section also contains seven segments of the Roman road west of Carmarthen (PRNs 28141 – 28147), the line of which crosses the present A40 at c.SN25561684. As the lines of the A40 and the Roman road cross any scheme of works could potentially encounter buried remains of the Roman road.

A relatively small number of sites lie within c.500m of the present A40 and these may, therefore, be affected by any widening or realignment works. They include a Bronze Age round barrow and standing stone (PRNs 8034 and 8032), an enclosure

visible as a cropmark of probable prehistoric date (8035) and several former post-medieval cottages (PRNs 22745, 47065 and 47066).

Part of this section of the route has been studied in detail as part of a Tir Gofal agri-environment scheme application for Glancynin Farm (Cooper 2000), which is located to the northeast of Pwll-trap and is unlikely to be affected by any works on the A40.

3.3.2 Pont-y-Fenni – Whitland

This section of the route contains three scheduled ancient monuments (PRNs 3870, 28128 and 28129). Two of these (PRNs 28128 and 28129) are segments of the Roman road that runs westwards from Carmarthen, which lie adjacent to the southern boundary of the Whitland Bypass. The third Scheduled Ancient Monument is Whitland Abbey (PRN 3870), c.1km north of the A40, and it is unlikely to be affected by the proposed works.

Several other segments (all un-scheduled) of the Roman road also run through this section of the route (PRNs 28124 – 28139) crossing the Whitland Bypass from southeast to northwest. The line of the Roman road will be crossed somewhere near the scheduled segments PRNs 28128 and 28129 at c.SN20001731, both of which would be affected if the existing bypass was to be widened on its south side.

Because this section of the route follows the Whitland Bypass it has been extensively studied in the past, including a desk-based assessment of the bypass route (Crane 1994), which highlighted the presence of the Roman road, and the subsequent excavation of the section of the road affected by the construction of the bypass (Page 1995; Page 2000; James and Murphy 2002).

Other previous work in this section of the route includes many projects associated with Whitland Abbey and its surrounding landscape, a recent archaeological investigation of a redevelopment site in Whitland (Ludlow 2002) and an archaeological appraisal of the former Whitland Creamery site (Locock 2002). All of these areas are unlikely to be affected by any proposed A40 works.

3.3.3 Whitland – Penblewin

Five Scheduled Ancient Monuments (PRNs 7649, 3060, 8868, 3719, 4905) and five Listed Buildings (PRNs 4911, 7764, 9446, 10037, 10040) lie within this section of the route. Of these 2 Scheduled sites (PRNs 3060 and 8868) and 3 Listed Buildings (PRNs 4911, 9446, 10037) lie within c.150m of the existing A40 and could therefore be affected by widening or realignment works.

PRN 3060 consists of a series of earthwork enclosures and other features that were surveyed and partially excavated in 1985 ahead of the realignment of the A40 up Pengawse Hill. The survey revealed that there are earthwork features extending on both sides of the A40 and the partial excavation concluded that the site may be an abandoned 17th or 18th century farmstead (James 1985), but more recent work suggests that it may be the remains of a post-medieval garden (Briggs 1990, 140). Only some of the earthworks are scheduled and the scheduled part of the site lies

adjacent to the south side of the A40. Road widening or realigning works in this area will have an impact on at least part of the site.

The other scheduled site close to the present road line is a Bronze Age ring barrow (PRN 8868), which was visible as a ring of differential vegetation growth in 1976, but subsequent ploughing appears to have removed any visible trace, although, some below ground remains may survive.

The three Listed Buildings close to the road line consist of a 17th century farmhouse, Gwyndy (PRN 9446) and an 18th century house, Fron (PRN 10037) and the Ffynnon Baptist Chapel at Llanddewi Velfry (PRN 4911). A visit to Fron in 1981 described the house and its associated outbuildings as being in the early stages of decay, but its current condition is unknown. The other buildings are assumed to still be in good condition and in use.

Many other sites lie within 200-300m of the present A40 in this section and may therefore be vulnerable to any proposed works. The sites are varied and include Bronze Age burnt mounds, Iron Age hillforts, a possible medieval chapel and post-medieval mansion houses and cottages.

This section of the route also includes the village of Llanddewi Velfrey, which will presumably be bypassed by the new road line. A bypass on either side of the village has potential archaeological implications with Bronze Age burnt mounds recorded to the north (PRNs 3726 and 24441) and south (PRNs 3700, 3723 and 3724) of the village. Furthermore, at least one possible Bronze Age standing stone is recorded to the south of the village (PRN 8009), as well as many sites of more recent date, particularly cottages and small farms.

3.3.4 Penblewin – Robeston Wathen

There are 2 Scheduled Ancient Monuments (PRNs 3717 and 3718) and 11 Listed Buildings (PRNs 6483, 15155, 17135, 25321, 25322, 25337, 25338, 25339, 25340, 25341 and 25343) within this section of the route.

The two scheduled sites, the Redstone Cross Barrows, lie within 50m - 70m of the north side of the present road line and may, therefore, be affected by any road widening works carried out on that side the road. Of the listed buildings, most are connected with the major and well-established holdings of Blaen Marlais (PRNs 6483 and 25322), Sodston Manor (PRNs 15155 and 25343) and Cilrath Fach (PRNs 25337, 25338, 25339 and 25340). Among the other listed buildings is a milestone (PRN 25341) at Cox Hill. Most of the Listed Buildings are some distance from the road and part of existing and working farms and are, therefore, unlikely to be affected by any upgrading works.

There are few sites close to the existing road until it enters Robeston Wathen, but it is assumed that the previous plans for a bypass on the southern side of the village will be resurrected and incorporated into any future proposals. If so, an archaeological assessment, including geophysical survey, has been carried out of the bypass route and a programme of field evaluation was recommended (James 1993; Trethowan

1995). The field evaluation has not been carried out, but if the bypass route is to be used, it should take place during the advance investigations of the preferred route.

3.3.5 Robeston Wathen – Canaston Bridge

The section of the route from Robeston Wathen to Canaston Bridge is short and includes 1 scheduled ancient monument, an Iron Age hillfort – Bush Inn Camp (PRN 3586), which lies c.200m to the north of the present road line.

In this area, the route will probably follow the previously preferred route for the proposed Robeston Wathen bypass to Canaston Bridge, in which case the desk-based assessment stage has been undertaken (see section above for details) and identified no known archaeological interests within this section.

3.3.6 Canaston Bridge – Arnolds Hill

One Scheduled Ancient Monument, the remains of an early 17th century charcoal-fuelled blast furnace (PRN 3608) and five Listed Buildings (4443, 4444, 6661, 46439 and 47232) are contained within this section of the route. The scheduled furnace site is over 700m south of the present line of the A40 and is unlikely to be affected by any proposals. The Listed Buildings include a milestone alongside the present A40 (PRN 46439), which is likely to be affected by any proposals. They also include Blackpool Bridge and Blackpool mill (PRNs 4443 and 4444), although these lie some distance to the south of the present road and are unlikely to be affected. The farmhouse at High Toch Farm (PRN 47232), which stands within the farmstead (PRN 24224) c.250m south of the present road line, has recently been listed, but it should remain unaffected.

There are many other sites of different periods close to the present road line, which may be affected by any road widening or realignment works. These sites include a number of enclosures of probable prehistoric date (PRNs 5684, 8900, 13174 and 14331), a Bronze Age palstave recovered from close to Rose Villa (PRN 3559), a post-medieval quarry and a number of post-medieval cottages, farms and farmsteads. Other sites, slightly further away from the road line, include a Bronze Age burnt mound (PRN 3552) and post-medieval deserted farms (46930 and 46934), although as these sites are generally between 400m – 600m away they are unlikely to be affected by any proposals, unless the road is to be dramatically realigned.

Part of this section has been visited, but not studied in detail as part of the Tir Gofal agri-environment scheme, Rosehill Farm (Page 2001). A large section of the area is included in the *Register of Landscapes of Outstanding Historic Interests in Wales* (Cadw *et al* 1999) and has been included in the recent Cadw grant-aided Historic Landscape Characterisation project (Murphy and Ludlow 2002). Inclusion in the *Register* is not a statutory listing, but it will influence any decisions regarding proposed works in this area. Another piece of work previously carried out in this area is an environmental assessment of a proposed holiday village to the south of Canaston Wood (BAPTIE 2002). The assessment area extends south from Blackpool Mill and is, therefore, unlikely to be affected by the A40 road works. Work currently being carried out by Cambria Archaeology on the Milford Haven Waterway is examining a strip along the Eastern and Western Cleddau Rivers, which extends as far north as

Blackpool Mill and Haverfordwest respectively. The areas covered by these two projects are some distance south of the present A40 and are unlikely to be affected by any proposed works. These previous projects, where appropriate, will be examined in detail during the Stage 2 desk-based assessment of the preferred route.

3.3.7 Arnolds Hill – Haverfordwest

This section of the route only extends up to the western edge of Haverfordwest, as it is unlikely that the A40 works will affect the town itself. There are two Scheduled Ancient Monuments within this section, a Bronze Age round barrow (PRN 3334) and a medieval holy well (PRN 4551). Neither is particularly close to the existing A40, the round barrow (PRN 3334) lies c.650m north of the road and the holy well (PRN 4551) is c.800m to the south of Haverfordwest, so they may be unaffected by any proposed works.

A number of sites do lie close to the road in this section and may therefore be affected by road widening or re-alignment works. These sites include a possible round barrow or enclosure called Round Park (PRN 7939), a burnt mound (PRN 3333), both of probable Bronze Age date, a possible Iron Age field system (PRN 14306) and several former roadside settlements of post-medieval date (PRNs 46917 and 46920). This section also contains the sites of two milestones (PRNs 46916 and 46923), the condition of is unknown.

Much of this section, particularly south of the A40 and the town of Haverfordwest is in the *Register of Landscapes of Outstanding Historic Interests in Wales* (Cadw *et al* 1999) and has been included in the recent Cadw grant-aided Historic Landscape Characterisation project (Murphy and Ludlow 2002). Other previous work in this area also includes an archaeological assessment of the proposed Haverfordwest – St. David's gas pipeline route (Border Archaeology 2002). A detailed assessment of the relevant sections of these projects will be made during the Stage 2 desk-based assessment of the preferred route of the A40 improvement works.

3.3.8 Haverfordwest – Treffgarne Bridge

This is a c.7.5km section of the route and it contains three Scheduled Ancient Monuments and five Listed Buildings. The scheduled sites are a Neolithic pit circle (PRN 14387), an Iron Age hillfort (PRN 4316) and a medieval motte (PRN 2451). The Listed Buildings are Treffgarne Lodge (PRN 17712) St. Madoc's/St. Michael's Church in Rudbaxton (PRN 2455), a bridge at Prendergast Mill (PRN 24367), Cottessmore House (PRN 6399) with its associated gardens and Scotwell House in Haverfordwest (PRN 24858). Treffgarne Lodge (PRN 17712) and Scotwell House (PRN 24858) are close to the present road line and they may, therefore, be affected by any road widening or re-alignment works. The other sites are between 250m and 850m from the present road line so they should remain largely unaffected by the works.

There are several other listed buildings within this section of the study corridor, but as they lie within Haverfordwest itself, they are therefore excluded from this study.

Besides the statutory sites there are a great many other sites within this section, which range from a number of Bronze Age features including three round barrows (PRNs 2542, 2543 and 2544) and a nearby standing stone (PRN 2469), which form an important complex of sites located on both sides of the present A40, just north of Kilbarth. These sites lie within 100m of the present road line and so they may be affected by road widening or re-alignment works. Another possible Bronze Age standing stone (PRN 13066) is recorded close to the road line towards the southern end of this section, which may also be affected by any re-alignment works.

Other prehistoric sites include a Neolithic chambered tomb (PRN 45350 just north of Withybush Airfield, and the sites of a round barrow (PRN 4539) and a standing stone (PRN 13075) of Bronze Age date. The condition of these sites is unknown.

A linear cropmark recorded by the Royal Commission on the Ancient and Historic Monuments of Wales close to Slouth Corn Mill (PRN 46898) at SM98001980 has been identified as part of a Roman road. This site lies c.400 west of the present A40, and should be unaffected, but if this a Roman road it is likely that its line crosses the existing A40 somewhere in the area and this will be assessed in detail during the Stage 2 desk-based assessment.

Many sites of later periods are also contained within this section, including a group of medieval sites associated with the village of Rudbaxton – which lies c.0.5km to the east of the present A40 – and are unlikely to be affected by the works. There are another cluster of suspected medieval sites around St. Catherine's Bridge (PRN 3219), which as well as the bridge itself includes a chapel (PRN 3296) and a hermitage (PRN 12516). These sites are over 800m west of the present line of the A40 and unlikely to be affected. A water mill (PRN 12521) was known to exist at Treffgarne during the medieval period, but its exact location is unknown.

The vast majority of sites close to the present road line are post-medieval and modern and relate to the development of the road itself – such as bridges (PRNs 17706, 17711 and 17718) and milestones (PRNs 46889, 46895, 46901 and 46809), small roadside settlements – some now abandoned (PRNs 46891, 46892, 46901 and 46907) and with the WWII airfield RAF Haverfordwest, now Withybush Airfield (PRNs 28498 – 28543). Other roadside buildings include a former 19th century smithy (PRN 46904) and a Post Office (PRN 46906) shown on the Ordnance Survey 1st edition maps of 1891.

There are a number of industrial sites within a few hundred metres of the road, including Slouth Corn Mill (PRN 46898) and its leat (PRN 46897), which runs from a point close to Cutty Bridge and three small quarries (PRNs 17707, 46893 and 46896). The site of the Slouth Corn Mill is probably far enough away from the road to remain unaffected, but the leat and the quarries are close enough to be affected by road widening or re-alignment works.

3.3.9 Treffgarne Bridge – Wolf's Castle

This section contains one of the most significant prehistoric landscapes in the region, which is reflected in the large number of prehistoric sites protected as Scheduled Ancient Monuments (PRNs 2386, 2400, 2462, 2463, 2465 2467 and 2468). All of

these are Iron Age hillforts situated on the higher ground surrounding Treffgarne Gorge, although the present road line runs around the base of the hills containing Great Treffgarne Rocks hillfort (PRN 2400) and Pant Lladron hillfort (PRN 2465) and any works in these area may affect the hillforts or their settings.

This section also contain one Listed Building, Treffgarne Hall (PRN 7241), which lies c.900m west of the A40 and is therefore unlikely to be affected by any proposed works.

As well as the scheduled hillforts there are a further 6 Iron Age defended enclosures or hillforts (PRN 2403, 2460, 2461, 2466, 2470 and 35821), a possible Iron Age open settlement (PRN 2401), and a Bronze Age round barrow (PRN 4587). A flint scraper of prehistoric date (PRN 2478) has also been recovered from this area. At present these sites are close to the present road line, and except for PRN 35821 are outside the gorge, so they should remain largely unaffected by the proposals, unless the route is re-aligned to bypass the narrow confines of the gorge.

At the northern end of this section a road (PRN 46493), which was called Roman Road on the Ordnance Survey 1st edition map of 1891, runs west from the A40 at Ford Farm at SM95712621. The origins for the name are unclear and it may be associated with a possible Roman villa site (PRN 2384) located a short distance to the north (see Wolf's Castle – Letterston below). Roman sites are rare in Pembrokeshire and at the moment the true character of both these features is uncertain. The east end of the possible Roman road may be affected by any works at the point it joins the A40.

There are three sites of unknown date and function. One is a cropmark consisting of concentric sub-rectangular lines, possibly ditches (PRN 11260), which measures c.200m long x 50m wide, the second site is a place name, Weir Castle (PRN 12003), which in this vicinity may well indicate the site of an Iron Age hillfort and the third site is a rectangular cropmark (PRN 12793) of probable prehistoric origin. The two cropmark sites (PRNs 11260 and 12793) lies c.500m to the east and c.350m west of the A40 respectively and they may be unaffected by the road improvements, unless the route is dramatically re-aligned. The Weir castle site lies close to the western edge of the present A40 and may be affected by any road widening or re-alignment works.

Medieval sites are well represented within this section, with a possible abbey site (PRN 2405) – the precursor to Whitland Abbey (PRN 3780) – at Little Treffgarne and the site of the medieval church at Treffgarne (PRN 4582), neither of which should be affected. Many sites are known only from documentary sources and their locations are currently unknown, so more detailed assessments of the relevant documentary sources will be undertaken during the Stage 2 desk-based assessment.

Sites of later periods relate for the most part to the development of the A40 itself, including bridges (PRN 17675) and milestones (PRNs 46500 and 46888), and the industrial exploitation of the local resources, with many quarries and gravel pits (PRNs 17673, 17714, 17715, 17716 and 17717) recorded close to the road. Other sites close to the present road line include two deserted roadside settlements (PRNs 46498 and 46499), although these lie to the east of the railway line and may not be affected by the works, and Ford Chapel (PRN 2411), which is situated between the road and the railway and may be affected by road widening or re-alignment works.

3.3.10 Wolf's Castle – Letterston

This section contains 6 Scheduled Ancient Monuments (PRNs 2381, 2385, 2410, 4407, 9036 and 2402) and 1 Listed Building (PRN 38330). The scheduled monuments include a Neolithic henge (PRN 9036) a standing stone (PRN 2410) and round barrow (PRN 2381) of Bronze Age date at Letterston, two Iron Age hillforts (PRNs 2385 and 4407) and a medieval motte at Wolf's Castle (PRN 2402).

As well as the scheduled sites there are a further 17 prehistoric sites within this section of the route corridor, re-emphasising the importance of the prehistoric landscape highlighted in the preceding section (see Treffgarne Bridge – Wolf's Castle above). The vast majority of these sites are of Bronze Age date, including 10 standing stones (PRNs 2398, 10465, 4560, 4549, 4561, 4561, 46489, 10469, 4568 and 4688), a number of Bronze Age round barrows (PRNs 4571, 12517, 2394, 2379 and 2380), a possible stone row (PRN 2414) and an Iron Age defended enclosure (PRN 14241). Only one prehistoric site is close to the line of the present A40, the site of a possible standing stone (PRN 4560), and it may be affected by road widening or re-alignment works.

There are some interesting differences between this and the preceding section; the Treffgarne Bridge – Wolf's Castle section was dominated by Iron Age hillforts, but this section includes many features from the preceding Neolithic and Bronze Age periods, which reflects the slightly more open, lower land in this section.

A possible Roman villa site (PRN 2384) is located *c.*750m southwest of Wolf's Castle, which should remain unaffected by any proposed works, unless the village of Wolf's Castle is to be bypassed on its west side.

There are few recorded sites close to the road line in the stretch north from Wolf's Castle to Cross House and so any road widening along this stretch may have less significant archaeological implications than along other sections. However, a medieval boundary ditch and bank (PRNs 10472 and 10473) run east – west, crossing the line of the A40 at Cross House, SM94922914, so it will probably be affected by any road improvement works in this area.

North of Cross House, the village of Letterston contains many sites, with a particularly important complex of prehistoric sites towards the eastern edge of the village, including a scheduled Neolithic henge (PRN 9036) and a scheduled Bronze Age round barrow (PRN 2381). To the west of the A40 lies the medieval core of the village, centred on the site of the medieval church, St Giles' (PRN 4552). Letterston also contains the remnants of a medieval strip field system, which is likely to be affected by any works in this area.

3.3.11 Letterston – Sceddau

There are 2 Scheduled Ancient Monuments (PRNs 2586 and 2590) and 7 Listed Buildings within this section of the route corridor (PRNs 2602, 17582, 17594, 24570, 47073 and 47074). Both the scheduled monuments are Iron Age hillforts, Parc-y-

Castell (PRN 2590) and Castle Bucket (PRN 2586) and both lie some distance from the road and should remain unaffected by the proposed works.

Two of the Listed Buildings within this section are bridges, Pont Llangwarren (PRN 17594) and Llanstinian Bridge (PRN 24570). The other Listed Buildings are St Justinian's Church, Llanstinan (PRN 2602), two ranges of farm outbuildings (PRNs 47073 and 47074) and the Lodge (PRN 47075) at Ciliau-Wen farm and Sion Chapel (PRN 17582) in Scleddau. All the Listed Buildings, except for the Ciliau-Wen Lodge (PRN 47075), are set back from the present line of the A40 and so should be unaffected by any road-widening. The Lodge is located alongside the A40 and so any works carried out on the west side of the road will affect it.

As well as the scheduled hillforts there are a further 7 known prehistoric sites within this section, six of which – two round barrows (PRNs 2579 and 7866), three possible standing stones (PRNs 11128, 46468 and 46469) and a stone mace-head (PRN 2587) found at Nantgwyn farm date from the Bronze Age. The other site is an Iron Age cremation burial (PRN 9790) excavated at Castle Bucket hillfort (PRN 2586). At the present time only two of these sites lies close to the road line; round barrow PRN 7866 just north of Letterston and a possible standing stone PRN 46469 just south of Scleddau, both of which may be affected by any road-widening or re-alignment works. The overall impact of the road works on the prehistoric sites in the area will depend on any bypass arrangements for the villages of Letterston and Scleddau.

A section of east – west road, just north of Letterston was marked as a Roman road (PRN 47476) on the Ordnance Survey map of 1891, although the origins of the name are not certain and this will be assessed in greater detail during the Stage 2 desk-based assessment. The supposed Roman road joins the present A40 at SM9363100, but it appears to have been diverted north around a post-medieval cottage, Min-yr-Afon, and its original line may have been c.50m further south where a small unclassified road may continue its early course west from the A40.

There are a number of important medieval sites recorded in this section (PRNs 2583, 12306, 12529, 12305, 2602, 10311, 46470 and 12377), but some of them are known only from documentary sources (PRNs 12306, 12529 and 12377) and so their exact locations are uncertain. Those that are fairly securely located are some distance from the present road and should remain unaffected. The main cluster of medieval sites is a small group around the listed St. Justinian's Church (PRN 2602), c.620m to the east of the road line.

Many sites of the post-medieval period have been recorded throughout this section, including the sites of several milestones alongside the A40 (PRNs 46465, 46471, 46475 and 46482), quarries (PRNs 17586, 17587, 46467, 46472, 46480 and 46481), bridges (PRN 17585, 17595 and 24570), a footbridge (PRN 46466) and a number of small smithy buildings (PRNs 17588 and 17581). Also recorded are Llanstinan manor house and garden (PRN 8473), Ciliau-Wen manor house (PRN 17590), a mill of unknown use (PRN 17577) and a number of existing or abandoned post-medieval farms and dwellings.

Most of these sites are some distance from the road line and should remain largely unaffected by the proposed works, but there are a number of roadside sites,

specifically the milestones (PRNs 46465, 46471, 46475 and 46482), Quarry Bridge and quarry (PRNs 17585 and 17586), Ciliau Forge (PRN 17588), Ciliau-Wen gateway – a Listed Building – and lodge (PRNs 47075 and 17589), Newbridge Bridge and Lodge (PRNs 17733 and 17595), the possible Roman road (PRN 46476) and the Bronze Age round barrow (PRN 7866) and standing stone (PRN 46469) which are likely to be affected by the proposed works.

3.3.12 Scleddau – Fishguard

This is the last section of the route corridor and for the purposes of this study it ends on the southern outskirts of Fishguard town at c.SM95353673; the impact of the proposals on the town will be assessed, if necessary, when the preferred route has been defined.

This section contains no Scheduled Ancient Monuments and only two Listed Buildings (PRNs 20188 and 20248), although there are many Listed Buildings within Fishguard itself. One of the Listed Buildings in this section, PRN 20188, is recorded as a school in Fishguard, but its grid reference, which appears to be incorrect, places it some distance to the southeast of the town. It is however, some way from the present road line and it should remain unaffected by any proposals. The other Listed Building, Maesgwynne farmhouse (PRN 20248) lies between the old A40 and the new Fishguard Bypass and it, or its surroundings, may be affected by any re-alignment works.

Even though there are many sites from a broad range of periods within this section, there are few sites close to the present road line, except for the section along the Fishguard Bypass (Murphy 1994 and Ludlow 2000). There are only two known sites close to the present road line between Scleddau and the Fishguard Bypass, a milestone (PRN 46462) and a former smithy (PRN 17555) at Efail Fach, later called Rafael Fach.

3.4 IMPLICATIONS

With nearly 900 sites located within 1km of the A40, there will undoubtedly be many sites and features affected by alterations to its current line, although without detailed assessment of a preferred route it is not possible at this stage to be certain about which sites will be affected, nor how they will be affected. However, the summaries above highlight the sites that are most vulnerable to the proposed improvement works.

A statement detailing the likely implications of the preferred route will be produced during the Stage 2 desk-based assessment.

3.4.1 The towns, villages and settlements along the line of the road

The towns along the route, St.Clears, Whitland, Haverfordwest and Fishguard, have been excluded from this appraisal, as they are unlikely to be affected much by any proposed works. Detailed assessments will be carried out on any part of the towns to be affected during the Stage 2 desk-based assessment.

The many villages and settlements such as Llanddewi Velfrey, Robeston Wathen, Wolf's Castle, Letterston and Sceddau that lie along the route of the A40 will be affected unless bypassed. This will be a particular problem for some of the settlements on the northward section from Haverfordwest, many of which, particularly Letterston, extend for some distance east to west, either side of the present A40. Most of these settlements include a number of Listed Buildings and are surrounded by archaeological sites of significant importance. Many of the villages have medieval, or earlier, origins and some like Letterston, Rudbaxton, Wolf's Castle and Robeston Wathen retain many features of these earlier landscapes.

It is probable that a system of bypasses will be required, which will be assessed in detail during the Stage 2 desk-based assessment, although the preferred route of the Robeston Wathen Bypass has already been assessed and a programme of field evaluation recommended (James 1993; Trethowan 1997). This programme should be re-instigated and carried out as part of a Stage 3 pre-construction field evaluation of the route.

4. THE MAPS

4.1 INTRODUCTION

The information gained during the appraisal has been collated into a GIS-based database system to allow interrogation of the data in a graphic map view or a tabular database format. The use of GIS means that the sites are related the National Grid and, therefore, can be mapped at any required scale or in any combination using the information database linked to each site. The flexibility of this system allows for searches and interrogation of the information at many levels. For example, at a general level all medieval sites could be extracted and viewed, but if more detailed information is required the search can be refined to include site types, such as manor houses, which can then be isolated and displayed as a separate map view showing the medieval manor house sites.

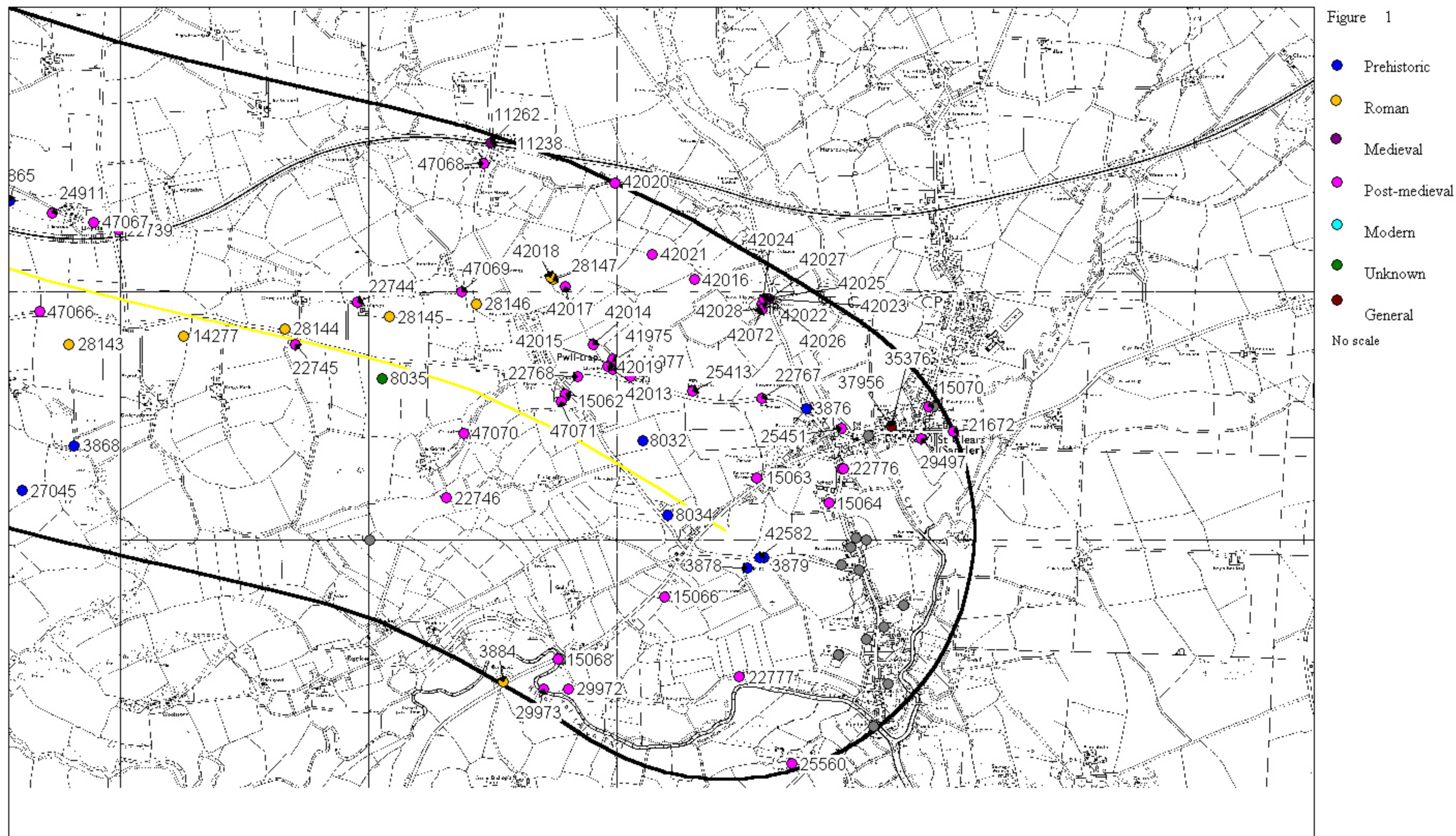
4.2 THE MAP VIEWS

The following map views are arranged from east to west, Fishguard to St. Clears, and show the known cultural heritage interests within the 2km wide study area corridor. The known sites have been colour-coded by period, which provides a rapid and simple method of viewing the distribution of sites throughout the study area. For ease of mapping and to aid the clarity of the maps sites from all of the prehistoric periods (e.g. Neolithic, Bronze Age) are included in the prehistoric category.

Colour codes for sites by period:

Blue = Prehistoric
Gold = Roman
Purple = Medieval
Cerise = Post-medieval
Lt Blue = Modern
Dk green = Unknown
Brown = General (these are project record numbers)

The first set of maps show the known archaeological sites within the study corridor (Figs 1 – 14), the second set show Scheduled Ancient Monuments, Listed Buildings and the areas where previous work has been carried out (Figs 13 – 29).



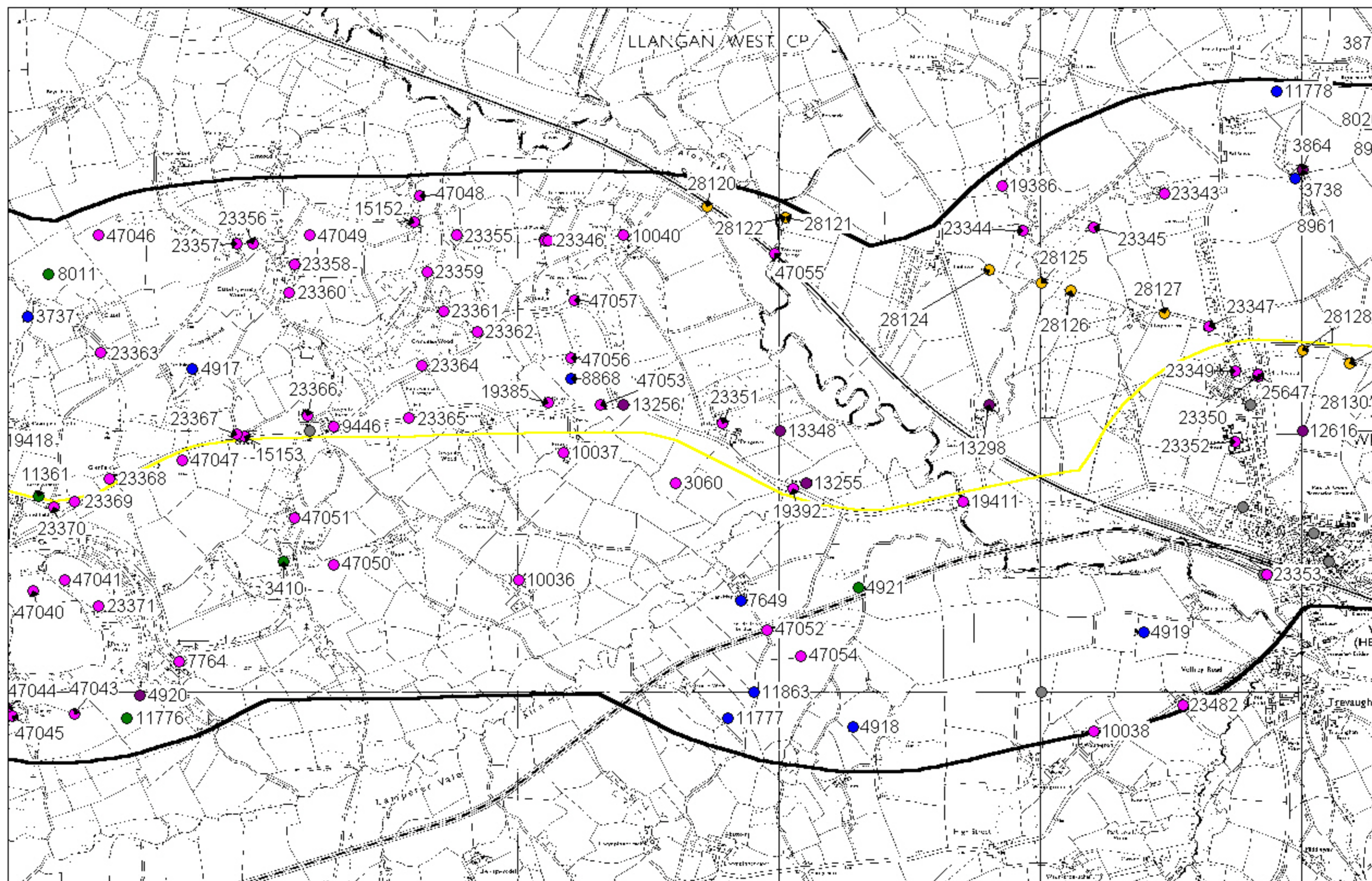


Figure 3

- Prehistoric
 - Roman
 - Medieval
 - Post-medieval
 - Modern
 - Unknown
 - General
- No scale

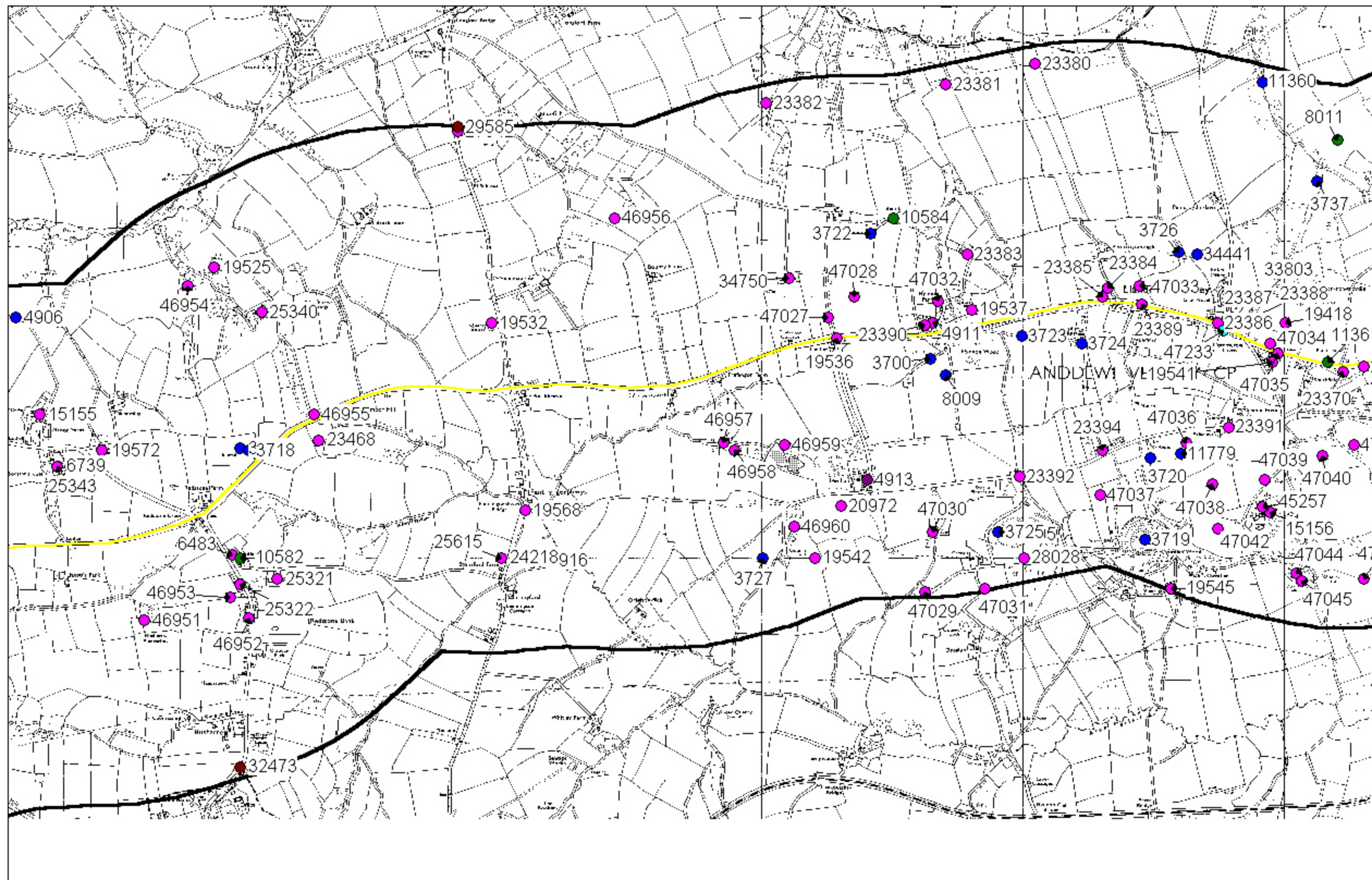


Figure 4

- Prehistoric
- Roman
- Medieval
- Post-medieval
- Modern
- Unknown
- General
- No scale

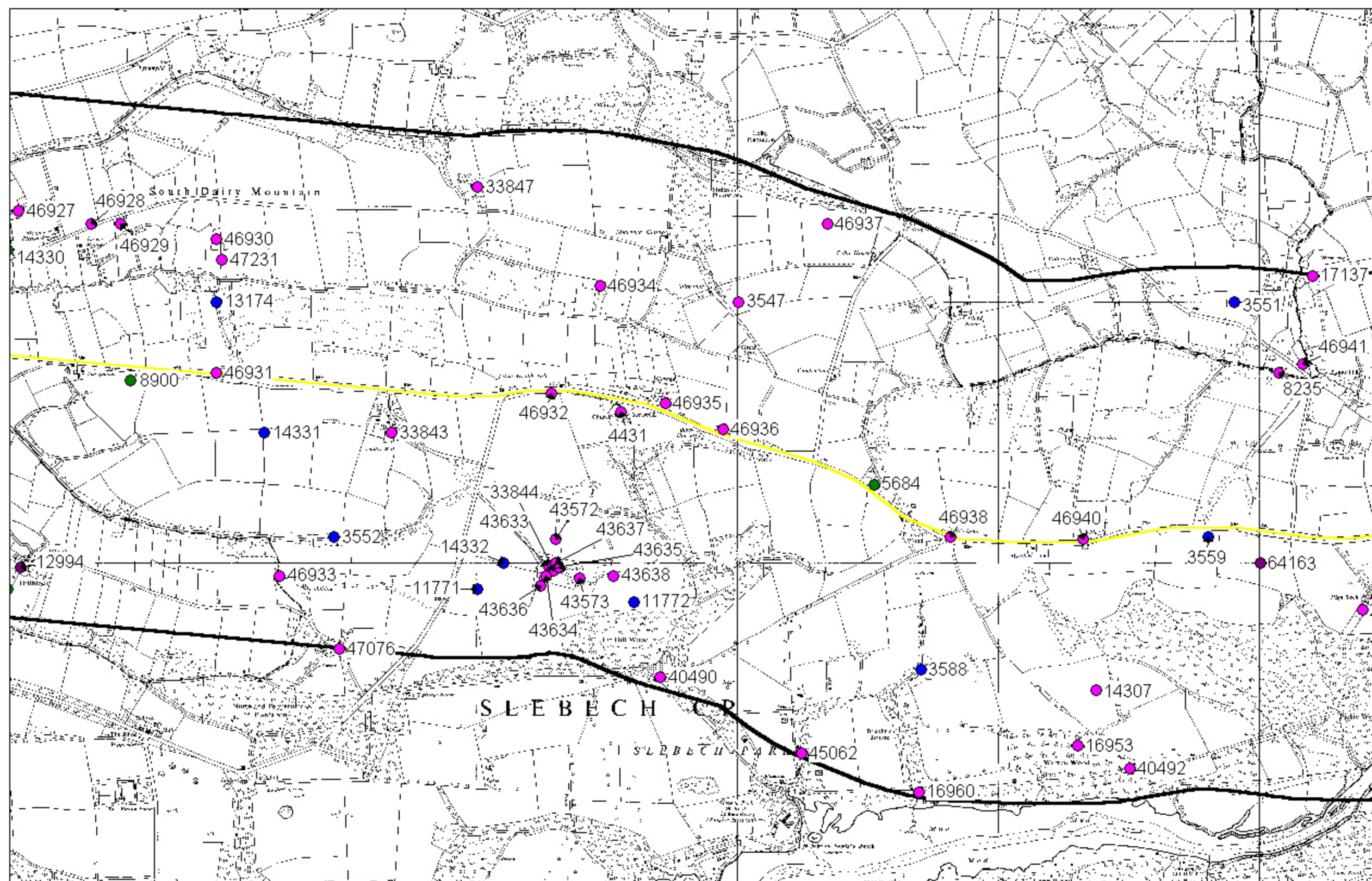
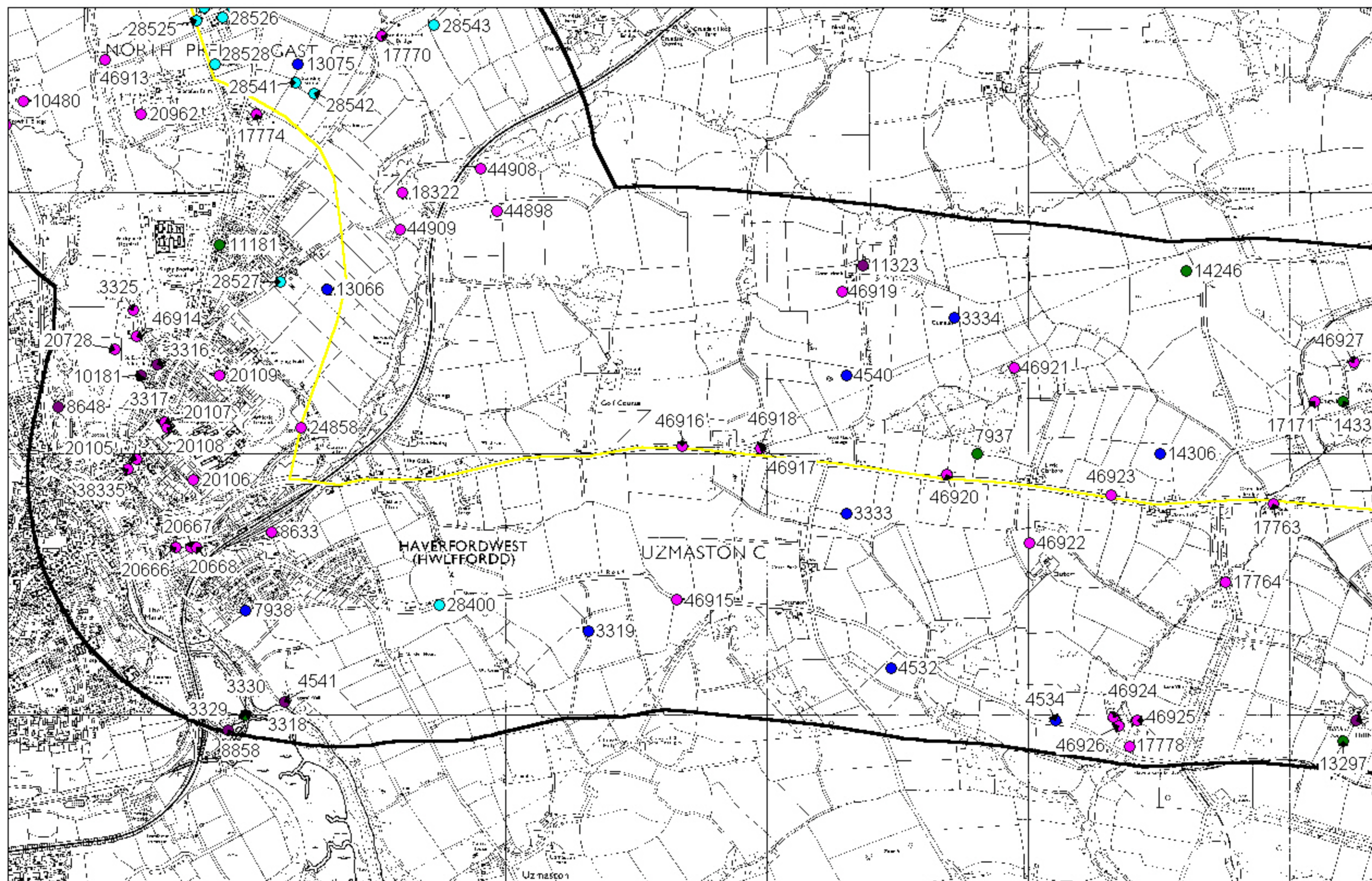


Figure 6

- Prehistoric
- Roman
- Medieval
- Post-medieval
- Modern
- Unknown
- General
- No scale



Map reproduced with the permission of the Controller of her majesty's Stationery Office, Crown Copyright. Licence No. GD272221.

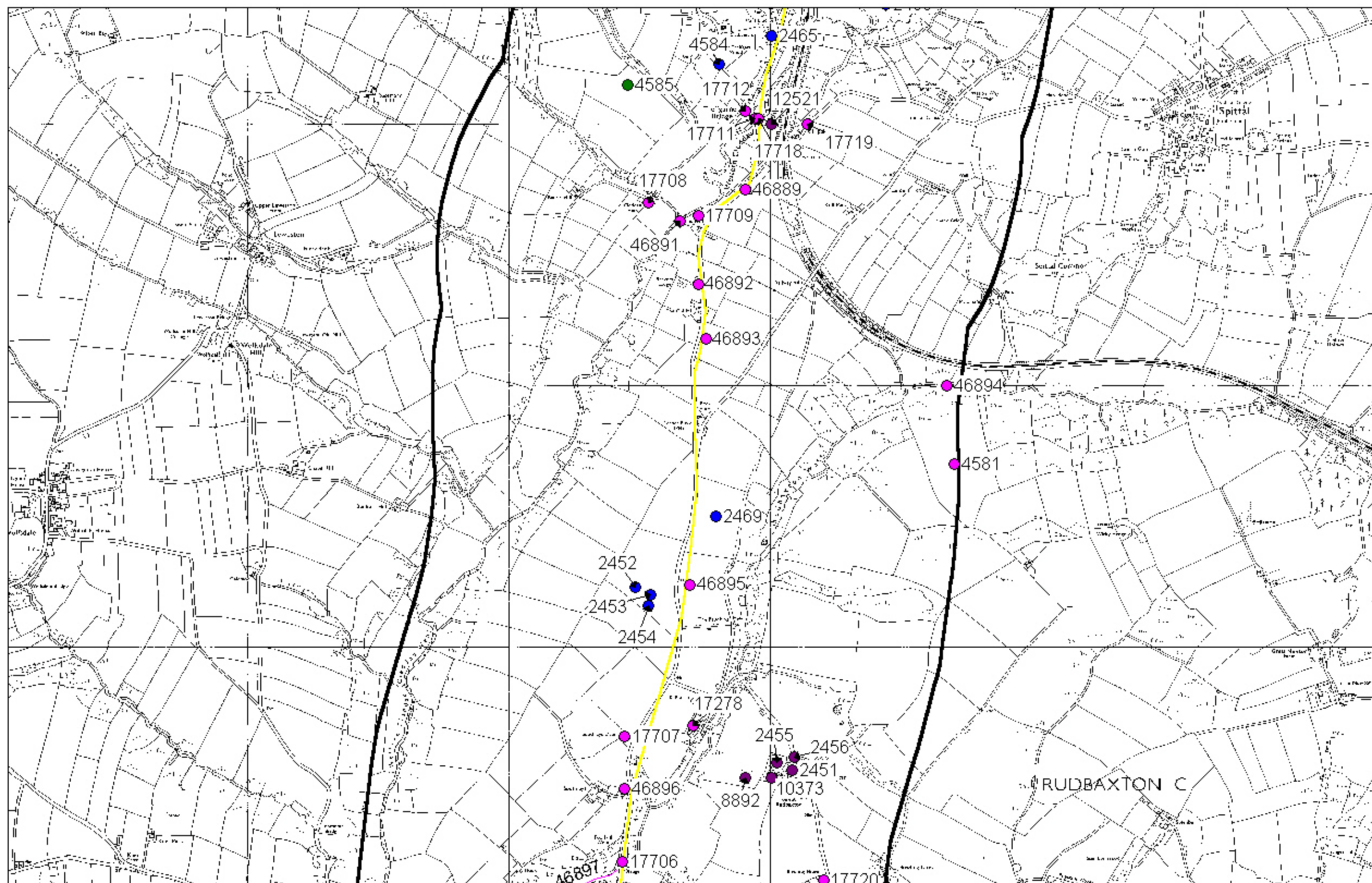


Figure 9

- Prehistoric
 - Roman
 - Medieval
 - Post-medieval
 - Modern
 - Unknown
 - General
- No scale

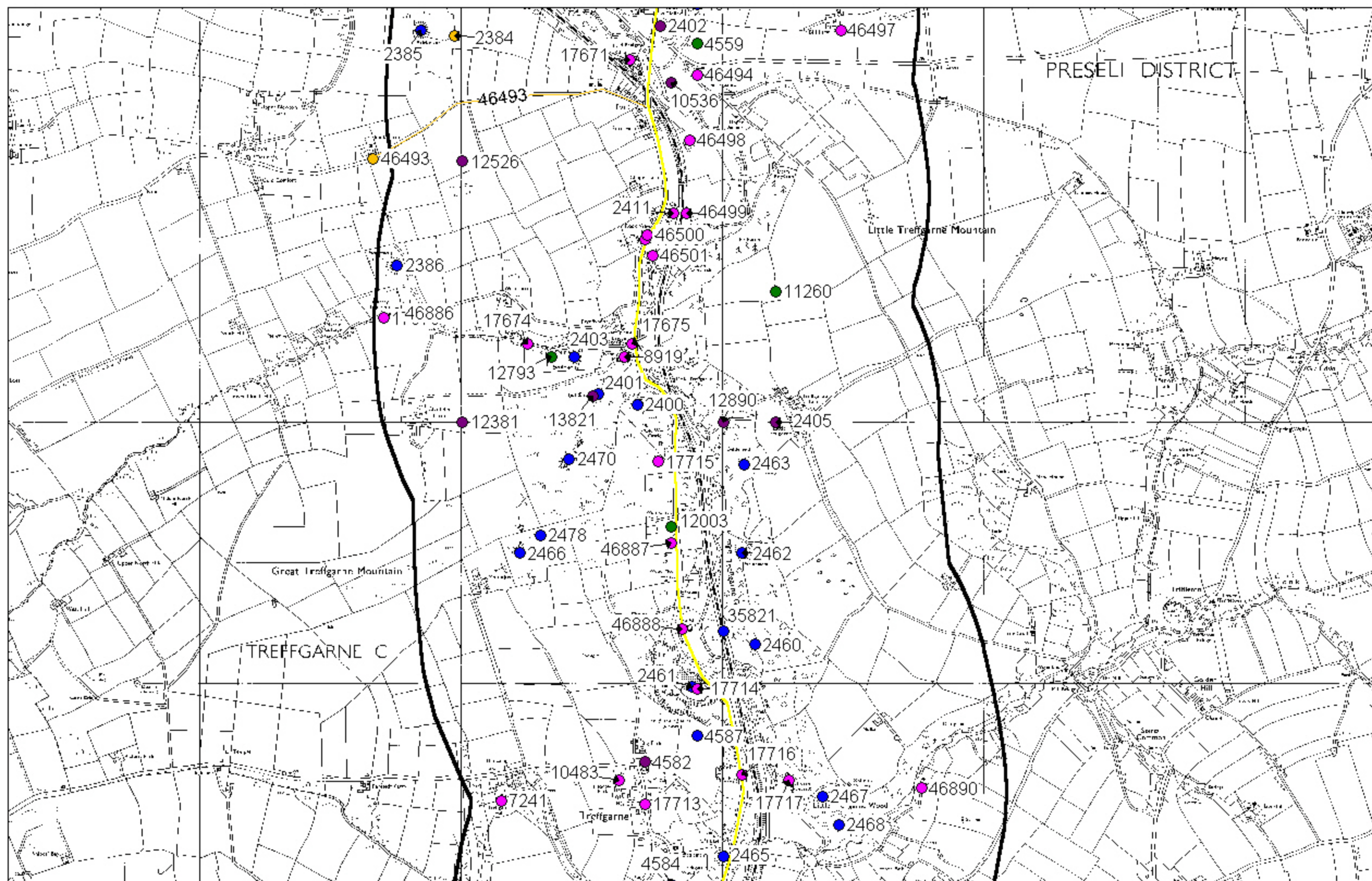


Figure 10

- Prehistoric
 - Roman
 - Medieval
 - Post-medieval
 - Modern
 - Unknown
 - General
- No scale

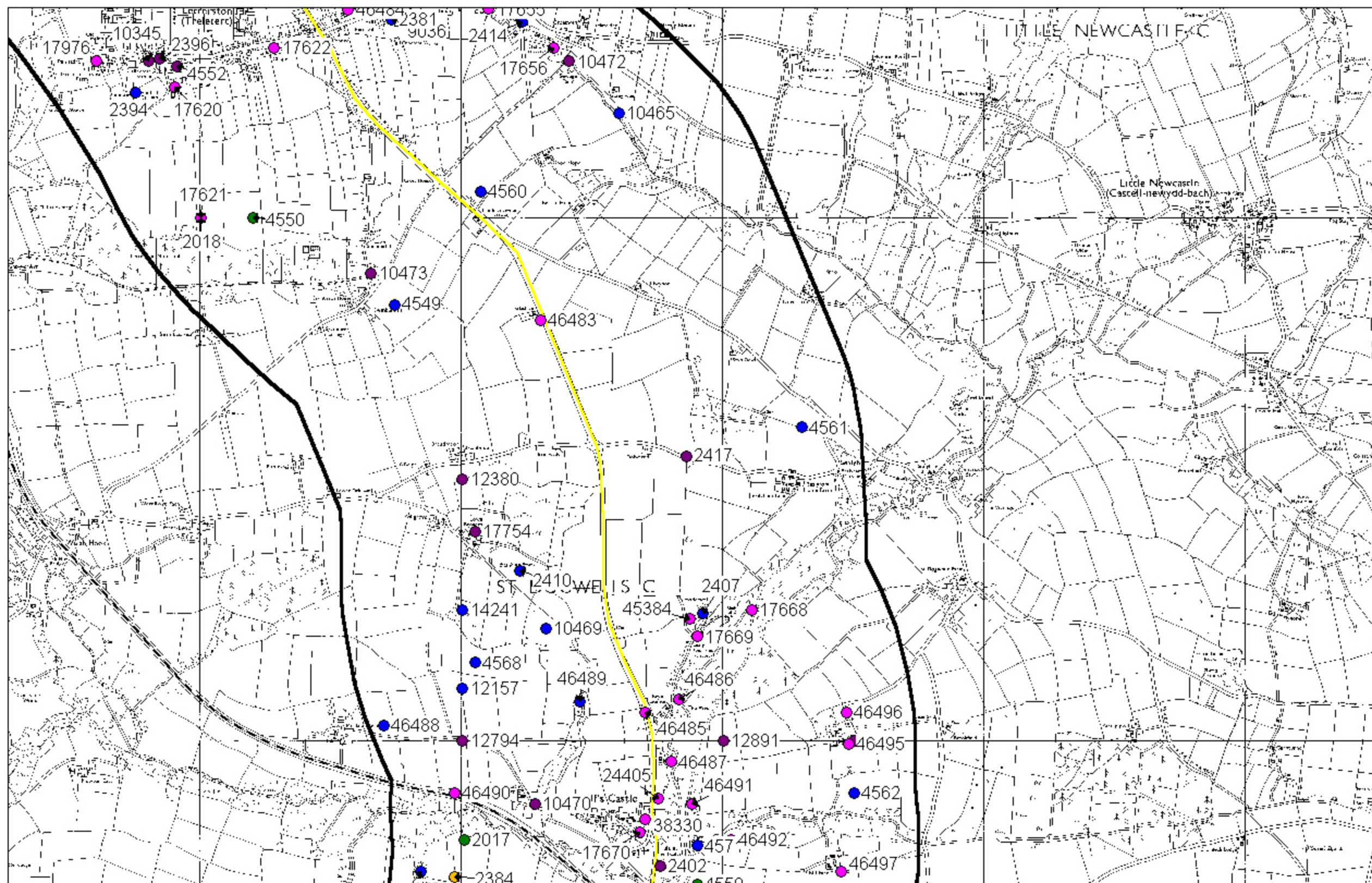


Figure 11

- Prehistoric
 - Roman
 - Medieval
 - Post-medieval
 - Modern
 - Unknown
 - General
- No scale

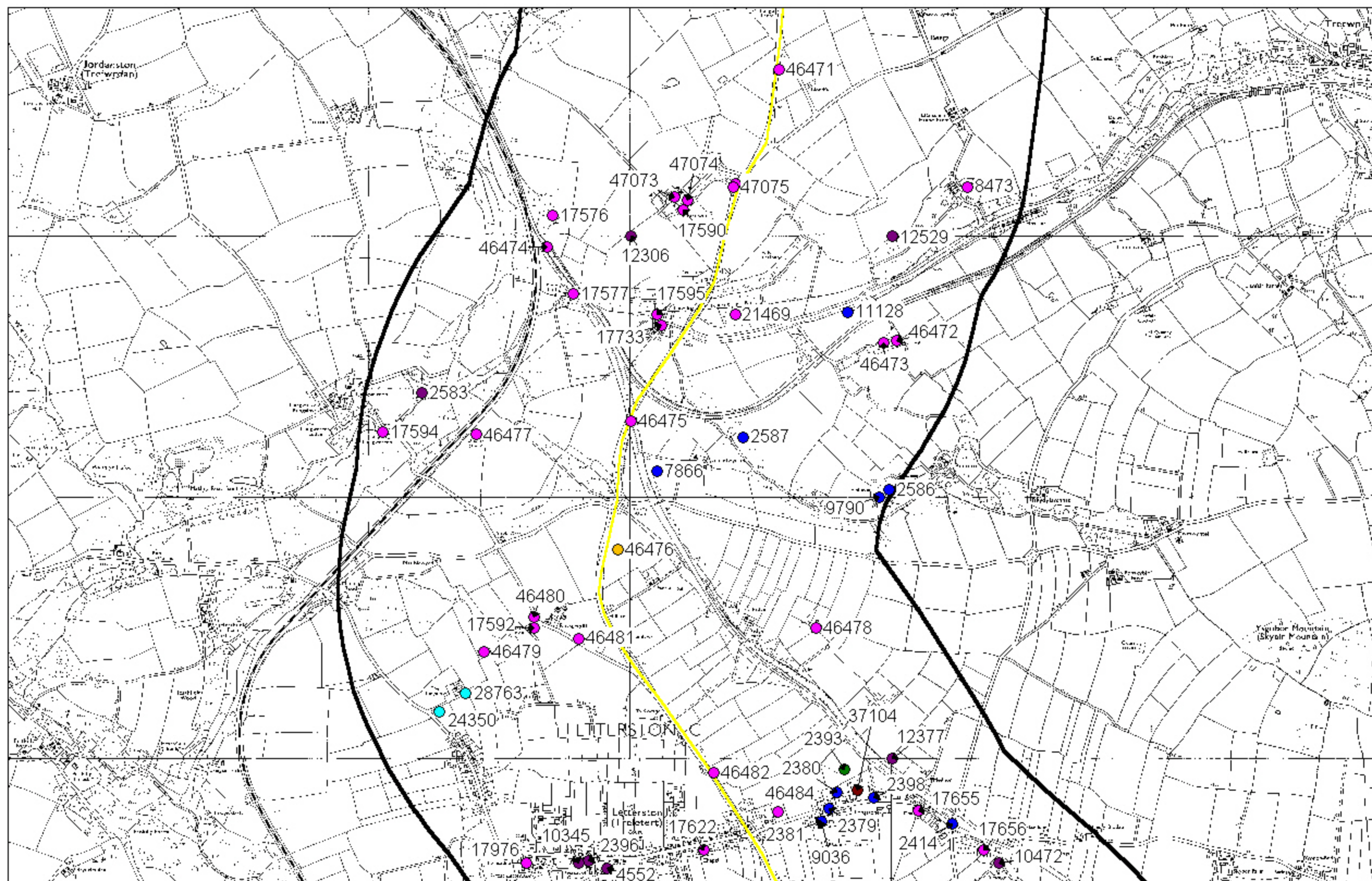


Figure 12

- Prehistoric
- Roman
- Medieval
- Post-medieval
- Modern
- Unknown
- General
- No scale

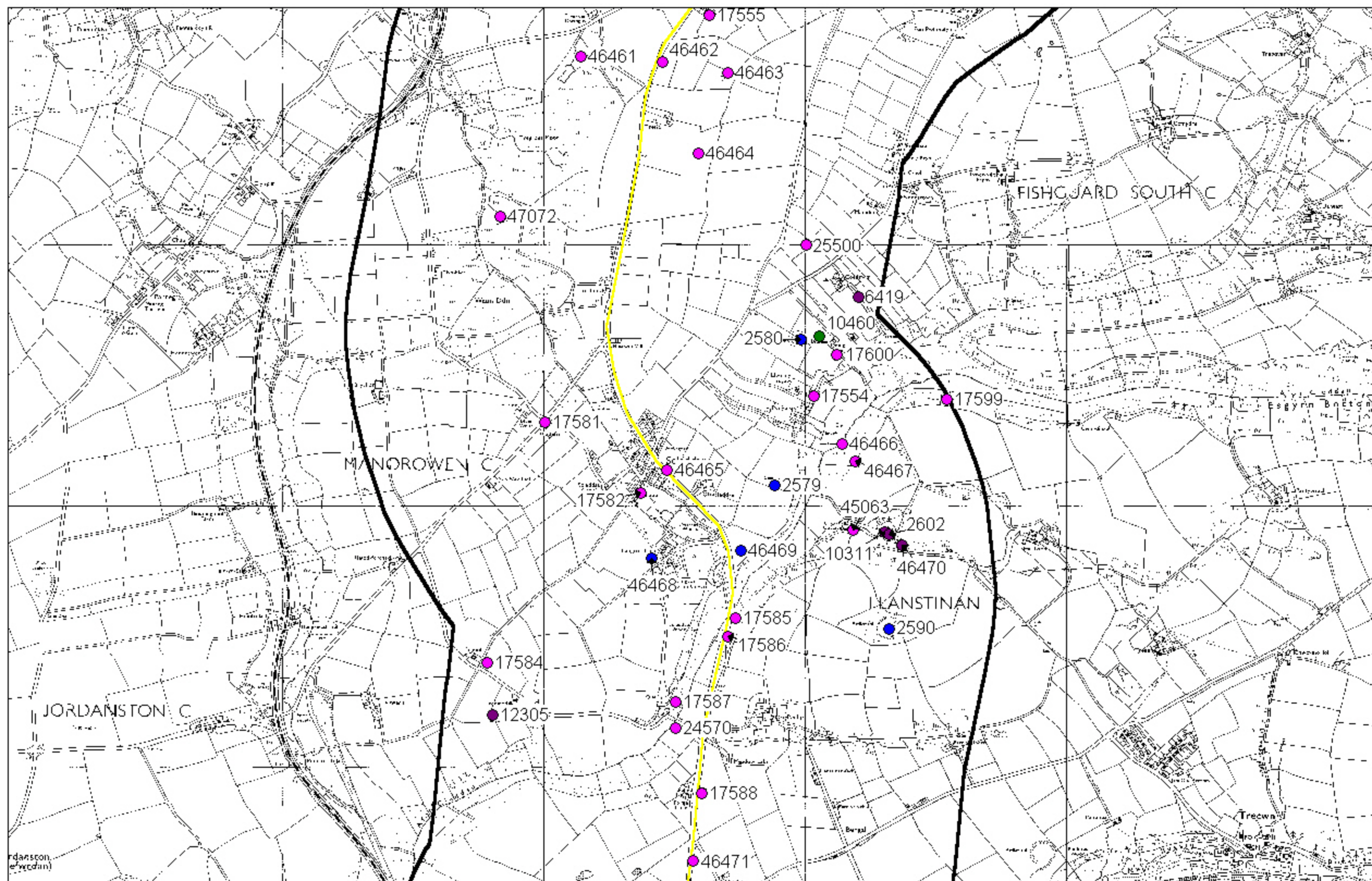


Figure 13

- Prehistoric
- Roman
- Medieval
- Post-medieval
- Modern
- Unknown
- General
- No scale

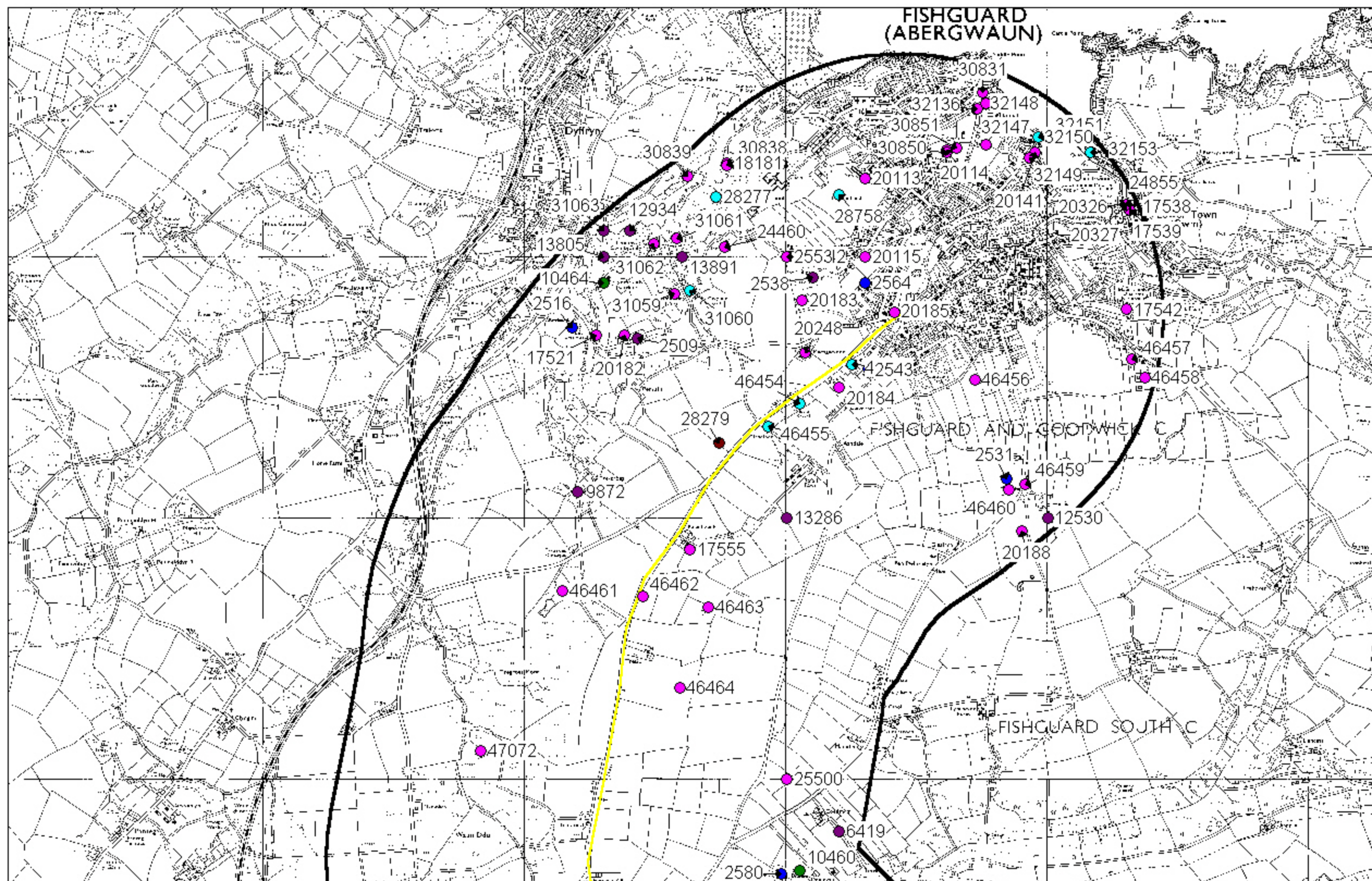


Figure 14

- Prehistoric
- Roman
- Medieval
- Post-medieval
- Modern
- Unknown
- General
- No scale

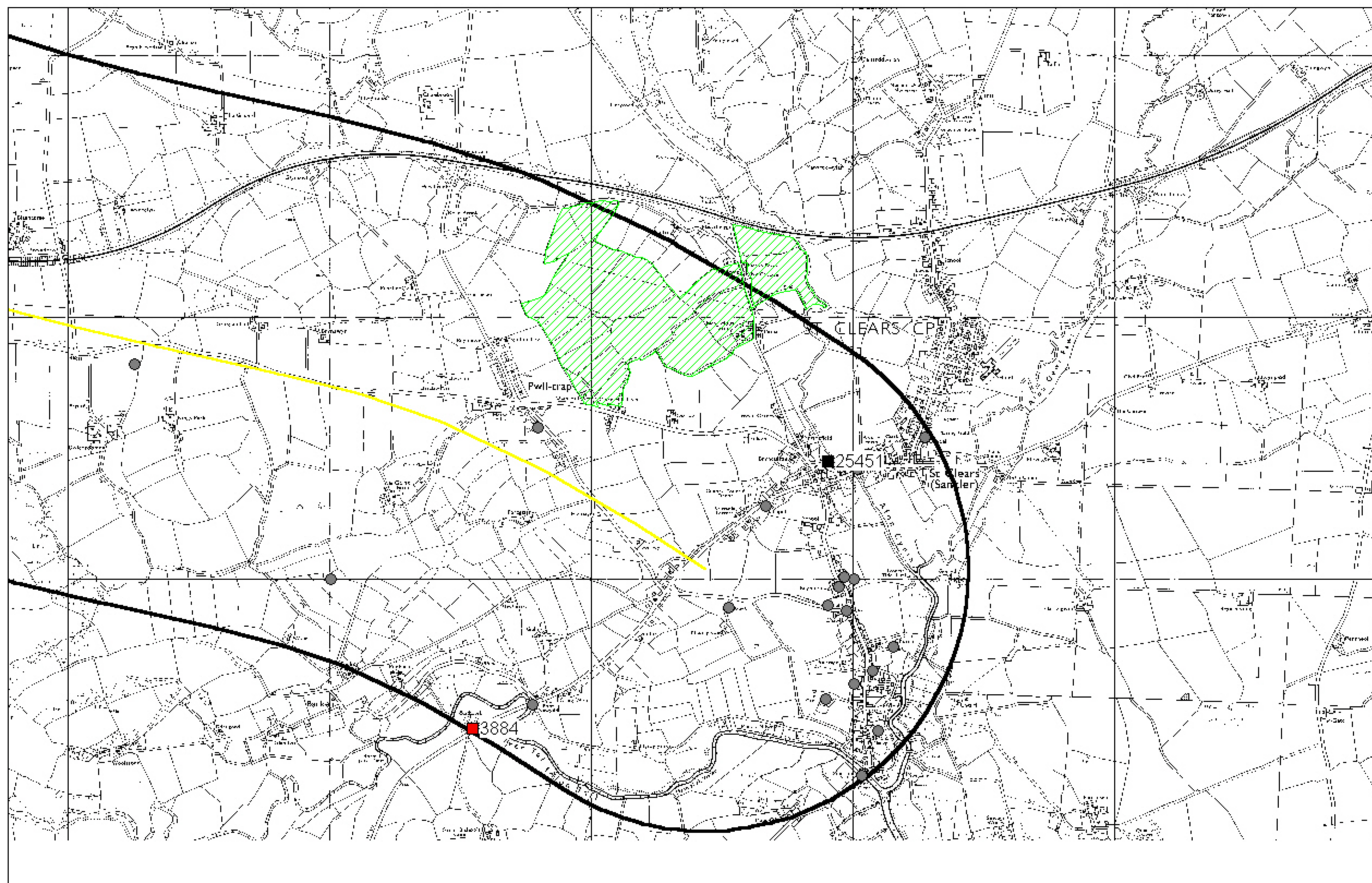


Figure 15

- Listed Buildings
- Scheduled Ancient Monuments
- RCAHMW sites
- ▨ Previous work
- No scale

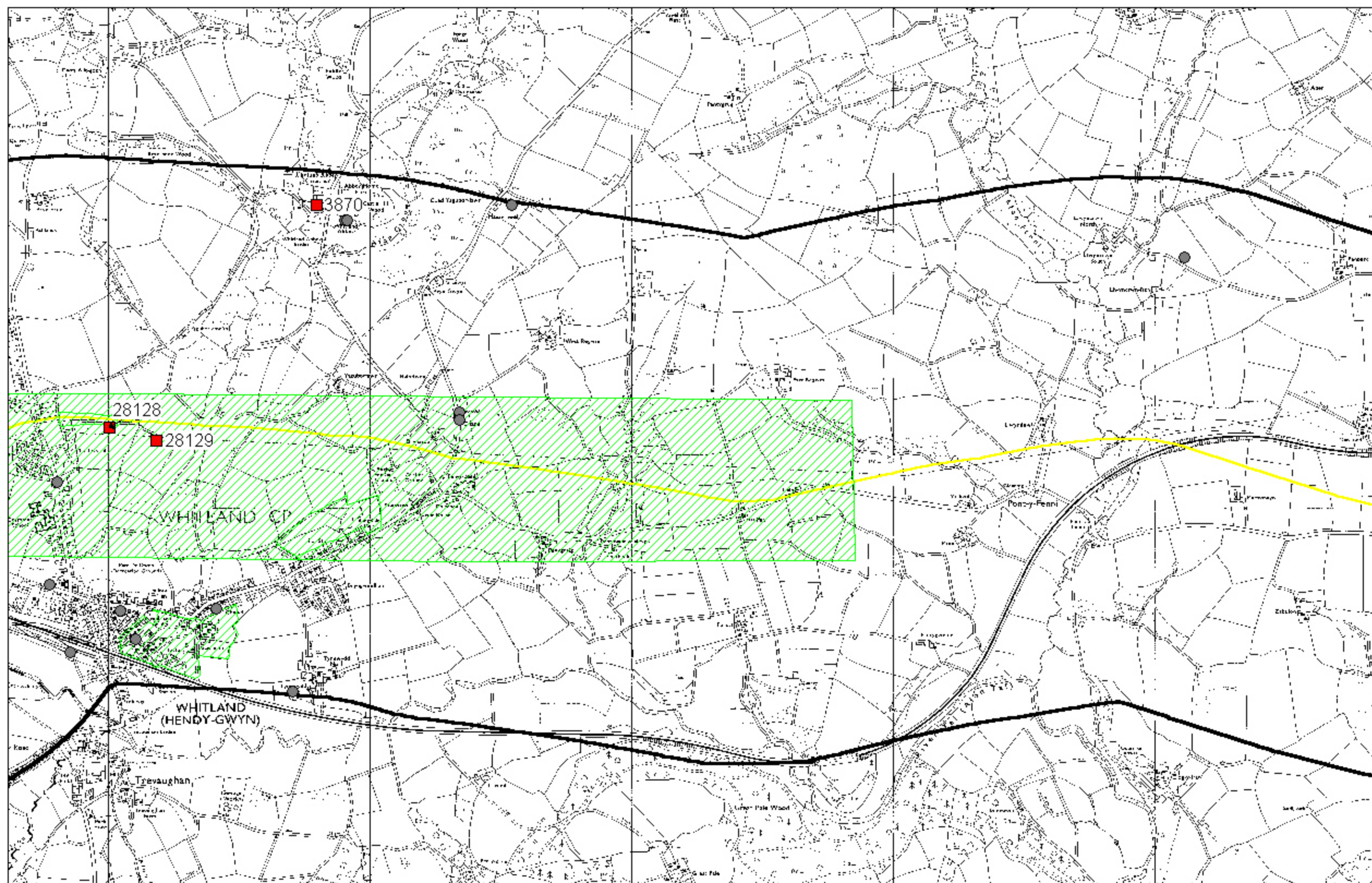


Figure 16

- Listed Buildings
- Scheduled Ancient Monuments
- RCAHMS sites
- ▨ Previous work

No scale

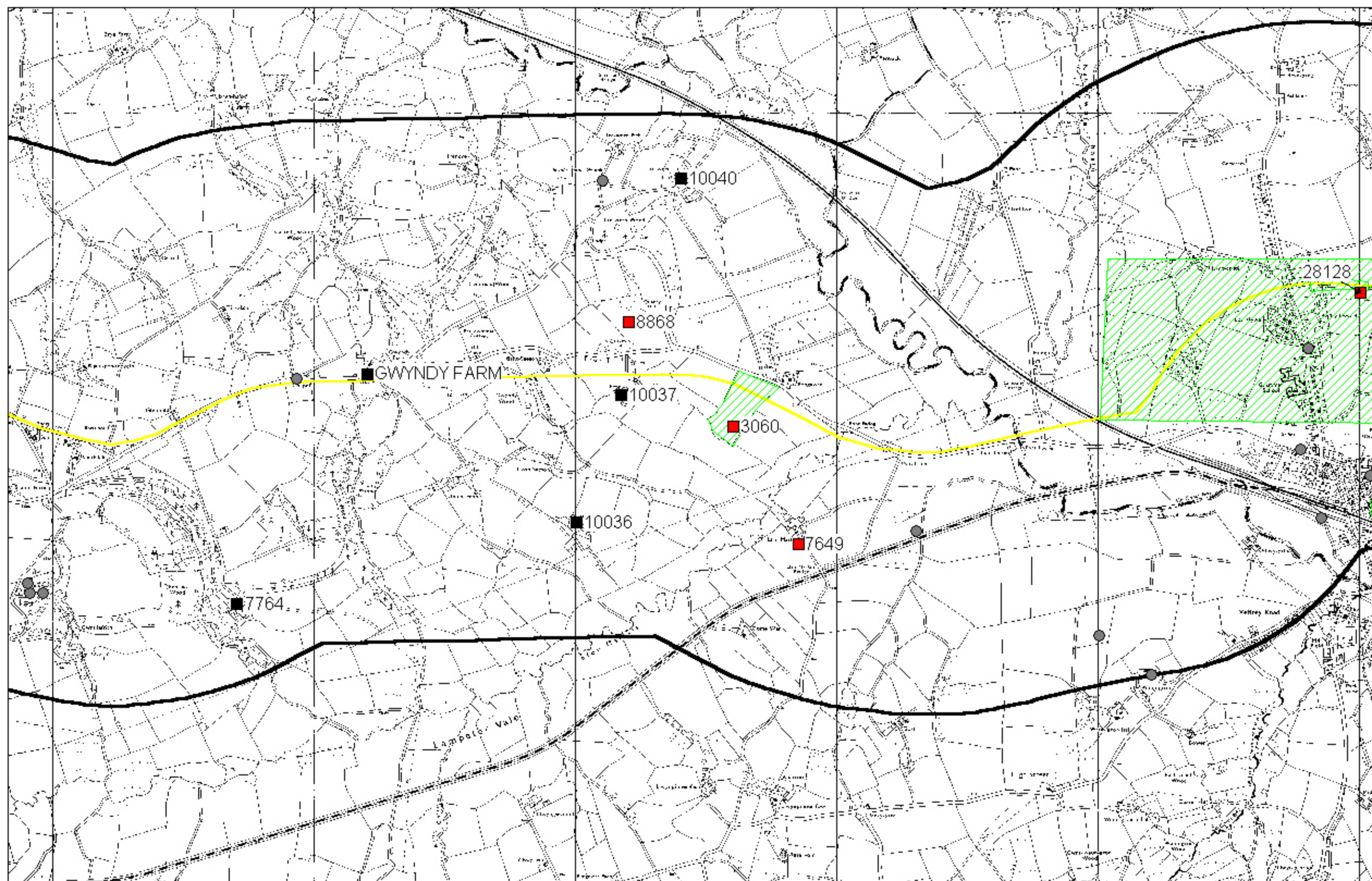


Figure 17

- Listed Buildings
- Scheduled Ancient Monuments
- RCAHMS sites
- ▨ Previous work

No scale

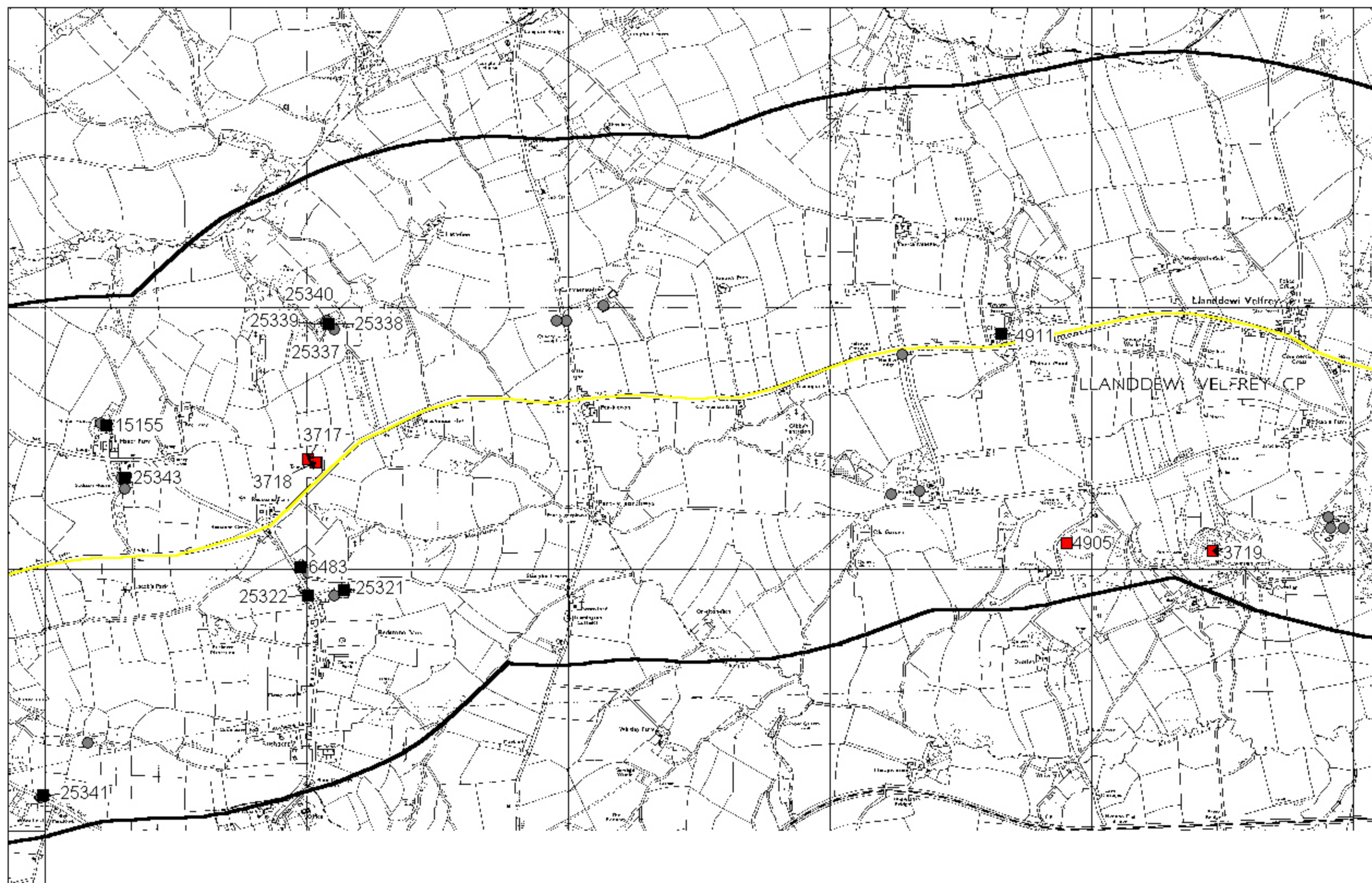


Figure 18

- Listed Buildings
 - Scheduled Ancient Monuments
 - RCAHMW sites
 - ▨ Previous work
- No scale

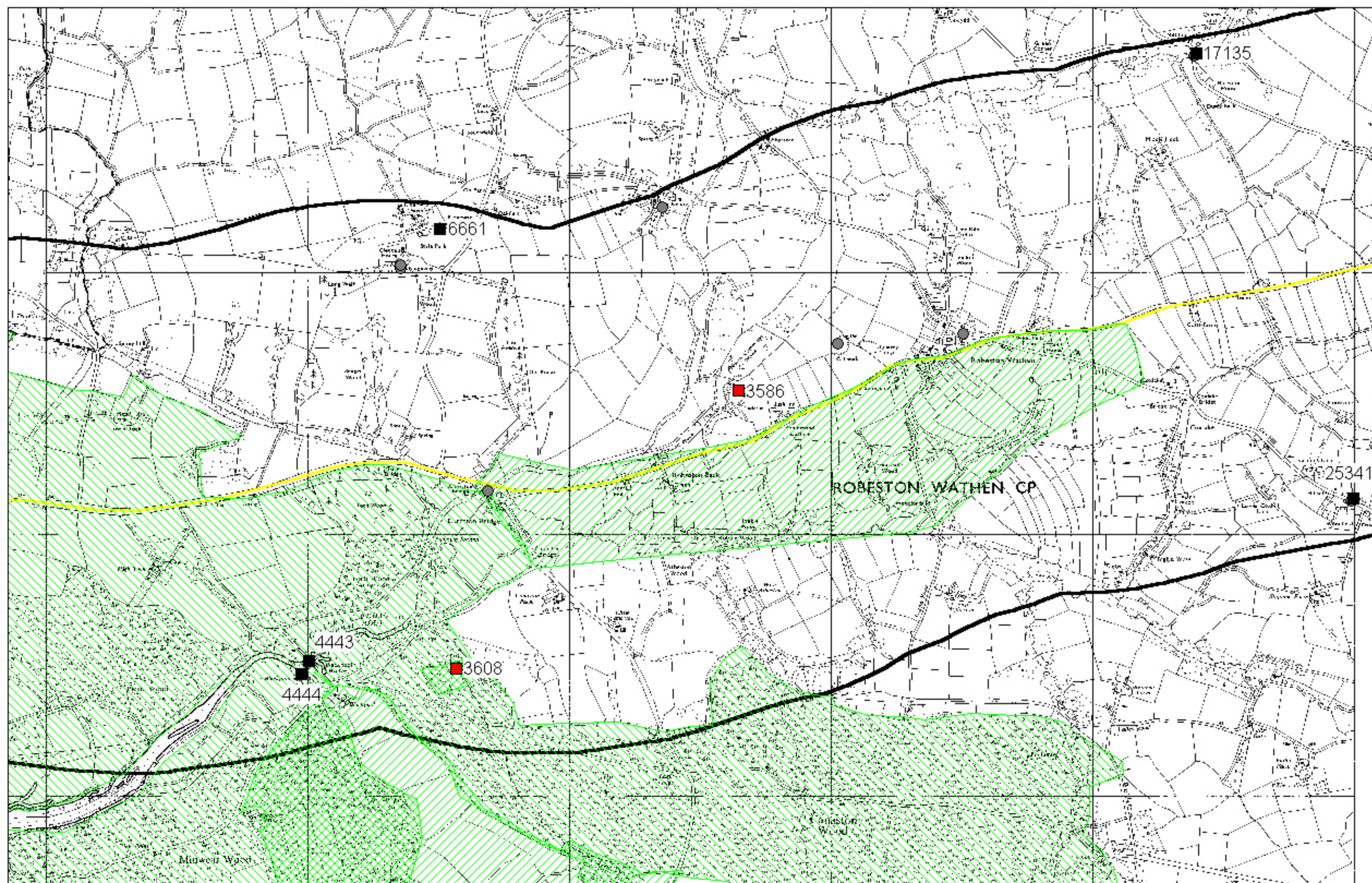


Figure 19

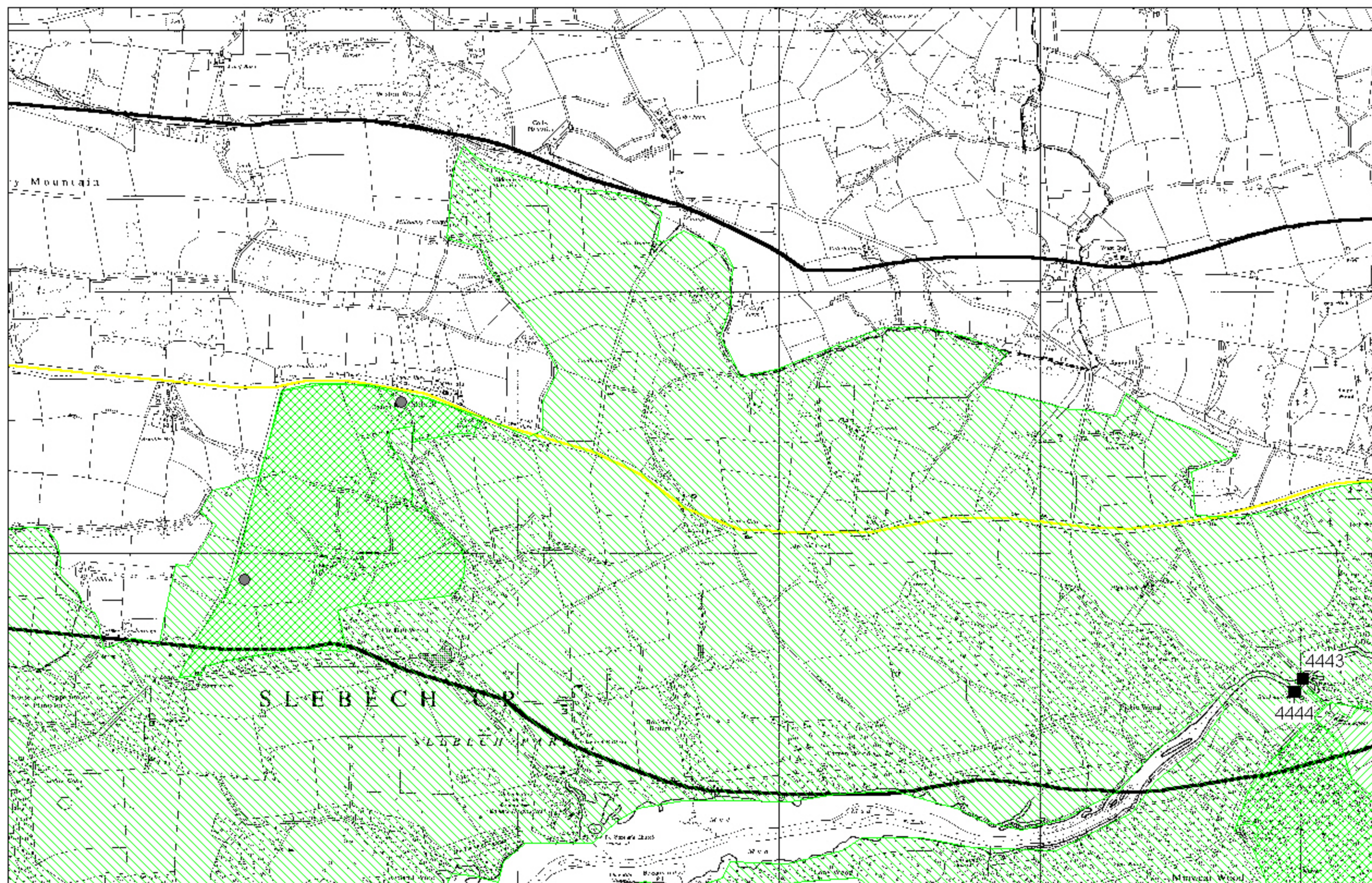


Figure 20

- Listed Buildings
- Scheduled Ancient Monuments
- RCAHMW sites
- ▨ Previous work

No scale

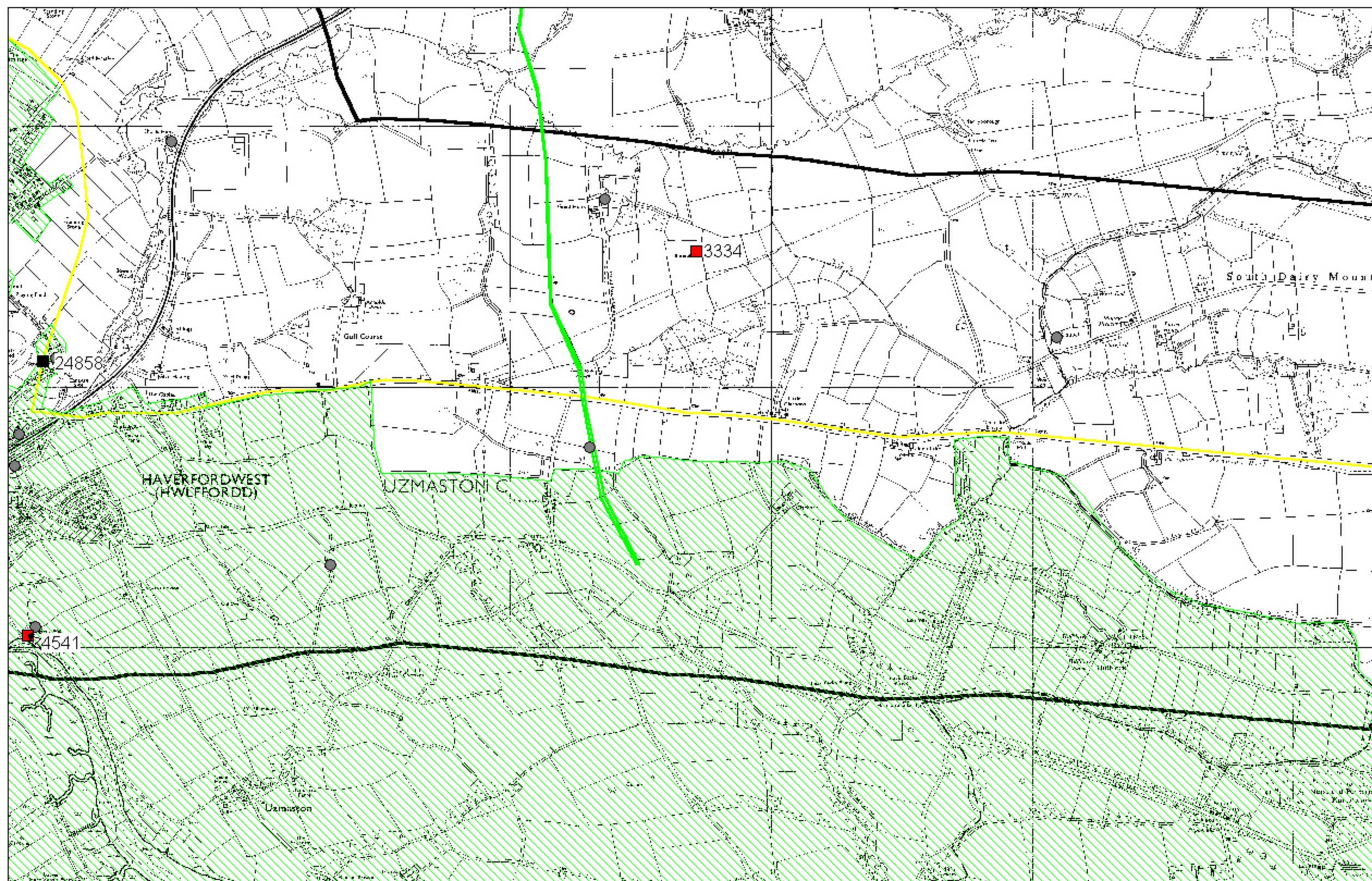


Figure 21

- Listed Buildings
- Scheduled Ancient Monuments
- RCAHMW sites
- ▨ Previous work

No scale

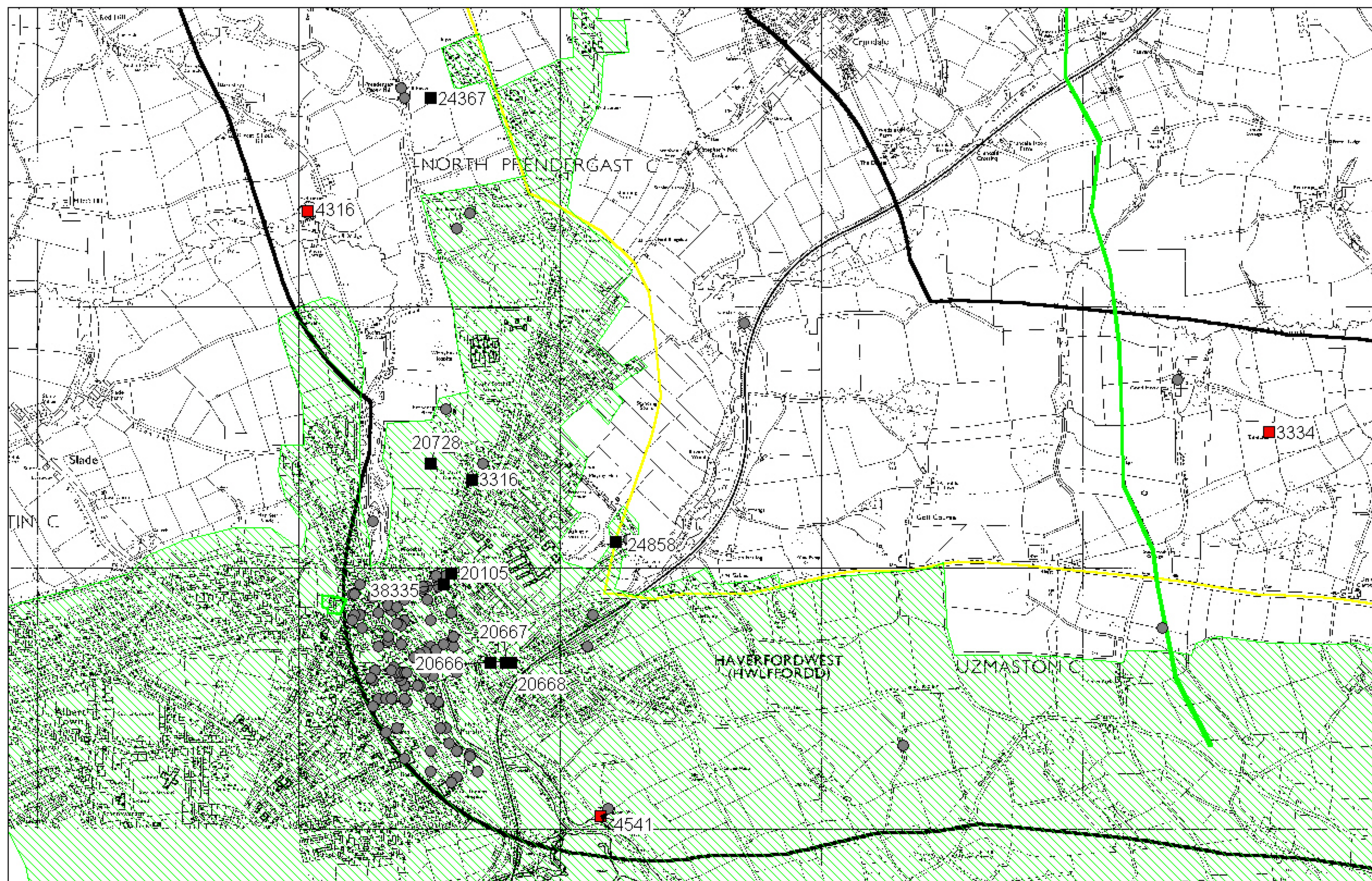


Figure 22

- Listed Buildings
- Scheduled Ancient Monuments
- RCAHMW sites
- ▨ Previous work
- No scale

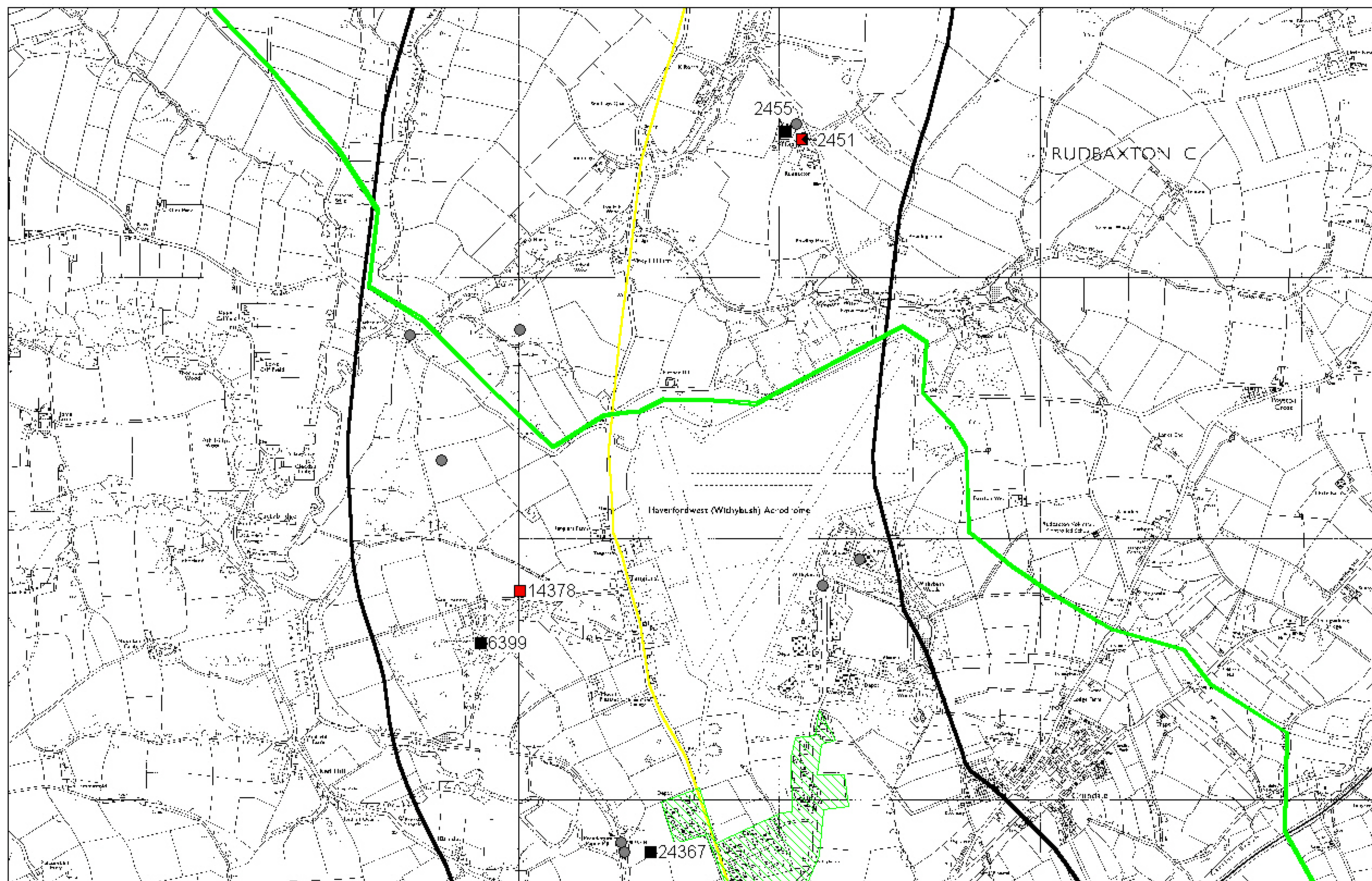


Figure 23

- Listed Buildings
- Scheduled Ancient Monuments
- RCAHMS sites
- ▨ Previous work

No scale

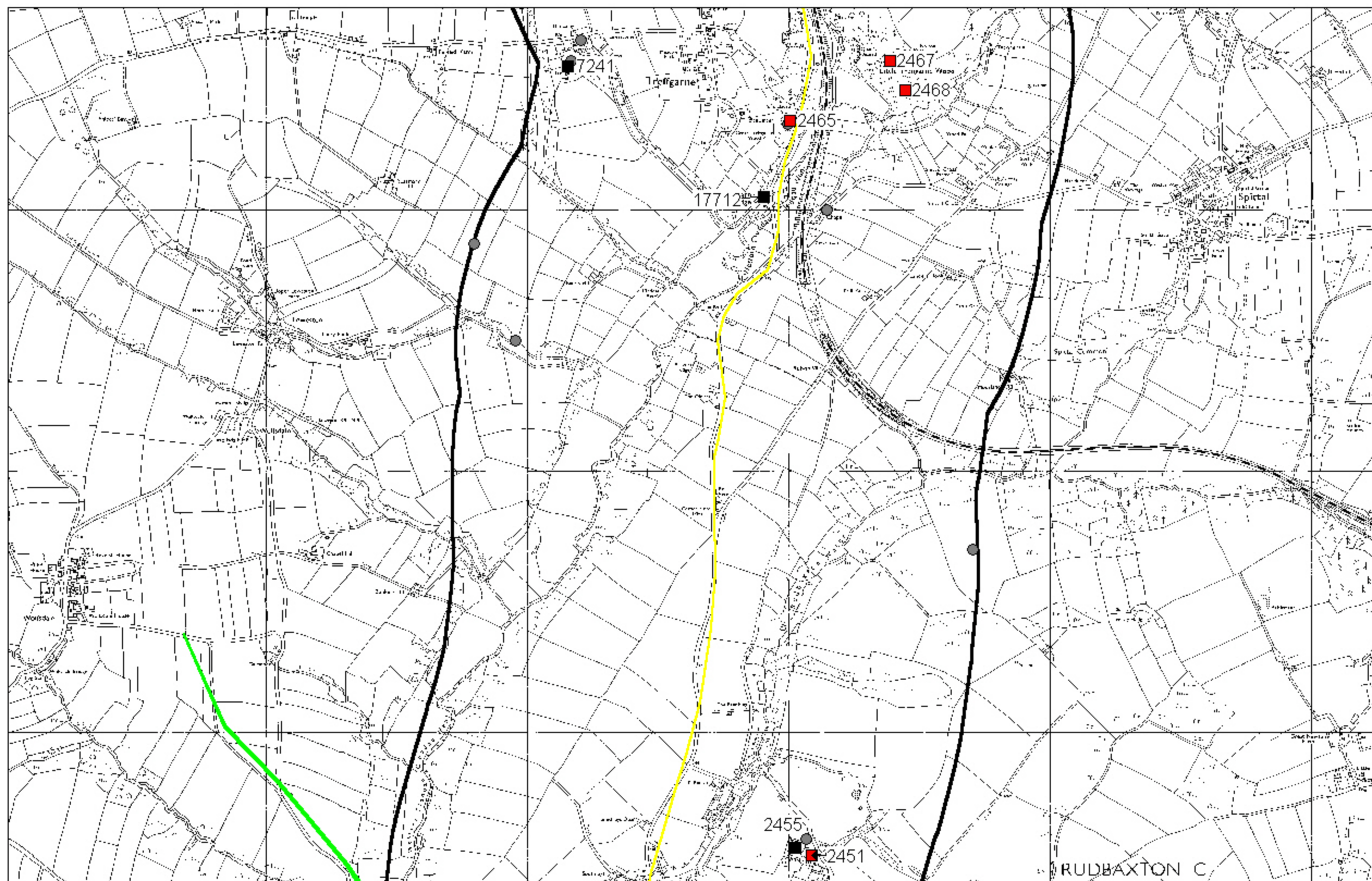


Figure 24

- Listed Buildings
- Scheduled Ancient Monuments
- RCAHMS sites
- ▨ Previous work

No scale

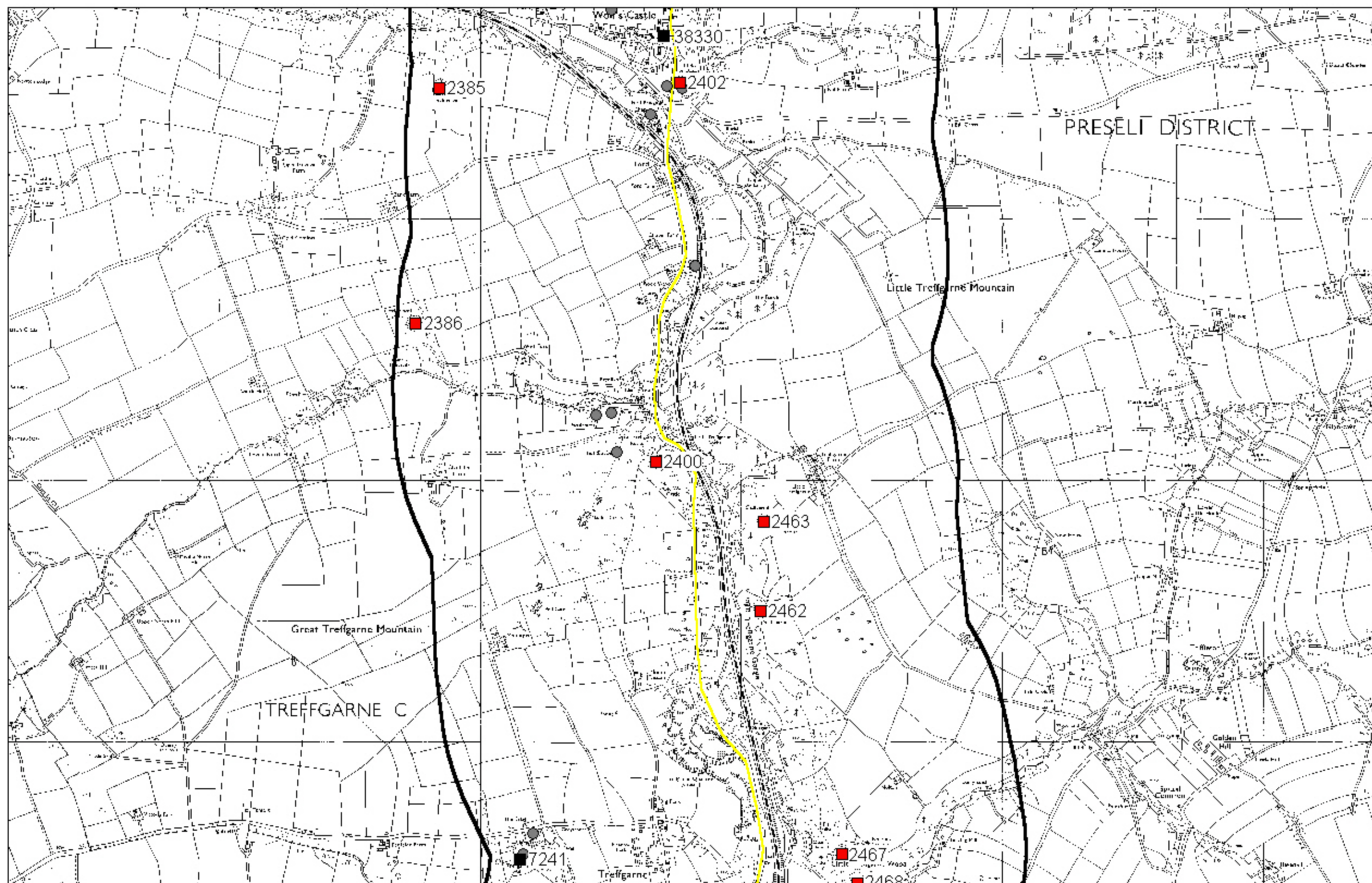


Figure 25

- Listed Buildings
- Scheduled Ancient Monuments
- RCAHMS sites
- ▨ Previous work
- No scale

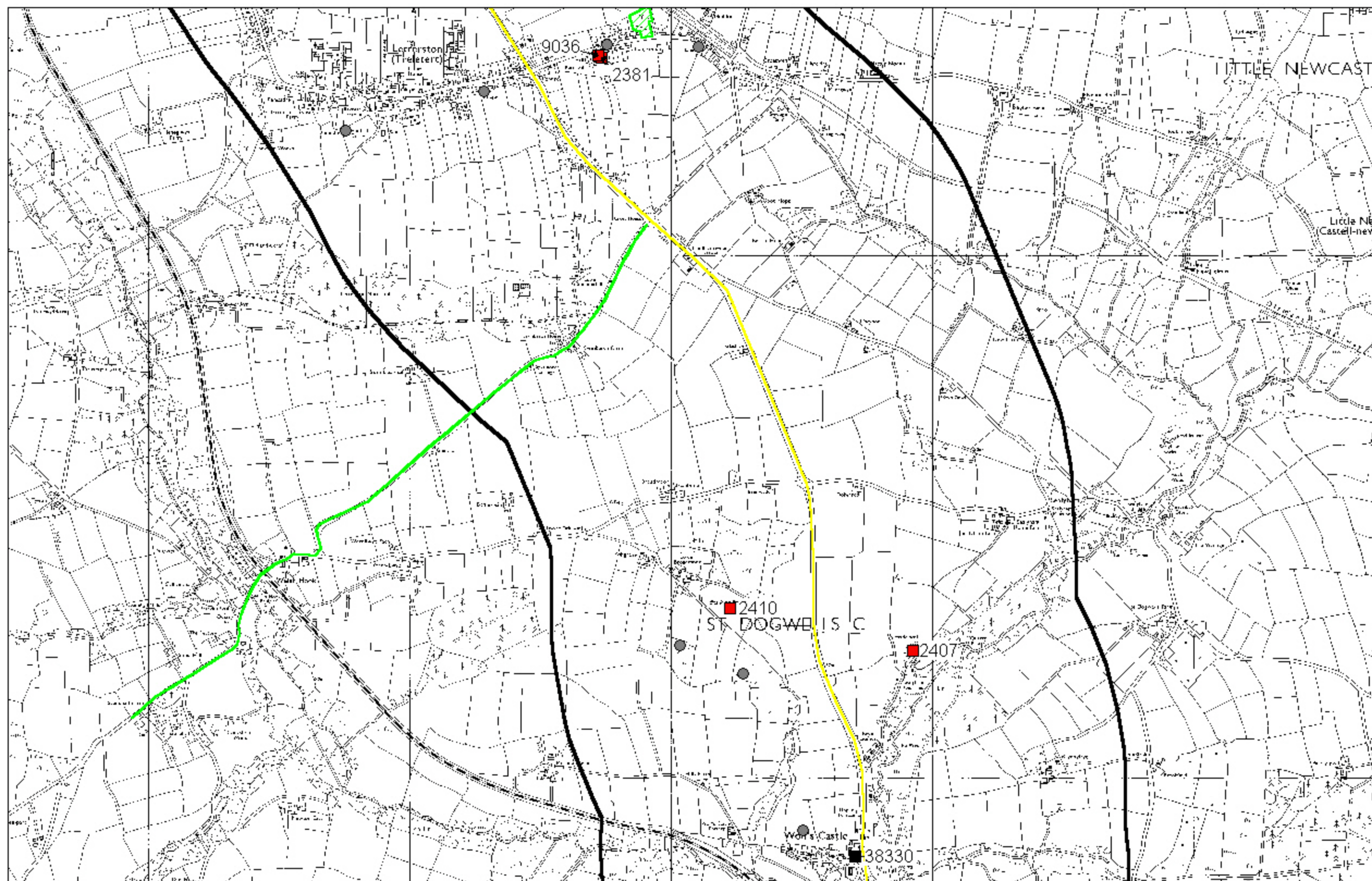


Figure 26

- Listed Buildings
- Scheduled Ancient Monuments
- RCAHMW sites
- ▭ Previous work

No scale

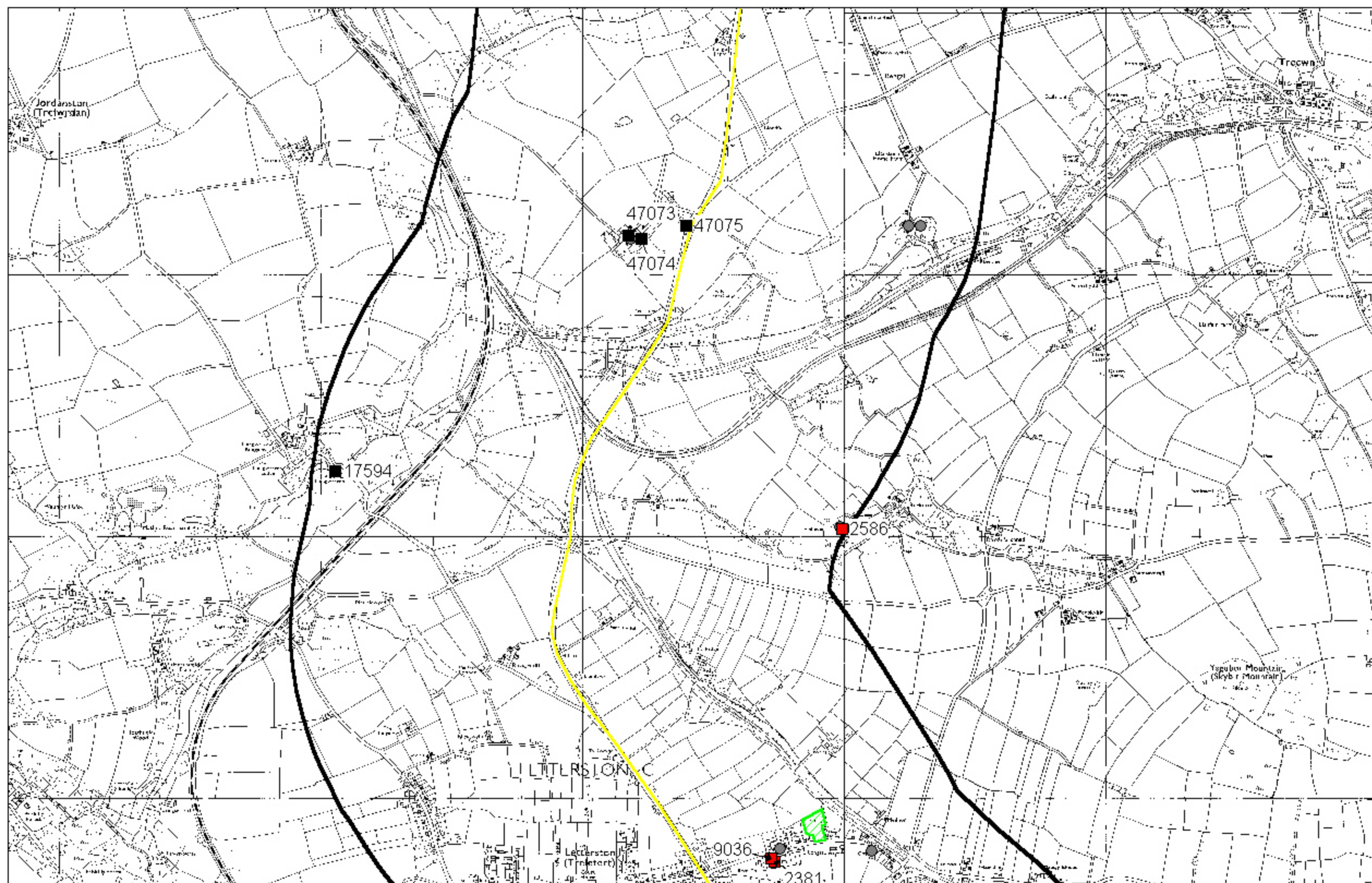


Figure 27

- Listed Buildings
- Scheduled Ancient Monuments
- RCAHMS sites
- ▨ Previous work

No scale

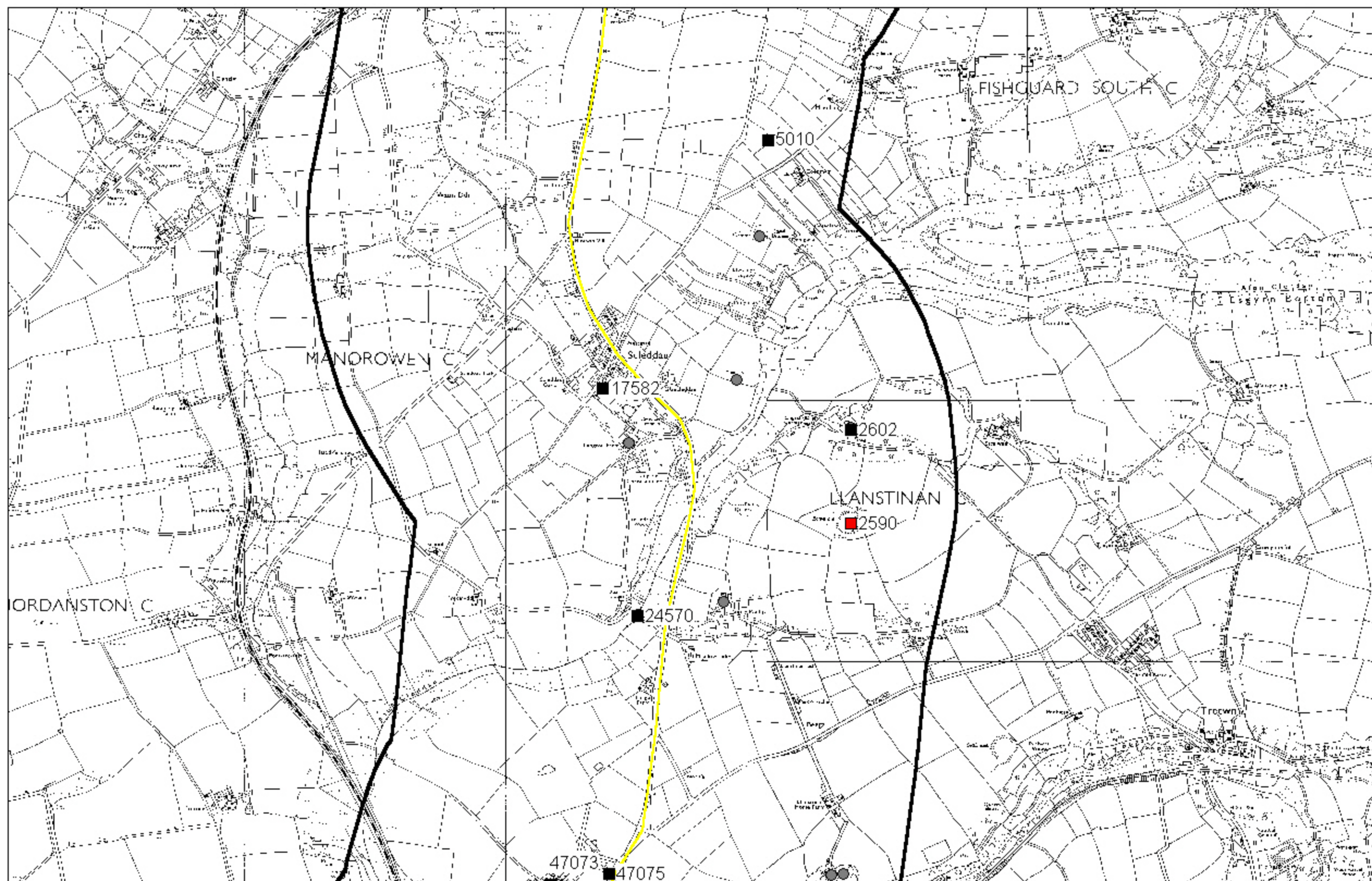


Figure 28

- Listed Buildings
- Scheduled Ancient Monuments
- RCAHMS sites
- ▨ Previous work

No scale

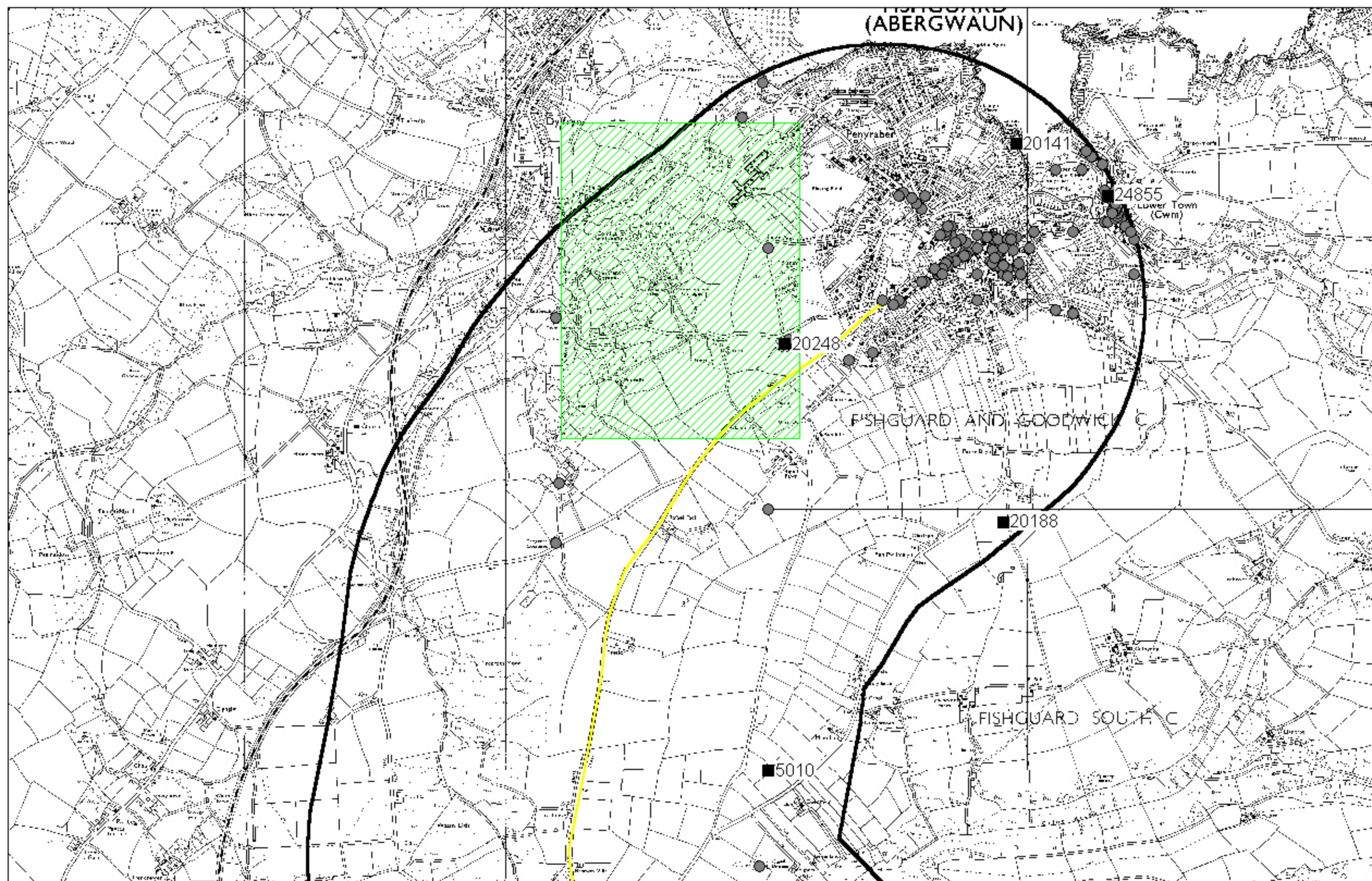


Figure 29

- Listed Buildings
- Scheduled Ancient Monuments
- RCAHMS sites
- ▨ Previous work

No scale

APPENDIX 1: THE SOURCES

The sources used during this appraisal were:

Ordnance Survey 1:2500

Edition	Date	Sheet No.
1 st	1889	Pembs.IX.11; Pembs.XVI.12; Pembs.XXII.4; Pembs.XXII.8; Pembs.XXII.15; Pembs.XXII.16
2 nd	1907	Pembs.IX.15; Pembs.XXII.15; Pembs.XXVII.4
Revised	1937	Pembs.IX.3

Ordnance Survey 1:10560

Edition	Date	Sheet No.
1 st	1890/1	Pembs.IX.NE; Pembs.IX.SE; Pembs.XVI.NE; Pembs.XVI.SE; Pembs.XXII.NE; Pembs.XXII.SE; Pembs.XXIV.SE; Pembs.XXVII.NE; Pembs.XXVIII.NW; Pembs.XXVIII.NE; Pembs.XXVIII.SE; Pembs.XXIX.NW; Pembs.XXIX.NE; Pembs.XXX.NW; Carms.XXXVII.SW: Carms.XXXVII.SE; Carms.XXXVIII.SW
2 nd	1907/8	Pembs.IX.NE; Pembs.IX.SE; Pembs.XVI.NE; Pembs.XVI.SE; Pembs.XXII.NE; Pembs.XXII.SE; Pembs.XXIV.SE; Pembs.XXVII.NE; Pembs.XXVIII.NW; Pembs.XXVIII.NE; Pembs.XXVIII.SE; Pembs.XXIX.NW; Pembs.XXIX.NE; Pembs.XXXNW; Carms.XXXVII.SW: Carms.XXXVII.SE; Carms.XXXVIII.SW

Unpublished sources

BAPTIE	2002	<i>Bluestone Holiday Village Environmental Scoping Report.</i>
Cooper A	2000	<i>Tir Gofal farm visit report, Glancynin.</i> Cambria Archaeology report for CCW. Llandeilo. Report No.2000/56. PRN 39842.
Crane P	1994	<i>Proposed Whitland Bypass 1994: report on archaeological assessment.</i> DAT report. Llandeilo. PRN 29554.
James H	1993	<i>Robeston Wathen Bypass: preliminary environmental assessment.</i> DAT report for Wallace Evans. Llandeilo.
James H & Murphy K	2002	<i>Discovery and investigation of a Roman road west of Carmarthen.</i> Cambria Archaeology report for Welsh Office Highways Directorate. Llandeilo. Report No. 2002.4. PRN 44300.
James T A	1985	<i>Preliminary Investigations at Pengawse, Whitland.</i> Paper copy in DRF file, SMR. Llandeilo.

- | | | |
|---------------------|------|--|
| Locock M | 2002 | Whitland Creamery archaeological appraisal. GGAT report No. 2002/036. |
| Ludlow N | 2000 | <i>A40 Western Bypass: archaeological watching brief. Cambria Archaeology report for Welsh Office Highways Directorate.</i> PRN 40362. |
| Ludlow N | 2002 | <i>Clos Llwyn, Whitland: archaeological assessment.</i> Cambria Archaeology report for GG & CA Perfect Property Developers. Report No. 2002/44. PRN 44943. |
| Murphy K | 1994 | <i>A40 Fishguard Western Bypass: archaeological assessment and evaluation of the preferred route.</i> DAT report for Welsh Office Highways Directorate. PRN 28279. |
| Murphy K & Ludlow N | 2002 | <i>Historic Landscape Characterisation of the Milford Haven Waterway.</i> Cambria Archaeology report for Cadw. Llandeilo. Report No. 2002/02. PRN 43924, |
| Page N | 2000 | ‘A Roman road west of Carmarthen: a new avenue of research’. In the <i>IFA Yearbook and Directory of Members 2000</i> , p23-25. |
| Page N | 2001 | <i>Tir Gofal farm visit report, Rosehill.</i> Cambria Archaeology report for CCW. Llandeilo. Report No. 2001/59. PRN 41605. |
| Trethowan M | 1997 | <i>A40(T) Robeston Wathen Bypass preferred route: archaeological Stage 3 investigation.</i> Cambria Archaeology report for Arup & partners. Llandeilo. PRN 35307. |

Published sources

- | | | |
|------------|------|--|
| Briggs C S | 1990 | <i>Garden Archaeology in Wales.</i> BAR report 78. |
|------------|------|--|

APPENDIX 2: GAZETTEER OF SITES

Cyfeirnod Record Number	2017	Cyfeirnod Grid Grid Reference	SM95012662
Math o safle Site Type	UNKNOWN	Cyfnod Period	Unknown
Enw Name	WOLF'S CASTLE		
Statws Safle Site Status			

Cropmark of unknown significance. RPS August 2001

Cyfeirnod Record Number	2018	Cyfeirnod Grid Grid Reference	SM9429
Math o safle Site Type	UNKNOWN	Cyfnod Period	Unknown
Enw Name	LETTERSTON		
Statws Safle Site Status			

Cropmark of unknown significance. RPS August 2001

Cyfeirnod Record Number	2379	Cyfeirnod Grid Grid Reference	SM94762981
Math o safle Site Type	ROUND BARROW	Cyfnod Period	Bronze Age
Enw Name	LETTERSTON I;PENDRE TUMULI		
Statws Safle Site Status			

Cyfeirnod Record Number	2380	Cyfeirnod Grid Grid Reference	SM94792987
Math o safle Site Type	ROUND BARROW	Cyfnod Period	Bronze Age
Enw Name	LETTERSTON II;PENDRE TUMULI		
Statws Safle Site Status			

Cyfeirnod Record Number	2381	Cyfeirnod Grid Grid Reference	SM94732976
Math o safle Site Type	ROUND BARROW	Cyfnod Period	Bronze Age
Enw Name	LETTERSTON III;PENDRE TUMULI		
Statws Safle Site Status	SAM		

A round barrow excavated by HN Savory in 1961 and now under lawns and boundary wall of two adjoining gardens. JH based on Cadw 1997.

Cyfeirnod Record Number	2384	Cyfeirnod Grid Grid Reference	SM94972648
Math o safle Site Type	VILLA?	Cyfnod Period	Roman
Enw Name	UPPER NEWTON		
Statws Safle Site Status			

Cyfeirnod Record Number	2385	Cyfeirnod Grid Grid Reference	SM94842650
Math o safle Site Type	HILLFORT	Cyfnod Period	Iron Age
Enw Name	FORD CAMP		
Statws Safle Site Status	SAM		

Cyfeirnod Record Number	2386	Cyfeirnod Grid Grid Reference	SM94752560
Math o safle Site Type	HILLFORT	Cyfnod Period	Iron Age
Enw Name	WEST FORD RINGS		
Statws Safle Site Status	SAM		

Cyfeirnod Record Number	2393	Cyfeirnod Grid Grid Reference	SM94822996
Math o safle Site Type	UNKNOWN	Cyfnod Period	Unknown
Enw Name	GWAUN TERRACE		
Statws Safle Site Status			

Cropmark of unknown significance. RPS August 2001 Crop mark visited by CAP in 1999. It is described as a low circular earthwork some 60m in diameter. The eastern side comprise a grassed bank c. 0.5m high, and there is possibly an external ditch. Reference in Fenton to three stones which may have been associated with this feature RJ from LRW 2002

Cyfeirnod <i>Record Number</i>	2394	Cyfeirnod Grid <i>Grid Reference</i>	SM93752948
Math o safle <i>Site Type</i>	ROUND BARROW?;MOTTE?	Cyfnod <i>Period</i>	Bronze Age;Medieval
Enw <i>Name</i>	PARC MOAT		
Statws Safle <i>Site Status</i>			

Cyfeirnod <i>Record Number</i>	2396	Cyfeirnod Grid <i>Grid Reference</i>	SM93842961
Math o safle <i>Site Type</i>	HOLY WELL	Cyfnod <i>Period</i>	Medieval
Enw <i>Name</i>	FFYNNON SHAN SHILIN		
Statws Safle <i>Site Status</i>			

Cyfeirnod <i>Record Number</i>	2398	Cyfeirnod Grid <i>Grid Reference</i>	SM94932985
Math o safle <i>Site Type</i>	STANDING STONE	Cyfnod <i>Period</i>	Bronze Age
Enw <i>Name</i>	LETTERSTON COMMON		
Statws Safle <i>Site Status</i>			

Standing Stone currently at present NGR. Possibly in wrong position as the description to locate it was based on Fenton, and actually lay where the station is now. CAP

Cyfeirnod <i>Record Number</i>	2400	Cyfeirnod Grid <i>Grid Reference</i>	SM95672507
Math o safle <i>Site Type</i>	HILLFORT	Cyfnod <i>Period</i>	Iron Age
Enw <i>Name</i>	GREAT TREFFGARNE ROCKS;LITTLE TREFFGARNE		
Statws Safle <i>Site Status</i>	SAM		

Cyfeirnod <i>Record Number</i>	2401	Cyfeirnod Grid <i>Grid Reference</i>	SM95522511
Math o safle <i>Site Type</i>	OPEN SETTLEMENT	Cyfnod <i>Period</i>	Iron Age?
Enw <i>Name</i>	GREAT TREFFGARNE ROCKS		
Statws Safle <i>Site Status</i>			

Cyfeirnod Record Number	2402	Cyfeirnod Grid Grid Reference	SM95762652
Math o safle Site Type	MOTTE	Cyfnod Period	Medieval
Enw Name	WOLFSCASTLE MOUND		
Statws Safle Site Status	SAM		

Wolfs Castle stands at the junction of the Cleddau and the Anghof. The name Castrum Lupi occurs in the thirteenth century where the Latin word Lupi is a personal name of English or Anglo-Saxon origin rather than a reference to the animal. The Black Book of St Davids of 1326 refers to certain buildings here belonging to the Lord of the Manor which may suggest The physical remains consists of a motte about 7m high and 15m in diameter at the top surrounded by a shallow ditch. A small oval bailey lies to the south-east marked out by counterscarp banks and utilising the steep slope of the stream gorge. JH July 1998 based on Cadw 1997, Charles 1992 and Davies 1997

Cyfeirnod Record Number	2403	Cyfeirnod Grid Grid Reference	SM95432525
Math o safle Site Type	HILLFORT	Cyfnod Period	Iron Age
Enw Name	NANT Y COY		
Statws Safle Site Status			

Cyfeirnod Record Number	2405	Cyfeirnod Grid Grid Reference	SM962250
Math o safle Site Type	ABBNEY?	Cyfnod Period	Medieval
Enw Name	LITTLE TREFFGARNE		
Statws Safle Site Status			

Cyfeirnod Record Number	2407	Cyfeirnod Grid Grid Reference	SM95922749
Math o safle Site Type	HILLFORT	Cyfnod Period	Iron Age
Enw Name	SEALYHAM QUARRIES;WOLFSCASTLE		
Statws Safle Site Status	SAM;ACK		

Cyfeirnod <i>Record Number</i>	2410	Cyfeirnod Grid <i>Grid Reference</i>	SM95222765
Math o safle <i>Site Type</i>	STANDING STONE	Cyfnod <i>Period</i>	Bronze Age
Enw <i>Name</i>	GWERGLODD Y GARREG; LOWER BROAD MOOR STONE		
Statws Safle <i>Site Status</i>	SAM		

A standing stone in the centre of a pasture field, 2.9m high x 1.5m E-W and 0.76m N-S. JH 1997 based on Cadw 1997

Cyfeirnod <i>Record Number</i>	2411	Cyfeirnod Grid <i>Grid Reference</i>	SM95812580
Math o safle <i>Site Type</i>	CHURCH	Cyfnod <i>Period</i>	Post Med
Enw <i>Name</i>	FORD CHAPEL		
Statws Safle <i>Site Status</i>			

Cyfeirnod <i>Record Number</i>	2414	Cyfeirnod Grid <i>Grid Reference</i>	SM95232975
Math o safle <i>Site Type</i>	STONE ROW?	Cyfnod <i>Period</i>	Bronze Age?
Enw <i>Name</i>	KETCH THE		
Statws Safle <i>Site Status</i>			

Possible funerary or ritual monument site. RPS August 2001

Cyfeirnod <i>Record Number</i>	2417	Cyfeirnod Grid <i>Grid Reference</i>	SM95862809
Math o safle <i>Site Type</i>	INSCRIBED STONE	Cyfnod <i>Period</i>	Medieval?
Enw <i>Name</i>	SEALYHAM FARM		
Statws Safle <i>Site Status</i>			

Cyfeirnod <i>Record Number</i>	2451	Cyfeirnod Grid <i>Grid Reference</i>	SM96082053
Math o safle <i>Site Type</i>	MOTTE	Cyfnod <i>Period</i>	Medieval
Enw <i>Name</i>	RUDBAXTON MOUNT		
Statws Safle <i>Site Status</i>	SAM		

Cyfeirnod Record Number	2452	Cyfeirnod Grid Grid Reference	SM95482123
Math o safle Site Type	ROUND BARROW	Cyfnod Period	Bronze Age
Enw Name	THREE TUMPS THE		
Statws Safle Site Status			

Cyfeirnod Record Number	2453	Cyfeirnod Grid Grid Reference	SM95542120
Math o safle Site Type	ROUND BARROW	Cyfnod Period	Bronze Age
Enw Name	THREE TUMPS THE		
Statws Safle Site Status			

Cyfeirnod Record Number	2454	Cyfeirnod Grid Grid Reference	SM95532116
Math o safle Site Type	ROUND BARROW	Cyfnod Period	Bronze Age
Enw Name	THREE TUMPS THE		
Statws Safle Site Status			

Cyfeirnod Record Number	2455	Cyfeirnod Grid Grid Reference	SM96022056
Math o safle Site Type	CHURCH	Cyfnod Period	Medieval;Post Med
Enw Name	ST MADOC'S;ST MICHAEL'S		
Statws Safle Site Status	LB2		

Cyfeirnod Record Number	2456	Cyfeirnod Grid Grid Reference	SM96092058
Math o safle Site Type	HOLY WELL	Cyfnod Period	Medieval
Enw Name	ST MADOC'S WELL		
Statws Safle Site Status			

Cyfeirnod Record Number	2460	Cyfeirnod Grid Grid Reference	SM96122415
Math o safle Site Type	HILLFORT?	Cyfnod Period	Iron Age
Enw Name	TREFFGARNE GORGE		
Statws Safle Site Status			

Cyfeirnod Record Number	2461	Cyfeirnod Grid Grid Reference	SM95882399
Math o safle Site Type	HILLFORT?	Cyfnod Period	Iron Age
Enw Name	GREAT TREFFGARNE WOOD CAMP		
Statws Safle Site Status			

Cyfeirnod Record Number	2462	Cyfeirnod Grid Grid Reference	SM96072450
Math o safle Site Type	HILLFORT	Cyfnod Period	Iron Age
Enw Name	LITTLE TREFFGARNE WOOD CAMP		
Statws Safle Site Status	SAM		

Cyfeirnod Record Number	2463	Cyfeirnod Grid Grid Reference	SM96082484
Math o safle Site Type	HILLFORT	Cyfnod Period	Iron Age
Enw Name	LITTLE TREFFGARNE CAMP		
Statws Safle Site Status	SAM		

A small circular hillslope enclosure with a single bank and ditch. JH 1997 based on Cadw 1997

Cyfeirnod Record Number	2465	Cyfeirnod Grid Grid Reference	SM96002334
Math o safle Site Type	HILLFORT	Cyfnod Period	Iron Age
Enw Name	PANT LLADRON;GREAT TREFFGARNE WOOD CAMP		
Statws Safle Site Status	SAM		

A small circular hillslope enclosure with a single bank and ditch. JH 1997 based on Cadw 1997

Cyfeirnod Record Number	2466	Cyfeirnod Grid Grid Reference	SM95222450
Math o safle Site Type	HILLFORT?	Cyfnod Period	Iron Age
Enw Name	POLL CARN		
Statws Safle Site Status			

Cyfeirnod Record Number	2467	Cyfeirnod Grid Grid Reference	SM96382357
Math o safle Site Type	HILLFORT	Cyfnod Period	Iron Age
Enw Name	HAZEL GROVE CAMP (N)		
Statws Safle Site Status	SAM		

Cyfeirnod Record Number	2468	Cyfeirnod Grid Grid Reference	SM96442346
Math o safle Site Type	HILLFORT	Cyfnod Period	Iron Age
Enw Name	HAZEL GROVE CAMP (S)		
Statws Safle Site Status	SAM		

Cyfeirnod Record Number	2469	Cyfeirnod Grid Grid Reference	SM95792150
Math o safle Site Type	STANDING STONE?	Cyfnod Period	Bronze Age
Enw Name	GREYSTONE		
Statws Safle Site Status			

Cyfeirnod Record Number	2470	Cyfeirnod Grid Grid Reference	SM95412486
Math o safle Site Type	HILLFORT?	Cyfnod Period	Iron Age
Enw Name	MAIDEN CASTLE		
Statws Safle Site Status			

Cyfeirnod <i>Record Number</i>	2473	Cyfeirnod Grid <i>Grid Reference</i>	SM9520
Math o safle <i>Site Type</i>	INSCRIBED STONE	Cyfnod <i>Period</i>	Early Medieval
Enw <i>Name</i>	EVALI STONE		
Statws Safle <i>Site Status</i>			

Cyfeirnod <i>Record Number</i>	2475	Cyfeirnod Grid <i>Grid Reference</i>	SM9520
Math o safle <i>Site Type</i>	COIN HOARD?	Cyfnod <i>Period</i>	Roman?;Medieval?
Enw <i>Name</i>	SPITTAL		
Statws Safle <i>Site Status</i>			

Cyfeirnod <i>Record Number</i>	2478	Cyfeirnod Grid <i>Grid Reference</i>	SM95302457
Math o safle <i>Site Type</i>	FINDS	Cyfnod <i>Period</i>	Prehistoric
Enw <i>Name</i>	POLL CARN		
Statws Safle <i>Site Status</i>			

Cyfeirnod <i>Record Number</i>	2509	Cyfeirnod Grid <i>Grid Reference</i>	SM94433669
Math o safle <i>Site Type</i>	CHAPEL	Cyfnod <i>Period</i>	Medieval
Enw <i>Name</i>	LLANFARTIN		
Statws Safle <i>Site Status</i>			

Cyfeirnod <i>Record Number</i>	2514	Cyfeirnod Grid <i>Grid Reference</i>	SM9535
Math o safle <i>Site Type</i>	CHAPEL	Cyfnod <i>Period</i>	Medieval
Enw <i>Name</i>	CAPEL Y DRINDOD		
Statws Safle <i>Site Status</i>			

Cyfeirnod Record Number	2516	Cyfeirnod Grid Grid Reference	SM94183673
Math o safle Site Type	HILLFORT?;MOTTE?	Cyfnod Period	Iron Age;Medieval?
Enw Name	PARC CASTELL		
Statws Safle Site Status			

Cyfeirnod Record Number	2530	Cyfeirnod Grid Grid Reference	SM9535
Math o safle Site Type	CHAPEL	Cyfnod Period	Medieval
Enw Name	CAPEL LLANFIHANGEL;CAPELLA DE KILKANAON		
Statws Safle Site Status			

Cyfeirnod Record Number	2531	Cyfeirnod Grid Grid Reference	SM95843615
Math o safle Site Type	STANDING STONE?	Cyfnod Period	Bronze Age
Enw Name	MAENHIR		
Statws Safle Site Status			

Cyfeirnod Record Number	2538	Cyfeirnod Grid Grid Reference	SM95103692
Math o safle Site Type	BEACON	Cyfnod Period	Medieval?;Post Med?
Enw Name	BIGNEY		
Statws Safle Site Status			

Cyfeirnod Record Number	2543	Cyfeirnod Grid Grid Reference	SM95313657
Math o safle Site Type	DEFENDED ENCLOSURE	Cyfnod Period	Iron Age?;Roman?;Early M
Enw Name	CASTELL MWRTACH		
Statws Safle Site Status			

Cyfeirnod Record Number	2545	Cyfeirnod Grid Grid Reference	SM9535
Math o safle Site Type	COIN HOARD?	Cyfnod Period	Roman
Enw Name	FISHGUARD		
Statws Safle Site Status			
Cyfeirnod Record Number	2549	Cyfeirnod Grid Grid Reference	SM9535
Math o safle Site Type	FINDS	Cyfnod Period	Roman
Enw Name	FISHGUARD		
Statws Safle Site Status			
Cyfeirnod Record Number	2553	Cyfeirnod Grid Grid Reference	SM9537
Math o safle Site Type	STONE CIRCLE?	Cyfnod Period	Neolithic;Bronze Age
Enw Name	WINDY HALL?		
Statws Safle Site Status			
Cyfeirnod Record Number	2555	Cyfeirnod Grid Grid Reference	SM9636
Math o safle Site Type	FINDS	Cyfnod Period	Bronze Age
Enw Name	GLYN Y MEL		
Statws Safle Site Status			
Cyfeirnod Record Number	2561	Cyfeirnod Grid Grid Reference	SM9535
Math o safle Site Type	ROUND BARROW	Cyfnod Period	Bronze Age
Enw Name	FISHGUARD		
Statws Safle Site Status			

Cyfeirnod Record Number	2564	Cyfeirnod Grid Grid Reference	SM953369
Math o safle Site Type	CREMATION CEMETERY	Cyfnod Period	Bronze Age?
Enw Name	ROPE WALK		
Statws Safle Site Status			

Cyfeirnod Record Number	2568	Cyfeirnod Grid Grid Reference	SM9535
Math o safle Site Type	INSCRIBED STONE	Cyfnod Period	Early Medieval
Enw Name	LLANLLAWER CHURCH		
Statws Safle Site Status			

Cyfeirnod Record Number	2569	Cyfeirnod Grid Grid Reference	SM9535
Math o safle Site Type	INSCRIBED STONE	Cyfnod Period	Early Medieval
Enw Name	LLANLLAWER CHURCH		
Statws Safle Site Status			

Cyfeirnod Record Number	2579	Cyfeirnod Grid Grid Reference	SM94883408
Math o safle Site Type	ROUND BARROW	Cyfnod Period	Bronze Age
Enw Name	PARC YR OCH		
Statws Safle Site Status			

Cyfeirnod Record Number	2580	Cyfeirnod Grid Grid Reference	SM94983464
Math o safle Site Type	HILLFORT	Cyfnod Period	Iron Age
Enw Name	CASTELL DRAENEN		
Statws Safle Site Status			

Cyfeirnod <i>Record Number</i>	2583	Cyfeirnod Grid <i>Grid Reference</i>	SM932314
Math o safle <i>Site Type</i>	CHAPEL?;CHURCH	Cyfnod <i>Period</i>	Early Medieval
Enw <i>Name</i>	LLANGWARREN		
Statws Safle <i>Site Status</i>			

Cyfeirnod <i>Record Number</i>	2586	Cyfeirnod Grid <i>Grid Reference</i>	SM94993103
Math o safle <i>Site Type</i>	HILLFORT	Cyfnod <i>Period</i>	Iron Age
Enw <i>Name</i>	CASTLE BUCKET;BUCKETTE CAMP;BUCKET CAMP		
Statws Safle <i>Site Status</i>	SAM;ACK		

Cyfeirnod <i>Record Number</i>	2587	Cyfeirnod Grid <i>Grid Reference</i>	SM94433123
Math o safle <i>Site Type</i>	FINDS	Cyfnod <i>Period</i>	Bronze Age
Enw <i>Name</i>	NANTGWYN FARM		
Statws Safle <i>Site Status</i>			

Cyfeirnod <i>Record Number</i>	2590	Cyfeirnod Grid <i>Grid Reference</i>	SM95323353
Math o safle <i>Site Type</i>	HILLFORT	Cyfnod <i>Period</i>	Iron Age
Enw <i>Name</i>	PARC Y CASTELL;CASTELL PANT-Y-PHILLIP		
Statws Safle <i>Site Status</i>	SAM		

Cyfeirnod <i>Record Number</i>	2602	Cyfeirnod Grid <i>Grid Reference</i>	SM95323389
Math o safle <i>Site Type</i>	CHURCH	Cyfnod <i>Period</i>	Medieval;Post Med
Enw <i>Name</i>	ST JUSTINIAN'S		
Statws Safle <i>Site Status</i>			

Cyfeirnod Record Number	3060	Cyfeirnod Grid Grid Reference	SN176168
Math o safle Site Type	GARDEN?	Cyfnod Period	Post Med
Enw Name	PENGAWSE		
Statws Safle Site Status	SAM		

Cyfeirnod Record Number	3219	Cyfeirnod Grid Grid Reference	SM94511982
Math o safle Site Type	BRIDGE	Cyfnod Period	Medieval
Enw Name	ST CATHERINE'S BRIDGE;REBBRUGGE BRIDGE		
Statws Safle Site Status			

Cyfeirnod Record Number	3296	Cyfeirnod Grid Grid Reference	SM94511982
Math o safle Site Type	CHAPEL	Cyfnod Period	Medieval
Enw Name	ST CATHERINE'S		
Statws Safle Site Status			

Cyfeirnod Record Number	3313	Cyfeirnod Grid Grid Reference	SM96071987
Math o safle Site Type	MANSION	Cyfnod Period	Post Med
Enw Name	FLEATHER HILL		
Statws Safle Site Status			

Cyfeirnod Record Number	3316	Cyfeirnod Grid Grid Reference	SM95661634
Math o safle Site Type	CHURCH	Cyfnod Period	Medieval;Post Med
Enw Name	ST DAVID'S		
Statws Safle Site Status	LB3		

Cyfeirnod Record Number	3317	Cyfeirnod Grid Grid Reference	SM956163
Math o safle Site Type	FINDS	Cyfnod Period	Unknown
Enw Name	PRENDERGAST		
Statws Safle Site Status			

Cyfeirnod Record Number	3318	Cyfeirnod Grid Grid Reference	SM9615
Math o safle Site Type	FINDS	Cyfnod Period	Roman
Enw Name	HAVERFORDWEST		
Statws Safle Site Status			

Cyfeirnod Record Number	3319	Cyfeirnod Grid Grid Reference	SM97311532
Math o safle Site Type	BURNT MOUND?	Cyfnod Period	Prehistoric
Enw Name	OLD OVEN		
Statws Safle Site Status			

Cyfeirnod Record Number	3325	Cyfeirnod Grid Grid Reference	SM95571655
Math o safle Site Type	MANSION	Cyfnod Period	Post Med
Enw Name	PRENDERGAST PLACE		
Statws Safle Site Status			

Cyfeirnod Record Number	3329	Cyfeirnod Grid Grid Reference	SM9615
Math o safle Site Type	FINDS	Cyfnod Period	Roman
Enw Name	HAVERFORDWEST		
Statws Safle Site Status			

Cyfeirnod Record Number	3330	Cyfeirnod Grid Grid Reference	SM9615
Math o safle Site Type	FINDS	Cyfnod Period	Unknown
Enw Name	HAVERFORDWEST		
Statws Safle Site Status			

Cyfeirnod Record Number	3333	Cyfeirnod Grid Grid Reference	SM98301577
Math o safle Site Type	BURNT MOUND?	Cyfnod Period	Prehistoric
Enw Name	COTTS PARK		
Statws Safle Site Status			

Cyfeirnod Record Number	3334	Cyfeirnod Grid Grid Reference	SM98711652
Math o safle Site Type	ROUND BARROW	Cyfnod Period	Bronze Age
Enw Name	GOOD HOOK		
Statws Safle Site Status	SAM		

Cyfeirnod Record Number	3410	Cyfeirnod Grid Grid Reference	SN161165
Math o safle Site Type	UNKNOWN	Cyfnod Period	Unknown
Enw Name	CARCORYN WOOD		
Statws Safle Site Status			

Place-name of unknown significance. RPS August 2001

Cyfeirnod Record Number	3547	Cyfeirnod Grid Grid Reference	SN0316
Math o safle Site Type	BATTLE SITE	Cyfnod Period	Post Med
Enw Name	COLBY MOOR		
Statws Safle Site Status			

In 1645, during the Civil War, a battle was fought between the Parliamentarians lead by Rowland Laugharne and the Royalists lead by Major Generals' Stradling and Egerton. Laugharne's men had come from Pembroke to search for the remaining Royalists. The Royalists gathered together some 1,500 men and marched from Haverfordwest to meet the Parliamentarians. The battle was a decisive victory for the Parliamentarians and two months later the whole of Pembrokeshire was in the hands of the Parliamentarians. Losses were two men on the winning side and 150 on the other. In the Arch Camb of 1898 it is stated that "About eighty years ago many relics of the fight on Colby Moor were unearthed by the plough at the scene of the battle" Fenton in 1811 said that "several pieces of armour have at different times been dug up". JH July 1998

Cyfeirnod Record Number	3551	Cyfeirnod Grid Grid Reference	SN049160
Math o safle Site Type	STANDING STONE	Cyfnod Period	Bronze Age
Enw Name	UPPER GREYSTONE		
Statws Safle Site Status			

Cyfeirnod Record Number	3552	Cyfeirnod Grid Grid Reference	SN01451510
Math o safle Site Type	BURNT MOUND	Cyfnod Period	Prehistoric
Enw Name	COLDBLOW		
Statws Safle Site Status			

Cyfeirnod Record Number	3559	Cyfeirnod Grid Grid Reference	SN048151
Math o safle Site Type	FINDS	Cyfnod Period	Bronze Age
Enw Name	ROSE VILLA		
Statws Safle Site Status			

Cyfeirnod Record Number	3578	Cyfeirnod Grid Grid Reference	SN07111603
Math o safle Site Type	ROUND BARROW?;SPOIL TIP?	Cyfnod Period	Bronze Age;Post Med
Enw Name	ST KENNOX TUMULUS		
Statws Safle Site Status			

Cyfeirnod Record Number	3579	Cyfeirnod Grid Grid Reference	SN07381632
Math o safle Site Type	INSCRIBED STONE	Cyfnod Period	Early Medieval
Enw Name	ST KENNOX		
Statws Safle Site Status			

Cyfeirnod Record Number	3583	Cyfeirnod Grid Grid Reference	SN0515
Math o safle Site Type	INSCRIBED STONE	Cyfnod Period	Early Medieval
Enw Name	ST AIDAN'S CHURCH		
Statws Safle Site Status			

Cyfeirnod Record Number	3585	Cyfeirnod Grid Grid Reference	SN08021573
Math o safle Site Type	HILLFORT?	Cyfnod Period	Iron Age
Enw Name	SUNNYSIDE		
Statws Safle Site Status			

Cyfeirnod Record Number	3586	Cyfeirnod Grid Grid Reference	SN07641555
Math o safle Site Type	HILLFORT	Cyfnod Period	Iron Age
Enw Name	BUSH INN CAMP		
Statws Safle Site Status	SAM		

Cyfeirnod Record Number	3588	Cyfeirnod Grid Grid Reference	SN03701459
Math o safle Site Type	BURNT MOUND	Cyfnod Period	Prehistoric
Enw Name	SLEBECH HALL		
Statws Safle Site Status			

First recognised by Cantrill in 1911 perhaps because the mound of burnt stones was exposed in section in the side of the stream flowing through Brickfield Bottom - a characteristic location for Burnt Mounds. No trace found on the OS Field Visit of 1965. HJ April 2000.

Cyfeirnod Record Number	3608	Cyfeirnod Grid Grid Reference	SN06561449
Math o safle Site Type	BLAST FURNACE	Cyfnod Period	Post Med
Enw Name	BLACKPOOL IRON FURNACE		
Statws Safle Site Status	SAM		

The remains of an iron smelting works which operated for a sort time in the early 17th century. It was established under a lease to George Mynne of Woodcote, Surrey. This was an important period in the development of blast furnace technology and in the economic reorganisation of the iron industry The site became visible after clear felling of coniferous woodland and survey (project record 30137) was carried out which led to the site being Scheduled in 1997. The remains now form irregular earthworks interpreted as leats, a waterwheel pit, the furnace site, building platforms and dumps of raw materials and slag. HJ from Cadw Scheduling description April 2000.

Cyfeirnod Record Number	3700	Cyfeirnod Grid Grid Reference	SN13641676
Math o safle Site Type	BURNT MOUND?	Cyfnod Period	Prehistoric
Enw Name	FFYNNON		
Statws Safle Site Status			

Cyfeirnod Record Number	3717	Cyfeirnod Grid Grid Reference	SN11001642
Math o safle Site Type	ROUND BARROW	Cyfnod Period	Bronze Age
Enw Name	REDSTONE CROSS		
Statws Safle Site Status	SAM		

Cyfeirnod Record Number	3718	Cyfeirnod Grid Grid Reference	SN11031641
Math o safle Site Type	ROUND BARROW	Cyfnod Period	Bronze Age
Enw Name	REDSTONE CROSS		
Statws Safle Site Status	SAM		

Cyfeirnod Record Number	3719	Cyfeirnod Grid Grid Reference	SN14461607
Math o safle Site Type	HILLFORT	Cyfnod Period	Iron Age
Enw Name	LLANDDEWI GAER;PEN Y GAER		
Statws Safle Site Status	SAM		

Cyfeirnod Record Number	3720	Cyfeirnod Grid Grid Reference	SN14481638
Math o safle Site Type	ROUND BARROW?	Cyfnod Period	Bronze Age
Enw Name	PEN BANC		
Statws Safle Site Status			

Cyfeirnod Record Number	3722	Cyfeirnod Grid Grid Reference	SN13411724
Math o safle Site Type	BURNT MOUND?	Cyfnod Period	Prehistoric
Enw Name	PEN-CREMIN		
Statws Safle Site Status			

Cyfeirnod Record Number	3723	Cyfeirnod Grid Grid Reference	SN13991685
Math o safle Site Type	BURNT MOUND?	Cyfnod Period	Prehistoric
Enw Name	FFYNNON		
Statws Safle Site Status			

Cyfeirnod Record Number	3724	Cyfeirnod Grid Grid Reference	SN14221682
Math o safle Site Type	BURNT MOUND?	Cyfnod Period	Prehistoric
Enw Name	FFYNNON		
Statws Safle Site Status			

Cyfeirnod Record Number	3725	Cyfeirnod Grid Grid Reference	SN139161
Math o safle Site Type	FINDS	Cyfnod Period	Neolithic
Enw Name	CAERAU GAER		
Statws Safle Site Status			

Cyfeirnod <i>Record Number</i>	3726	Cyfeirnod Grid <i>Grid Reference</i>	SN14591717
Math o safle <i>Site Type</i>	BURNT MOUND?	Cyfnod <i>Period</i>	Prehistoric
Enw <i>Name</i>	PENTROYDIN FAWR		
Statws Safle <i>Site Status</i>			

Cyfeirnod <i>Record Number</i>	3727	Cyfeirnod Grid <i>Grid Reference</i>	SN1316
Math o safle <i>Site Type</i>	FINDS	Cyfnod <i>Period</i>	Neolithic
Enw <i>Name</i>	CAERAU GAER		
Statws Safle <i>Site Status</i>			

Cyfeirnod <i>Record Number</i>	3736	Cyfeirnod Grid <i>Grid Reference</i>	SN17101773
Math o safle <i>Site Type</i>	CEMETERY	Cyfnod <i>Period</i>	Post Med
Enw <i>Name</i>	FRIENDS BURIAL GROUND;TREWERN		
Statws Safle <i>Site Status</i>			

Cyfeirnod <i>Record Number</i>	3737	Cyfeirnod Grid <i>Grid Reference</i>	SN15121744
Math o safle <i>Site Type</i>	BURNT MOUND?	Cyfnod <i>Period</i>	Prehistoric
Enw <i>Name</i>	BLAEN-PEN-TROYDIN		
Statws Safle <i>Site Status</i>			

Cyfeirnod <i>Record Number</i>	3738	Cyfeirnod Grid <i>Grid Reference</i>	SN19971797
Math o safle <i>Site Type</i>	BURNT MOUND?	Cyfnod <i>Period</i>	Prehistoric
Enw <i>Name</i>	BRYN BANC		
Statws Safle <i>Site Status</i>			

Cyfeirnod Record Number	3861	Cyfeirnod Grid Grid Reference	SN22721665
Math o safle Site Type	BURNT MOUND	Cyfnod Period	Prehistoric
Enw Name	FOREST		
Statws Safle Site Status			
Cyfeirnod Record Number	3862	Cyfeirnod Grid Grid Reference	SN22821622
Math o safle Site Type	DEFENDED ENCLOSURE	Cyfnod Period	Iron Age?;Roman?;Early M
Enw Name	FOREST		
Statws Safle Site Status			
Cyfeirnod Record Number	3864	Cyfeirnod Grid Grid Reference	SN2018
Math o safle Site Type	CHAPEL	Cyfnod Period	Medieval
Enw Name	ST MARIE'S		
Statws Safle Site Status			
Cyfeirnod Record Number	3865	Cyfeirnod Grid Grid Reference	SN24551737
Math o safle Site Type	BURNT MOUND	Cyfnod Period	Prehistoric
Enw Name	BLAEN-GORS		
Statws Safle Site Status			
Cyfeirnod Record Number	3868	Cyfeirnod Grid Grid Reference	SN24811638
Math o safle Site Type	BURNT MOUND	Cyfnod Period	Prehistoric
Enw Name	ZABULON		
Statws Safle Site Status			

Cyfeirnod <i>Record Number</i>	3869	Cyfeirnod Grid <i>Grid Reference</i>	SN207181
Math o safle <i>Site Type</i>	FINDS	Cyfnod <i>Period</i>	Roman
Enw <i>Name</i>	WHITLAND ABBEY		
Statws Safle <i>Site Status</i>			

Cyfeirnod <i>Record Number</i>	3870	Cyfeirnod Grid <i>Grid Reference</i>	SN20791816
Math o safle <i>Site Type</i>	ABBEY	Cyfnod <i>Period</i>	Medieval
Enw <i>Name</i>	WHITLAND ABBEY;ALBA LANDA;ALBA DOMUS		
Statws Safle <i>Site Status</i>	SAM;ACK		

Cyfeirnod <i>Record Number</i>	3876	Cyfeirnod Grid <i>Grid Reference</i>	SN27761653
Math o safle <i>Site Type</i>	FINDS	Cyfnod <i>Period</i>	Bronze Age
Enw <i>Name</i>	PARK VILLA		
Statws Safle <i>Site Status</i>			

Cyfeirnod <i>Record Number</i>	3878	Cyfeirnod Grid <i>Grid Reference</i>	SN27521589
Math o safle <i>Site Type</i>	ROUND BARROW	Cyfnod <i>Period</i>	Bronze Age
Enw <i>Name</i>	EITHIN BACH MOUND		
Statws Safle <i>Site Status</i>			

A substantial round barrow truncated on its NW edge by a hedgeline and track leading down to Maes-y-Coed farm. The mound stands to a good height, c.1.3m, and has a clearly defined circular edge and rounded profile. The mound appears to have been dug into on its southern side at some point, but otherwise the barrow is in very good condition. Cropmark barrow 3879, c.80m to the NE, is on slightly lower ground and could mean that originally this site was one of a barrow pair intervisible with each other.

Cyfeirnod Record Number	3879	Cyfeirnod Grid Grid Reference	SN27591593
Math o safle Site Type	ROUND BARROW?	Cyfnod Period	Bronze Age
Enw Name	EITHIN FACH		
Statws Safle Site Status			

Unable to see any visible trace of this cropmark round barrow in the field, although if and when extant this mound would have been one of a barrow pair (42582), its twin 3878 located c.80m to the SW of this site and intervisible with it, although now both barrows are separated by a small road.

Cyfeirnod Record Number	3884	Cyfeirnod Grid Grid Reference	SN26541543
Math o safle Site Type	DEFENDED ENCLOSURE?;MOAT?	Cyfnod Period	Roman?;Iron Age?;Medieva
Enw Name	DOL GARN;DOL GAM		
Statws Safle Site Status	SAM		

In my opinion this is a moated site; the road has not destroyed all of the second half of the monument as seen in my aerial photographs of 12-2-88.(T.A.J.22-04-88)

Cyfeirnod Record Number	4316	Cyfeirnod Grid Grid Reference	SM95031737
Math o safle Site Type	HILLFORT	Cyfnod Period	Iron Age
Enw Name	CROWHILL RATH		
Statws Safle Site Status	SAM;ACK		

Cyfeirnod Record Number	4431	Cyfeirnod Grid Grid Reference	SN02551558
Math o safle Site Type	CHURCH	Cyfnod Period	Post Med
Enw Name	ST JOHN THE BAPTIST'S		
Statws Safle Site Status			

Cyfeirnod Record Number	4435	Cyfeirnod Grid Grid Reference	SN0816
Math o safle Site Type	STANDING STONE?	Cyfnod Period	Bronze Age
Enw Name	LONGSTONE		
Statws Safle Site Status			

Cyfeirnod Record Number	4440	Cyfeirnod Grid Grid Reference	SN06681517
Math o safle Site Type	BRIDGE	Cyfnod Period	Post Med
Enw Name	CANASTON BRIDGE		
Statws Safle Site Status			

Post-medieval (17th century?) bridge over the Eastern Cleddau, the lowest historic bridging point, for the main road west from south Wales, illustrated in the Pembs. Inventory, no. 894. HJ May 2000

Cyfeirnod Record Number	4443	Cyfeirnod Grid Grid Reference	SN06001452
Math o safle Site Type	BRIDGE	Cyfnod Period	Post Med
Enw Name	BLACKPOOL BRIDGE		
Statws Safle Site Status	LB2		

Listed 'as a well-proportioned and elegantly designed estate bridge'. Built c. 1830 by Baroness de Rutzen, daughter and heir of Nathaniel Phillips of Slebech at the start of the east drive(40491) to Slebech hall. Single span, semicircular arch mainly of limestone with a wide carriage between parapets, with stone piers topped by ball finials and others with eagles HJ after Cadw listing description and Garden Register draft text. April, 2000.

Cyfeirnod Record Number	4444	Cyfeirnod Grid Grid Reference	SN05971447
Math o safle Site Type	MILL	Cyfnod Period	Post Med
Enw Name	BLACKPOOL MILL		
Statws Safle Site Status	LB2		

An imposing four storeyed mill built in 1813 by Nathaniel Phillips owner of the Slebech Estate close to the site of the Blackpool iron works (24186). The last section of the leat forms a straight stone lined channel approaching the centre of the building for architectural and symmetrical effect. In the early 20th century a turbine replaced the water wheel and in 1958 the mill was converted to electricity. The mill is now open as a tourist attraction. HJ April 2000

Cyfeirnod Record Number	4525	Cyfeirnod Grid Grid Reference	SM94571977
Math o safle Site Type	MILL	Cyfnod Period	Post Med
Enw Name	SLOUTH MILL		
Statws Safle Site Status			

Cyfeirnod Record Number	4532	Cyfeirnod Grid Grid Reference	SM98471518
Math o safle Site Type	STONE CIRCLE?;STANDING STONE?	Cyfnod Period	Neolithic;Bronze Age
Enw Name	THREE STONE PARK		
Statws Safle Site Status			

Cyfeirnod Record Number	4534	Cyfeirnod Grid Grid Reference	SM99101498
Math o safle Site Type	STANDING STONE?	Cyfnod Period	Bronze Age
Enw Name	STONE PARK		
Statws Safle Site Status			

Cyfeirnod Record Number	4535	Cyfeirnod Grid Grid Reference	SM96241971
Math o safle Site Type	CHAMBERED TOMB?	Cyfnod Period	Neolithic
Enw Name	STONE PARK		
Statws Safle Site Status			

Cyfeirnod Record Number	4539	Cyfeirnod Grid Grid Reference	SM959184
Math o safle Site Type	ROUND BARROW?	Cyfnod Period	Bronze Age
Enw Name	TANGIERS		
Statws Safle Site Status			

Cyfeirnod Record Number	4540	Cyfeirnod Grid Grid Reference	SM983163
Math o safle Site Type	ROUND BARROW?	Cyfnod Period	Bronze Age
Enw Name	LITTLE TUMP PARK;GREAT TUMP PARK		
Statws Safle Site Status			

Cyfeirnod Record Number	4541	Cyfeirnod Grid Grid Reference	SM96151505
Math o safle Site Type	HOLY WELL	Cyfnod Period	Medieval
Enw Name	HIGGON'S WELL		
Statws Safle Site Status	SAM		

Cyfeirnod Record Number	4549	Cyfeirnod Grid Grid Reference	SM94742867
Math o safle Site Type	STANDING STONE?	Cyfnod Period	Bronze Age
Enw Name	SWMBARCH		
Statws Safle Site Status			

Cyfeirnod Record Number	4550	Cyfeirnod Grid Grid Reference	SM942290
Math o safle Site Type	UNKNOWN	Cyfnod Period	Unknown
Enw Name	DINAS		
Statws Safle Site Status			

Dinas place-name of unknown significance. RPS August 2001

Cyfeirnod Record Number	4552	Cyfeirnod Grid Grid Reference	SM93912958
Math o safle Site Type	CHURCH	Cyfnod Period	Medieval;Post Med
Enw Name	ST GILES'		
Statws Safle Site Status			

Cyfeirnod Record Number	4554	Cyfeirnod Grid Grid Reference	SM965270
Math o safle Site Type	FIELD SYSTEM	Cyfnod Period	Medieval;Post Med
Enw Name	BRYNHYFRYD		
Statws Safle Site Status			

Cyfeirnod Record Number	4559	Cyfeirnod Grid Grid Reference	SM95902645
Math o safle Site Type	UNKNOWN	Cyfnod Period	Unknown
Enw Name	PARC CASTELL		
Statws Safle Site Status			

Castell place-name of unknown significance. RPS August 2001

Cyfeirnod Record Number	4560	Cyfeirnod Grid Grid Reference	SM95072910
Math o safle Site Type	STANDING STONE?	Cyfnod Period	Bronze Age
Enw Name	PARC LONGSTONE		
Statws Safle Site Status			

Cyfeirnod Record Number	4561	Cyfeirnod Grid Grid Reference	SM963282
Math o safle Site Type	STANDING STONE?	Cyfnod Period	Bronze Age
Enw Name	PARC CARREG;PARC MAEN		
Statws Safle Site Status			

Cyfeirnod Record Number	4562	Cyfeirnod Grid Grid Reference	SM965268
Math o safle Site Type	STANDING STONE?	Cyfnod Period	Bronze Age
Enw Name	MAEN LLWYD;PARC CARREG LWYD		
Statws Safle Site Status			

Cyfeirnod Record Number	4568	Cyfeirnod Grid Grid Reference	SM95052730
Math o safle Site Type	STANDING STONE?	Cyfnod Period	Bronze Age
Enw Name	LOWER BROAD MOOR		
Statws Safle Site Status			

The field name on the tithe map is Parc Y Garn, see PRN 12157. JH 1997

Cyfeirnod Record Number	4571	Cyfeirnod Grid Grid Reference	SM959266
Math o safle Site Type	ROUND BARROW?	Cyfnod Period	Bronze Age
Enw Name	CARN GWCW		
Statws Safle Site Status			

Cyfeirnod Record Number	4581	Cyfeirnod Grid Grid Reference	SM967217
Math o safle Site Type	CEMETERY?	Cyfnod Period	Post Med
Enw Name	QUAKERS PARK		
Statws Safle Site Status			

Cyfeirnod Record Number	4582	Cyfeirnod Grid Grid Reference	SM95702370
Math o safle Site Type	CHURCH	Cyfnod Period	Medieval
Enw Name	TREFFGARNE CHURCH		
Statws Safle Site Status			

Cyfeirnod Record Number	4583	Cyfeirnod Grid Grid Reference	SM9520
Math o safle Site Type	CHURCH	Cyfnod Period	Medieval
Enw Name	ST MARGARET'S		
Statws Safle Site Status			

Cyfeirnod Record Number	4584	Cyfeirnod Grid Grid Reference	SM95802323
Math o safle Site Type	HILLFORT?	Cyfnod Period	Iron Age
Enw Name	UPPER FURZEY		
Statws Safle Site Status			

Cyfeirnod Record Number	4585	Cyfeirnod Grid Grid Reference	SM95452315
Math o safle Site Type	UNKNOWN	Cyfnod Period	Unknown
Enw Name	BIG CLINES		
Statws Safle Site Status			

Earthwork enclosure of unknown significance. RPS August 2001

Cyfeirnod Record Number	4587	Cyfeirnod Grid Grid Reference	SM959238
Math o safle Site Type	ROUND BARROW	Cyfnod Period	Bronze Age
Enw Name	BIG PARK		
Statws Safle Site Status			

Cyfeirnod Record Number	4905	Cyfeirnod Grid Grid Reference	SN139161
Math o safle Site Type	HILLFORT	Cyfnod Period	Iron Age
Enw Name	CAERAU GAER		
Statws Safle Site Status	SAM;ACK		

Cyfeirnod Record Number	4906	Cyfeirnod Grid Grid Reference	SN10141692
Math o safle Site Type	STANDING STONE?	Cyfnod Period	Bronze Age
Enw Name	PARC CARREG		
Statws Safle Site Status			

Cyfeirnod Record Number	4911	Cyfeirnod Grid Grid Reference	SN13651690
Math o safle Site Type	CHAPEL	Cyfnod Period	Post Med
Enw Name	FFYNNON BAPTIST CHAPEL		
Statws Safle Site Status	LB2		

Cyfeirnod <i>Record Number</i>	4913	Cyfeirnod Grid <i>Grid Reference</i>	SN134163
Math o safle <i>Site Type</i>	CHAPEL?	Cyfnod <i>Period</i>	Early Medieval?;Medieval
Enw <i>Name</i>	HENLLAN;ST TEILO'S		
Statws Safle <i>Site Status</i>			

Cyfeirnod <i>Record Number</i>	4916	Cyfeirnod Grid <i>Grid Reference</i>	SN12151599
Math o safle <i>Site Type</i>	GLEBE LAND	Cyfnod <i>Period</i>	Medieval
Enw <i>Name</i>	PARC YR EGLWYS		
Statws Safle <i>Site Status</i>			

Cyfeirnod <i>Record Number</i>	4917	Cyfeirnod Grid <i>Grid Reference</i>	SN15751724
Math o safle <i>Site Type</i>	HILLFORT	Cyfnod <i>Period</i>	Iron Age
Enw <i>Name</i>	CASTELL GWYNDY		
Statws Safle <i>Site Status</i>			

Cyfeirnod <i>Record Number</i>	4918	Cyfeirnod Grid <i>Grid Reference</i>	SN18281587
Math o safle <i>Site Type</i>	STANDING STONE?	Cyfnod <i>Period</i>	Bronze Age
Enw <i>Name</i>	RHOS MAEN;PARC MAEN		
Statws Safle <i>Site Status</i>			

Cyfeirnod <i>Record Number</i>	4919	Cyfeirnod Grid <i>Grid Reference</i>	SN19391623
Math o safle <i>Site Type</i>	STANDING STONE?	Cyfnod <i>Period</i>	Bronze Age
Enw <i>Name</i>	PARC Y MAEN LLWYD		
Statws Safle <i>Site Status</i>			

Cyfeirnod Record Number	4920	Cyfeirnod Grid Grid Reference	SN15551599
Math o safle Site Type	GLEBE LAND	Cyfnod Period	Medieval
Enw Name	PARC YR EGLWYS		
Statws Safle Site Status			

Identified as Glebe land but with a field ref of Parc Yr Eglwys this may signify a church site? RJ after EB 01

Cyfeirnod Record Number	4921	Cyfeirnod Grid Grid Reference	SN183164
Math o safle Site Type	ROAD?	Cyfnod Period	Unknown
Enw Name	PARC Y SARN		
Statws Safle Site Status			

Cyfeirnod Record Number	5010	Cyfeirnod Grid Grid Reference	SM9535
Math o safle Site Type	INSCRIBED STONE?;MONUMENT?	Cyfnod Period	Medieval;Medieval?
Enw Name	FRENCH STONE THE		
Statws Safle Site Status	LB2		

Cyfeirnod Record Number	5043	Cyfeirnod Grid Grid Reference	SN21001815
Math o safle Site Type	HILLFORT?	Cyfnod Period	Iron Age
Enw Name	CASTLE HILL WOOD		
Statws Safle Site Status			

Cyfeirnod Record Number	5046	Cyfeirnod Grid Grid Reference	SN24111796
Math o safle Site Type	ROAD?	Cyfnod Period	Medieval?
Enw Name	PARC Y SARN		
Statws Safle Site Status			

Cyfeirnod Record Number	5684	Cyfeirnod Grid Grid Reference	SN03521530
Math o safle Site Type	ENCLOSURE	Cyfnod Period	Unknown
Enw Name	PRICKETT'S WOOD		
Statws Safle Site Status			

Enclosure of unknown significance. RPS August 2001

Cyfeirnod Record Number	5687	Cyfeirnod Grid Grid Reference	SN08131629
Math o safle Site Type	STANDING STONE?	Cyfnod Period	Bronze Age
Enw Name	ABYSTREE		
Statws Safle Site Status			

Cyfeirnod Record Number	6399	Cyfeirnod Grid Grid Reference	SM94851860
Math o safle Site Type	DWELLING	Cyfnod Period	Post Med
Enw Name	COTESMORE		
Statws Safle Site Status	LB2		

Historic home. RPS July 2001

Cyfeirnod Record Number	6416	Cyfeirnod Grid Grid Reference	SN0515
Math o safle Site Type	FIELD SYSTEM	Cyfnod Period	Medieval;Post Med
Enw Name	ROBESTON WATHEN		
Statws Safle Site Status			

Cyfeirnod Record Number	6419	Cyfeirnod Grid Grid Reference	SM95203480
Math o safle Site Type	FIELD SYSTEM	Cyfnod Period	Medieval;Post Med
Enw Name	COIDRUM;GREENLAND		
Statws Safle Site Status			

Strip fields centred around SM952348

Cyfeirnod Record Number	6420	Cyfeirnod Grid Grid Reference	SM9535
Math o safle Site Type	FIELD SYSTEM	Cyfnod Period	Medieval;Post Med
Enw Name	PENYBRYN		
Statws Safle Site Status			

Cyfeirnod Record Number	6423	Cyfeirnod Grid Grid Reference	SM9520
Math o safle Site Type	FIELD SYSTEM	Cyfnod Period	Medieval;Post Med
Enw Name	SPITTAL		
Statws Safle Site Status			

Cyfeirnod Record Number	6483	Cyfeirnod Grid Grid Reference	SN10971601
Math o safle Site Type	DWELLING	Cyfnod Period	Post Med
Enw Name	BLAEN MORLAIS		
Statws Safle Site Status	LB2		

Historic home. RPS July 2001

Cyfeirnod Record Number	6658	Cyfeirnod Grid Grid Reference	SN06351602
Math o safle Site Type	MANSION	Cyfnod Period	Post Med
Enw Name	RIDGEWAY		
Statws Safle Site Status			

Cyfeirnod Record Number	6661	Cyfeirnod Grid Grid Reference	SN06501617
Math o safle Site Type	COTTAGE	Cyfnod Period	Post Med
Enw Name	STYLE PARK COTTAGE;RIDGEWAY LODGE		
Statws Safle Site Status	LB2		

Occupied cottage. RPS July 2001

Cyfeirnod Record Number	6662	Cyfeirnod Grid Grid Reference	SN07411629
Math o safle Site Type	FARMHOUSE	Cyfnod Period	Post Med
Enw Name	ST KENOX FARMHOUSE		
Statws Safle Site Status			

Renovated farmhouse on site of "Chancellors House - residence of Rev. Rhys Prichard, Chancellor of St Davids in 1670. RPS July 2001

Cyfeirnod Record Number	6739	Cyfeirnod Grid Grid Reference	SN10301635
Math o safle Site Type	DWELLING	Cyfnod Period	Post Med
Enw Name	SODSTON HOUSE		
Statws Safle Site Status			

Georgian country house. RPS July 2001

Cyfeirnod Record Number	7241	Cyfeirnod Grid Grid Reference	SM95152355
Math o safle Site Type	MANSION	Cyfnod Period	Post Med
Enw Name	TREFFGARNE HALL		
Statws Safle Site Status	LB2		

Occupied and restored country house. RPS July 2001

Cyfeirnod Record Number	7258	Cyfeirnod Grid Grid Reference	SM9520
Math o safle Site Type	COTTAGE	Cyfnod Period	Post Med
Enw Name	KEEPERS COTTAGE		
Statws Safle Site Status			

Precise location and current condition uncertain. RPS July 2001

Cyfeirnod Record Number	7313	Cyfeirnod Grid Grid Reference	SN1416
Math o safle Site Type	FIELD SYSTEM	Cyfnod Period	Medieval;Post Med
Enw Name	LLANDDEWI VELFREY		
Statws Safle Site Status			

Cyfeirnod Record Number	7649	Cyfeirnod Grid Grid Reference	SN17851635
Math o safle Site Type	ROUND BARROW	Cyfnod Period	Bronze Age
Enw Name	LLAN-MARLAIS		
Statws Safle Site Status	SAM		

Cyfeirnod Record Number	7764	Cyfeirnod Grid Grid Reference	SN15701612
Math o safle Site Type	DWELLING	Cyfnod Period	Post Med
Enw Name	PANT-TEG		
Statws Safle Site Status	LB2*		

Occupied rural dwelling. RPS July 2001

Cyfeirnod Record Number	7824	Cyfeirnod Grid Grid Reference	SN21341737
Math o safle Site Type	TERRACE	Cyfnod Period	Post Med
Enw Name	IET-GOCH		
Statws Safle Site Status			

Cyfeirnod Record Number	7866	Cyfeirnod Grid Grid Reference	SM941311
Math o safle Site Type	ROUND BARROW?	Cyfnod Period	Bronze Age
Enw Name	PARK Y CARN;GARN DWYRAIN		
Statws Safle Site Status			

Cyfeirnod Record Number	7937	Cyfeirnod Grid Grid Reference	SM988160
Math o safle Site Type	UNKNOWN	Cyfnod Period	Unknown
Enw Name	ROUND PARK		
Statws Safle Site Status			

Place-name of unknown significance. RPS August 2001

Cyfeirnod Record Number	7938	Cyfeirnod Grid Grid Reference	SM960154
Math o safle Site Type	ROUND BARROW?	Cyfnod Period	Bronze Age
Enw Name	TUMP FIELD		
Statws Safle Site Status			

Cyfeirnod Record Number	8009	Cyfeirnod Grid Grid Reference	SN137167
Math o safle Site Type	STANDING STONE?	Cyfnod Period	Bronze Age
Enw Name	PARC MAEN LLWYDD		
Statws Safle Site Status			

Cyfeirnod Record Number	8010	Cyfeirnod Grid Grid Reference	SN146164
Math o safle Site Type	BEACON?	Cyfnod Period	Medieval?;Post Med?
Enw Name	PARC BEACON		
Statws Safle Site Status			

Cyfeirnod Record Number	8011	Cyfeirnod Grid Grid Reference	SN152176
Math o safle Site Type	UNKNOWN	Cyfnod Period	Unknown
Enw Name	CROFT CASTLE		
Statws Safle Site Status			

Place-name of unknown significance. RPS August 2001

Cyfeirnod Record Number	8026	Cyfeirnod Grid Grid Reference	SN206182
Math o safle Site Type	GATE	Cyfnod Period	Medieval
Enw Name	GOLDEN GATE		
Statws Safle Site Status			

Cyfeirnod Record Number	8032	Cyfeirnod Grid Grid Reference	SN271164
Math o safle Site Type	STANDING STONE?	Cyfnod Period	Bronze Age
Enw Name	STONE		
Statws Safle Site Status			

Cyfeirnod Record Number	8034	Cyfeirnod Grid Grid Reference	SN272161
Math o safle Site Type	ROUND BARROW?	Cyfnod Period	Bronze Age
Enw Name	WAUN FACH TUMULUS		
Statws Safle Site Status			

Cyfeirnod Record Number	8035	Cyfeirnod Grid Grid Reference	SN26051665
Math o safle Site Type	UNKNOWN	Cyfnod Period	Unknown
Enw Name	GORSE		
Statws Safle Site Status			

Cyfeirnod Record Number	8235	Cyfeirnod Grid Grid Reference	SN05071573
Math o safle Site Type	DAM	Cyfnod Period	Post Med
Enw Name	LOWER TOCH		
Statws Safle Site Status			

Cyfeirnod <i>Record Number</i>	8473	Cyfeirnod Grid <i>Grid Reference</i>	SM95293219
Math o safle <i>Site Type</i>	MANSION	Cyfnod <i>Period</i>	Post Med
Enw <i>Name</i>	LLANSTINAN HOUSE		
Statws Safle <i>Site Status</i>			

Cyfeirnod <i>Record Number</i>	8633	Cyfeirnod Grid <i>Grid Reference</i>	SM961157
Math o safle <i>Site Type</i>	RAILWAY STATION	Cyfnod <i>Period</i>	Post Med
Enw <i>Name</i>	RAILWAY STATION		
Statws Safle <i>Site Status</i>			

Cyfeirnod <i>Record Number</i>	8648	Cyfeirnod Grid <i>Grid Reference</i>	SM95281618
Math o safle <i>Site Type</i>	MILL	Cyfnod <i>Period</i>	Medieval
Enw <i>Name</i>	TOWN MILL		
Statws Safle <i>Site Status</i>			

Cyfeirnod <i>Record Number</i>	8777	Cyfeirnod Grid <i>Grid Reference</i>	SM95391784
Math o safle <i>Site Type</i>	MILL	Cyfnod <i>Period</i>	Post Med
Enw <i>Name</i>	PRENDERGAST		
Statws Safle <i>Site Status</i>			

Cyfeirnod <i>Record Number</i>	8858	Cyfeirnod Grid <i>Grid Reference</i>	SM95931494
Math o safle <i>Site Type</i>	MILL	Cyfnod <i>Period</i>	Medieval?;Post Med?
Enw <i>Name</i>	PRIORY MILLS		
Statws Safle <i>Site Status</i>			

Cyfeirnod Record Number	8868	Cyfeirnod Grid Grid Reference	SN172172
Math o safle Site Type	RING BARROW	Cyfnod Period	Bronze Age
Enw Name	PENGAWSE CAIRN		
Statws Safle Site Status	SAM		

Cyfeirnod Record Number	8892	Cyfeirnod Grid Grid Reference	SM959205
Math o safle Site Type	DESERTED SETTLEMENT	Cyfnod Period	Medieval
Enw Name	GREAT RUDBAXTON		
Statws Safle Site Status			

Cyfeirnod Record Number	8900	Cyfeirnod Grid Grid Reference	SN00671570
Math o safle Site Type	UNKNOWN	Cyfnod Period	Unknown
Enw Name	ARNOLD'S HILL		
Statws Safle Site Status			

Cropmark of unknown significance. RPS August 2001

Cyfeirnod Record Number	8919	Cyfeirnod Grid Grid Reference	SM95622525
Math o safle Site Type	MILL	Cyfnod Period	Post Med
Enw Name	NANT-Y-COY MILL		
Statws Safle Site Status			

Cyfeirnod Record Number	8950	Cyfeirnod Grid Grid Reference	SN206181
Math o safle Site Type	FISHPOND	Cyfnod Period	Medieval
Enw Name	WHITLAND ABBEY		
Statws Safle Site Status			

Cyfeirnod <i>Record Number</i>	8951	Cyfeirnod Grid <i>Grid Reference</i>	SN207182
Math o safle <i>Site Type</i>	FISHPOND?	Cyfnod <i>Period</i>	Medieval
Enw <i>Name</i>	WHITLAND ABBEY		
Statws Safle <i>Site Status</i>			

Cyfeirnod <i>Record Number</i>	8956	Cyfeirnod Grid <i>Grid Reference</i>	SN208181
Math o safle <i>Site Type</i>	MILL?;FORGE	Cyfnod <i>Period</i>	Medieval;Post Med
Enw <i>Name</i>	WHITLAND ABBEY		
Statws Safle <i>Site Status</i>			

Cyfeirnod <i>Record Number</i>	8957	Cyfeirnod Grid <i>Grid Reference</i>	SN208180
Math o safle <i>Site Type</i>	FORGE?	Cyfnod <i>Period</i>	Medieval
Enw <i>Name</i>	WHITLAND ABBEY		
Statws Safle <i>Site Status</i>			

Cyfeirnod <i>Record Number</i>	8958	Cyfeirnod Grid <i>Grid Reference</i>	SN209180
Math o safle <i>Site Type</i>	FORGE?	Cyfnod <i>Period</i>	Medieval
Enw <i>Name</i>	WHITLAND ABBEY		
Statws Safle <i>Site Status</i>			

Cyfeirnod <i>Record Number</i>	8960	Cyfeirnod Grid <i>Grid Reference</i>	SN207181
Math o safle <i>Site Type</i>	DWELLING?	Cyfnod <i>Period</i>	Medieval
Enw <i>Name</i>	WHITLAND ABBEY		
Statws Safle <i>Site Status</i>			

An area of surface irregularities and scattered stone. RPS August 2001

Cyfeirnod Record Number	8961	Cyfeirnod Grid Grid Reference	SN2018
Math o safle Site Type	DOVECOTE	Cyfnod Period	Medieval
Enw Name	COLOMENDY; WHITLAND ABBEY		
Statws Safle Site Status			

Cyfeirnod Record Number	9036	Cyfeirnod Grid Grid Reference	SM94732976
Math o safle Site Type	HENGES	Cyfnod Period	Neolithic; Bronze Age
Enw Name	PEN-DRE; LETTERSTON III		
Statws Safle Site Status	SAM		

Cyfeirnod Record Number	9446	Cyfeirnod Grid Grid Reference	SN16291702
Math o safle Site Type	FARMHOUSE	Cyfnod Period	Post Med
Enw Name	GWYNDY		
Statws Safle Site Status	LB2		

Cyfeirnod Record Number	9790	Cyfeirnod Grid Grid Reference	SM94953100
Math o safle Site Type	CREMATION	Cyfnod Period	Iron Age?
Enw Name	CASTLE BUCKET		
Statws Safle Site Status			

Cyfeirnod Record Number	9872	Cyfeirnod Grid Grid Reference	SM942361
Math o safle Site Type	FARMHOUSE	Cyfnod Period	Medieval?; Post Med
Enw Name	TREGROES		
Statws Safle Site Status			

Cyfeirnod Record Number	10036	Cyfeirnod Grid Grid Reference	SN17001643
Math o safle Site Type	FARMHOUSE	Cyfnod Period	Post Med
Enw Name	WAENDWRGI		
Statws Safle Site Status	LB2		

Cyfeirnod Record Number	10037	Cyfeirnod Grid Grid Reference	SN17171692
Math o safle Site Type	FARMHOUSE;DWELLING	Cyfnod Period	Post Med
Enw Name	FRON		
Statws Safle Site Status	LB2		

Country dwelling, in early stages of decay when visited in 1981. Associated farm buildings were also in disuse at that time.
RPS July 2001

Cyfeirnod Record Number	10038	Cyfeirnod Grid Grid Reference	SN19201585
Math o safle Site Type	MANSION	Cyfnod Period	Post Med
Enw Name	WAUNGRON		
Statws Safle Site Status			

Cyfeirnod Record Number	10040	Cyfeirnod Grid Grid Reference	SN17401775
Math o safle Site Type	MANSION	Cyfnod Period	Post Med
Enw Name	TREWERN		
Statws Safle Site Status	LB2		

Cyfeirnod Record Number	10133	Cyfeirnod Grid Grid Reference	SN0515
Math o safle Site Type	CELTIC DEDICATION	Cyfnod Period	Early Medieval?
Enw Name	ST CADOG DEDICATION		
Statws Safle Site Status			

Cyfeirnod Record Number	10181	Cyfeirnod Grid Grid Reference	SM956163
Math o safle Site Type	CELTIC DEDICATION	Cyfnod Period	Early Medieval?
Enw Name	ST DAVID DEDICATION		
Statws Safle Site Status			

Cyfeirnod Record Number	10311	Cyfeirnod Grid Grid Reference	SM953339
Math o safle Site Type	CELTIC DEDICATION	Cyfnod Period	Early Medieval?
Enw Name	ST JUSTINIAN DEDICATION		
Statws Safle Site Status			

Cyfeirnod Record Number	10345	Cyfeirnod Grid Grid Reference	SM938296
Math o safle Site Type	CELTIC DEDICATION	Cyfnod Period	Early Medieval?
Enw Name	ST SULIEN DEDICATION		
Statws Safle Site Status			

Cyfeirnod Record Number	10373	Cyfeirnod Grid Grid Reference	SM960205
Math o safle Site Type	CELTIC DEDICATION	Cyfnod Period	Early Medieval?
Enw Name	ST AIDAN DEDICATION;ST MADOG DEDICATION		
Statws Safle Site Status			

Cyfeirnod Record Number	10397	Cyfeirnod Grid Grid Reference	SM9536
Math o safle Site Type	CELTIC DEDICATION?	Cyfnod Period	Early Medieval?
Enw Name	ST COLMAN DEDICATION		
Statws Safle Site Status			

Cyfeirnod Record Number	10433	Cyfeirnod Grid Grid Reference	SM9535
Math o safle Site Type	CELTIC DEDICATION	Cyfnod Period	Early Medieval?
Enw Name	ST DUBRICIUS DEDICATION;ST DYFRIG DEDICATION		
Statws Safle Site Status			

Cyfeirnod Record Number	10460	Cyfeirnod Grid Grid Reference	SM95053465
Math o safle Site Type	UNKNOWN	Cyfnod Period	Unknown
Enw Name	CASTELL		
Statws Safle Site Status			

Place-name of unknown significance. RPS August 2001

Cyfeirnod Record Number	10464	Cyfeirnod Grid Grid Reference	SM943369
Math o safle Site Type	UNKNOWN	Cyfnod Period	Unknown
Enw Name	CASTELL FARTIN		
Statws Safle Site Status			

Place-name of unknown significance. RPS August 2001

Cyfeirnod Record Number	10465	Cyfeirnod Grid Grid Reference	SM956294
Math o safle Site Type	STANDING STONE?	Cyfnod Period	Bronze Age
Enw Name	GARREG WEN		
Statws Safle Site Status			

Cyfeirnod Record Number	10469	Cyfeirnod Grid Grid Reference	SM95322743
Math o safle Site Type	STANDING STONE?	Cyfnod Period	Bronze Age
Enw Name	LOWER BROADMOOR		
Statws Safle Site Status			

Standing stone, one of two. It stands c.7'6" high near many other stones, some cleared from surrounding fields. Packing stones at base visible

Cyfeirnod Record Number	10470	Cyfeirnod Grid Grid Reference	SM95282676
Math o safle Site Type	WELL	Cyfnod Period	Medieval?;Post Med?
Enw Name	LORDSHIP WELL		
Statws Safle Site Status			

Cyfeirnod Record Number	10472	Cyfeirnod Grid Grid Reference	SM95412960
Math o safle Site Type	BOUNDARY DITCH;BOUNDARY STONE	Cyfnod Period	Medieval
Enw Name	GOOD HOPE		
Statws Safle Site Status			

Cyfeirnod Record Number	10473	Cyfeirnod Grid Grid Reference	SM94652879
Math o safle Site Type	BOUNDARY DITCH	Cyfnod Period	Medieval
Enw Name	SWMBARCH		
Statws Safle Site Status			

Cyfeirnod Record Number	10480	Cyfeirnod Grid Grid Reference	SM95151735
Math o safle Site Type	KILN?	Cyfnod Period	Post Med?
Enw Name	KILN PARK		
Statws Safle Site Status			

Cyfeirnod Record Number	10483	Cyfeirnod Grid Grid Reference	SM95602363
Math o safle Site Type	KILN?	Cyfnod Period	Post Med?
Enw Name	KILN PARK		
Statws Safle Site Status			

Cyfeirnod Record Number	10536	Cyfeirnod Grid Grid Reference	SM958263
Math o safle Site Type	FORD	Cyfnod Period	Medieval
Enw Name	GIBBRICK'S FORD		
Statws Safle Site Status			

Cyfeirnod Record Number	10582	Cyfeirnod Grid Grid Reference	SN1116
Math o safle Site Type	UNKNOWN	Cyfnod Period	Unknown
Enw Name	CILRATH FAWR;CILRATH FACH		
Statws Safle Site Status			

Place-name of unknown significance. RPS August 2001

Cyfeirnod Record Number	10583	Cyfeirnod Grid Grid Reference	SN1216
Math o safle Site Type	UNKNOWN	Cyfnod Period	Unknown
Enw Name	CA'RMAENAU		
Statws Safle Site Status			

Place-name of unknown significance. RPS August 2001

Cyfeirnod Record Number	10584	Cyfeirnod Grid Grid Reference	SN135173
Math o safle Site Type	UNKNOWN	Cyfnod Period	Unknown
Enw Name	BEILI-BACH		
Statws Safle Site Status			

Place-name of unknown significance. RPS August 2001

Cyfeirnod Record Number	10667	Cyfeirnod Grid Grid Reference	SN1016
Math o safle Site Type	BOUNDARY STONE?	Cyfnod Period	Medieval?;Post Med?
Enw Name	REDSTONE		
Statws Safle Site Status			

Cyfeirnod Record Number	11128	Cyfeirnod Grid Grid Reference	SM94833171
Math o safle Site Type	STANDING STONE?;RUBBING STONE?	Cyfnod Period	Bronze Age;Post Med
Enw Name	NANT-GWYN		
Statws Safle Site Status			

Cyfeirnod Record Number	11150	Cyfeirnod Grid Grid Reference	SM9520
Math o safle Site Type	FINDS	Cyfnod Period	Iron Age?;Medieval?
Enw Name	SOUTH GATE		
Statws Safle Site Status			

Cyfeirnod Record Number	11181	Cyfeirnod Grid Grid Reference	SM959168
Math o safle Site Type	FINDS	Cyfnod Period	Unknown
Enw Name	PRESELY PARK		
Statws Safle Site Status			

Cyfeirnod Record Number	11238	Cyfeirnod Grid Grid Reference	SN26491760
Math o safle Site Type	HOLY WELL?	Cyfnod Period	Medieval
Enw Name	FFYNNON-GAIN		
Statws Safle Site Status			

Cyfeirnod Record Number	11260	Cyfeirnod Grid Grid Reference	SM962255
Math o safle Site Type	UNKNOWN	Cyfnod Period	Unknown
Enw Name	LITTLE TREFGARN MOUNTAIN		
Statws Safle Site Status			

Linear earthworks of unknown significance. RPS August 2001

Cyfeirnod <i>Record Number</i>	11262	Cyfeirnod Grid <i>Grid Reference</i>	SN26491760
Math o safle <i>Site Type</i>	CELTIC DEDICATION	Cyfnod <i>Period</i>	Early Medieval?
Enw <i>Name</i>	FFYNNON-GAIN;ST CAIN DEDICATION		
Statws Safle <i>Site Status</i>			

Cyfeirnod <i>Record Number</i>	11323	Cyfeirnod Grid <i>Grid Reference</i>	SM98361672
Math o safle <i>Site Type</i>	DWELLING	Cyfnod <i>Period</i>	Medieval?;Post Med
Enw <i>Name</i>	GOOD HOOK		
Statws Safle <i>Site Status</i>			

Renovated historic Pembrokeshire country house. RPS July 2001 Beams-chamfered; Collar beams-notched and lapped
Trusses-notched and lapped

Cyfeirnod <i>Record Number</i>	11356	Cyfeirnod Grid <i>Grid Reference</i>	SM9636
Math o safle <i>Site Type</i>	FINDS	Cyfnod <i>Period</i>	Unknown
Enw <i>Name</i>	GLYNYMEL		
Statws Safle <i>Site Status</i>			

Cyfeirnod <i>Record Number</i>	11360	Cyfeirnod Grid <i>Grid Reference</i>	SN14911782
Math o safle <i>Site Type</i>	ROUND BARROW?	Cyfnod <i>Period</i>	Bronze Age
Enw <i>Name</i>	COMMERCIAL CROSS		
Statws Safle <i>Site Status</i>			

Cyfeirnod <i>Record Number</i>	11361	Cyfeirnod Grid <i>Grid Reference</i>	SN15161675
Math o safle <i>Site Type</i>	UNKNOWN	Cyfnod <i>Period</i>	Unknown
Enw <i>Name</i>	BLAEN PANT		
Statws Safle <i>Site Status</i>			

Earth mound of unknown significance. RPS August 2001

Cyfeirnod Record Number	11625	Cyfeirnod Grid Grid Reference	SM9526
Math o safle Site Type	SETTLEMENT	Cyfnod Period	Medieval?
Enw Name	WOLFSCASTLE		
Statws Safle Site Status			

Cyfeirnod Record Number	11771	Cyfeirnod Grid Grid Reference	SN020149
Math o safle Site Type	DEFENDED ENCLOSURE	Cyfnod Period	Iron Age
Enw Name	ROSEHILL I		
Statws Safle Site Status			

Discovered through air photography in 1984 as a cropmark, this oval, ditched enclosure has two projecting ditches from the entrance indicative of a 'banjo' or even a 'concentric antenna' enclosure of presumed Iron Age date. The enclosure is c.45m x 30m and the ditch is c.5m wide x up to 0.4-0.5m deep. The ditch is less visible on the north side, but it appears to follow the base of a low natural scarp. The entrance was in the northwest corner. The overall size of the earthworks, including the ditch and slight mounds outside the ditch, c.60m x 45m. There was no surface evidence for the projecting ditches. The enclosure occupies the highest point on the farm with extensive views to the southeast.

Cyfeirnod Record Number	11772	Cyfeirnod Grid Grid Reference	SN02601485
Math o safle Site Type	DEFENDED ENCLOSURE	Cyfnod Period	Iron Age
Enw Name	ROSEHILL II		
Statws Safle Site Status			

A length of curving ditch, presumably part of an Iron Age defended enclosure was discovered as a cropmark in 1984. There is no surface evidence for this feature.

Cyfeirnod Record Number	11776	Cyfeirnod Grid Grid Reference	SN155159
Math o safle Site Type	UNKNOWN	Cyfnod Period	Unknown
Enw Name	PANT-TEG;GLEBELAND		
Statws Safle Site Status			

Cropmark of unknown significance. RPS August 2001

Cyfeirnod Record Number	11777	Cyfeirnod Grid Grid Reference	SN178159
Math o safle Site Type	DEFENDED ENCLOSURE	Cyfnod Period	Iron Age
Enw Name	GORS WEN I;GORSE WEN I		
Statws Safle Site Status			
Cyfeirnod Record Number	11778	Cyfeirnod Grid Grid Reference	SN199183
Math o safle Site Type	DEFENDED ENCLOSURE	Cyfnod Period	Iron Age?;Roman?
Enw Name	BRYN-BANC		
Statws Safle Site Status			
Cyfeirnod Record Number	11779	Cyfeirnod Grid Grid Reference	SN146164
Math o safle Site Type	DEFENDED ENCLOSURE	Cyfnod Period	Iron Age?
Enw Name	PARC-Y-BEACON		
Statws Safle Site Status			
Cyfeirnod Record Number	11782	Cyfeirnod Grid Grid Reference	SN20851690
Math o safle Site Type	ENCLOSURE	Cyfnod Period	Iron Age?;Roman?
Enw Name	SPRING GARDENS		
Statws Safle Site Status			
Cyfeirnod Record Number	11807	Cyfeirnod Grid Grid Reference	SM9526
Math o safle Site Type	FULLING MILL	Cyfnod Period	Medieval
Enw Name	GYBERISCHISFORDE;WOLF'S CASTLE		
Statws Safle Site Status			

Cyfeirnod Record Number	12381	Cyfeirnod Grid Grid Reference	SM9525
Math o safle Site Type	SETTLEMENT	Cyfnod Period	Medieval
Enw Name	GYBRISFORD		
Statws Safle Site Status			

Cyfeirnod Record Number	12516	Cyfeirnod Grid Grid Reference	SM946198
Math o safle Site Type	HERMITAGE;HOSPICE	Cyfnod Period	Medieval
Enw Name	ST CATHERINE'S		
Statws Safle Site Status			

Cyfeirnod Record Number	12521	Cyfeirnod Grid Grid Reference	SM9623
Math o safle Site Type	WATER MILL	Cyfnod Period	Medieval
Enw Name	TREFFGARNE		
Statws Safle Site Status			

Cyfeirnod Record Number	12525	Cyfeirnod Grid Grid Reference	SM9526
Math o safle Site Type	WATER MILL	Cyfnod Period	Medieval
Enw Name	WOLF'S CASTLE MILL		
Statws Safle Site Status			

Cyfeirnod Record Number	12526	Cyfeirnod Grid Grid Reference	SM9526
Math o safle Site Type	WATER MILL	Cyfnod Period	Medieval
Enw Name	WOLF'S CASTLE		
Statws Safle Site Status			

Cyfeirnod Record Number	12529	Cyfeirnod Grid Grid Reference	SM9532
Math o safle Site Type	GRANGE;MANOR HOUSE	Cyfnod Period	Medieval
Enw Name	LLANSTINAN		
Statws Safle Site Status			

Cyfeirnod Record Number	12530	Cyfeirnod Grid Grid Reference	SM9636
Math o safle Site Type	WATER MILL	Cyfnod Period	Medieval
Enw Name	LOWER TOWN(CWM)		
Statws Safle Site Status			

Cyfeirnod Record Number	12560	Cyfeirnod Grid Grid Reference	SN060145
Math o safle Site Type	WATER MILL	Cyfnod Period	Medieval
Enw Name	BLACKPOOL MILL		
Statws Safle Site Status			

Medieval mill, a possession of the Commandery of Slebech(3592) replaced by a large early 19th century mill(4444)HJ April 2000

Cyfeirnod Record Number	12561	Cyfeirnod Grid Grid Reference	SN06651517
Math o safle Site Type	BRIDGE	Cyfnod Period	Medieval
Enw Name	EASTERN CLEDDAU		
Statws Safle Site Status			

A medieval bridge, precursor to 4440, at 'Canyston' marked on Wm Rees's map of S Wales in the 14th century. HJ April 2000

Cyfeirnod Record Number	12563	Cyfeirnod Grid Grid Reference	SN0716
Math o safle Site Type	WATER MILL	Cyfnod Period	Medieval
Enw Name	ST KENOX		
Statws Safle Site Status			

Cyfeirnod Record Number	12616	Cyfeirnod Grid Grid Reference	SN2017
Math o safle Site Type	GRANGE	Cyfnod Period	Medieval
Enw Name	ISCOED		
Statws Safle Site Status			

Cyfeirnod Record Number	12793	Cyfeirnod Grid Grid Reference	SM95342525
Math o safle Site Type	UNKNOWN	Cyfnod Period	Unknown
Enw Name	NANT Y COY		
Statws Safle Site Status			

Cropmark of unknown significance. RPS August 2001

Cyfeirnod Record Number	12794	Cyfeirnod Grid Grid Reference	SM9527
Math o safle Site Type	ROAD	Cyfnod Period	Medieval
Enw Name	ST DOGWELLS		
Statws Safle Site Status			

Cyfeirnod Record Number	12890	Cyfeirnod Grid Grid Reference	SM9625
Math o safle Site Type	SETTLEMENT	Cyfnod Period	Medieval
Enw Name	TREFGARN		
Statws Safle Site Status			

Cyfeirnod Record Number	12891	Cyfeirnod Grid Grid Reference	SM9627
Math o safle Site Type	SETTLEMENT	Cyfnod Period	Medieval
Enw Name	ST DOGWELLS;LLANTYDEWI		
Statws Safle Site Status			

Cyfeirnod Record Number	12934	Cyfeirnod Grid Grid Reference	SM944371
Math o safle Site Type	FULLING MILL	Cyfnod Period	Medieval
Enw Name	DRIM		
Statws Safle Site Status			

Cyfeirnod Record Number	12994	Cyfeirnod Grid Grid Reference	SN00251498
Math o safle Site Type	DWELLING	Cyfnod Period	Medieval
Enw Name	HILLBLOCK;YELBLOC		
Statws Safle Site Status			

Record of a dwelling of this name made by George Owen in 1603.

Cyfeirnod Record Number	13066	Cyfeirnod Grid Grid Reference	SM96311663
Math o safle Site Type	STANDING STONE?;RUBBING STONE?	Cyfnod Period	Bronze Age;Unknown
Enw Name	SHOALS HOOK		
Statws Safle Site Status			

Cyfeirnod Record Number	13075	Cyfeirnod Grid Grid Reference	SM96201749
Math o safle Site Type	STANDING STONE?;RUBBING STONE?	Cyfnod Period	Bronze Age;Unknown
Enw Name	STEPHEN'S FORD		
Statws Safle Site Status			

Cyfeirnod Record Number	13150	Cyfeirnod Grid Grid Reference	SN21901765
Math o safle Site Type	ENCLOSURE	Cyfnod Period	Unknown
Enw Name	WEST REGWM		
Statws Safle Site Status			

Cyfeirnod Record Number	13174	Cyfeirnod Grid Grid Reference	SN0116
Math o safle Site Type	ENCLOSURE	Cyfnod Period	Prehistoric
Enw Name	SOUTH DAIRY MOUNTAIN		
Statws Safle Site Status			

Cropmarks noticed by TJ during drought of 78. Cropmarks described as 'a large system of rectilinear cropmarks in fields to the north of the A40 at Arnolds Hill. NGr indicative. By RJ from Terry James 1987. See SRF

Cyfeirnod Record Number	13255	Cyfeirnod Grid Grid Reference	SN181168
Math o safle Site Type	WATER MEADOW	Cyfnod Period	Medieval?;Post Med
Enw Name	PONT FADOG		
Statws Safle Site Status			

Cyfeirnod Record Number	13256	Cyfeirnod Grid Grid Reference	SN174171
Math o safle Site Type	UNKNOWN	Cyfnod Period	Medieval?;Post Med?
Enw Name	PARC COED		
Statws Safle Site Status			

Earthwork of unknown significance. RPS August 2001

Cyfeirnod Record Number	13257	Cyfeirnod Grid Grid Reference	SN1817
Math o safle Site Type	FIELD SYSTEM	Cyfnod Period	Medieval?;Post Med
Enw Name	PENGAWSE		
Statws Safle Site Status			

Cyfeirnod Record Number	13286	Cyfeirnod Grid Grid Reference	SM9536
Math o safle Site Type	TOWN	Cyfnod Period	Medieval;Post Med
Enw Name	FISHGUARD		
Statws Safle Site Status			

Cyfeirnod <i>Record Number</i>	13297	Cyfeirnod Grid <i>Grid Reference</i>	SN002149
Math o safle <i>Site Type</i>	UNKNOWN	Cyfnod <i>Period</i>	Unknown
Enw <i>Name</i>	HILLBLOCK		
Statws Safle <i>Site Status</i>			

Noted during aerial reconnaissance by DAT in 1987. HJ May 2000

Cyfeirnod <i>Record Number</i>	13298	Cyfeirnod Grid <i>Grid Reference</i>	SN188171
Math o safle <i>Site Type</i>	SETTLEMENT?	Cyfnod <i>Period</i>	Medieval?
Enw <i>Name</i>	HENGLOS		
Statws Safle <i>Site Status</i>			

Cyfeirnod <i>Record Number</i>	13348	Cyfeirnod Grid <i>Grid Reference</i>	SN1817
Math o safle <i>Site Type</i>	FIELD SYSTEM	Cyfnod <i>Period</i>	Medieval;Post Med
Enw <i>Name</i>	PENGAWSE		
Statws Safle <i>Site Status</i>			

This is a global PRN for all the ridge and furrow around Pengawse which survives to a varying degree of completeness. This is presumably the remains of a large open field system-perhaps linked with Trewern. Some however is post enclosure and Post Mediaeval.(TAJ 18/10/88)

Cyfeirnod <i>Record Number</i>	13805	Cyfeirnod Grid <i>Grid Reference</i>	SM943370
Math o safle <i>Site Type</i>	COMMON LAND	Cyfnod <i>Period</i>	Medieval;Post Med
Enw <i>Name</i>	CWMBRANDY COMMON		
Statws Safle <i>Site Status</i>			

Cyfeirnod <i>Record Number</i>	13821	Cyfeirnod Grid <i>Grid Reference</i>	SM955251
Math o safle <i>Site Type</i>	COMMON LAND	Cyfnod <i>Period</i>	Medieval;Post Med
Enw <i>Name</i>	GREAT TREFFGARNE MOUNTAIN		
Statws Safle <i>Site Status</i>			

Cyfeirnod Record Number	13891	Cyfeirnod Grid Grid Reference	SM946370
Math o safle Site Type	COMMON LAND	Cyfnod Period	Medieval;Post Med
Enw Name	COMINS CWMBRANDY		
Statws Safle Site Status			

Cyfeirnod Record Number	14241	Cyfeirnod Grid Grid Reference	SM950275
Math o safle Site Type	DEFENDED ENCLOSURE	Cyfnod Period	Iron Age
Enw Name	MUSTARD FARM		
Statws Safle Site Status			

A small circular earthwork enclosure about 60m diameter. The entrance is possibly on the south side. KM

Cyfeirnod Record Number	14246	Cyfeirnod Grid Grid Reference	SM996167
Math o safle Site Type	UNKNOWN	Cyfnod Period	Unknown
Enw Name	MERRYBOROUGH		
Statws Safle Site Status			

A cropmark which appears to be two antennae ditches leading out from a defended enclosure. There is no evidence for such an enclosure although it would be situated in an adjoining field to the cropmarks.

Cyfeirnod Record Number	14277	Cyfeirnod Grid Grid Reference	SN25251682
Math o safle Site Type	ROAD	Cyfnod Period	Roman
Enw Name	ROMAN ROAD WEST OF CARMARTHEN		
Statws Safle Site Status			

A linear cropmark has been noted on archive air photographs running westwards from a portion 2km WNW of St Clears (Carms) to about 2km NE of Llawhaden (Pembs) a total distance of some 16-17km. TA James 1990.

Cyfeirnod Record Number	14306	Cyfeirnod Grid Grid Reference	SM995160
Math o safle Site Type	UNKNOWN;FIELD SYSTEM?	Cyfnod Period	Unknown;Iron Age?
Enw Name	LITTLE CLARBRO		
Statws Safle Site Status			

Cropmarks seen during dry summer of 1989 include a series of linear features running parallel EW and another set (not certainly connected) NS. And to the west of these fairly regular alignments NNW-SSE possibly ditches of a field system. The latter are intermixed with or perhaps are natural fissures in the subsoil. TAJ 24-8-89.

Cyfeirnod Record Number	14307	Cyfeirnod Grid Grid Reference	SN04371451
Math o safle Site Type	FOLLY;LODGE	Cyfnod Period	Post Med?
Enw Name	TEMPLE OF THE FOUR WINDS		
Statws Safle Site Status			

A ruined building stands on it own within a field with no apparent associated structures. The air photo is too distant to enable a clear description. Location/aspect suggests a folly or other 'garden' feature. TAJ 24-8-89 This two-storeyed cross-gabled tower is known as the Temple of the Four Winds probably a folly tower as an eyecatching outlier to Slebech Park. It is rendered internally and there is a fireplace on the south wall. There were windows on all sides on the first floor. It could have been constructed at any period from the mid 17th to mid 19th centuries. HJ after Cadw Garden Register text. HJ April 2000

Cyfeirnod Record Number	14315	Cyfeirnod Grid Grid Reference	SN22151650
Math o safle Site Type	DEFENDED ENCLOSURE;FIELD SYSTEM	Cyfnod Period	Iron Age
Enw Name	FOREST		
Statws Safle Site Status			

A defended enclosure with widely-spaced outer 'palisade' ditch (or ditches) with an associated rectilinear field system attached on the N and E sides. The field ditches are contemporary with the outer palisade ditch. The cropmarks were very faint and some were difficult to plot. The entrance on the ESE side appears to be flanked by side ditches. Possibly a variant of the concentric antenna enclosure. TAJ 4-10-89.

Cyfeirnod Record Number	14330	Cyfeirnod Grid Grid Reference	SN002162
Math o safle Site Type	UNKNOWN	Cyfnod Period	Unknown
Enw Name	UNKNOWN		
Statws Safle Site Status			

A series of linear cropmarks - some parallel showed E of the chapel. Only a passing AP was taken that is of insufficient detail to make a proper analysis or to allow categorization. It may be associated with the parallel linear features noted a little to the west. (PRN 14306) (TAJ 26-10-89)

Cyfeirnod Record Number	14331	Cyfeirnod Grid Grid Reference	SN01181550
Math o safle Site Type	DEFENDED ENCLOSURE	Cyfnod Period	Iron Age
Enw Name	ARNOLD'S HILL		
Statws Safle Site Status			

Half of a curvilinear or oval enclosure bisected by the corners of four fields showed as a cropmark in two of the fields during the dry summer of 1989. No associated features visible. TAJ 26-10-89.

Cyfeirnod Record Number	14332	Cyfeirnod Grid Grid Reference	SN021150
Math o safle Site Type	DEFENDED ENCLOSURE	Cyfnod Period	Iron Age?;Roman?
Enw Name	ROSEHILL III		
Statws Safle Site Status			

On the N side of the possible concentric antenna enclosure (PRN 11771) cropmarks of a possible rectilinear enclosure were observed in 1989. This may include a large rectilinear building (or small enclosure) within a larger enclosure. The latter may, however, be just removed hedgebanks. There is no surface evidence for this feature.

Cyfeirnod Record Number	14349	Cyfeirnod Grid Grid Reference	SN21351652
Math o safle Site Type	DEFENDED ENCLOSURE	Cyfnod Period	Iron Age?
Enw Name	TY NEWYDD		
Statws Safle Site Status			

This appears as a cropmark in the Storey survey of 1983. Possibly a concentric antenna but of similar proportions (viz 2:1) as Lan Llanboidy. Entrance in SSE antenna ditches not certainly continuous. TAJ 10-12-89.

Cyfeirnod Record Number	14378	Cyfeirnod Grid Grid Reference	SM950188
Math o safle Site Type	PIT CIRCLE	Cyfnod Period	Neolithic
Enw Name	COTTESMORE		
Statws Safle Site Status	SAM		

A pit circle with possible gap in the south showing as a cropmark discovered from an air survey by Chris Musson. Copy monochrome print in DAT collection. There is a possible small rectilinear enclosure in the opposite field. TAJ 15:3:1991

Cyfeirnod Record Number	15041	Cyfeirnod Grid Grid Reference	SN20831801
Math o safle Site Type	BRIDGE	Cyfnod Period	Post Med
Enw Name	WHITLAND ABBEY		
Statws Safle Site Status			

Cyfeirnod Record Number	15042	Cyfeirnod Grid Grid Reference	SN23701702
Math o safle Site Type	BRIDGE	Cyfnod Period	Post Med
Enw Name	PONT Y FENNI		
Statws Safle Site Status			

Cyfeirnod Record Number	15045	Cyfeirnod Grid Grid Reference	SN22621633
Math o safle Site Type	QUARRY	Cyfnod Period	Post Med
Enw Name			
Statws Safle Site Status			

Quarry shown on the OS 1st and 2nd editions 1:10560 maps (sheets Carms.XXXVII.SE) published in 1891 and 1907 respectively. Now shown as disused on modern maps.

Cyfeirnod Record Number	15062	Cyfeirnod Grid Grid Reference	SN26791659
Math o safle Site Type	CHAPEL	Cyfnod Period	Post Med
Enw Name			
Statws Safle Site Status			

Cyfeirnod Record Number	15063	Cyfeirnod Grid Grid Reference	SN27561625
Math o safle Site Type	CHAPEL	Cyfnod Period	Post Med
Enw Name			
Statws Safle Site Status			

Cyfeirnod Record Number	15064	Cyfeirnod Grid Grid Reference	SN27851615
Math o safle Site Type	SCHOOL	Cyfnod Period	Post Med
Enw Name			
Statws Safle Site Status			

St Clears Board School built in 1874 and in normal use. ER Evans 02/04/95

Cyfeirnod Record Number	15066	Cyfeirnod Grid Grid Reference	SN27191577
Math o safle Site Type	SMITHY	Cyfnod Period	Post Med
Enw Name			
Statws Safle Site Status			

Cyfeirnod Record Number	15068	Cyfeirnod Grid Grid Reference	SN26761552
Math o safle Site Type	BRIDGE	Cyfnod Period	Post Med
Enw Name	PONT NEWYDD		
Statws Safle Site Status			

Cyfeirnod Record Number	15070	Cyfeirnod Grid Grid Reference	SN28251654
Math o safle Site Type	CHAPEL	Cyfnod Period	Post Med
Enw Name	TRINITY		
Statws Safle Site Status			

Cyfeirnod Record Number	15152	Cyfeirnod Grid Grid Reference	SN166178
Math o safle Site Type	HENDRE?	Cyfnod Period	Post Med
Enw Name	HENDRE		
Statws Safle Site Status			

Cyfeirnod <i>Record Number</i>	15153	Cyfeirnod Grid <i>Grid Reference</i>	SN15951698
Math o safle <i>Site Type</i>	CHAPEL	Cyfnod <i>Period</i>	Post Med
Enw <i>Name</i>			
Statws Safle <i>Site Status</i>			

Bethel Chapel, recorded as Independent on OS 1st edition 1:10560 map (sheet Pembs.XXIX.NE) of 1891.

Cyfeirnod <i>Record Number</i>	15155	Cyfeirnod Grid <i>Grid Reference</i>	SN10231655
Math o safle <i>Site Type</i>	DWELLING	Cyfnod <i>Period</i>	Post Med
Enw <i>Name</i>	MANOR HOUSE;SODSTONE MANOR		
Statws Safle <i>Site Status</i>	LB2		

Historic country house. RPS July 2001

Cyfeirnod <i>Record Number</i>	15156	Cyfeirnod Grid <i>Grid Reference</i>	SN1494016175
Math o safle <i>Site Type</i>	MANSION	Cyfnod <i>Period</i>	Post Med
Enw <i>Name</i>	PLAS CRWN		
Statws Safle <i>Site Status</i>			

Cyfeirnod <i>Record Number</i>	15181	Cyfeirnod Grid <i>Grid Reference</i>	SN21361733
Math o safle <i>Site Type</i>	CHAPEL	Cyfnod <i>Period</i>	Post Med
Enw <i>Name</i>	ZOAR;IET GOCH		
Statws Safle <i>Site Status</i>			

Cyfeirnod <i>Record Number</i>	16762	Cyfeirnod Grid <i>Grid Reference</i>	SN066144
Math o safle <i>Site Type</i>	BLAST FURNACE?	Cyfnod <i>Period</i>	Post Med
Enw <i>Name</i>	CANASTON WOOD		
Statws Safle <i>Site Status</i>			

The specific location of this site known from documentary evidence was made in 1996 during forest felling - see 3608 and project record 30137. HJ April 2000

Cyfeirnod Record Number	16953	Cyfeirnod Grid Grid Reference	SN043143
Math o safle Site Type	RABBIT WARREN	Cyfnod Period	Post Med
Enw Name	WARREN WOOD		
Statws Safle Site Status			

Present Warren Hill plantation is shown on 1846 tithe map as four fields, Nos 404-7, with Warings or Conegar field name elements. MJ Mar 1997

Cyfeirnod Record Number	16960	Cyfeirnod Grid Grid Reference	SN03691412
Math o safle Site Type	BRIDGE	Cyfnod Period	Post Med
Enw Name	BRICKFIELD		
Statws Safle Site Status			

Cyfeirnod Record Number	17055	Cyfeirnod Grid Grid Reference	SN06841495
Math o safle Site Type	BRIDGE	Cyfnod Period	Modern
Enw Name	CANASTON		
Statws Safle Site Status			

Modern concrete bridge carrying the A40 across the eastern Cleddau at Canaston Bridge HJ April 2000

Cyfeirnod Record Number	17057	Cyfeirnod Grid Grid Reference	SN06491490
Math o safle Site Type	LIME KILN	Cyfnod Period	Post Med
Enw Name			
Statws Safle Site Status			

Not shown on 1st edition 6 inch of 1887 (28NE). HJ May 2000.

Cyfeirnod Record Number	17135	Cyfeirnod Grid Grid Reference	SN09391684
Math o safle Site Type	BRIDGE	Cyfnod Period	Post Med
Enw Name	PONT-SHAN		
Statws Safle Site Status	LB2		

Cyfeirnod <i>Record Number</i>	17137	Cyfeirnod Grid <i>Grid Reference</i>	SN052161
Math o safle <i>Site Type</i>	MILL?	Cyfnod <i>Period</i>	Post Med
Enw <i>Name</i>	COLBY MILL		
Statws Safle <i>Site Status</i>			

Cyfeirnod <i>Record Number</i>	17141	Cyfeirnod Grid <i>Grid Reference</i>	SN08391623
Math o safle <i>Site Type</i>	QUARRY	Cyfnod <i>Period</i>	Post Med
Enw <i>Name</i>			
Statws Safle <i>Site Status</i>			

Cyfeirnod <i>Record Number</i>	17142	Cyfeirnod Grid <i>Grid Reference</i>	SN08451617
Math o safle <i>Site Type</i>	LIME KILN	Cyfnod <i>Period</i>	Post Med
Enw <i>Name</i>	LIME KILN WOOD		
Statws Safle <i>Site Status</i>			

Cyfeirnod <i>Record Number</i>	17146	Cyfeirnod Grid <i>Grid Reference</i>	SN08151572
Math o safle <i>Site Type</i>	QUARRY	Cyfnod <i>Period</i>	Post Med
Enw <i>Name</i>			
Statws Safle <i>Site Status</i>			

Cyfeirnod <i>Record Number</i>	17148	Cyfeirnod Grid <i>Grid Reference</i>	SN09391551
Math o safle <i>Site Type</i>	BRIDGE	Cyfnod <i>Period</i>	Post Med
Enw <i>Name</i>	COXLAKE		
Statws Safle <i>Site Status</i>			

Cyfeirnod Record Number	17149	Cyfeirnod Grid Grid Reference	SN06341527
Math o safle Site Type	BRIDGE	Cyfnod Period	Post Med
Enw Name	TOCH		
Statws Safle Site Status			

Cyfeirnod Record Number	17171	Cyfeirnod Grid Grid Reference	SN00091620
Math o safle Site Type	CHAPEL	Cyfnod Period	Post Med
Enw Name	SOUTH DAIRY BAPTIST CHURCH		
Statws Safle Site Status			

Chapel built 1832. MJ Mar 1997 based on SPARC 1995

Cyfeirnod Record Number	17278	Cyfeirnod Grid Grid Reference	SM957207
Math o safle Site Type	DWELLING	Cyfnod Period	Post Med
Enw Name	KILBARTH		
Statws Safle Site Status			

Small country mansion. RPS July 2001

Cyfeirnod Record Number	17279	Cyfeirnod Grid Grid Reference	SM962189
Math o safle Site Type	DWELLING	Cyfnod Period	Post Med
Enw Name	WITHYBUSH		
Statws Safle Site Status			

Lost mansion house site. Demolished in 1960. RPS July 2001

Cyfeirnod <i>Record Number</i>	17283	Cyfeirnod Grid <i>Grid Reference</i>	SN07311628
Math o safle <i>Site Type</i>	DWELLING	Cyfnod <i>Period</i>	Post Med
Enw <i>Name</i>	CHANCELLOR'S HOUSE		
Statws Safle <i>Site Status</i>			

One time residence of Rhys Pritchard, Chancellor of St Davids (1620). RPS July 2001

Cyfeirnod <i>Record Number</i>	17521	Cyfeirnod Grid <i>Grid Reference</i>	SM94273670
Math o safle <i>Site Type</i>	BRIDGE	Cyfnod <i>Period</i>	Post Med
Enw <i>Name</i>	PONT CWM-BACH		
Statws Safle <i>Site Status</i>			

Cyfeirnod <i>Record Number</i>	17538	Cyfeirnod Grid <i>Grid Reference</i>	SM96303720
Math o safle <i>Site Type</i>	CHURCH	Cyfnod <i>Period</i>	Post Med
Enw <i>Name</i>	ST NICHOLAS		
Statws Safle <i>Site Status</i>			

Cyfeirnod <i>Record Number</i>	17539	Cyfeirnod Grid <i>Grid Reference</i>	SM96313718
Math o safle <i>Site Type</i>	CHAPEL	Cyfnod <i>Period</i>	Post Med
Enw <i>Name</i>			
Statws Safle <i>Site Status</i>			

Cyfeirnod <i>Record Number</i>	17542	Cyfeirnod Grid <i>Grid Reference</i>	SM96303680
Math o safle <i>Site Type</i>	QUARRY	Cyfnod <i>Period</i>	Post Med
Enw <i>Name</i>	BLAEN-Y-DELYN		
Statws Safle <i>Site Status</i>			

Cyfeirnod Record Number	17554	Cyfeirnod Grid Grid Reference	SM95033442
Math o safle Site Type	SMITHY	Cyfnod Period	Post Med
Enw Name			
Statws Safle Site Status			

Cyfeirnod Record Number	17555	Cyfeirnod Grid Grid Reference	SM94633588
Math o safle Site Type	SMITHY	Cyfnod Period	Post Med
Enw Name	EFAIL FACH		
Statws Safle Site Status			

Cyfeirnod Record Number	17576	Cyfeirnod Grid Grid Reference	SM93703208
Math o safle Site Type	QUARRY	Cyfnod Period	Post Med
Enw Name			
Statws Safle Site Status			

Cyfeirnod Record Number	17577	Cyfeirnod Grid Grid Reference	SM93783178
Math o safle Site Type	MILL	Cyfnod Period	Post Med
Enw Name	NEW MILL		
Statws Safle Site Status			

Cyfeirnod Record Number	17581	Cyfeirnod Grid Grid Reference	SM94003432
Math o safle Site Type	SMITHY	Cyfnod Period	Post Med
Enw Name	RHOS-FELEN		
Statws Safle Site Status			

Cyfeirnod Record Number	17582	Cyfeirnod Grid Grid Reference	SM94373405
Math o safle Site Type	CHAPEL	Cyfnod Period	Post Med
Enw Name	SION		
Statws Safle Site Status	LB2		

A small rural Baptist chapel built in 1859. Cadw 1995

Cyfeirnod Record Number	17584	Cyfeirnod Grid Grid Reference	SM93783340
Math o safle Site Type	SCHOOL	Cyfnod Period	Post Med
Enw Name	TRE-DAVID		
Statws Safle Site Status			

Cyfeirnod Record Number	17585	Cyfeirnod Grid Grid Reference	SM94733357
Math o safle Site Type	BRIDGE	Cyfnod Period	Post Med
Enw Name	QUARRY BRIDGE		
Statws Safle Site Status			

Cyfeirnod Record Number	17586	Cyfeirnod Grid Grid Reference	SM947335
Math o safle Site Type	QUARRY	Cyfnod Period	Post Med
Enw Name	PANT-Y-PHILLIP		
Statws Safle Site Status			

Cyfeirnod Record Number	17587	Cyfeirnod Grid Grid Reference	SM94503325
Math o safle Site Type	QUARRY	Cyfnod Period	Post Med
Enw Name			
Statws Safle Site Status			

Cyfeirnod Record Number	17588	Cyfeirnod Grid Grid Reference	SM94603290
Math o safle Site Type	FORGE	Cyfnod Period	Post Med
Enw Name	CILIAU		
Statws Safle Site Status			

Cyfeirnod Record Number	17589	Cyfeirnod Grid Grid Reference	SM94403220
Math o safle Site Type	LODGE	Cyfnod Period	Post Med
Enw Name			
Statws Safle Site Status			

Cyfeirnod Record Number	17590	Cyfeirnod Grid Grid Reference	SM942321
Math o safle Site Type	MANSION	Cyfnod Period	Post Med
Enw Name	CILIAU-WEN		
Statws Safle Site Status			

Cyfeirnod Record Number	17592	Cyfeirnod Grid Grid Reference	SM93633050
Math o safle Site Type	WELL	Cyfnod Period	Post Med
Enw Name	PANT-Y-FFYNNON		
Statws Safle Site Status			

Cyfeirnod Record Number	17594	Cyfeirnod Grid Grid Reference	SM93053125
Math o safle Site Type	BRIDGE	Cyfnod Period	Post Med
Enw Name	PONT LLANGWARREN		
Statws Safle Site Status	LB2		

Cyfeirnod <i>Record Number</i>	17595	Cyfeirnod Grid <i>Grid Reference</i>	SM941317
Math o safle <i>Site Type</i>	BRIDGE	Cyfnod <i>Period</i>	Post Med
Enw <i>Name</i>	NEW BRIDGE		
Statws Safle <i>Site Status</i>			

Cyfeirnod <i>Record Number</i>	17599	Cyfeirnod Grid <i>Grid Reference</i>	SM95543441
Math o safle <i>Site Type</i>	GRAVEL PIT	Cyfnod <i>Period</i>	Post Med
Enw <i>Name</i>			
Statws Safle <i>Site Status</i>			

Cyfeirnod <i>Record Number</i>	17600	Cyfeirnod Grid <i>Grid Reference</i>	SM95123458
Math o safle <i>Site Type</i>	WELL	Cyfnod <i>Period</i>	Post Med
Enw <i>Name</i>	FFYNNON GARAN		
Statws Safle <i>Site Status</i>			

Cyfeirnod <i>Record Number</i>	17620	Cyfeirnod Grid <i>Grid Reference</i>	SM939295
Math o safle <i>Site Type</i>	SCHOOL	Cyfnod <i>Period</i>	Post Med
Enw <i>Name</i>	LETTERSTON OLD SCHOOL		
Statws Safle <i>Site Status</i>			

Cyfeirnod <i>Record Number</i>	17621	Cyfeirnod Grid <i>Grid Reference</i>	SM940290
Math o safle <i>Site Type</i>	COURT HOUSE	Cyfnod <i>Period</i>	Post Med
Enw <i>Name</i>			
Statws Safle <i>Site Status</i>			

Cyfeirnod Record Number	17622	Cyfeirnod Grid Grid Reference	SM94282965
Math o safle Site Type	CHAPEL	Cyfnod Period	Post Med
Enw Name	SARON CHAPEL		
Statws Safle Site Status			

Cyfeirnod Record Number	17655	Cyfeirnod Grid Grid Reference	SM95102980
Math o safle Site Type	CHAPEL	Cyfnod Period	Post Med
Enw Name	HOREB		
Statws Safle Site Status			

Cyfeirnod Record Number	17656	Cyfeirnod Grid Grid Reference	SM95352965
Math o safle Site Type	RAILWAY STATION	Cyfnod Period	Post Med
Enw Name	LETTERSTON		
Statws Safle Site Status			

Cyfeirnod Record Number	17668	Cyfeirnod Grid Grid Reference	SM96112750
Math o safle Site Type	BRIDGE	Cyfnod Period	Post Med
Enw Name	QUARRY		
Statws Safle Site Status			

Cyfeirnod Record Number	17669	Cyfeirnod Grid Grid Reference	SM959274
Math o safle Site Type	QUARRY	Cyfnod Period	Post Med
Enw Name	SEALYHAM		
Statws Safle Site Status			

Cyfeirnod Record Number	17670	Cyfeirnod Grid Grid Reference	SM95682665
Math o safle Site Type	SCHOOL	Cyfnod Period	Post Med
Enw Name			
Statws Safle Site Status			

Cyfeirnod Record Number	17671	Cyfeirnod Grid Grid Reference	SM95642639
Math o safle Site Type	CHAPEL	Cyfnod Period	Post Med
Enw Name			
Statws Safle Site Status			

Cyfeirnod Record Number	17673	Cyfeirnod Grid Grid Reference	SM95702570
Math o safle Site Type	GRAVEL PIT	Cyfnod Period	Post Med
Enw Name			
Statws Safle Site Status			

Cyfeirnod Record Number	17674	Cyfeirnod Grid Grid Reference	SM95252530
Math o safle Site Type	MILL POND;MILL RACE	Cyfnod Period	Post Med
Enw Name			
Statws Safle Site Status			

Cyfeirnod Record Number	17675	Cyfeirnod Grid Grid Reference	SM95652530
Math o safle Site Type	BRIDGE	Cyfnod Period	Post Med
Enw Name	NANT-Y-COY		
Statws Safle Site Status			

Cyfeirnod Record Number	17706	Cyfeirnod Grid Grid Reference	SM95432018
Math o safle Site Type	BRIDGE	Cyfnod Period	Post Med
Enw Name	CUTTY		
Statws Safle Site Status			

Cyfeirnod Record Number	17707	Cyfeirnod Grid Grid Reference	SM95442066
Math o safle Site Type	QUARRY	Cyfnod Period	Post Med
Enw Name	SOUTHLAYS		
Statws Safle Site Status			

Cyfeirnod Record Number	17708	Cyfeirnod Grid Grid Reference	SM95532270
Math o safle Site Type	LODGE	Cyfnod Period	Post Med
Enw Name	LEWESTON		
Statws Safle Site Status			

Cyfeirnod Record Number	17709	Cyfeirnod Grid Grid Reference	SM95722265
Math o safle Site Type	STEPPING STONES	Cyfnod Period	Post Med
Enw Name			
Statws Safle Site Status			

Cyfeirnod Record Number	17711	Cyfeirnod Grid Grid Reference	SM95942302
Math o safle Site Type	BRIDGE	Cyfnod Period	Post Med
Enw Name	TREFFGARNE		
Statws Safle Site Status			

Cyfeirnod Record Number	17712	Cyfeirnod Grid Grid Reference	SM95902305
Math o safle Site Type	LODGE	Cyfnod Period	Post Med
Enw Name	TREFFGARNE		
Statws Safle Site Status	LB2		

Cyfeirnod Record Number	17713	Cyfeirnod Grid Grid Reference	SM95702354
Math o safle Site Type	RECTORY	Cyfnod Period	Post Med
Enw Name			
Statws Safle Site Status			

Cyfeirnod Record Number	17714	Cyfeirnod Grid Grid Reference	SM95902398
Math o safle Site Type	QUARRY	Cyfnod Period	Post Med
Enw Name			
Statws Safle Site Status			

Cyfeirnod Record Number	17715	Cyfeirnod Grid Grid Reference	SM95752485
Math o safle Site Type	QUARRY	Cyfnod Period	Post Med
Enw Name			
Statws Safle Site Status			

Cyfeirnod Record Number	17716	Cyfeirnod Grid Grid Reference	SM96072365
Math o safle Site Type	QUARRY	Cyfnod Period	Post Med
Enw Name			
Statws Safle Site Status			

Cyfeirnod Record Number	17717	Cyfeirnod Grid Grid Reference	SM96252363
Math o safle Site Type	QUARRY	Cyfnod Period	Post Med
Enw Name			
Statws Safle Site Status			

Cyfeirnod Record Number	17718	Cyfeirnod Grid Grid Reference	SM95952302
Math o safle Site Type	BRIDGE	Cyfnod Period	Post Med
Enw Name	PONT LLADRON		
Statws Safle Site Status			

Cyfeirnod Record Number	17719	Cyfeirnod Grid Grid Reference	SM96142300
Math o safle Site Type	CHAPEL	Cyfnod Period	Post Med
Enw Name	SALEM		
Statws Safle Site Status			

Cyfeirnod Record Number	17720	Cyfeirnod Grid Grid Reference	SM96202011
Math o safle Site Type	RECTORY	Cyfnod Period	Post Med
Enw Name			
Statws Safle Site Status			

Cyfeirnod Record Number	17733	Cyfeirnod Grid Grid Reference	SM94123166
Math o safle Site Type	LODGE	Cyfnod Period	Post Med
Enw Name			
Statws Safle Site Status			

Cyfeirnod Record Number	17754	Cyfeirnod Grid Grid Reference	SM95052780
Math o safle Site Type	LONGHOUSE	Cyfnod Period	Medieval?;Post Med?
Enw Name	LOWER BROADMOOR		
Statws Safle Site Status			

Described in 1982 as an unoccupied dwelling in the form of a traditional Pembrokeshire longhouse. Present condition unknown. RPS August 2001

Cyfeirnod Record Number	17763	Cyfeirnod Grid Grid Reference	SM99931581
Math o safle Site Type	BRIDGE	Cyfnod Period	Post Med
Enw Name	DEEPLAKE		
Statws Safle Site Status			

Cyfeirnod Record Number	17764	Cyfeirnod Grid Grid Reference	SM99751551
Math o safle Site Type	BRIDGE	Cyfnod Period	Post Med
Enw Name	COOKS		
Statws Safle Site Status			

Cyfeirnod Record Number	17770	Cyfeirnod Grid Grid Reference	SM96521760
Math o safle Site Type	BRIDGE	Cyfnod Period	Post Med
Enw Name	STEPHENS FORD		
Statws Safle Site Status			

Cyfeirnod Record Number	17771	Cyfeirnod Grid Grid Reference	SM95081726
Math o safle Site Type	BRIDGE	Cyfnod Period	Post Med
Enw Name	CROWHILL		
Statws Safle Site Status			

Cyfeirnod <i>Record Number</i>	17772	Cyfeirnod Grid <i>Grid Reference</i>	SM9518
Math o safle <i>Site Type</i>	MANSION	Cyfnod <i>Period</i>	Post Med
Enw <i>Name</i>	TANGIERS		
Statws Safle <i>Site Status</i>			

Cyfeirnod <i>Record Number</i>	17773	Cyfeirnod Grid <i>Grid Reference</i>	SM95431862
Math o safle <i>Site Type</i>	LODGE	Cyfnod <i>Period</i>	Post Med
Enw <i>Name</i>			
Statws Safle <i>Site Status</i>			

Cyfeirnod <i>Record Number</i>	17774	Cyfeirnod Grid <i>Grid Reference</i>	SM96041730
Math o safle <i>Site Type</i>	HERMITAGE	Cyfnod <i>Period</i>	Post Med
Enw <i>Name</i>	THE HERMITAGE		
Statws Safle <i>Site Status</i>			

Cyfeirnod <i>Record Number</i>	17778	Cyfeirnod Grid <i>Grid Reference</i>	SM99381488
Math o safle <i>Site Type</i>	BRIDGE	Cyfnod <i>Period</i>	Post Med
Enw <i>Name</i>	BLACK BACKS		
Statws Safle <i>Site Status</i>			

Cyfeirnod <i>Record Number</i>	17976	Cyfeirnod Grid <i>Grid Reference</i>	SM936296
Math o safle <i>Site Type</i>	RECTORY	Cyfnod <i>Period</i>	Post Med
Enw <i>Name</i>			
Statws Safle <i>Site Status</i>			

Cyfeirnod <i>Record Number</i>	17978	Cyfeirnod Grid <i>Grid Reference</i>	SM947254
Math o safle <i>Site Type</i>	QUARRY	Cyfnod <i>Period</i>	Post Med
Enw <i>Name</i>			
Statws Safle <i>Site Status</i>			

Cyfeirnod <i>Record Number</i>	18181	Cyfeirnod Grid <i>Grid Reference</i>	SM94773736
Math o safle <i>Site Type</i>	QUARRY	Cyfnod <i>Period</i>	Post Med
Enw <i>Name</i>			
Statws Safle <i>Site Status</i>			

Cyfeirnod <i>Record Number</i>	18322	Cyfeirnod Grid <i>Grid Reference</i>	SM966170
Math o safle <i>Site Type</i>	MILL RACE	Cyfnod <i>Period</i>	Post Med
Enw <i>Name</i>			
Statws Safle <i>Site Status</i>			

Cyfeirnod <i>Record Number</i>	19385	Cyfeirnod Grid <i>Grid Reference</i>	SN17111711
Math o safle <i>Site Type</i>	QUARRY	Cyfnod <i>Period</i>	Post Med
Enw <i>Name</i>	FRON QUARRY		
Statws Safle <i>Site Status</i>			

Cyfeirnod <i>Record Number</i>	19386	Cyfeirnod Grid <i>Grid Reference</i>	SN18851794
Math o safle <i>Site Type</i>	QUARRY	Cyfnod <i>Period</i>	Post Med
Enw <i>Name</i>			
Statws Safle <i>Site Status</i>			

Cyfeirnod Record Number	19392	Cyfeirnod Grid Grid Reference	SN18051678
Math o safle Site Type	BRIDGE	Cyfnod Period	Post Med
Enw Name	PONT FADOG		
Statws Safle Site Status			

Cyfeirnod Record Number	19411	Cyfeirnod Grid Grid Reference	SN18701673
Math o safle Site Type	BRIDGE	Cyfnod Period	Post Med
Enw Name	PONT COERIG		
Statws Safle Site Status			

Cyfeirnod Record Number	19418	Cyfeirnod Grid Grid Reference	SN150169
Math o safle Site Type	QUARRY	Cyfnod Period	Post Med
Enw Name			
Statws Safle Site Status			

Cyfeirnod Record Number	19525	Cyfeirnod Grid Grid Reference	SN10901711
Math o safle Site Type	PIT	Cyfnod Period	Post Med
Enw Name			
Statws Safle Site Status			

Cyfeirnod Record Number	19532	Cyfeirnod Grid Grid Reference	SN11961690
Math o safle Site Type	QUARRY	Cyfnod Period	Post Med
Enw Name			
Statws Safle Site Status			

Cyfeirnod <i>Record Number</i>	19536	Cyfeirnod Grid <i>Grid Reference</i>	SN13281684
Math o safle <i>Site Type</i>	LODGE	Cyfnod <i>Period</i>	Post Med
Enw <i>Name</i>	HENLLAN		
Statws Safle <i>Site Status</i>			

Cyfeirnod <i>Record Number</i>	19537	Cyfeirnod Grid <i>Grid Reference</i>	SN13801695
Math o safle <i>Site Type</i>	QUARRY	Cyfnod <i>Period</i>	Post Med
Enw <i>Name</i>			
Statws Safle <i>Site Status</i>			

Cyfeirnod <i>Record Number</i>	19541	Cyfeirnod Grid <i>Grid Reference</i>	SN14951675
Math o safle <i>Site Type</i>	SCHOOL	Cyfnod <i>Period</i>	Post Med
Enw <i>Name</i>			
Statws Safle <i>Site Status</i>			

Cyfeirnod <i>Record Number</i>	19542	Cyfeirnod Grid <i>Grid Reference</i>	SN132160
Math o safle <i>Site Type</i>	QUARRY	Cyfnod <i>Period</i>	Post Med
Enw <i>Name</i>			
Statws Safle <i>Site Status</i>			

Cyfeirnod <i>Record Number</i>	19545	Cyfeirnod Grid <i>Grid Reference</i>	SN14561588
Math o safle <i>Site Type</i>	VICARAGE	Cyfnod <i>Period</i>	Post Med
Enw <i>Name</i>	THE OLD		
Statws Safle <i>Site Status</i>			

Cyfeirnod Record Number	19568	Cyfeirnod Grid Grid Reference	SN12091618
Math o safle Site Type	BRIDGE	Cyfnod Period	Post Med
Enw Name	PANT-Y-GORPHWYS		
Statws Safle Site Status			

Cyfeirnod Record Number	19572	Cyfeirnod Grid Grid Reference	SN10471641
Math o safle Site Type	QUARRY	Cyfnod Period	Post Med
Enw Name			
Statws Safle Site Status			

Cyfeirnod Record Number	20105	Cyfeirnod Grid Grid Reference	SM95581598
Math o safle Site Type	CHURCH	Cyfnod Period	Post Med
Enw Name	HILL PARK		
Statws Safle Site Status	LB2		

Cyfeirnod Record Number	20106	Cyfeirnod Grid Grid Reference	SM958159
Math o safle Site Type	SCHOOL	Cyfnod Period	Post Med
Enw Name	HAVERFORDWEST COUNTY SECONDARY		
Statws Safle Site Status			

Cyfeirnod Record Number	20107	Cyfeirnod Grid Grid Reference	SM95691612
Math o safle Site Type	SCHOOL	Cyfnod Period	Post Med
Enw Name	PRENDERGAST COUNTY PRIMARY J.M.		
Statws Safle Site Status			

Cyfeirnod Record Number	20108	Cyfeirnod Grid Grid Reference	SM957161
Math o safle Site Type	CEMETERY	Cyfnod Period	Post Med
Enw Name			
Statws Safle Site Status			

Cyfeirnod Record Number	20109	Cyfeirnod Grid Grid Reference	SM959163
Math o safle Site Type	SCHOOL	Cyfnod Period	Post Med
Enw Name	PRENDERGAST INFANTS		
Statws Safle Site Status			

Cyfeirnod Record Number	20113	Cyfeirnod Grid Grid Reference	SM953373
Math o safle Site Type	CHURCH	Cyfnod Period	Post Med
Enw Name			
Statws Safle Site Status			

Cyfeirnod Record Number	20114	Cyfeirnod Grid Grid Reference	SM95613741
Math o safle Site Type	QUARRY	Cyfnod Period	Post Med
Enw Name			
Statws Safle Site Status			

Cyfeirnod Record Number	20115	Cyfeirnod Grid Grid Reference	SM953370
Math o safle Site Type	SCHOOL	Cyfnod Period	Post Med
Enw Name	FISHGUARD COMPREHENSIVE SECONDARY		
Statws Safle Site Status			

Cyfeirnod Record Number	20141	Cyfeirnod Grid Grid Reference	SM95953740
Math o safle Site Type	DWELLING	Cyfnod Period	Post Med
Enw Name	TOWER HILL HILL HOUSE		
Statws Safle Site Status	LB2		

Dwelling in Fishguard. RPS July 2001

Cyfeirnod Record Number	20182	Cyfeirnod Grid Grid Reference	SM94383670
Math o safle Site Type	QUARRY	Cyfnod Period	Post Med
Enw Name			
Statws Safle Site Status			

Cyfeirnod Record Number	20183	Cyfeirnod Grid Grid Reference	SM950368
Math o safle Site Type	QUARRY	Cyfnod Period	Post Med
Enw Name			
Statws Safle Site Status			

Cyfeirnod Record Number	20184	Cyfeirnod Grid Grid Reference	SM952365
Math o safle Site Type	CEMETERY	Cyfnod Period	Post Med
Enw Name			
Statws Safle Site Status			

Cyfeirnod Record Number	20185	Cyfeirnod Grid Grid Reference	SM95413679
Math o safle Site Type	VICARAGE	Cyfnod Period	Post Med
Enw Name			
Statws Safle Site Status			

Cyfeirnod Record Number	20188	Cyfeirnod Grid Grid Reference	SM95903595
Math o safle Site Type	SCHOOL	Cyfnod Period	Post Med
Enw Name			
Statws Safle Site Status	LB2		

Cyfeirnod Record Number	20248	Cyfeirnod Grid Grid Reference	SM950366
Math o safle Site Type	FARMHOUSE	Cyfnod Period	Post Med
Enw Name	MAESGWYNNE		
Statws Safle Site Status	LB2		

Cyfeirnod Record Number	20326	Cyfeirnod Grid Grid Reference	SM963372
Math o safle Site Type	DWELLING	Cyfnod Period	Post Med
Enw Name	BODMORE;NEWPORT ROAD NOS.1-3		
Statws Safle Site Status	LB2		

Dwelling in Fishguard. RPS July 2001

Cyfeirnod Record Number	20327	Cyfeirnod Grid Grid Reference	SM963372
Math o safle Site Type	DWELLING	Cyfnod Period	Post Med
Enw Name	NEWPORT ROAD		
Statws Safle Site Status	LB2		

Dwelling in Fishguard. RPS July 2001

Cyfeirnod Record Number	20651	Cyfeirnod Grid Grid Reference	SN20901814
Math o safle Site Type	MANSION	Cyfnod Period	Post Med
Enw Name	ABBEY HOME FARM		
Statws Safle Site Status			

Cyfeirnod Record Number	20666	Cyfeirnod Grid Grid Reference	SM95731564
Math o safle Site Type	PUBLIC HOUSE	Cyfnod Period	Post Med
Enw Name	CARTLETT NO.11;MILFORD ARMS		
Statws Safle Site Status	LB2		

Cyfeirnod Record Number	20667	Cyfeirnod Grid Grid Reference	SM95791564
Math o safle Site Type	DWELLING	Cyfnod Period	Post Med
Enw Name	CARTLETT NO.31;CARTLETT HOUSE		
Statws Safle Site Status	LB2		

Dwelling in Haverfordwest. RPS July 2001

Cyfeirnod Record Number	20668	Cyfeirnod Grid Grid Reference	SM95811564
Math o safle Site Type	PUBLIC HOUSE	Cyfnod Period	Post Med
Enw Name	CARTLETT NO.33;CARMARTHEN ARMS		
Statws Safle Site Status	LB2		

Cyfeirnod Record Number	20728	Cyfeirnod Grid Grid Reference	SM955164
Math o safle Site Type	FARMHOUSE	Cyfnod Period	Post Med
Enw Name	WELL LANE;PRENDERGAST PLACE		
Statws Safle Site Status	LB2		

Cyfeirnod Record Number	20962	Cyfeirnod Grid Grid Reference	SM956173
Math o safle Site Type	MANSION	Cyfnod Period	Post Med
Enw Name	GLANAFON		
Statws Safle Site Status			

Cyfeirnod <i>Record Number</i>	20972	Cyfeirnod Grid <i>Grid Reference</i>	SN133162
Math o safle <i>Site Type</i>	MANSION	Cyfnod <i>Period</i>	Post Med
Enw <i>Name</i>	HENLLAN		
Statws Safle <i>Site Status</i>			

Cyfeirnod <i>Record Number</i>	21469	Cyfeirnod Grid <i>Grid Reference</i>	SM944317
Math o safle <i>Site Type</i>	RUBBING STONE	Cyfnod <i>Period</i>	Post Med
Enw <i>Name</i>	NEW BRIDGE		
Statws Safle <i>Site Status</i>			

Cyfeirnod <i>Record Number</i>	21672	Cyfeirnod Grid <i>Grid Reference</i>	SN28351644
Math o safle <i>Site Type</i>	TOLL GATE	Cyfnod <i>Period</i>	Post Med
Enw <i>Name</i>	ST CLEARS		
Statws Safle <i>Site Status</i>			

Two iron gateposts, allegedly the Tollgate posts, but not the actual gate itself. On the farm of Honeycorse in possession of Mr. E. Morse. He acquired them from his brother's farm at Four Wheels (Morfabach on 6" OS Map of 1975 - SN284142). He has donated them to St. Clears Community Council and believes that they are to be erected outside the Town Hall. Apparently the Tollgate stood in the vicinity of Wembley Garage on the Carmarthen Road.

Cyfeirnod <i>Record Number</i>	22280	Cyfeirnod Grid <i>Grid Reference</i>	SN27901629
Math o safle <i>Site Type</i>	MARKET PLACE	Cyfnod <i>Period</i>	Post Med
Enw <i>Name</i>	ST.CLEARS MARKET PLACE		
Statws Safle <i>Site Status</i>			

Cyfeirnod <i>Record Number</i>	22715	Cyfeirnod Grid <i>Grid Reference</i>	SN21631815
Math o safle <i>Site Type</i>	COTTAGE	Cyfnod <i>Period</i>	Post Med
Enw <i>Name</i>	LOOKABOUT COTTAGE		
Statws Safle <i>Site Status</i>			

Cottage shown on 1907 6" OS map. Present condition not known. RPS September 2001

Cyfeirnod Record Number	22716	Cyfeirnod Grid Grid Reference	SN209169
Math o safle Site Type	BRICKWORKS?	Cyfnod Period	Post Med
Enw Name	BRICKYARD		
Statws Safle Site Status			

Cyfeirnod Record Number	22719	Cyfeirnod Grid Grid Reference	SN21541694
Math o safle Site Type	COTTAGE	Cyfnod Period	Post Med
Enw Name	SPOT COTTAGE		
Statws Safle Site Status			

Cottage shown on 1907 6" OS map. Present condition not known. RPS September 2001

Cyfeirnod Record Number	22736	Cyfeirnod Grid Grid Reference	SN21791690
Math o safle Site Type	DESERTED SETTLEMENT?	Cyfnod Period	Post Med
Enw Name	DAN YR ALLT		
Statws Safle Site Status			

Cottage shown on 1907 6" OS map. Present condition not known. RPS September 2001

Small roadside settlement called Dan-yr-allt on 1st and 2nd edition 1:10560 maps (sheets Carms.XXXVII.SE) published in 1891 and 1907, but which is no longer shown on modern maps.

Cyfeirnod Record Number	22737	Cyfeirnod Grid Grid Reference	SN21821649
Math o safle Site Type	LODGE	Cyfnod Period	Post Med
Enw Name	FOREST LODGE		
Statws Safle Site Status			

Cyfeirnod Record Number	22738	Cyfeirnod Grid Grid Reference	SN23541706
Math o safle Site Type	SMITHY	Cyfnod Period	Post Med
Enw Name	PONT Y FENNI		
Statws Safle Site Status			

Cyfeirnod Record Number	22739	Cyfeirnod Grid Grid Reference	SN24991725
Math o safle Site Type	LODGE	Cyfnod Period	Post Med
Enw Name	BLAEN-GORS LODGE		
Statws Safle Site Status			

Blaen-gorse Lodge shown on the OS 1st and 2nd edition 1:10560 maps (sheets Carms.XXXVII.SE) published in 1891 and 1907.

Cyfeirnod Record Number	22740	Cyfeirnod Grid Grid Reference	SN23751694
Math o safle Site Type	PUBLIC HOUSE	Cyfnod Period	Post Med
Enw Name	BLACK HORSE		
Statws Safle Site Status			

Apparently a cottage (possibly an inn judging by the name) shown on 1907 6" OS map. Present condition not known. RPS September 2001

Black Horse Inn shown on OS 1st edition 1:10560 map (sheet Carms.XXXVII.SE) published in 1891, but just called Black Horse on the 2nd edition map of 1907. It may have ceased to be a public house prior to the 2nd edition map appearing as it is no longer shown on modern maps.

Cyfeirnod Record Number	22741	Cyfeirnod Grid Grid Reference	SN23801688
Math o safle Site Type	COTTAGE	Cyfnod Period	Post Med
Enw Name	PONT Y FENNI		
Statws Safle Site Status			

Cottage shown on 1907 6" OS map. Present condition not known. RPS September 2001

Cyfeirnod Record Number	22744	Cyfeirnod Grid Grid Reference	SN25951696
Math o safle Site Type	COTTAGE	Cyfnod Period	Post Med
Enw Name	CEFN CWLLTYN		
Statws Safle Site Status			

Cottage shown on 1907 6" OS map. Present condition not known. RPS September 2001

Cyfeirnod Record Number	22745	Cyfeirnod Grid Grid Reference	SN25701679
Math o safle Site Type	DESERTED SETTLEMENT	Cyfnod Period	Post Med
Enw Name	LLAN FAGWR		
Statws Safle Site Status			

Cottage shown on 1907 6" OS map. Present condition not known. RPS September 2001

Small roadside settlement called Llan-fogwr on 1st and 2nd edition 1:10560 maps (sheet Carms.XXXVII.SE) published in 1891 and 1907. The settlement consisted of a rectangular building in a larger rectangular enclosure, neither of which are shown on modern maps.

Cyfeirnod Record Number	22746	Cyfeirnod Grid Grid Reference	SN26311617
Math o safle Site Type	DESERTED SETTLEMENT	Cyfnod Period	Post Med
Enw Name	MOOR SIDAN		
Statws Safle Site Status			

Cottage shown on 1907 6" OS map. Present condition not known. RPS September 2001

Settlement consisting of a single rectangular building set within a squareish enclosure, called Moor Sidan on the OS 1st and 2nd edition map (sheets Carms.XXXVII.SE) of 1891 and 1907 respectively. Neither the building nor the enclosure are shown on modern maps.

Cyfeirnod Record Number	22767	Cyfeirnod Grid Grid Reference	SN27581657
Math o safle Site Type	COTTAGE	Cyfnod Period	Post Med
Enw Name	HEOL FAWR		
Statws Safle Site Status			

Cottage shown on 1907 6" OS map. Present condition not known. RPS September 2001

Cyfeirnod Record Number	22768	Cyfeirnod Grid Grid Reference	SN26841666
Math o safle Site Type	PUBLIC HOUSE	Cyfnod Period	Post Med
Enw Name	OLD RED LION		
Statws Safle Site Status			

Cyfeirnod <i>Record Number</i>	22776	Cyfeirnod Grid <i>Grid Reference</i>	SN27911629
Math o safle <i>Site Type</i>	SAW MILL	Cyfnod <i>Period</i>	Post Med
Enw <i>Name</i>	ST CLEARS		
Statws Safle <i>Site Status</i>			

Cyfeirnod <i>Record Number</i>	22777	Cyfeirnod Grid <i>Grid Reference</i>	SN27491545
Math o safle <i>Site Type</i>	COTTAGE	Cyfnod <i>Period</i>	Post Med
Enw <i>Name</i>	CLIFF		
Statws Safle <i>Site Status</i>			

Cottage shown on 1907 6" OS map. Present condition not known. RPS September 2001

Cyfeirnod <i>Record Number</i>	23343	Cyfeirnod Grid <i>Grid Reference</i>	SN19471791
Math o safle <i>Site Type</i>	COTTAGE	Cyfnod <i>Period</i>	Post Med
Enw <i>Name</i>	FOX HALL		
Statws Safle <i>Site Status</i>			

Cottage shown on 1907 OS 6" map. Present condition unknown, but there are what look like deserted buildings and garden plots shown at this location on 1998 1:25000 OS Explorer Series map

Cyfeirnod <i>Record Number</i>	23344	Cyfeirnod Grid <i>Grid Reference</i>	SN18931777
Math o safle <i>Site Type</i>	COTTAGE	Cyfnod <i>Period</i>	Post Med
Enw <i>Name</i>	PANT		
Statws Safle <i>Site Status</i>			

Cottage shown on 1907 OS 6" map. Present condition unknown. There is a cottage of this name some 300m west of this NGR - is the NGR used here correct? RPS September 2001

Cyfeirnod Record Number	23345	Cyfeirnod Grid Grid Reference	SN19201778
Math o safle Site Type	COTTAGE	Cyfnod Period	Post Med
Enw Name	LLYWN-IS-CYWYN		
Statws Safle Site Status			

Cottage shown on 1907 OS 6" map. Present condition unknown, but there are no occupied buildings shown at this location on 1998 1:25000 OS Explorer Series map. RPS September 2001

Cyfeirnod Record Number	23346	Cyfeirnod Grid Grid Reference	SN17111773
Math o safle Site Type	COTTAGE	Cyfnod Period	Post Med
Enw Name	MACPELAH		
Statws Safle Site Status			

Cottage shown on 1908 OS map. RPS August 2001

Cyfeirnod Record Number	23347	Cyfeirnod Grid Grid Reference	SN19641740
Math o safle Site Type	COTTAGE	Cyfnod Period	Post Med
Enw Name	HILLSIDE		
Statws Safle Site Status			

Cottage shown on 1907 OS 6" map. Present condition unknown. RPS September 2001

Cyfeirnod Record Number	23349	Cyfeirnod Grid Grid Reference	SN19741723
Math o safle Site Type	DWELLING	Cyfnod Period	Post Med
Enw Name	ELMS THE		
Statws Safle Site Status			

In Whitland. Cottage shown on 1907 OS 6" map. Present condition unknown. RPS September 2001

Cyfeirnod Record Number	23350	Cyfeirnod Grid Grid Reference	SN19831721
Math o safle Site Type	COTTAGE	Cyfnod Period	Post Med
Enw Name	BODLONDEB		
Statws Safle Site Status			

Cottage shown on 1907 OS 6" map. Present condition unknown. RPS September 2001

Cyfeirnod Record Number	23351	Cyfeirnod Grid Grid Reference	SN17781703
Math o safle Site Type	COTTAGE	Cyfnod Period	Post Med
Enw Name	MOOR CLOSE;MOORY CLOSE		
Statws Safle Site Status			

Cottage shown on 1908 OS map. RPS August 2001

Settlement called Moor Close on OS 1st edition 1:10560 map (sheet Pembs.XXX.NW), but called Moory Close by the time the 2nd edition map was published in 1907. No longer shown on modern maps.

Cyfeirnod Record Number	23352	Cyfeirnod Grid Grid Reference	SN19741696
Math o safle Site Type	SCHOOL	Cyfnod Period	Post Med
Enw Name	WHITLAND INTERMEDIATE SCHOOL		
Statws Safle Site Status			

Cyfeirnod Record Number	23353	Cyfeirnod Grid Grid Reference	SN19861645
Math o safle Site Type	ENGINE SHED	Cyfnod Period	Post Med
Enw Name			
Statws Safle Site Status			

Cyfeirnod Record Number	23355	Cyfeirnod Grid Grid Reference	SN16761775
Math o safle Site Type	COTTAGE	Cyfnod Period	Post Med
Enw Name	BLAEN FFYNON		
Statws Safle Site Status			

Cottage shown on 1908 OS map. RPS August 2001

Cyfeirnod Record Number	23356	Cyfeirnod Grid Grid Reference	SN15981772
Math o safle Site Type	COTTAGE	Cyfnod Period	Post Med
Enw Name	CASTELL MAWR		
Statws Safle Site Status			

Cottage shown on 1908 OS map. RPS August 2001

Cyfeirnod Record Number	23357	Cyfeirnod Grid Grid Reference	SN15921772
Math o safle Site Type	COTTAGE	Cyfnod Period	Post Med
Enw Name	PARC-Y-LAN		
Statws Safle Site Status			

Cottage shown on 1908 OS map. RPS August 2001

Cyfeirnod Record Number	23358	Cyfeirnod Grid Grid Reference	SN16141764
Math o safle Site Type	COTTAGE	Cyfnod Period	Post Med
Enw Name	MAES-Y-COED		
Statws Safle Site Status			

Cottage shown on 1908 OS map. RPS August 2001

Cyfeirnod Record Number	23359	Cyfeirnod Grid Grid Reference	SN16651761
Math o safle Site Type	COTTAGE	Cyfnod Period	Post Med
Enw Name	HENDRE-FACH		
Statws Safle Site Status			

Cottage shown on 1908 OS map. RPS August 2001

Cyfeirnod Record Number	23360	Cyfeirnod Grid Grid Reference	SN16121753
Math o safle Site Type	COTTAGE	Cyfnod Period	Post Med
Enw Name	LLAIN		
Statws Safle Site Status			

Cottage shown on 1908 OS map. RPS August 2001

Cyfeirnod Record Number	23361	Cyfeirnod Grid Grid Reference	SN16711746
Math o safle Site Type	COTTAGE	Cyfnod Period	Post Med
Enw Name	CLYN-MOCH		
Statws Safle Site Status			

Cottage shown on 1908 OS map. RPS August 2001

Cyfeirnod Record Number	23362	Cyfeirnod Grid Grid Reference	SN16841738
Math o safle Site Type	DESERTED SETTLEMENT	Cyfnod Period	Post Med
Enw Name	PEN-YR-ALLT		
Statws Safle Site Status			

Cottage shown on 1908 OS map. RPS August 2001

A small settlement called Pen-yr-Allt on the OS 1st and second edition 1:10560 maps (sheets Pembs.XXIX.NE) of 1891 and 1907, but no longer shown on modern maps.

Cyfeirnod Record Number	23363	Cyfeirnod Grid Grid Reference	SN15401730
Math o safle Site Type	DESERTED SETTLEMENT	Cyfnod Period	Post Med
Enw Name	LLETTY		
Statws Safle Site Status			

Cottage shown on 1908 OS map. RPS August 2001

Small settlement called Lletty, consisting of a rectangular building within a small enclosure, shown on the OS 1st and 2nd edition 1:10560 maps (sheets Pembs.XXIX.NE) of 1891 and 1907 respectively, but no longer shown on modern maps.

Cyfeirnod Record Number	23364	Cyfeirnod Grid Grid Reference	SN16631725
Math o safle Site Type	COTTAGE	Cyfnod Period	Post Med
Enw Name	PEN-CWMAU COTTAGE		
Statws Safle Site Status			

Cottage shown on 1908 OS map. RPS August 2001

Cyfeirnod Record Number	23365	Cyfeirnod Grid Grid Reference	SN16581705
Math o safle Site Type	COTTAGE	Cyfnod Period	Post Med
Enw Name	GWYNDY		
Statws Safle Site Status			

Cottage shown on 1908 OS map. RPS August 2001

Cyfeirnod Record Number	23366	Cyfeirnod Grid Grid Reference	SN16191706
Math o safle Site Type	COTTAGE	Cyfnod Period	Post Med
Enw Name	GWYNDY FACH		
Statws Safle Site Status			

Cottage shown on 1908 OS map. RPS August 2001

Cyfeirnod Record Number	23367	Cyfeirnod Grid Grid Reference	SN15921699
Math o safle Site Type	COTTAGE	Cyfnod Period	Post Med
Enw Name	BETHEL COTTAGE		
Statws Safle Site Status			

Cottage shown on 1908 OS map. RPS August 2001

Cyfeirnod Record Number	23368	Cyfeirnod Grid Grid Reference	SN15431682
Math o safle Site Type	COTTAGE	Cyfnod Period	Post Med
Enw Name	WHEELABOUT		
Statws Safle Site Status			

Cottage shown on 1908 OS map. RPS August 2001

Cyfeirnod Record Number	23369	Cyfeirnod Grid Grid Reference	SN15301673
Math o safle Site Type	COTTAGE	Cyfnod Period	Post Med
Enw Name	IVY COTTAGE		
Statws Safle Site Status			

Cottage shown on 1908 OS map. RPS August 2001

Cyfeirnod Record Number	23370	Cyfeirnod Grid Grid Reference	SN15221671
Math o safle Site Type	COTTAGE	Cyfnod Period	Post Med
Enw Name	CROSS HANDS		
Statws Safle Site Status			

Cottage shown on 1908 OS map. RPS August 2001

Cyfeirnod Record Number	23371	Cyfeirnod Grid Grid Reference	SN15391633
Math o safle Site Type	COTTAGE	Cyfnod Period	Post Med
Enw Name	PEN-LAN		
Statws Safle Site Status			

Cottage shown on 1908 OS map. RPS August 2001

Cyfeirnod Record Number	23380	Cyfeirnod Grid Grid Reference	SN14041789
Math o safle Site Type	COTTAGE	Cyfnod Period	Post Med
Enw Name	CUCKOO		
Statws Safle Site Status			

Cottage shown on 1908 OS map. RPS August 2001

Cyfeirnod Record Number	23381	Cyfeirnod Grid Grid Reference	SN13701781
Math o safle Site Type	COTTAGE	Cyfnod Period	Post Med
Enw Name	RHOS		
Statws Safle Site Status			

Cottage shown on 1908 OS map. RPS August 2001

Cyfeirnod Record Number	23382	Cyfeirnod Grid Grid Reference	SN13011774
Math o safle Site Type	COTTAGE	Cyfnod Period	Post Med
Enw Name	RHYD-TOMLYD		
Statws Safle Site Status			

Cottage shown on 1908 OS map. RPS August 2001

Cyfeirnod Record Number	23383	Cyfeirnod Grid Grid Reference	SN13781716
Math o safle Site Type	COTTAGE	Cyfnod Period	Post Med
Enw Name	GREEN BUSH		
Statws Safle Site Status			

Cottage shown on 1908 OS map. RPS August 2001

Cyfeirnod Record Number	23384	Cyfeirnod Grid Grid Reference	SN14321703
Math o safle Site Type	COTTAGE	Cyfnod Period	Post Med
Enw Name	MAES-Y-FFYNNON		
Statws Safle Site Status			

Cottage shown on 1908 OS map. RPS August 2001

Cyfeirnod Record Number	23385	Cyfeirnod Grid Grid Reference	SN14301700
Math o safle Site Type	COTTAGE	Cyfnod Period	Post Med
Enw Name	WHITE APRON		
Statws Safle Site Status			

Cottage shown on 1908 OS map. RPS August 2001

Small roadside settlement called White Apron on 1st and 2nd editions 1:10560 maps (1891 and 1907), but no longer shown on modern maps. It is possible that this site has been lost by road past widening.

Cyfeirnod Record Number	23386	Cyfeirnod Grid Grid Reference	SN14741690
Math o safle Site Type	INN	Cyfnod Period	Post Med
Enw Name	PARC-Y-LAN INN		
Statws Safle Site Status			

Cyfeirnod Record Number	23387	Cyfeirnod Grid Grid Reference	SN14801690
Math o safle Site Type	SMITHY	Cyfnod Period	Post Med
Enw Name			
Statws Safle Site Status			

Cyfeirnod Record Number	23388	Cyfeirnod Grid Grid Reference	SN14811689
Math o safle Site Type	POST OFFICE	Cyfnod Period	Post Med
Enw Name			
Statws Safle Site Status			

Cyfeirnod Record Number	23389	Cyfeirnod Grid Grid Reference	SN14451697
Math o safle Site Type	SMITHY	Cyfnod Period	Post Med
Enw Name			
Statws Safle Site Status			

Cyfeirnod Record Number	23390	Cyfeirnod Grid Grid Reference	SN13621689
Math o safle Site Type	COTTAGE	Cyfnod Period	Post Med
Enw Name	PEN-RHIW COTTAGES		
Statws Safle Site Status			

Cottage shown on 1908 OS map. RPS August 2001

Cyfeirnod Record Number	23391	Cyfeirnod Grid Grid Reference	SN14781650
Math o safle Site Type	COTTAGE	Cyfnod Period	Post Med
Enw Name	SCAPIN COTTAGES		
Statws Safle Site Status			

Cottage shown on 1908 OS map. RPS August 2001

Cottages called Craig-Lwyd Cottages on the OS 1st edition 1:10560 map (sheet Pembs.XXIX.NE) of 1891, but which were called Scapin Cottages on the OS 2nd edition published in 1907. Presumably the cottages had been bought by the owners of nearby Scapin Farm in the time between the two map editions

Cyfeirnod Record Number	23392	Cyfeirnod Grid Grid Reference	SN13981631
Math o safle Site Type	COTTAGE	Cyfnod Period	Post Med
Enw Name	STEPIN		
Statws Safle Site Status			

Cottage shown on 1908 OS map. RPS August 2001

Cyfeirnod Record Number	23394	Cyfeirnod Grid Grid Reference	SN14301641
Math o safle Site Type	COTTAGE	Cyfnod Period	Post Med
Enw Name	MAES-Y-CAEAU		
Statws Safle Site Status			

Cottage shown on 1908 OS map. RPS August 2001

Cyfeirnod Record Number	23468	Cyfeirnod Grid Grid Reference	SN11301645
Math o safle Site Type	COTTAGE	Cyfnod Period	Post Med
Enw Name	CILRATH-FACH COTTAGES		
Statws Safle Site Status			

Cottage shown on 1908 OS map. RPS August 2001

Cyfeirnod Record Number	23480	Cyfeirnod Grid Grid Reference	SN09411690
Math o safle Site Type	CORN MILL	Cyfnod Period	Post Med
Enw Name	PONT SHAN		
Statws Safle Site Status			

Cyfeirnod Record Number	23482	Cyfeirnod Grid Grid Reference	SN19541595
Math o safle Site Type	COTTAGE	Cyfnod Period	Post Med
Enw Name	ST GEORGES COTTAGES		
Statws Safle Site Status			

Cottage shown on 1908 OS map. RPS August 2001

Cyfeirnod Record Number	24186	Cyfeirnod Grid Grid Reference	SN061143
Math o safle Site Type	FORGE	Cyfnod Period	Post Med
Enw Name	BLACKPOOL FORGE		
Statws Safle Site Status			

Forge established by George Mynne in 1635 to process iron from his charcoal fired blast-furnace (see 3608), which continued in use in the early 18th century after the furnace was disused, processing pig iron imported from the Forest of Dean. HJ after Cloughton, P. May 2000

Cyfeirnod Record Number	24218	Cyfeirnod Grid Grid Reference	SN1216
Math o safle Site Type	TOLL GATE	Cyfnod Period	Post Med
Enw Name	PENBLOWIN;PENBLEWIN		
Statws Safle Site Status			

Cyfeirnod Record Number	24222	Cyfeirnod Grid Grid Reference	SN1416
Math o safle Site Type	TOLL GATE	Cyfnod Period	Post Med
Enw Name	COMMERCIAL		
Statws Safle Site Status			

Cyfeirnod Record Number	24224	Cyfeirnod Grid Grid Reference	SN05391482
Math o safle Site Type	FARMSTEAD	Cyfnod Period	Post Med
Enw Name	HIGH TOCH		
Statws Safle Site Status			

Cyfeirnod Record Number	24296	Cyfeirnod Grid Grid Reference	SN1016
Math o safle Site Type	MEETING HOUSE	Cyfnod Period	Post Med
Enw Name	REDSTONE MEETING HOUSE		
Statws Safle Site Status			

Cyfeirnod Record Number	24350	Cyfeirnod Grid Grid Reference	SM93273018
Math o safle Site Type	PRISONER OF WAR CAMP	Cyfnod Period	Modern
Enw Name	LETTERSTON CAMP;BWLCH-Y-DEFAID		
Statws Safle Site Status			

1939-45 Prisoner of War camp, now partially demolished. Eight huts, seven demolished, one extant. RJC Thomas 02-04-95

Cyfeirnod Record Number	24358	Cyfeirnod Grid Grid Reference	SN20801640
Math o safle Site Type	MANSION	Cyfnod Period	Post Med
Enw Name	TY NEWYDD		
Statws Safle Site Status			

C16th home of John Vaughan then of the Adamses later of Peterwell Cards. In farmyard when demolished C. 1965. T. Lloyd 1986.

Cyfeirnod Record Number	24366	Cyfeirnod Grid Grid Reference	SM955178
Math o safle Site Type	DWELLING	Cyfnod Period	Post Med
Enw Name	MILL HOUSE		
Statws Safle Site Status	LB2		

Georgian country dwelling and presumably a former mill house. RPS August 2001

Cyfeirnod Record Number	24367	Cyfeirnod Grid Grid Reference	SM955178
Math o safle Site Type	BRIDGE	Cyfnod Period	Post Med
Enw Name	THREE ARCHED BRIDGE PRENDERGAST MILL		
Statws Safle Site Status	LB2		

Cyfeirnod Record Number	24405	Cyfeirnod Grid Grid Reference	SM95752678
Math o safle Site Type	MANSE?	Cyfnod Period	Post Med
Enw Name	MANSE THE		
Statws Safle Site Status			

Cyfeirnod Record Number	24460	Cyfeirnod Grid Grid Reference	SM94763704
Math o safle Site Type	DWELLING	Cyfnod Period	Post Med
Enw Name	PEN-COMMINS		
Statws Safle Site Status			

A farm now completely destroyed that probably had its origins as a "squatter camp" on common land in the 17th or 18th centuries. JH based on KM 1994.

Cyfeirnod Record Number	24570	Cyfeirnod Grid Grid Reference	SM94503315
Math o safle Site Type	BRIDGE	Cyfnod Period	Post Med
Enw Name	LLANSTINIAN BRIDGE		
Statws Safle Site Status	LB2		

Cyfeirnod Record Number	24855	Cyfeirnod Grid Grid Reference	SM963372
Math o safle Site Type	TELEPHONE BOX	Cyfnod Period	Post Med
Enw Name	POST OFFICE		
Statws Safle Site Status	LB2		

Cyfeirnod Record Number	24858	Cyfeirnod Grid Grid Reference	SM96211610
Math o safle Site Type	DWELLING	Cyfnod Period	Post Med
Enw Name	SCOTWELL HOUSE SCOTWELL LANE		
Statws Safle Site Status	LB2		

Georgian town house in Haverfordwest. RPS August 2001

Cyfeirnod Record Number	24911	Cyfeirnod Grid Grid Reference	SN24721732
Math o safle Site Type	MAJOR DWELLING;FARMSTEAD	Cyfnod Period	Post Med
Enw Name	BLAENCORSE;BLAENCORS		
Statws Safle Site Status			

Possibly parts of old walls of the house now incorporated in Glascoed Farm. First record of it in the 17th Century. F. Jones.

Cyfeirnod Record Number	25097	Cyfeirnod Grid Grid Reference	SN23851805
Math o safle Site Type	DWELLING	Cyfnod Period	Post Med
Enw Name	LLWYN CRWN		
Statws Safle Site Status			

Major dwelling described by Francis Jones in 1987. RPS September 2001

Cyfeirnod Record Number	25098	Cyfeirnod Grid Grid Reference	SN23991784
Math o safle Site Type	DWELLING	Cyfnod Period	Post Med
Enw Name	LLWYN CRWN FACH		
Statws Safle Site Status			

Major dwelling described by Francis Jones in 1987. RPS September 2001

Cyfeirnod Record Number	25100	Cyfeirnod Grid Grid Reference	SN23571732
Math o safle Site Type	DWELLING	Cyfnod Period	Post Med
Enw Name	LLWYN DEWI ISAF		
Statws Safle Site Status			

Major dwelling described by Francis Jones in 1987. RPS September 2001

Cyfeirnod Record Number	25321	Cyfeirnod Grid Grid Reference	SN11141592
Math o safle Site Type	FARMHOUSE;STABLE	Cyfnod Period	Post Med
Enw Name	BLAEN FFYNNONAU AND STABLE		
Statws Safle Site Status	LB2		

Cyfeirnod Record Number	25322	Cyfeirnod Grid Grid Reference	SN110159
Math o safle Site Type	BARN	Cyfnod Period	Post Med
Enw Name	BLAEN MARLAIS		
Statws Safle Site Status	LB2		

Cyfeirnod Record Number	25337	Cyfeirnod Grid Grid Reference	SN11081694
Math o safle Site Type	FARMHOUSE	Cyfnod Period	Post Med
Enw Name	CILRATH FACH		
Statws Safle Site Status	LB2		

Cyfeirnod Record Number	25338	Cyfeirnod Grid Grid Reference	SN11081694
Math o safle Site Type	BYRE	Cyfnod Period	Post Med
Enw Name	CILRATH FACH		
Statws Safle Site Status	LB2		

Cyfeirnod Record Number	25339	Cyfeirnod Grid Grid Reference	SN11081694
Math o safle Site Type	BYRE	Cyfnod Period	Post Med
Enw Name	CILRATH FACH		
Statws Safle Site Status	LB2		

Cyfeirnod Record Number	25340	Cyfeirnod Grid Grid Reference	SN11081694
Math o safle Site Type	BARN;STABLE	Cyfnod Period	Post Med
Enw Name	CILRATH FACH		
Statws Safle Site Status	LB2		

Cyfeirnod Record Number	25341	Cyfeirnod Grid Grid Reference	SN09991514
Math o safle Site Type	MILESTONE	Cyfnod Period	Post Med
Enw Name	COX HILL		
Statws Safle Site Status	LB2		

Cyfeirnod Record Number	25343	Cyfeirnod Grid Grid Reference	SN10301635
Math o safle Site Type	COACH HOUSE;STABLE	Cyfnod Period	Post Med
Enw Name	SODSTONE		
Statws Safle Site Status	LB2		

Cyfeirnod Record Number	25413	Cyfeirnod Grid Grid Reference	SN27301660
Math o safle Site Type	DWELLING	Cyfnod Period	Post Med
Enw Name	OSTREY		
Statws Safle Site Status			

Historic home described by Francis Jones in 1987. RPS September 2001

Cyfeirnod Record Number	25451	Cyfeirnod Grid Grid Reference	SN27901645
Math o safle Site Type	DWELLING	Cyfnod Period	Post Med
Enw Name	ISLAND HOUSE		
Statws Safle Site Status	LB2		

Dwelling in St Clears. Present condition unknown. RPS September 2001

Cyfeirnod Record Number	25500	Cyfeirnod Grid Grid Reference	SM9535
Math o safle Site Type	MINE WORKINGS?	Cyfnod Period	Post Med
Enw Name	FISHGUARD		
Statws Safle Site Status			

Cyfeirnod Record Number	25560	Cyfeirnod Grid Grid Reference	SN277151
Math o safle Site Type	FARMSTEAD	Cyfnod Period	Post Med
Enw Name	MAES-OLAND;SIANCO		
Statws Safle Site Status			

Farmstead shown on Westmead Estate sales catalogue of 1821 held in DRF. RPS September 2001

Cyfeirnod Record Number	25615	Cyfeirnod Grid Grid Reference	SN1216
Math o safle Site Type	PARK	Cyfnod Period	Post Med
Enw Name	HENLLAN		
Statws Safle Site Status			

Cyfeirnod Record Number	25647	Cyfeirnod Grid Grid Reference	SN19831722
Math o safle Site Type	DWELLING	Cyfnod Period	Post Med
Enw Name	PWLL Y WHIAID;PWLL-Y-HWY AID		
Statws Safle Site Status			

Historic home described by Francis Jones in 1987. RPS September 2001

Cyfeirnod Record Number	25687	Cyfeirnod Grid Grid Reference	SN20951810
Math o safle Site Type	DWELLING	Cyfnod Period	Post Med
Enw Name	WHITLAND ABBEY		
Statws Safle Site Status			

Historic home described by Francis Jones in 1987. RPS September 2001

Cyfeirnod Record Number	27045	Cyfeirnod Grid Grid Reference	SN246162
Math o safle Site Type	ROUND BARROW CEMETERY	Cyfnod Period	Bronze Age
Enw Name	ZABULON		
Statws Safle Site Status			

Cyfeirnod Record Number	27942	Cyfeirnod Grid Grid Reference	SN11831763
Math o safle Site Type	FARMHOUSE	Cyfnod Period	Post Med
Enw Name	BRYN HILL		
Statws Safle Site Status			

Cyfeirnod Record Number	28028	Cyfeirnod Grid Grid Reference	SN1416
Math o safle Site Type	SETTLEMENT	Cyfnod Period	Post Med
Enw Name	LLANDDEWI VELFREY		
Statws Safle Site Status			

Cyfeirnod Record Number	28071	Cyfeirnod Grid Grid Reference	SN0815
Math o safle Site Type	SETTLEMENT	Cyfnod Period	Medieval;Post Med
Enw Name	ROBESTON WATHEN		
Statws Safle Site Status			

Cyfeirnod Record Number	28120	Cyfeirnod Grid Grid Reference	SN17721786
Math o safle Site Type	ROAD SEGMENT	Cyfnod Period	Roman
Enw Name	TRE-WERN-TAF		
Statws Safle Site Status			

No field investigation as access was denied by landowner. CFT 1994

Cyfeirnod Record Number	28121	Cyfeirnod Grid Grid Reference	SN18021782
Math o safle Site Type	ROAD SEGMENT;HOLLOW WAY	Cyfnod Period	Roman
Enw Name	LLANLLIWE-TAF		
Statws Safle Site Status			

Field observation and survey revealed a large hollowed feature or cutting immediately to the east of the River Taf. This feature is similar to smaller cuttings found at Zabulon and Pont nant yr Allwyn which have also been dug to the east of river crossings, to give the road a more gradual descent towards these crossings. There are also further hollow ways which converge on the cutting (and presumably on the former crossing point). The Roman road is represented by a low spread linear bank running up to the cut feature from the east. CFT 1994

Cyfeirnod Record Number	28122	Cyfeirnod Grid Grid Reference	SN18021782
Math o safle Site Type	ROAD SEGMENT	Cyfnod Period	Roman
Enw Name	LLANLLIWE		
Statws Safle Site Status			

No sign of earthworks on surface. Parchmark is only visible on vertical AP and then it is fairly vague. CFT,1994

Cyfeirnod Record Number	28124	Cyfeirnod Grid Grid Reference	SN18801762
Math o safle Site Type	ROAD SEGMENT	Cyfnod Period	Roman
Enw Name	LLANLLIWE-CWMFOELIN BOETH		
Statws Safle Site Status			

Hedge runs along line of road. This hedge is well banked up and there are possible traces of earthwork of agger to north of the hedge-line. CFT,1994

Cyfeirnod Record Number	28125	Cyfeirnod Grid Grid Reference	SN19001757
Math o safle Site Type	ROAD SEGMENT	Cyfnod Period	Roman
Enw Name	LLWYN-DRISSI		
Statws Safle Site Status			

Field observation reveals substantially damaged agger visible as low earthwork mound. Exposed section of construction layers of agger visible in river bank. CFT, 1994.

Cyfeirnod Record Number	28126	Cyfeirnod Grid Grid Reference	SN19111754
Math o safle Site Type	ROAD SEGMENT	Cyfnod Period	Roman
Enw Name	LLWYN-DRISSI		
Statws Safle Site Status			

Hedgeline between pasture field and woodland runs along former line of road. No surface traces. CFT, 1994

Cyfeirnod Record Number	28127	Cyfeirnod Grid Grid Reference	SN19471745
Math o safle Site Type	ROAD SEGMENT	Cyfnod Period	Roman;Medieval;Post Med
Enw Name	LLWYN-DRISSI DRIVE		
Statws Safle Site Status			

Farm driveway runs along course of road. Driveway is also followed by parish boundary. CFT, 1994

Cyfeirnod Record Number	28128	Cyfeirnod Grid Grid Reference	SN20001731
Math o safle Site Type	ROAD SEGMENT	Cyfnod Period	Roman
Enw Name	PWLL Y HWY AID		
Statws Safle Site Status	SAM		

Agger is visible as low earthwork for about 300m. Trial excavations undertaken in 1994. Salvage excavation undertaken in 1995 prior to construction of Whitland By-pass. CFT, 1994

Cyfeirnod Record Number	28129	Cyfeirnod Grid Grid Reference	SN20181726
Math o safle Site Type	ROAD SEGMENT	Cyfnod Period	Roman
Enw Name	PWLL-Y-HWY AID		
Statws Safle Site Status	SAM		

Hedgeline follows former course of road as agger earthwork (PRN 28128) merges with hedge from west. Many boulders and smaller stones are incorporated into the hedgebank which is taller than many. These stones may have derived from the make-up layers of the road. CFT, 1994

Cyfeirnod Record Number	28130	Cyfeirnod Grid Grid Reference	SN20321723
Math o safle Site Type	ROAD SEGMENT	Cyfnod Period	Roman
Enw Name	YSGUBOR-FAWR		
Statws Safle Site Status			

This field is now divided by a mill-leat running north-south. The road is visible as a cropmark across the field. It only appears as an earthwork to the east of the leat. The agger here is low and about 5m wide. Many small boulders and stones are visible where the leat cuts the roadline CFT, 1994

Cyfeirnod Record Number	28131	Cyfeirnod Grid Grid Reference	SN20501718
Math o safle Site Type	ROAD SEGMENT	Cyfnod Period	Roman
Enw Name	BEECHES		
Statws Safle Site Status			

No signs of earthwork on surface. CFT, 1994

Cyfeirnod Record Number	28132	Cyfeirnod Grid Grid Reference	SN20741712
Math o safle Site Type	ROAD SEGMENT	Cyfnod Period	Roman
Enw Name	WHITLAND RUGBY PITCH		
Statws Safle Site Status			

Despite a fairly distinct parchmark visible from aerial shots, there are only very faint traces of any earthwork on the ground. CFT, 1994

Cyfeirnod Record Number	28133	Cyfeirnod Grid Grid Reference	SN21341699
Math o safle Site Type	ROAD SEGMENT	Cyfnod Period	Roman
Enw Name	DOLECOED		
Statws Safle Site Status			

Large terrace feature runs the full width of this field. It lies on the line of the Roman road and at one section the road runs along a level platform in a fairly steeply sloping area. The terrace is about 3m high and the platform about 10m wide. This line is recorded as a field boundary on the Llanboidy Tithe map and this use of the terrace has clearly helped in its preservation. CFT, 1994

Cyfeirnod Record Number	28134	Cyfeirnod Grid Grid Reference	SN21651693
Math o safle Site Type	ROAD SEGMENT	Cyfnod Period	Roman
Enw Name	PENYGRAIG		
Statws Safle Site Status			

No sign of earthwork on the surface but parchmark is visible from the air. CFT 1994

Cyfeirnod Record Number	28135	Cyfeirnod Grid Grid Reference	SN21751693
Math o safle Site Type	ROAD SEGMENT	Cyfnod Period	Roman
Enw Name	PENYGRAIG		
Statws Safle Site Status			

Broad hollow way runs along line of Roman road. It is 10m wide and c.0.10m deep at the centre. CFT, 1994

Cyfeirnod Record Number	28136	Cyfeirnod Grid Grid Reference	SN21851690
Math o safle Site Type	ROAD SEGMENT	Cyfnod Period	Roman;Medieval;Post Med
Enw Name	PONT NANT YR ALLWYN		
Statws Safle Site Status			

Modern road A40 crosses the Nant yr Allwyn at precisely the same point as did the Roman road. However, the line of the two roads is not the same. CFT, 1994

Cyfeirnod Record Number	28137	Cyfeirnod Grid Grid Reference	SN21851689
Math o safle Site Type	ROAD SEGMENT	Cyfnod Period	Roman
Enw Name	PENYBANK		
Statws Safle Site Status			

Sunken, grassed farm track follows earlier line of Roman road for about 50m as road rises steeply from the crossing point to the west. The road here is sunken by 2-3m and maybe a deliberate cutting. CFT, 1994

Cyfeirnod Record Number	28138	Cyfeirnod Grid Grid Reference	SN21911686
Math o safle Site Type	ROAD SEGMENT	Cyfnod Period	Roman
Enw Name	PENYBANK		
Statws Safle Site Status			

Hedgeline follows line of former Roman road. CFT 1994

Cyfeirnod Record Number	28139	Cyfeirnod Grid Grid Reference	SN22261689
Math o safle Site Type	ROAD SEGMENT	Cyfnod Period	Roman
Enw Name	FFOREST MOOR		
Statws Safle Site Status			

At the western end of this stretch there is a clear curve visible in the parchmark suggesting a deliberate change of direction on the top of this hill which has clear views both eastward and westward. Large hollow depressions are discernible on the ground to either side of the road, approximately SN225167. These are also visible on Meridian AP 26184. They may well be quarry pits for the roads construction. Roadline occasionally visible as very low spread earthwork along this stretch. CFT, 1994.

Cyfeirnod Record Number	28140	Cyfeirnod Grid Grid Reference	SN23681678
Math o safle Site Type	ROAD SEGMENT	Cyfnod Period	Roman
Enw Name	ZABULON		
Statws Safle Site Status			

The line of the Roman road runs down the centre of a large hollow feature immediately to the east of the river Fenni. It is probably a deliberate cutting to give the road a smoother descent/ascent to/from the crossing point. The field here is ploughed fairly regularly, the process of which is gradually levelling this feature. Clear parchmarks extend eastwards from the top of the hollow. Hollow is c.2m deep and up to 20m wide maximum. CFT 1994

Cyfeirnod <i>Record Number</i>	28141	Cyfeirnod Grid <i>Grid Reference</i>	SN23681678
Math o safle <i>Site Type</i>	ROAD SEGMENT	Cyfnod <i>Period</i>	Roman
Enw <i>Name</i>	ZABULON		
Statws Safle <i>Site Status</i>			

Parchmark extends eastwards from cut feature (PRN28140). Section through agger is preserved to some extent as line of parchmark passes perpendicular to the modern hedge. CFT, 1994

Cyfeirnod <i>Record Number</i>	28142	Cyfeirnod Grid <i>Grid Reference</i>	SN24161679
Math o safle <i>Site Type</i>	ROAD SEGMENT	Cyfnod <i>Period</i>	Roman
Enw <i>Name</i>	ZABULON		
Statws Safle <i>Site Status</i>			

No sign of earthwork on the surface. CFT 1994

Cyfeirnod <i>Record Number</i>	28143	Cyfeirnod Grid <i>Grid Reference</i>	SN24791679
Math o safle <i>Site Type</i>	ROAD SEGMENT	Cyfnod <i>Period</i>	Roman
Enw <i>Name</i>	BWLCHYDOMEN		
Statws Safle <i>Site Status</i>			

No sign of earthwork on the ground. Only vague parchmarks visible on the Meridian Verticals. Road probably sits on natural(?) east-west ridge. CFT 1994

Cyfeirnod <i>Record Number</i>	28144	Cyfeirnod Grid <i>Grid Reference</i>	SN25661685
Math o safle <i>Site Type</i>	ROAD SEGMENT	Cyfnod <i>Period</i>	Roman
Enw <i>Name</i>	GORSRANDRILL		
Statws Safle <i>Site Status</i>			

No trace of earthwork on the ground. Parchmark only vague on the Meridian AP. Road runs along the top of the ridge. CFT 1994

Cyfeirnod Record Number	28145	Cyfeirnod Grid Grid Reference	SN26081690
Math o safle Site Type	ROAD SEGMENT	Cyfnod Period	Roman
Enw Name	BRYNGWYN		
Statws Safle Site Status			

Hedgeline follows line of Roman road. The road is sited here on top of a prominent ridge with extensive views to the east and the west. The road also seems to change direction at a point where distant siting points would have been clearly visible (cf.Fforest Farm PRN 28139). CFT 1994

Cyfeirnod Record Number	28146	Cyfeirnod Grid Grid Reference	SN26431695
Math o safle Site Type	ROAD SEGMENT	Cyfnod Period	Roman
Enw Name	GARTHROS		
Statws Safle Site Status			

Road is visible as a low spread earthwork bank about 20m wide in easterly field only. CFT 1994

Cyfeirnod Record Number	28147	Cyfeirnod Grid Grid Reference	SN26741705
Math o safle Site Type	ROAD SEGMENT	Cyfnod Period	Roman
Enw Name	GARTHROS		
Statws Safle Site Status			

Hedgeline follows line of former Roman road for c.60m. CFT 1994

Cyfeirnod Record Number	28277	Cyfeirnod Grid Grid Reference	SM94733723
Math o safle Site Type	GOLF TEE	Cyfnod Period	Modern?
Enw Name	CWMBRANDY COMMON		
Statws Safle Site Status			

A golf tee from the Fishguard Golf Course PRN originated in the 1920's

Cyfeirnod Record Number	28279	Cyfeirnod Grid Grid Reference	SM94743629
Math o safle Site Type	PROJECT RECORD	Cyfnod Period	General
Enw Name	FISHGUARD WESTERN BYPASS		
Statws Safle Site Status			

Assessment of proposed route of Fishguard Western Bypass across Cwm Brandy Common. JH 1994.

Cyfeirnod Record Number	28400	Cyfeirnod Grid Grid Reference	SM96741542
Math o safle Site Type	SEARCHLIGHT BATTERY	Cyfnod Period	Modern
Enw Name	UZMASTON		
Statws Safle Site Status			

1940-45, Air Defence, Searchlight Battery, now demolished, present use agricultural land. Three hut bases and a small hardstanding. RJC.Thomas, 06.03.94.

Cyfeirnod Record Number	28498	Cyfeirnod Grid Grid Reference	SM96091872
Math o safle Site Type	AIRFIELD	Cyfnod Period	Modern
Enw Name	RAF HAVERFORDWEST		
Statws Safle Site Status			

1942-45, Coastal Command, Operational Training Unit, present use airfield/light industrial. Dispersed airfield equipped with three asphalt coated concrete runways aligned West/East (10-28), North West/South East (17-35) and South West/North East (04-22). Main site to east, training and accommodation sites to south, bomb dump to north. RJC.Thomas, 22.01.93.

Cyfeirnod Record Number	28499	Cyfeirnod Grid Grid Reference	SM96091872
Math o safle Site Type	CONTROL TOWER	Cyfnod Period	Modern
Enw Name	RAF HAVERFORDWEST		
Statws Safle Site Status			

1942-45, Control Tower/Watch Office, present use showground office. Two storey, brick built, square plan, three bay main elevation with concrete balcony, flat concrete roof, beneath a secondary hipped slate roof. Built to Air Ministry drawing 12779/41. RJC.Thomas, 22.01.93.

Cyfeirnod Record Number	28500	Cyfeirnod Grid Grid Reference	SM96101874
Math o safle Site Type	FIRE ENGINE SHED	Cyfnod Period	Modern
Enw Name	RAF HAVERFORDWEST		
Statws Safle Site Status			

1942-45, Fire Engine Shed/Fire Tendor Shelter, present use store. Single storey, temporary brick construction, pitched corrugated asbestos gable roof. Three bay side elevations, window in central bay. Gable 1/2--1--1/2, bay, Double door in control bay. Built per Air Ministry drawing 4604/41. RJC.Thomas, 22.01.93.

Cyfeirnod Record Number	28501	Cyfeirnod Grid Grid Reference	SM96121877
Math o safle Site Type	GAS DEFENCE CENTRE	Cyfnod Period	Modern
Enw Name	RAF HAVERFORDWEST		
Statws Safle Site Status			

1942-45, Gas Defence Centre, present use workshop. Single storey, 'temporary brick' construction, rectangular plan X bays. Pitched corrugated asbestos gabled roof. Built per Air Ministry Drawing 48/45. RJC.Thomas, 22.01.93.

Cyfeirnod Record Number	28502	Cyfeirnod Grid Grid Reference	SM96081870
Math o safle Site Type	SPEECH BROADCASTING BUILDING	Cyfnod Period	Modern
Enw Name	RAF HAVERFORDWEST		
Statws Safle Site Status			

1942-45, Tanoy Building/Speech Broadcasting Building, present use toilet. Small, single storey, brick built, flat concrete roof, rectangular in plan. Doorway in south wall protected by an 'L' plan blast wall. All walls are 'blind'. Built per Air Ministry drawing 5648/41. RJC.Thomas, 22.01.93.

Cyfeirnod Record Number	28503	Cyfeirnod Grid Grid Reference	SM96091868
Math o safle Site Type	SHED	Cyfnod Period	Modern
Enw Name	RAF HAVERFORDWEST		
Statws Safle Site Status			

1942-45, Floodlight Trailer and Tractor shed. Tall, single storey, 'temporary brick' construction (rendered), three and a half bay side walls, 1/2--1--1/2 bay gable wall. Double doorway in south gable occupied by a steel roller door. Corrugated asbestos pitched gable roof. Built per Air Ministry drawing 4604/41. RJC.Thomas, 22.01.93.

Cyfeirnod Record Number	28504	Cyfeirnod Grid Grid Reference	SM96081868
Math o safle Site Type	STORE	Cyfnod Period	Modern
Enw Name	RAF HAVERFORDWEST		
Statws Safle Site Status			

1942-45, Night Flying Equipment Store, present use store. Single storey, rendered 'temporary brick' construction, 3 x 1/2-1-1/2 bay rectangular plan, corrugated asbestos pitched gable roof. Three double vehicle doors in south elevation. Built per Air Ministry drawing 4604/41. RJC.Thomas, 22.01.93.

Cyfeirnod Record Number	28505	Cyfeirnod Grid Grid Reference	SM96141871
Math o safle Site Type	WORKSHOP	Cyfnod Period	Modern
Enw Name	RAF HAVERFORDWEST		
Statws Safle Site Status			

1942-45, Maintenance Block, workshop, present use store. Single storey, curved corrugated zinc sheeting, 'Nissen' hut, timber gabled with double doors, three double pedestrian doorways in west elevation. Built per Air Ministry drawing 12784/41. RJC.Thomas, 22.01.93.

Cyfeirnod Record Number	28506	Cyfeirnod Grid Grid Reference	SM96131863
Math o safle Site Type	ARMOURY	Cyfnod Period	Modern
Enw Name	RAF HAVERFORDWEST		
Statws Safle Site Status			

1942-45, Armoury, present use haulage depot. Single storey, rendered 'temporary brick' construction, 13 and a half X 3 bay rectangular plan, corrugated asbestos pitched gable roof. Variety of secondary windows and roller shutter doors have altered original appearance. Built per Air Ministry drawing 4603/41. RJC.Thomas, 22.01.93.

Cyfeirnod Record Number	28507	Cyfeirnod Grid Grid Reference	SM96141856
Math o safle Site Type	WORKSHOP	Cyfnod Period	Modern
Enw Name	RAF HAVERFORDWEST		
Statws Safle Site Status			

1942-45, Main Workshop, present use office/garage. Single storey, rendered 'temporary brick' construction, corrugated asbestos pitched gable roofs. Two parallel 7 bay ranges linked by two 3 bay cross ranges. Double door in each gable. Built per Air Ministry drawing 4601/41. RJC.Thomas, 22.01.93.

Cyfeirnod Record Number	28508	Cyfeirnod Grid Grid Reference	SM96081859
Math o safle Site Type	HANGAR	Cyfnod Period	Modern
Enw Name	RAF HAVERFORDWEST		
Statws Safle Site Status			

1942-45, Aircraft Shed/Hanger, present use fertilizer store. 'T2' steel framed, corrugated zinc sheeting clad, single storey, 120'10" X 239'7" (36.85x73.07m), 23 bay side elevation, six panelled sliding corrugated zinc and steel aircraft doors in each gable. Shallow pitched gable roof with a 39'0" (11.89m) approx. Built per Air Ministry Drawing 161/42. RJC.Thomas, 22.01.93.

Cyfeirnod Record Number	28509	Cyfeirnod Grid Grid Reference	SM96121851
Math o safle Site Type	STORE	Cyfnod Period	Modern
Enw Name	RAF HAVERFORDWEST		
Statws Safle Site Status			

1942-45, Towed Target Store, present use rug making workshop. Single storey, rendered 'temporary brick' construction, 8 X 3 bay rectangular plan, double vehicle doorway in west gable. Blocked windows in each bay. Corrugated asbestos pitched gable roof. Built per Air Ministry Drawing 4593/41. RJC.Thomas, 22.01.93.

Cyfeirnod Record Number	28510	Cyfeirnod Grid Grid Reference	SM96141851
Math o safle Site Type	STORE	Cyfnod Period	Modern
Enw Name	RAF HAVERFORDWEST		
Statws Safle Site Status			

1942-45, Parachute Store, present use store. Single storey, rendered 'temporary brick' construction, 5 X 3 bay rectangular plan, all windows blocked, doorway in north gable, pitched clerestory corrugated asbestos roof. Built per Air Ministry Drawing 11137/41. RJC.Thomas, 22.01.93.

Cyfeirnod Record Number	28511	Cyfeirnod Grid Grid Reference	SM96141844
Math o safle Site Type	ELECTRICITY SUB STATION	Cyfnod Period	Modern
Enw Name	RAF HAVERFORDWEST		
Statws Safle Site Status			

1942-45, Sub-Station, present use store. Single storey, fair faced brick construction, flat concrete roof, cat slide annex to rear with corrugated asbestos roof. Porched doorway in west wall, large double steel doors in south wall. Two main internal chambers. Built per Air Ministry Drawing 13241/41 RJC.Thomas, 22.01.93.

Cyfeirnod <i>Record Number</i>	28512	Cyfeirnod Grid <i>Grid Reference</i>	SM96221863
Math o safle <i>Site Type</i>	STORE	Cyfnod <i>Period</i>	Modern
Enw <i>Name</i>	RAF HAVERFORDWEST		
Statws Safle <i>Site Status</i>			

1942-45, Main Stores, present use workshop. Single storey, 'temporary brick' construction, two parallel ten bay ranges linked by a five bay cross range fronted by a loading bay. To the rear of the cross range, stands a four bay, two storey range, with a large double vehicle door in the east gable. Corrugated asbestos pitched gable roofs to all ranges. Built per Air Ministry drawing 4600/41. RJC.Thomas, 22.01.93.

Cyfeirnod <i>Record Number</i>	28513	Cyfeirnod Grid <i>Grid Reference</i>	SM96201867
Math o safle <i>Site Type</i>	STORE	Cyfnod <i>Period</i>	Modern
Enw <i>Name</i>	RAF HAVERFORDWEST		
Statws Safle <i>Site Status</i>			

1942-45, Gas Clothing and Respirator Store, present use light industrial unit. Single storey, rendered 'temporary brick' construction, nine bay rectangular plan, pitched corrugated asbestos gable roof. Built per Air Ministry drawing 8147/41. RJC.Thomas, 22.01.93.

Cyfeirnod <i>Record Number</i>	28514	Cyfeirnod Grid <i>Grid Reference</i>	SM96341876
Math o safle <i>Site Type</i>	LATRINE	Cyfnod <i>Period</i>	Modern
Enw <i>Name</i>	RAF HAVERFORDWEST		
Statws Safle <i>Site Status</i>			

1942-45, Officers Latrine, now derelict. Single storey, rendered 'temporary brick' construction, two bay, single pitch corrugated asbestos roof. Doorway in gable walls. Three 4 light standard steel windows in south elevation. Built per Air Ministry drawing 4587/41. RJC.Thomas, 22.01.93.

Cyfeirnod <i>Record Number</i>	28515	Cyfeirnod Grid <i>Grid Reference</i>	SM96371874
Math o safle <i>Site Type</i>	LATRINE	Cyfnod <i>Period</i>	Modern
Enw <i>Name</i>	RAF HAVERFORDWEST		
Statws Safle <i>Site Status</i>			

1942-45, Airmen's Latrine, now derelict. Single storey, rendered 'temporary brick' construction, one bay, rectangular plan, single pitch corrugated asbestos roof. Doorway in gable walls. Two standard steel 4 light windows in south elevation. Built per Air Ministry drawing 4587/41. RJC.Thomas, 22.01.93.

Cyfeirnod Record Number	28516	Cyfeirnod Grid Grid Reference	SM96251858
Math o safle Site Type	PRODUCE COMPOUND	Cyfnod Period	Modern
Enw Name	RAF HAVERFORDWEST		
Statws Safle Site Status			

1942-45, Produce Compound, present use car repair workshop. Single storey, rendered 'temporary brick' four bay rectangular plan, corrugated asbestos roof. Four garage doors to west elevation. Built per Air Ministry drawing 3693/40. RJC.Thomas, 22.01.93.

Cyfeirnod Record Number	28517	Cyfeirnod Grid Grid Reference	SM96201857
Math o safle Site Type	STORE	Cyfnod Period	Modern
Enw Name	RAF HAVERFORDWEST		
Statws Safle Site Status			

1942-45, Air Ministry Works Department Store, present use retail unit. Single storey, rendered 'temporary brick' rectangular plan, corrugated asbestos pitched gable roof. Secondary 'lean to' range built against the south elevation. Built per Air Ministry drawing 3693/40. RJC.Thomas, 22.01.93.

Cyfeirnod Record Number	28518	Cyfeirnod Grid Grid Reference	SM96101821
Math o safle Site Type	GUNNERY TRAINER	Cyfnod Period	Modern
Enw Name	RAF HAVERFORDWEST		
Statws Safle Site Status			

1942-45, Type 'A', Turret Instructional Building, present use workshop/store. One and a half storey, rendered 'temporary brick' construction, 1/2--5--1/2 bay rectangular plan, pitched corrugated asbestos gable roof. Built per Air Ministry drawing 11023/40. RJC.Thomas, 22.01.93.

Cyfeirnod Record Number	28519	Cyfeirnod Grid Grid Reference	SM96091810
Math o safle Site Type	GUNNERY AND CREW PROCEDURE CENTRE	Cyfnod Period	Modern
Enw Name	RAF HAVERFORDWEST		
Statws Safle Site Status			

1942-45, Gunnery and Crew Procedure Building, present use garage. One and a half storey, rendered 'temporary brick' construction, 9 X 5 bay rectangular plan, pitched corrugated asbestos gable roof. Tall 30 light standard steel windows per bay. Built per Air Ministry drawing 4597/41. RJC.Thomas, 22.01.93.

Cyfeirnod Record Number	28520	Cyfeirnod Grid Grid Reference	SM96061815
Math o safle Site Type	LINK TRAINER	Cyfnod Period	Modern
Enw Name	RAF HAVERFORDWEST		
Statws Safle Site Status			

1942-45, Aircraft Simulator/Link Trainer, present use workshop/store. Single storey, rendered 'temporary brick' construction, 2--1/2--2--1/2--2--1/2 bay rectangular plan, 18'x75'. Corrugated asbestos pitched gable roof. Built per Air Ministry drawing 4188/42. RJC.Thomas, 22.01.93.

Cyfeirnod Record Number	28521	Cyfeirnod Grid Grid Reference	SM96081815
Math o safle Site Type	LINK TRAINER	Cyfnod Period	Modern
Enw Name	RAF HAVERFORDWEST		
Statws Safle Site Status			

1942-45, Aircraft Simulator/Link Trainer, present use office. Single storey, rendered 'temporary brick' construction, 2--1/2--2--1/2--2--1/2 bay, rectangular plan, 18'x75'. Corrugated asbestos pitched gable roof. Built per Air Ministry drawing 4188/42. RJC.Thomas, 22.01.93.

Cyfeirnod Record Number	28522	Cyfeirnod Grid Grid Reference	SM96091803
Math o safle Site Type	LATRINE	Cyfnod Period	Modern
Enw Name	RAF HAVERFORDWEST		
Statws Safle Site Status			

1942-45, WAAF Officer's Latrine, now derelict. Single storey, rendered 'temporary brick' construction, single pitched corrugated asbestos roof. Built per Air Ministry drawing 4587/41. RJC.Thomas, 22.01.93.

Cyfeirnod Record Number	28523	Cyfeirnod Grid Grid Reference	SM96051803
Math o safle Site Type	INSTRUCTIONAL BUILDING	Cyfnod Period	Modern
Enw Name	RAF HAVERFORDWEST		
Statws Safle Site Status			

1942-45, Wireless Telegraphy Operational Instructional Block, now derelict. Two interlinked, steel framed, corrugated zinc clad Nissen huts. Built per Air Ministry drawing 12944/41. RJC.Thomas, 22.01.93.

Cyfeirnod Record Number	28524	Cyfeirnod Grid Grid Reference	SM96101800
Math o safle Site Type	INSTRUCTIONAL BUILDING	Cyfnod Period	Modern
Enw Name	RAF HAVERFORDWEST		
Statws Safle Site Status			

1942-45, Instructional Block, now derelict. Four interlinked, steel framed, corrugated zinc clad Nissen huts. Built per Air Ministry drawing 12881/41. RJC.Thomas, 22.01.93.

Cyfeirnod Record Number	28525	Cyfeirnod Grid Grid Reference	SM95811766
Math o safle Site Type	QUARTERS-AIRWOMEN'S	Cyfnod Period	Modern
Enw Name	RAF HAVERFORDWEST		
Statws Safle Site Status			

1942-45, Airwomens Quarters, present use furniture store. Six interlinked, single storey, rendered 'temporary brick' construction, six bay pitched corrugated asbestos gable roofed huts. Arranged in two rows of three, 60' X 18' (18.35 X 5.49m). RJC.Thomas, 22.01.93.

Cyfeirnod Record Number	28526	Cyfeirnod Grid Grid Reference	SM95911767
Math o safle Site Type	ABLUTIONS BLOCK	Cyfnod Period	Modern
Enw Name	RAF HAVERFORDWEST		
Statws Safle Site Status			

1942-45, Airwomen's Ablutions and Latrines, present use store. Single storey, rendered 'temporary brick' construction, combined water tower and chimney located against the west wall. Built per Air Ministry Drawing NT.542. RJC.Thomas, 22.01.93.

Cyfeirnod Record Number	28527	Cyfeirnod Grid Grid Reference	SM96131666
Math o safle Site Type	TRANSFORMER PLINTH	Cyfnod Period	Modern
Enw Name	RAF HAVERFORDWEST		
Statws Safle Site Status			

1942-45, Transformer Plinth/Transformer Kiosk, present use garage. Rectangular, brick walled enclosure. Structure converted into a garage by the installation of a door in the north wall, and a flat roof. Formerly associated with the wireless telegraphy building. RJC.Thomas, 22.01.93.

Cyfeirnod Record Number	28528	Cyfeirnod Grid Grid Reference	SM95881749
Math o safle Site Type	TRANSFORMER PLINTH	Cyfnod Period	Modern
Enw Name	RAF HAVERFORDWEST		
Statws Safle Site Status			

1942-45, Transformer Plinth/Transformer Kiosk, now derelict, square brick walled enclosure. RJC.Thomas, 24.02.93.

Cyfeirnod Record Number	28529	Cyfeirnod Grid Grid Reference	SM95391885
Math o safle Site Type	LATRINE	Cyfnod Period	Modern
Enw Name	RAF HAVERFORDWEST		
Statws Safle Site Status			

1942-45, Latrine, now derelict. Single storey, rendered 'temporary brick' construction, single pitch corrugated asbestos roof. Built per Air Ministry Drawing 4587/41. RJC.Thomas, 24.02.93.

Cyfeirnod Record Number	28530	Cyfeirnod Grid Grid Reference	SM95391881
Math o safle Site Type	LATRINE	Cyfnod Period	Modern
Enw Name	RAF HAVERFORDWEST		
Statws Safle Site Status			

1942-45, Latrine, now derelict. Single storey, rendered 'temporary brick' construction, single pitch corrugated asbestos roof. Built per Air Ministry Drawing 4587/41. RJC.Thomas, 24.02.93.

Cyfeirnod Record Number	28531	Cyfeirnod Grid Grid Reference	SM96411851
Math o safle Site Type	OPERATIONS BLOCK	Cyfnod Period	Modern
Enw Name	RAF HAVERFORDWEST		
Statws Safle Site Status			

1942-45, Operations Block/Ops Room, now derelict. Single storey, rendered brick, irregular 'T' plan, ranges of varying heights, flat concrete roofs with tall and low ventilation chimneys. Built per Air Ministry Drawing 15586/40. RJC.Thomas, 08.03.93.

Cyfeirnod Record Number	28532	Cyfeirnod Grid Grid Reference	SM95501815
------------------------------------	-------	--	------------

Math o safle Site Type	BEACON	Cyfnod Period	Modern
-----------------------------------	--------	--------------------------	--------

Enw Name	RAF HAVERFORDWEST
---------------------	-------------------

Statws Safle Site Status	
-------------------------------------	--

1942-45, Main Beacon Platform, present use low grade agricultural. Large square concrete floor enclosed by a 5'0" (1.52m) approx. high brick wall. RJC.Thomas, 08.03.93.

Cyfeirnod Record Number	28533	Cyfeirnod Grid Grid Reference	SM95821775
------------------------------------	-------	--	------------

Math o safle Site Type	STORE	Cyfnod Period	Modern
-----------------------------------	-------	--------------------------	--------

Enw Name	RAF HAVERFORDWEST
---------------------	-------------------

Statws Safle Site Status	
-------------------------------------	--

1942-45, Ration Store, present use store. Single storey, 'temporary brick' construction, pitched gable corrugated asbestos roof, seven bay rectangular plan. Built per Air Ministry Drawing 3577/41. RJC.Thomas, 08.03.93.

Cyfeirnod Record Number	28534	Cyfeirnod Grid Grid Reference	SM95841771
------------------------------------	-------	--	------------

Math o safle Site Type	DINING ROOM	Cyfnod Period	Modern
-----------------------------------	-------------	--------------------------	--------

Enw Name	RAF HAVERFORDWEST
---------------------	-------------------

Statws Safle Site Status	
-------------------------------------	--

1942-45, Dining Room, present use Council Depot. Single storey, 'temporary brick' construction, pitched gable corrugated asbestos roofs. Three parallel ranges, formerly linked by a cross range. Built per Air Ministry Drawing 3577/41. RJC.Thomas, 08.03.93.

Cyfeirnod Record Number	28535	Cyfeirnod Grid Grid Reference	SM95951771
------------------------------------	-------	--	------------

Math o safle Site Type	TRANSFORMER PLINTH	Cyfnod Period	Modern
-----------------------------------	--------------------	--------------------------	--------

Enw Name	RAF HAVERFORDWEST
---------------------	-------------------

Statws Safle Site Status	
-------------------------------------	--

1942-45, Transformer Plinth/Transformer Kiosk, present use Toilet. Small square, concrete floor enclosed by a 6'0" (1.83m) high brick wall. Entrance protected by a brick blast wall. RJC.Thomas, 08.03.93.

Cyfeirnod <i>Record Number</i>	28536	Cyfeirnod Grid <i>Grid Reference</i>	SM95981775
Math o safle <i>Site Type</i>	GYMNASIUM;CHAPEL	Cyfnod <i>Period</i>	Modern
Enw <i>Name</i>	RAF HAVERFORDWEST		
Statws Safle <i>Site Status</i>			

1942-45, Gymnasium/Chapel, present use garage. Long, three range building. Western range single storey, central and Eastern range one and a half storey, the central range being taller with clerestory windows. 'Temporary brick' construction, cement rendered. Corrugated asbestos pitched gable roofs, tall asbestos cement ventilators to central range. Built per Air Ministry Drawing 4911/42. RJC.Thomas, 08.03.93.

Cyfeirnod <i>Record Number</i>	28537	Cyfeirnod Grid <i>Grid Reference</i>	SM96011781
Math o safle <i>Site Type</i>	ABLUTIONS BLOCK	Cyfnod <i>Period</i>	Modern
Enw <i>Name</i>	RAF HAVERFORDWEST		
Statws Safle <i>Site Status</i>			

1942-45, Sergeant's Ablutions and Latrines, now derelict. Single storey, 'T' plan, 'temporary brick' construction, pitched gable corrugated asbestos roofs. Combined water towers and chimney set centrally in north wall. Built per Air Ministry Drawing 4585/41. RJC.Thomas, 08.03.93.

Cyfeirnod <i>Record Number</i>	28538	Cyfeirnod Grid <i>Grid Reference</i>	SM95811777
Math o safle <i>Site Type</i>	ABLUTIONS BLOCK	Cyfnod <i>Period</i>	Modern
Enw <i>Name</i>	RAF HAVERFORDWEST		
Statws Safle <i>Site Status</i>			

1942-45, Officer's Baths and Latrines, present use garage. Single storey, cement rendered 'temporary brick' construction, pitched gable corrugated asbestos roofs. Built per Air Ministry Drawing 4585/41. RJC.Thomas, 08.03.93.

Cyfeirnod <i>Record Number</i>	28539	Cyfeirnod Grid <i>Grid Reference</i>	SM95801780
Math o safle <i>Site Type</i>	SQUASH COURT	Cyfnod <i>Period</i>	Modern
Enw <i>Name</i>	RAF HAVERFORDWEST		
Statws Safle <i>Site Status</i>			

1942-45, Squash Court, present use coachworks. Tall, one and a half storey, cement rendered 'temporary brick' construction, pitched gable corrugated asbestos roof, three bay rectangular plan. RJC.Thomas, 08.03.93.

Cyfeirnod Record Number	28540	Cyfeirnod Grid Grid Reference	SM95841781
Math o safle Site Type	MESS-OFFICERS	Cyfnod Period	Modern
Enw Name	RAF HAVERFORDWEST		
Statws Safle Site Status			

1942-45, Officer's Mess, present use retail unit. Two 30' span, steel framed, corrugated zinc clad, Nissen huts. Dorms side windows, 'temporary brick' gable walls. Built per Air Ministry Drawing 12867/41. RJC.Thomas, 08.03.93.

Cyfeirnod Record Number	28541	Cyfeirnod Grid Grid Reference	SM96191742
Math o safle Site Type	PICKET POST	Cyfnod Period	Modern
Enw Name	RAF HAVERFORDWEST		
Statws Safle Site Status			

1942-45, Picket Post, now derelict. Single storey, square plan, 'temporary brick' construction, pitched gable corrugated asbestos. Built per Air Ministry Drawing 4587/41. RJC.Thomas, 08.03.93.

Cyfeirnod Record Number	28542	Cyfeirnod Grid Grid Reference	SM96261738
Math o safle Site Type	LATRINE	Cyfnod Period	Modern
Enw Name	RAF HAVERFORDWEST		
Statws Safle Site Status			

1942-45, Sergeant's Latrine, now derelict. Single storey, square plan, 'temporary brick' construction, 17'6" (5.33m) in length, single pitch corrugated asbestos roof. Built per Air Ministry Drawing 4587/41. RJC.Thomas, 08.03.93.

Cyfeirnod Record Number	28543	Cyfeirnod Grid Grid Reference	SM96721764
Math o safle Site Type	TRANSFORMER PLINTH	Cyfnod Period	Modern
Enw Name	RAF HAVERFORDWEST		
Statws Safle Site Status			

1942-45, Transformer Plinth, now derelict. Square concrete floor, open brick walled enclosure, entrance protected by a brick blast wall. RJC.Thomas, 08.03.93.

Cyfeirnod <i>Record Number</i>	28758	Cyfeirnod Grid <i>Grid Reference</i>	SM95203724
Math o safle <i>Site Type</i>	HOSTEL	Cyfnod <i>Period</i>	Modern
Enw <i>Name</i>	FISHGUARD		
Statws Safle <i>Site Status</i>			

1940-45, Women's Land Army Hostel, now demolished. Two storey, rectangular plan, pitched gable roof, parallel huts approached by a 'looped' road. The north western hut had a dual function with an ablutions combined water tower and chimney at its northern end. RJC.Thomas, 03.04.94.

Cyfeirnod <i>Record Number</i>	28763	Cyfeirnod Grid <i>Grid Reference</i>	SM93373025
Math o safle <i>Site Type</i>	BUILDING-MILITARY	Cyfnod <i>Period</i>	Modern
Enw <i>Name</i>	BWLCH-Y-DEFAID LETTERSTON		
Statws Safle <i>Site Status</i>			

1941-46, Camp/Hut, present use store. Timber framed, corrugated zinc and asbestos clad, rectangular plan, single storey, pitched gable roof. RJC.Thomas, 02.04.94.

Cyfeirnod <i>Record Number</i>	29497	Cyfeirnod Grid <i>Grid Reference</i>	SN28221641
Math o safle <i>Site Type</i>	FURNITURE FACTORY	Cyfnod <i>Period</i>	Post Med?;Modern?
Enw <i>Name</i>			
Statws Safle <i>Site Status</i>			

Building described as "old furniture factory" by R. Meade of CDC and photographed by DG Benson prior to demolition. JH Oct 1995.

Cyfeirnod <i>Record Number</i>	29554	Cyfeirnod Grid <i>Grid Reference</i>	SN210173
Math o safle <i>Site Type</i>	PROJECT RECORD	Cyfnod <i>Period</i>	General
Enw <i>Name</i>	WHITLAND BYPASS		
Statws Safle <i>Site Status</i>			

A bypass around Whitland for the A40 London to Fishguard trunk road has been proposed for many years, with a number of routes suggested. This archaeological assessment is to examine only the latest proposed route, specifically focusing on a corridor approx. 100m either side of the proposed road boundaries. There is only one known major archaeological site on the proposed route, a very well preserved length of Roman road that will require excavation before road construction. P. Crane 1994

Cyfeirnod Record Number	29585	Cyfeirnod Grid Grid Reference	SN11831765
Math o safle Site Type	PROJECT RECORD	Cyfnod Period	General
Enw Name	LONGFORD BRIDGE		
Statws Safle Site Status			

A desk-top assessment a road improvement scheme on the A478 around and including Longford Bridge. JH July 1995

Cyfeirnod Record Number	29972	Cyfeirnod Grid Grid Reference	SN268154
Math o safle Site Type	FLOOD DEFENCES	Cyfnod Period	Post Med
Enw Name	LLYN-Y-GORS FLOOD DEFENCES		
Statws Safle Site Status			

Flood defence bank on north side of river Taf. The 1st edition OS shows some 2700ft (831m) of bank which follows the meander of the Taf south of Llyn-y-gors. The western portion is no longer shown by current maps although the 1907 2nd edition shows it intact. A. Gale Feb. 1995.

Cyfeirnod Record Number	29973	Cyfeirnod Grid Grid Reference	SN267154
Math o safle Site Type	FLOOD DEFENCES	Cyfnod Period	Post Med
Enw Name	LLYN-Y-GORS FLOOD DEFENCES		
Statws Safle Site Status			

Post mediaeval flood defence bank. The 1st edition OS shows a flood defence bank following the westward meander of the river Taf below New Bridge. The 700ft (215m) bank is not shown on the SMR base map although the 2nd edition shows it complete. A. Gale Feb. 1995.

Cyfeirnod Record Number	30130	Cyfeirnod Grid Grid Reference	SN06531448
Math o safle Site Type	FARMSTEAD	Cyfnod Period	Unknown
Enw Name	FURNACE FARM		
Statws Safle Site Status			

Raised platform in centre of enclosure complex. EM 1995

Cyfeirnod Record Number	30135	Cyfeirnod Grid Grid Reference	SN06691424
Math o safle Site Type	BRIDGE	Cyfnod Period	Post Med
Enw Name			
Statws Safle Site Status			

Single span stone bridge with a date stone stating it was built in 1835. EM 1995

Cyfeirnod Record Number	30137	Cyfeirnod Grid Grid Reference	SN06531459
Math o safle Site Type	PROJECT RECORD	Cyfnod Period	General
Enw Name	CANASTON WOOD		
Statws Safle Site Status			

Field visit at request of Forest Enterprise in advance of tree felling programme. Site 30136 was looked at in addition to the main area along the stream. EM Jan 1995

Cyfeirnod Record Number	30831	Cyfeirnod Grid Grid Reference	SM95753763
Math o safle Site Type	QUARRY	Cyfnod Period	Post Med
Enw Name	PENYRABER		
Statws Safle Site Status			

Marked and labelled quarry on the 1888 map. Marked but not labelled on the 1905 map. Not shown on the 1964 6" map or the modern 25". A platform 15m across located below the edge of the coastal slope. Overgrown and with a shelter built in it. GW. 1995.

Cyfeirnod Record Number	30838	Cyfeirnod Grid Grid Reference	SM94773735
Math o safle Site Type	QUARRY	Cyfnod Period	Post Med
Enw Name			
Statws Safle Site Status			

Two quarries, both disused by 1888.

Cyfeirnod Record Number	30839	Cyfeirnod Grid Grid Reference	SM94623731
Math o safle Site Type	QUARRY	Cyfnod Period	Post Med
Enw Name			
Statws Safle Site Status			

Two quarries, working between 1888 and 1905.

Cyfeirnod Record Number	30850	Cyfeirnod Grid Grid Reference	SM95613740
Math o safle Site Type	QUARRY	Cyfnod Period	Post Med
Enw Name			
Statws Safle Site Status			

Working in 1888, disused by 1905.

Cyfeirnod Record Number	30851	Cyfeirnod Grid Grid Reference	SM95653742
Math o safle Site Type	QUARRY	Cyfnod Period	Post Med
Enw Name			
Statws Safle Site Status			

Quarry disused by 1888.

Cyfeirnod Record Number	31059	Cyfeirnod Grid Grid Reference	SM94573686
Math o safle Site Type	FARMSTEAD	Cyfnod Period	Post Med
Enw Name	CWM BRANDY FARM;GREENFIELD		
Statws Safle Site Status			

Farmstead on the south-east side of Cwm Brandy Common, PRN 13805. It was holding of Vagwrlas and may have been established on the edge of the common to exploit it. JH 1995 based on KM 1994

Cyfeirnod <i>Record Number</i>	31060	Cyfeirnod Grid <i>Grid Reference</i>	SM94633687
Math o safle <i>Site Type</i>	COTTAGE	Cyfnod <i>Period</i>	Modern
Enw <i>Name</i>	MAES-GWYNNE COTTAGES		
Statws Safle <i>Site Status</i>			

Four adjoining cottages built prior to 1939 but after 1908. JH 1995 based on KM 1994

Cyfeirnod <i>Record Number</i>	31061	Cyfeirnod Grid <i>Grid Reference</i>	SM94583707
Math o safle <i>Site Type</i>	COTTAGE	Cyfnod <i>Period</i>	Post Med
Enw <i>Name</i>	GLAN-AFON		
Statws Safle <i>Site Status</i>			

A dwelling or small farmstead probably established as a "squatter" settlement and shown for the first time on the 1889 OS map. JH 1995 based on KM 1994.

Cyfeirnod <i>Record Number</i>	31062	Cyfeirnod Grid <i>Grid Reference</i>	SM94493705
Math o safle <i>Site Type</i>	COTTAGE	Cyfnod <i>Period</i>	Post Med
Enw <i>Name</i>	SEBASTOPOL		
Statws Safle <i>Site Status</i>			

A probable "squatter" settlement on Cwm Brandy Common. It was extant by 1889 but not shown on the OS map of 1908. The land may later have been used by Fishguard Golf course PRN 31058 for their club house. JH 1995 based on KM 1994

Cyfeirnod <i>Record Number</i>	31063	Cyfeirnod Grid <i>Grid Reference</i>	SM943371
Math o safle <i>Site Type</i>	SETTLEMENT	Cyfnod <i>Period</i>	Medieval?;Post Med
Enw <i>Name</i>	DRIM		
Statws Safle <i>Site Status</i>			

The settlement or farmstead was extant in the early part of the 17th century and remains in existence. JH 1995 based on KM 1994

Cyfeirnod Record Number	32136	Cyfeirnod Grid Grid Reference	SM95733757
Math o safle Site Type	DRILL HALL	Cyfnod Period	Post Med
Enw Name	OLD TERRITORIAL DRILL HALL		
Statws Safle Site Status			

Described by Thomas. Stone built with brick trimmings, single storey, round headed windows and doors. Two windows facing seaward in north gable one protected by shutters with no glass and presumably used for artillery drill. There is a notice of proposed development to residential accommodation. Survey beforehand? GW. 1996.

Cyfeirnod Record Number	32142	Cyfeirnod Grid Grid Reference	SM9537
Math o safle Site Type	LIME KILN	Cyfnod Period	Post Med
Enw Name			
Statws Safle Site Status			

Moore-Colger mentions 'numerous kilns recorded in documents' between Fishguard and Goodwick. The only intact remains are behind Jamie's Gents Hairdressers in Goodwick High Street - the premisses were not located. The position of a destroyed kiln 32140, presumably one of those referred to by Moore-Colger, was located (32140). GW. 1996.

Cyfeirnod Record Number	32147	Cyfeirnod Grid Grid Reference	SM95763743
Math o safle Site Type	POND;WELL	Cyfnod Period	Post Med
Enw Name	LLAMPIT MAWR		
Statws Safle Site Status			

Shown as a wall on the 1st edition 25" and 2nd edition 6" maps and pond on modern 25". Area overgrown? of pond unknown. GW. 1996.

Cyfeirnod Record Number	32148	Cyfeirnod Grid Grid Reference	SM95763759
Math o safle Site Type	COASTGUARD LOOKOUT	Cyfnod Period	Post Med
Enw Name	PENYRABER		
Statws Safle Site Status			

Not included in field survey. GW. 1996.

Cyfeirnod Record Number	32149	Cyfeirnod Grid Grid Reference	SM95933738
Math o safle Site Type	QUARRY	Cyfnod Period	Post Med
Enw Name	LAMPIT		
Statws Safle Site Status			

It is not certain whether features marked on the 1st and 2nd edition maps represent the quarry. The feature is a platform measuring 30 x 15m across x 5m high. A shelter has been built in it. GW. 1996.

Cyfeirnod Record Number	32150	Cyfeirnod Grid Grid Reference	SM95963746
Math o safle Site Type	LANDING PLACE?	Cyfnod Period	Post Med
Enw Name	LAMPIT		
Statws Safle Site Status			

The feature consists of a path and steps leading down the coastal slope, at the bottom as steps which ran down to the beach on the west and a jetty on the east, the lower steps on the west are associated with a possible World War II feature. These features have been rebuilt but may be relatively old; the path is shown on 1st & 2nd edition OS maps, although it is uncertain whether the inner step and jetty are shown. The path and steps leading down the coastal slope is of brick and concrete and flanked by a modern wall. But these are clearly redbricks. An older stone wall survives in the section and one stone step survives. The path ends at a? of rock. The? steps lead down either side of this. On the east the jetty is natural rock, partly of? artificial this substructure elongated stones set upright. Now covered in concrete but may be relatively old. The steps on the west pass the possible World War II feature 32151. This is a ruinous structure built into rock. It is possibly a similar type of feature to PRN. It was originally pasture ground and of a similar height to PRN. It measures 3m across? GW. 1996.

Cyfeirnod Record Number	32151	Cyfeirnod Grid Grid Reference	SM95963746
Math o safle Site Type	WORLD WAR II FEATURE?	Cyfnod Period	Modern
Enw Name	LAMPIT		
Statws Safle Site Status			

See 32150. GW. 1996.

Cyfeirnod Record Number	32153	Cyfeirnod Grid Grid Reference	SM96163740
Math o safle Site Type	FISH WAREHOUSE?	Cyfnod Period	Modern
Enw Name	THE QUAY		
Statws Safle Site Status			

Three buildings, in two blocks. Not shown on 1st edition 25" map but shown on second edition 6" map of 1908. The buildings have raised floors with steps leading up to a doorway, with both ordinary small windows and one large opening/? loading bay at floor level, now also used as windows. All have been converted to other purposes. Survey. GW. 1996.

Cyfeirnod <i>Record Number</i>	32473	Cyfeirnod Grid <i>Grid Reference</i>	SN11001520
Math o safle <i>Site Type</i>	PROJECT RECORD	Cyfnod <i>Period</i>	General
Enw <i>Name</i>	NARBERTH SURVEY		
Statws Safle <i>Site Status</i>			

DAT were commissioned by Cadw to undertake this topographical and historical survey of Narberth. Objectives-to produce an overall description and analysis of the historical topography of Narberth and its development, to identify surviving features and structures of special significance in the historical development of the town, to draw attention of the local P.A. to elements which should be preserved or otherwise subjected to some detailed recording in advance of destruction, to raise the level of community awareness of Narberth's historical topography. HJ,1992

Cyfeirnod <i>Record Number</i>	33803	Cyfeirnod Grid <i>Grid Reference</i>	SN14811689
Math o safle <i>Site Type</i>	PUBLIC HOUSE	Cyfnod <i>Period</i>	Post Med
Enw <i>Name</i>	COMMERCIAL INN		
Statws Safle <i>Site Status</i>			

Cyfeirnod <i>Record Number</i>	33826	Cyfeirnod Grid <i>Grid Reference</i>	SN08301551
Math o safle <i>Site Type</i>	WELL	Cyfnod <i>Period</i>	Post Med
Enw <i>Name</i>			
Statws Safle <i>Site Status</i>			

Cyfeirnod <i>Record Number</i>	33827	Cyfeirnod Grid <i>Grid Reference</i>	SN08601576
Math o safle <i>Site Type</i>	TOLL GATE?	Cyfnod <i>Period</i>	Post Med
Enw <i>Name</i>	ROBESTON WATHEN		
Statws Safle <i>Site Status</i>			

Site of a 19th century tollgate, attacked by Rebeccaites in 1843. RPS Nov. 2002

Cyfeirnod <i>Record Number</i>	33831	Cyfeirnod Grid <i>Grid Reference</i>	SN08281565
Math o safle <i>Site Type</i>	WHEELWRIGHTS WORKSHOP	Cyfnod <i>Period</i>	Post Med
Enw <i>Name</i>	WEST END		
Statws Safle <i>Site Status</i>			

Cyfeirnod Record Number	33843	Cyfeirnod Grid Grid Reference	SN01671550
Math o safle Site Type	FARM	Cyfnod Period	Post Med
Enw Name	ARNOLDS HILL		
Statws Safle Site Status			

One of the largest farms in the parish in the 19th century. (From the SPARC leaflet). MJ Mar 1997

Cyfeirnod Record Number	33844	Cyfeirnod Grid Grid Reference	SN02291497
Math o safle Site Type	FARM	Cyfnod Period	Post Med
Enw Name	ROSE HILL		
Statws Safle Site Status			

Modern Rosehill Farm covers an area of c.67.5ha (166.6 acres). It has been reduced in size since the mid 19th century when it occupied over 264 acres. The name Rosehill was first used in its present form in 1615, although it went through many variations before and after that (Charles 1992 Vol.2, 444). A Roweshill was mentioned in 1577, but it is not clear if these early mentions were just place names, or if they referred to a specific house or farm, possibly on or close to the present site. The name derives from either Rhos (Rose) or Rowe, a personal name (Charles 1992 Vol.2, 444). The present farmyard complex was constructed sometime during the 18th century or early 19th century and, allowing for one or two minor changes, its layout has not changed since that time. It was constructed as a model farm using a regular U-shaped courtyard layout, with the house forming the east end. The west end of the yard is open. The southern range of buildings includes a cartshed, and stables converted from cowsheds. The northern range incorporates a rebuilt stable, a cow shed with loft over and a renovated building at the east end. A track leading east from the yard past the north end of the house leads to a detached three cell in-out pigsty, which was added to an existing building. All of the buildings are stone built, with a mixture of slate or corrugated asbestos roofs. All of the openings have either stone or red brick voussoirs. The red brick used in some the openings indicates 20th century alterations. A range of buildings were shown extending south from the house shown on the tithe map, but they had gone by the time the Ordnance Survey first edition map was published in 1891. This area is now the private garden for the farmhouse, so it was not visited as part of this visit, but some remnants of the buildings may survive, above or below ground. The boundaries across the farm are a mix of earth banks topped with mature hedges, and some mature standard trees. Some of the hedges appear to have been laid in the past, although all have now grown out. None of the hedges, or boundaries are stock proof without the addition of modern post and wire fences. The present layout of boundaries and fields was established by the mid 19th century, but it almost certainly dates to at least the 18th century. There are elements of much earlier landscapes surviving in the form of prehistoric, probably Iron Age enclosures that are located on the highest points on the farm, to the east and southwest of the yard.

Cyfeirnod Record Number	33846	Cyfeirnod Grid Grid Reference	SN02001644
Math o safle Site Type	MEETING PLACE	Cyfnod Period	Post Med
Enw Name	SOUTH DAIRY		
Statws Safle Site Status			

Meeting place before South Dairy Baptist Chapel was built, CR PRN 17171. (From SPARC leaflet). MJ Mar 1997

Cyfeirnod Record Number	33847	Cyfeirnod Grid Grid Reference	SN02001644
Math o safle Site Type	FARMSTEAD	Cyfnod Period	Post Med
Enw Name	SOUTH DAIRY		
Statws Safle Site Status			

Farmstead complex. Early meeting place for Baptists. (From SPARC leaflet) MJ Mar 1997

Cyfeirnod Record Number	33898	Cyfeirnod Grid Grid Reference	SN06411618
Math o safle Site Type	SETTLEMENT	Cyfnod Period	Post Med
Enw Name	GELLI		
Statws Safle Site Status			

Settlement grew up around 19th century woollen mill, (From the SPARC leaflet). MJ Mar 1997

Cyfeirnod Record Number	33899	Cyfeirnod Grid Grid Reference	SN06411618
Math o safle Site Type	FARM	Cyfnod Period	Post Med
Enw Name	RIDGEWAY FARM		
Statws Safle Site Status			

Cyfeirnod Record Number	34441	Cyfeirnod Grid Grid Reference	SN14661716
Math o safle Site Type	BURNT MOUND?	Cyfnod Period	Bronze Age?
Enw Name	PEN TROYDIN FACH FARM		
Statws Safle Site Status			

Small oval mound approx 3m x 4m situated less than 5m from a spring with woodland. Close to Burnt Mounds PRNs 3723, 3724, 3700, 3722, 3726. Mound appears to be badly damaged with heavy mixing of charcoal/burnt stone with topsoil/subsoil deposits. Some recent disturbance at the nearby spring may be the cause. EMB 12/98 based on AM 1997.

Cyfeirnod Record Number	34750	Cyfeirnod Grid Grid Reference	SN13101707
Math o safle Site Type	CEMETERY	Cyfnod Period	Post Med
Enw Name	TREFANGOR BURIAL GROUND		
Statws Safle Site Status			

Cyfeirnod Record Number	35307	Cyfeirnod Grid Grid Reference	SN09101580
Math o safle Site Type	PROJECT RECORD	Cyfnod Period	General
Enw Name	A40(T) ROBESTON WATHEN BYPASS PREFERRED ROUTE - STAGE 3		
Statws Safle Site Status			

A stage 3 assessment was carried out on the preferred route of the Robeston Wathen bypass by Cambria Archaeology in late summer 1997 on behalf of Ove Arup. The assessment extended the stage 2 appraisal in 1993, including further documentary research, a rapid walkover, photographic record of the route and a geophysical survey of the eastern end of the route. JH 1997 based on Trethowan, M 1997

Cyfeirnod Record Number	35376	Cyfeirnod Grid Grid Reference	SN28101646
Math o safle Site Type	WAREHOUSE;MILL	Cyfnod Period	Modern
Enw Name	FARMERS CO-OPERATIVE WAREHOUSE		
Statws Safle Site Status			

An early C20 mill and warehouse for the Farmers Co-operative. The interior was destroyed by fire in the 1930's at which point the interior was remodelled with a steel frame and steel roof. JH 1997 based on letter from AD Render from Cadw.

Cyfeirnod Record Number	35821	Cyfeirnod Grid Grid Reference	SM960242
Math o safle Site Type	EARTHWORK	Cyfnod Period	Iron Age?
Enw Name	TREFFGARNE GORGE		
Statws Safle Site Status			

Horse-shoe bank and ditch with the open side closed by the steep slope of the gorge, in dense conifer plantation. EMB based on Turner 1990. 21/04/98.

Cyfeirnod <i>Record Number</i>	36448	Cyfeirnod Grid <i>Grid Reference</i>	SN0641714931
Math o safle <i>Site Type</i>	QUARRY	Cyfnod <i>Period</i>	Post Med
Enw <i>Name</i>	TOCH WOOD		
Statws Safle <i>Site Status</i>			

Small quarry marked on 2nd edition OS 1907.

Small disused quarry, marked on 2nd edition OS 1907.

Cyfeirnod <i>Record Number</i>	36449	Cyfeirnod Grid <i>Grid Reference</i>	SN0592314243
Math o safle <i>Site Type</i>	QUARRY	Cyfnod <i>Period</i>	Post Med
Enw <i>Name</i>	MINWEAR WOOD		
Statws Safle <i>Site Status</i>			

Very small quarry at the side of the main road through the woods. No longer used. Regenerating trees and undergrowth are beginning to cover the site. Regenerating trees and undergrowth are covering the site, but causing no damage.

Cyfeirnod <i>Record Number</i>	36473	Cyfeirnod Grid <i>Grid Reference</i>	SN0669214247
Math o safle <i>Site Type</i>	BRIDGE	Cyfnod <i>Period</i>	Post Med
Enw <i>Name</i>	CANASTON WOOD BRIDGE		
Statws Safle <i>Site Status</i>			

Stone-built single arched bridge carrying main forest road over a small stream. An inscribed date stone records that it was paid for by Baron Charles Frederick in 1835. The bridge is in good condition, although there is some damage to the parapet on the N side.

Cyfeirnod Record Number	37104	Cyfeirnod Grid Grid Reference	SM94872988
Math o safle Site Type	PROJECT RECORD	Cyfnod Period	General
Enw Name			
Statws Safle Site Status			

PembCC received a planning application (98/01908/PA) for a residential development on a green field site adjacent to 47, Station Rd, Letterston. DAT issued a detailed project brief for the proposed archaeological works. The project brief called for an initial phase of research followed by field evaluation excavation. Mr Liam Siggins, acting as agent for the landowner, commissioned Cambrian Archaeological Projects. The development area lies close to the (original) sites of three round barrows of Bronze Age date (PRN'S 2379, 2380, 2381). It is the proximity of the proposed development to these barrows that necessitated this archaeological evaluation. In general, the desk-based assessment turned up no new information regarding the three barrows. A provisional agreement was reached that 6 trenches, each measuring 2m by 20m, would be excavated, representing approx. 5% of the total area. The excavation indicated that the only area of any possible archaeological interest in the study area lies around trench 9 where a spread of quartz, lying on the subsoil, could either have resulted from human activity or have been of entirely natural origin. CAP 1999

Cyfeirnod Record Number	37956	Cyfeirnod Grid Grid Reference	SN28101646
Math o safle Site Type	PROJECT RECORD	Cyfnod Period	General
Enw Name	CARMARTHEN FARMERS CO-OPERATIVE STORES ST CLEARS		
Statws Safle Site Status			

Architectural recording and interpretation of the former Carmarthen Farmers Co-operative building in St Clears was carried out by Adrian Griffiths of Architectural Archaeology following an archaeological condition on the planning consent. The building had been purchased by Carmarthenshire County Council in 1998 who, in partnership with Antur Cwm Taf Tywi (ACTT), submitted a planning application in October 1998 to refurbish the building and convert it into a craft centre. The project design brief drawn up by Cambria Archaeology Heritage Management included recording surviving features that would be affected by the proposed works and to interpret the history and functioning of the building. This was achieved by a detailed examination of the building fabric and its machinery supported by measured drawings and a photographic record as well as consulting documentary and oral sources of history. JJH August 1999 based on Griffiths, A 1999

Cyfeirnod Record Number	38330	Cyfeirnod Grid Grid Reference	SM95702670
Math o safle Site Type	HOUSE	Cyfnod Period	Post Med
Enw Name	GLENVIEW		
Statws Safle Site Status	LB2		

A 2 storey house possibly dating from the early 19th century. It is shown on parish tithe map for St Dogwells map of 1864, but not on Bishop of St Davids Map of 1815.

Cyfeirnod Record Number	38335	Cyfeirnod Grid Grid Reference	SM95551594
Math o safle Site Type	HOUSE	Cyfnod Period	Post Med
Enw Name	BRIDGEND ST NO.19		
Statws Safle Site Status	LB2		

19, Bridge Street is a 19th century incorporating features of earlier house. It is 2 storeys plus an attic.

Cyfeirnod Record Number	38809	Cyfeirnod Grid Grid Reference	SN05911423
Math o safle Site Type	QUARRY	Cyfnod Period	Medieval;Post Med
Enw Name			
Statws Safle Site Status			

A quarry marked on the 1st and 2nd edition 6" OS maps but only labelled as such on the 2nd edition. RSR September 1999.

Cyfeirnod Record Number	40490	Cyfeirnod Grid Grid Reference	SN02701456
Math o safle Site Type	ROAD	Cyfnod Period	Post Med
Enw Name	WEST DRIVE		
Statws Safle Site Status			

The west carriage drive to Slebech Hall from Lodge 16935 due east for 2 km to Lingham Bridge(40491)then southwards down the valley on its eastern side across another bridge southwards between 2 wrought iron gateposts and a fine white painted iron gate sweeping into a forecourt to the west of the house; in existence by the late 18th century. HJ after Cadw Garden Register draft text April 2000

Cyfeirnod Record Number	40492	Cyfeirnod Grid Grid Reference	SN04501421
Math o safle Site Type	ROAD	Cyfnod Period	Post Med
Enw Name	EAST DRIVE		
Statws Safle Site Status			

The eastern carriage drive originally (18th century and earlier) led off Canaston Bridge on the western side of the Eastern Cleddau through Toch Wood but after the construction of Blackpool Mill(4444) and Bridge(4443)was approached from the eastern side across the bridge. From there it took a straight c 3km long course parallel to the river. Today woodland and undergrowth obscure river views but it may have afforded more open prospects in the 18th and 19th centuries between plantations. Immediately east of the House the road forks, to the south to the stables and church (4333) to the north it joins the west drive (40490)

Cyfeirnod Record Number	41973	Cyfeirnod Grid Grid Reference	SN26981669
Math o safle Site Type	FARMSTEAD	Cyfnod Period	Post Med
Enw Name	CLARE HILL FARM		
Statws Safle Site Status			

Late nineteenth century u-shaped arrangement of farm buildings including a house (PRN 41974), stables (PRN 41977), carriage house (PRN 42013), two-seater toilet (PRN 41976) and cowshed (PRN 41975). The buildings are set within a hedged enclosure which is planted with shrubs and fruit trees. The buildings have now been completely renovated converted for use as holiday accommodation. See individual site descriptions for more details

Cyfeirnod Record Number	41974	Cyfeirnod Grid Grid Reference	SN26981669
Math o safle Site Type	FARMHOUSE	Cyfnod Period	Post Med
Enw Name	CLARE HILL FARM		
Statws Safle Site Status			

Late nineteenth century, two-storey rubble farmhouse with a gabled slate roof forming the southern side of the u-shaped arrangement of farm buildings at Clare Hill. First recorded in this position on the 1st edition OS map of 1891, although it lies close to the site of an earlier nineteenth century house. The house has recently been fully rendered and refitted.

Cyfeirnod Record Number	41975	Cyfeirnod Grid Grid Reference	SN26981672
Math o safle Site Type	COWHOUSE	Cyfnod Period	Post Med
Enw Name	CLARE HILL FARM		
Statws Safle Site Status			

Late nineteenth century, two-storey rubble cowhouse with a gabled slate roof forming the eastern side of the u-shaped arrangement of farm buildings at Clare Hill. The roof and fittings were replaced and the walls were repointed during the recent conversion of the building.

Cyfeirnod Record Number	41976	Cyfeirnod Grid Grid Reference	SN26981673
Math o safle Site Type	TOILET	Cyfnod Period	Post Med
Enw Name	CLARE HILL FARM		
Statws Safle Site Status			

Late nineteenth century, detached, single storey rubble two-seater toilet with a gabled slate roof. The internal fittings have been removed.

Cyfeirnod <i>Record Number</i>	41977	Cyfeirnod Grid <i>Grid Reference</i>	SN26961670
Math o safle <i>Site Type</i>	STABLE	Cyfnod <i>Period</i>	Post Med
Enw <i>Name</i>	CLARE HILL FARM		
Statws Safle <i>Site Status</i>			

Late nineteenth century, one and a half storey rubble-built stable with a gabled slate roof, forming the northern end of the western side of the u-shaped arrangement of farm buildings at Clare Hill. The openings at ground floor level have been modified during the conversion of the building to house a swimming pool. Formerly accessed at first floor level by a stone stairway against the northern gable wall which has since been demolished.

Cyfeirnod <i>Record Number</i>	42013	Cyfeirnod Grid <i>Grid Reference</i>	SN26961670
Math o safle <i>Site Type</i>	COACH HOUSE	Cyfnod <i>Period</i>	Post Med
Enw <i>Name</i>	CLARE HILL FARM		
Statws Safle <i>Site Status</i>			

Late nineteenth century, one and a half storey rubble-built coachhouse with a gabled slate roof, forming the southern end of the western side of the u-shaped arrangement of farm buildings at Clare Hill. Accessed at ground floor level by a full height, double doored entrance in the eastern wall.

Cyfeirnod <i>Record Number</i>	42014	Cyfeirnod Grid <i>Grid Reference</i>	SN26901679
Math o safle <i>Site Type</i>	RUINED FARMSTEAD	Cyfnod <i>Period</i>	Post Med
Enw <i>Name</i>	CLARE HILL FARM		
Statws Safle <i>Site Status</i>			

Site of the early nineteenth century farmhouse of Clare Hill. It was first recorded in this position on the tithe survey of 1838 and was described as a ruin in the census of 1881. No clear evidence of it survives on the surface.

Cyfeirnod <i>Record Number</i>	42015	Cyfeirnod Grid <i>Grid Reference</i>	SN27011670
Math o safle <i>Site Type</i>	TRACKWAY	Cyfnod <i>Period</i>	Post Med
Enw <i>Name</i>			
Statws Safle <i>Site Status</i>			

Narrow trackway c.3m wide running northwards from the road, to the east of Clare Hill. Defined by substantial hedged stone and earth banks (c.0.8m high) which are planted with hazel, sycamore, ash and thorn. First recorded on the tithe survey of 1838.

Cyfeirnod Record Number	42016	Cyfeirnod Grid Grid Reference	SN27311705
Math o safle Site Type	FIELD SYSTEM	Cyfnod Period	Post Med
Enw Name			
Statws Safle Site Status			

Distinctive early nineteenth century system of small enclosed fields, defined by substantial hedged stone and earth banks the are planted with hazel, ash, sycamore and thorn. The fields are first recorded on the tithe survey of 1838.

Cyfeirnod Record Number	42017	Cyfeirnod Grid Grid Reference	SN26791702
Math o safle Site Type	EARTHEN MOUND	Cyfnod Period	Post Med
Enw Name			
Statws Safle Site Status			

Low, roughly circular earthen mound, c.3m in diameter and 0.4m high. The top is slightly flattened and it may at one time have supported some sort of animal pen or water installation. The field has regularly been ploughed and although the earthwork lies close to the line of the Roman road it is unlikely to have been associated with it.

Cyfeirnod Record Number	42018	Cyfeirnod Grid Grid Reference	SN26731706
Math o safle Site Type	ROMAN ROAD	Cyfnod Period	ROMAN
Enw Name			
Statws Safle Site Status			

The line of the Roman road that ran south westwards from Carmarthen, crosses the northern side of the farm and runs along a field boundary in its north western corner. The majority of this section of the road survives only as a cropmark, but exists as an earthwork where it crosses a field corner in the north western edge of the farm. For this short length (c.50m) the road runs along the crest of a marked change of slope and is visible as a low, broad agar, c.0.4m high and 10m wide.

Cyfeirnod Record Number	42019	Cyfeirnod Grid Grid Reference	SN27051666
Math o safle Site Type	GARDEN	Cyfnod Period	Post Med
Enw Name	CLARE HILL FARM		
Statws Safle Site Status			

Site of former garden to Clare Hill Farm, now marked by a low earthen scarp c. 0.5m high running from east to west parallel to the road to the south.

Cyfeirnod Record Number	42020	Cyfeirnod Grid Grid Reference	SN26991744
Math o safle Site Type	TRACKWAY	Cyfnod Period	Post Med
Enw Name			
Statws Safle Site Status			

Overgrown remains of a rough trackway c.3m wide, that ran westwards from a cluster of smallholdings that lie just to the north of Glancynin Farm along the line of a small stream. First recorded on the tithe survey of 1838. It is defined by the stream to the north and a low earthen bank (c.0.6m high and 1m wide) to the south.

Cyfeirnod Record Number	42021	Cyfeirnod Grid Grid Reference	SN27141715
Math o safle Site Type	QUARRY	Cyfnod Period	Post Med
Enw Name			
Statws Safle Site Status			

Two, broad hollows c.30-40m in diameter and 2m deep, cut into a north easterly facing hillslope on the northern side of Glancynin Farm. The surface within them is completely grassed over. They were identified as quarries by aerial photography although there is no documentary evidence to support this interpretation. They lie just to the south of the line of the Roman road (PRN 42018) and could relate to the construction of this?

Cyfeirnod Record Number	42022	Cyfeirnod Grid Grid Reference	SN27581695
Math o safle Site Type	COWHOUSE	Cyfnod Period	Post Med
Enw Name	GLANCYNIN FARM		
Statws Safle Site Status			

Late nineteenth century, one and a half storey, whitewashed rubble cowhouse with a gabled slate roof. Orientation north-south. The fittings have been replaced and the interior significantly modified to accommodate modern farming practices. Most of the openings have been modified, but the original openings include three single width doors in the eastern wall, two single width doorways in the western wall and a single width doorway in the southern gable wall. The style of the openings varies: those to the west are headed with brick voussoirs, those to the east are generally square headed with timber lintels.

Cyfeirnod <i>Record Number</i>	42023	Cyfeirnod Grid <i>Grid Reference</i>	SN27601697
Math o safle <i>Site Type</i>	FARM BUILDING	Cyfnod <i>Period</i>	Post Med
Enw <i>Name</i>	GLANCYNIN FARM		
Statws Safle <i>Site Status</i>			

Original early nineteenth century one and a half storey farm building made up of an animal pen (PRN 42024), cowhouse (PRN 42025), carthouse (PRN 42026) and stable (PRN 42027). Orientation east west. First recorded on the tithe survey of 1838. Forms the northern end of an L-shaped arrangement of farm buildings at Glancynin Farm. Whitewashed rubble construction with dressed stone quoins and a gabled slate roof. Some of the openings have been modified but those that are original are square headed with timber lintels. See individual descriptions for more details.

Cyfeirnod <i>Record Number</i>	42024	Cyfeirnod Grid <i>Grid Reference</i>	SN27591697
Math o safle <i>Site Type</i>	ANIMAL PEN	Cyfnod <i>Period</i>	Post Med
Enw <i>Name</i>	GLANCYNIN FARM		
Statws Safle <i>Site Status</i>			

Early nineteenth century animal pen forming the western end of the building (PRN 42023) that forms the northern side of the L-shaped farmyard at Glancynin farm. Whitewashed interior, concrete floors and breeze-block interior dividing walls. No interior fittings survive. Accessed via two, symmetrically positioned doors in the southern wall. All openings are square headed with timber lintels although some of the fittings are more recent. The room was originally half lofted to the east although the joists and floorboards have been removed.

Cyfeirnod <i>Record Number</i>	42025	Cyfeirnod Grid <i>Grid Reference</i>	SN27591697
Math o safle <i>Site Type</i>	COWHOUSE	Cyfnod <i>Period</i>	Post Med
Enw <i>Name</i>	GLANCYNIN FARM		
Statws Safle <i>Site Status</i>			

Early nineteenth century cowhouse forming the central portion of the building (PRN 42023) that forms the northern side of the L-shaped farmyard at Glancynin farm. Whitewashed interior and concrete floor. No internal fittings survive. Accessed by three, symmetrically positioned single width doors in the southern wall and a single width door in the northern wall that at one time accessed a later pigsty. The original openings were square headed with timber lintels, although these have been replaced on two of the doorways with brick voussoirs, causing some structural damage. The ventilation holes along the northern wall have been modified with drain pipes. The loft floor has largely been removed although some of the joists survive in-situ.

Cyfeirnod Record Number	42026	Cyfeirnod Grid Grid Reference	SN27611697
Math o safle Site Type	CARTSHED	Cyfnod Period	Post Med
Enw Name	GLANCYNIN FARM		
Statws Safle Site Status			

Early nineteenth century cartshed forming the central portion of the building (PRN 42023) that forms the northern side of the L-shaped farmyard at Glancynin farm. Whitewashed floors and concrete floors. No internal fittings survive. Accessed by a full height, double width doorway in the southern wall. The loft level has been removed.

Cyfeirnod Record Number	42027	Cyfeirnod Grid Grid Reference	SN27611697
Math o safle Site Type	STABLE	Cyfnod Period	Post Med
Enw Name	GLANCYNIN FARM		
Statws Safle Site Status			

Early nineteenth century stables forming the eastern end of the building (PRN 42023) that forms the northern side of the L-shaped farmyard at Glancynin farm. Whitewashed interior, breeze block internal dividing walls and a concrete floor. No internal fittings survive. Accessed by a centrally positioned, single width door. All of the openings have been modified and are headed with brick voussoirs. The loft floor has been removed.

Cyfeirnod Record Number	42028	Cyfeirnod Grid Grid Reference	SN27581693
Math o safle Site Type	FARMHOUSE	Cyfnod Period	Post Med
Enw Name	GLANCYNIN FARM		
Statws Safle Site Status			

Later eighteenth century, L-shaped, two storey rubble farmhouse with a gabled slate roof. The exterior has been fully rendered although many of the original internal fittings survive. A walled garden runs from it to the road to the east. First recorded on the 1st edition OS map of 1891.

Cyfeirnod Record Number	42072	Cyfeirnod Grid Grid Reference	SN27581693
Math o safle Site Type	FARMSTEAD	Cyfnod Period	Post Med
Enw Name	GLANCYNIN FARM		
Statws Safle Site Status			

Farmstead, first recorded on the tithe survey of 1838. Includes a farmhouse (PRN 42028), cowhouse (PRN 42022) and earlier farm building (PRN 42023). See individual building descriptions and farm description for more details.

Cyfeirnod Record Number	42582	Cyfeirnod Grid Grid Reference	SN27571593
Math o safle Site Type	ROUND BARROW PAIR	Cyfnod Period	Bronze age
Enw Name	EITHIN FACH		
Statws Safle Site Status			

Group PRN for two barrows, 3878 & 3879 of which only 3878 survives. The barrows were sited c.80m apart on a NE-SW alignment and the sites today are separated by a modern road and field boundaries.

Cyfeirnod Record Number	43268	Cyfeirnod Grid Grid Reference	SN05831465
Math o safle Site Type	LIME KILN	Cyfnod Period	Post Med
Enw Name			
Statws Safle Site Status			

Three quarter draw kiln of limestone construction. Southern section of kiln still standing. RJ July 2001 based on Brown, J 1997

Cyfeirnod Record Number	43572	Cyfeirnod Grid Grid Reference	SN02301509
Math o safle Site Type	BUILDING	Cyfnod Period	Post Med
Enw Name	ROSE HILL		
Statws Safle Site Status			

A small rectangular building shown on the Slebech tithe map of 1841, but abandoned by the 1880s. On the tithe map the building was shown in a small triangular enclosure, which is marked today by modern post and wire fences. A short length of stone wall from the building is visible in the southeast corner of the enclosure. The wall was constructed from rubble blocks. The enclosure is becoming overgrown.

Cyfeirnod Record Number	43573	Cyfeirnod Grid Grid Reference	SN02391494
Math o safle Site Type	BUILDING	Cyfnod Period	Post Med
Enw Name	ROSE HILL		
Statws Safle Site Status			

A rectangular building just east of the farm house, shown on the Slebech tithe map of 1841 and possibly on the OS 1st edition map of 1891. The building had been abandoned by 1906 when it was shown on the 2nd edition OS map as unroofed. No evidence visible on the ground, although the area is very overgrown. There are some piles of stone and rubble a short distance to the east, which may have originated from the building.

Cyfeirnod Record Number	43633	Cyfeirnod Grid Grid Reference	SN02271499
Math o safle Site Type	FARM BUILDING	Cyfnod Period	Post Med
Enw Name	ROSE HILL		
Statws Safle Site Status			

The north range of the yard comprises of three sections, a stable with loft over at the west end, a central cowshed with loft and a renovated section at the east end, possibly a former cowshed with grain store above. The south (front) wall of the stable at the west end of the range has been almost totally rebuilt in concrete blocks, only a set of external stone steps to the loft survive. The stable has also been re-roofed using ridged asbestos. A butt joint between the stable and the central cowshed suggests that the stable is a later addition. The central cowshed is the most unaltered building in the range, although it has had some alterations. It is of random rubble construction with a gabled corrugated asbestos roof. The south (front) elevation is symmetrical, originally it had three doors, with a window in the interstices between the doors, although, the centre door has been blocked and a window inserted. The openings have red brick arches. There is a pitching eye in the west gable wall, which gave access to the loft. Only the timber frame for the loft survives, there is no flooring in place. The buildings are in reasonable condition and the roofs appear watertight. The walls are generally sound.

Cyfeirnod Record Number	43634	Cyfeirnod Grid Grid Reference	SN02261495
Math o safle Site Type	FARM BUILDING	Cyfnod Period	Post Med
Enw Name	ROSE HILL		
Statws Safle Site Status			

The south range of the yard consists of three single storey buildings, a double cartshed at the east end, a central stable and a separate stable/cowshed at the west end. The two stable buildings may both have originally been cowsheds. The range is of random rubble construction with a gabled corrugated roof. Lights have been inserted in the roof. The cartshed has two square headed openings. Each opening has a timber lintel supported by a large square timber central pillar. The openings for the stables are in red brick and most, appear to have been modified during the later 19th or early 20th century. The north (front) wall has remnants of an external whitewash finish. There is movement in the lintels above the cart openings, which has caused extensive cracking in the wall above. The roof in the west end is in poor condition, the timbers are distorted and in some case broken, and most are propped up from the floor.

Cyfeirnod Record Number	43635	Cyfeirnod Grid Grid Reference	SN02311498
Math o safle Site Type	PIGSTY	Cyfnod Period	Post Med
Enw Name	ROSE HILL		
Statws Safle Site Status			

A triple in-out pigsty built onto the south side of an earlier building. Rubble construction with a pitched slate roof. The pigsty was an addition to the south wall of an earlier building, which has been partially rebuilt as a cartshed. The building is shown on the Slebech parish tithe map of 1847, but it is not clear if the pig sty had been added by then. The pig sty is clearly shown on the Ordnance Survey 1st edition map published in 1891. The yard walls for the sty are in reasonable condition, but there is cracking and movement. Only one of the yard doors survives. The sty roof has slumped at its east end and many slates are missing.

Cyfeirnod Record Number	43636	Cyfeirnod Grid Grid Reference	SN02241491
Math o safle Site Type	POND	Cyfnod Period	Post Med
Enw Name	ROSE HILL		
Statws Safle Site Status			

This is one of two ponds marked on recent mapping of the farm. Both are shown on the Ordnance Survey 1st edition published in 1891. This pond lies to the south of the walled garden, is the larger of the two and measures, c.20m x 15m. It now extends inside the garden wall, but the Ordnance Survey 1st and 2nd editions (of 1891 and 1908 respectively) clearly show the pond stopping at the wall. The pond inside the wall has probably been formed through the area inside becoming increasingly waterlogged because of water seeping under or through the garden wall, which does not show any signs of slumping. The pond is relatively clear of vegetation and still holds water.

Cyfeirnod Record Number	43637	Cyfeirnod Grid Grid Reference	SN02301500
Math o safle Site Type	POND	Cyfnod Period	Post Med
Enw Name	ROSE HILL		
Statws Safle Site Status			

This pond is much smaller than pond PRN 43636. It measures c.5m x 3m, and is a wet hollow, containing a manhole or a pump, which is becoming increasingly terrestrialised, rather than an open pond. This may have been a well, or water source rather than a pond

Cyfeirnod Record Number	43638	Cyfeirnod Grid Grid Reference	SN02321497
Math o safle Site Type	TRACKWAY	Cyfnod Period	Post Med
Enw Name	ROSE HILL		
Statws Safle Site Status			

A track that leads from the northeast corner of the yard past the pigsty (PRN 43765), the site of the former building (PRN 43572) and on to the fields to the east. It is a banked track, for some of its length, and possibly originally metalled. It is c.5m wide. The banks are earth and in places survive up to 1.5m high x 2m wide. They are topped with mature hedges, some of which were probably formerly laid. The track led to a quarry to the southeast, which is now outside Rosehill land. The banks are in relatively good condition, although the hedges are no longer stock proof, without the addition of modern post and wire fences. The track itself is very muddy and wet and ruts are forming along its west half (the part nearest the yard), although the east half is grass covered and less muddy.

Cyfeirnod <i>Record Number</i>	44741	Cyfeirnod Grid <i>Grid Reference</i>	SN2399517936
Math o safle <i>Site Type</i>	QUARRY	Cyfnod <i>Period</i>	Post Med
Enw <i>Name</i>			
Statws Safle <i>Site Status</i>			

Identified from OS mapping

A small quarry described on the Os 1st edition 1:10560 map (sheet Carms.XXXVII.SE) of 1891 as an 'Old Quarry' suggesting that it had already gone out of use by the later 19th century. The quarry was shown but not labelled on the OS 2nd edition map published in 1907.

Cyfeirnod <i>Record Number</i>	44742	Cyfeirnod Grid <i>Grid Reference</i>	SN2328317791
Math o safle <i>Site Type</i>	Deserted settlement	Cyfnod <i>Period</i>	Post Med
Enw <i>Name</i>	LLWYN DEWI UCHAF		
Statws Safle <i>Site Status</i>			

Identified from OS mapping

Small settlement called Llwyn Dewi Uchaf on OS 1st edition 1:10560 map (sheet Carms.XXXVII.SE) of 1891, which had been abandoned and was unroofed by the time the 2nd edition map was produced in 1907. The enclosure is shown on modern maps, but the building is no longer marked.

Cyfeirnod <i>Record Number</i>	44743	Cyfeirnod Grid <i>Grid Reference</i>	SN22271778
Math o safle <i>Site Type</i>	DESERTED SETTLEMENT	Cyfnod <i>Period</i>	Post Med
Enw <i>Name</i>	YR EITHIN		
Statws Safle <i>Site Status</i>			

Identified from OS Mapping

A small settlement called Yr Eithin on the Os 1st edition map (sheet Carms.XXXVII.SE) of 1891, which had been abandoned and was unroofed by the time the 2nd edition maps were published in 1907.

Cyfeirnod Record Number	44898	Cyfeirnod Grid Grid Reference	SM96961693
Math o safle Site Type	FARMSTEAD	Cyfnod Period	Post Med
Enw Name	STONE PARK HOMESTEAD		
Statws Safle Site Status			

Farmstead shown on Tithe, 1st,2nd and 3rd edition OS, but gone by 1968 OS. LRW May 2002

Cyfeirnod Record Number	44908	Cyfeirnod Grid Grid Reference	SM96901709
Math o safle Site Type	QUARRY	Cyfnod Period	Post Med
Enw Name			
Statws Safle Site Status			

Quarry shown on 1st edition OS map, and on current map

Cyfeirnod Record Number	44909	Cyfeirnod Grid Grid Reference	SM96591686
Math o safle Site Type	QUARRY	Cyfnod Period	Post Med
Enw Name	OLD QUARRY		
Statws Safle Site Status			

Quarry shown on 1st edition OS. No longer shown

Cyfeirnod Record Number	45062	Cyfeirnod Grid Grid Reference	SN03241427
Math o safle Site Type	KENNEL	Cyfnod Period	Post Med
Enw Name	SLEBECH KENNELS		
Statws Safle Site Status			

Former dog kennel on Slebech park estate. LRW 2002

Cyfeirnod Record Number	45063	Cyfeirnod Grid Grid Reference	SM95183391
Math o safle Site Type	COTTAGE	Cyfnod Period	Post Med
Enw Name	CHURCH COTTAGE		
Statws Safle Site Status			

Stone cottage, with old extension to west. LRW 2002

Cyfeirnod Record Number	45257	Cyfeirnod Grid Grid Reference	SN1490916194
Math o safle Site Type	OUTBUILDING	Cyfnod Period	Post Med
Enw Name	PLAS CRWN		
Statws Safle Site Status			

Identified through DC, Photo record requested 12 images showing building pre restoration RJ 2002

Cyfeirnod Record Number	45384	Cyfeirnod Grid Grid Reference	SM95872747
Math o safle Site Type	MAGAZINE	Cyfnod Period	Post Med
Enw Name	SEALYHAM MAGAZINE		
Statws Safle Site Status			

Magazine marked on 1st edition OS map, associated with Sealyham quarry (PRN 17669) LRW 2002

Cyfeirnod Record Number	46453	Cyfeirnod Grid Grid Reference	SM95253659
Math o safle Site Type	CEMETERY	Cyfnod Period	Modern
Enw Name	CASTELL MWRTACH		
Statws Safle Site Status			

ON|Burial ground first shown on the OS revised edition 1 2500 map of 1937, sheet Pembs.IX.3.

Cyfeirnod Record Number	46454	Cyfeirnod Grid Grid Reference	SM95053644
Math o safle Site Type	CEMETERY	Cyfnod Period	Modern
Enw Name			
Statws Safle Site Status			

Square burial ground on 1st edition OS 1:10560 map of 1891, alongside present A40 on southern outskirts of Fishguard. The burial ground had been extended southwest along the roadside by the time the 2nd edition map 1:10560 map was published in 1908.

Cyfeirnod Record Number	46455	Cyfeirnod Grid Grid Reference	SM94933635
Math o safle Site Type	BAPTISTERY	Cyfnod Period	Modern
Enw Name	GLAN-AINON		
Statws Safle Site Status			

Building marked as a baptistry on the OS 1st ed 1:10560 map of 1891. On the 2nd ed 1:10560 map the building was still marked as a baptistry, but by this time it was also called Glan-Ainon. By the time the OS revised edition 1:2500 map was published in 1937 the building was simply marked Glan-Ainon, suggesting it had ceased to be used as a baptistry.

Cyfeirnod Record Number	46456	Cyfeirnod Grid Grid Reference	SM95723653
Math o safle Site Type	QUARRY	Cyfnod Period	Post Med
Enw Name	CASTELL MWRTACH		
Statws Safle Site Status			

Small quarry shown as Old Quarry on 1st edition OS 1:10560 map (sheet Pembs.IX.NE) published in 1891, but not shown by the time the 2nd edition maps appeared in 1908.

Cyfeirnod Record Number	46457	Cyfeirnod Grid Grid Reference	SM96323661
Math o safle Site Type	QUARRY	Cyfnod Period	Post Med
Enw Name	BLAEN-Y-DELYN		
Statws Safle Site Status			

Quarry first shown on OS 2nd edition 1:10560 map (sheet Pembs.IX.NE), but marked as Old Gravel Pit on the revised edition OS 1:2500 map (sheet Pembs.IX.4) published in 1937.

Cyfeirnod Record Number	46458	Cyfeirnod Grid Grid Reference	SM96373654
Math o safle Site Type	QUARRY	Cyfnod Period	Post Med
Enw Name	BLAEN-Y-DELYN		
Statws Safle Site Status			

Old Gravel Pit marked on OS 1st edition 1:10560 map (sheet Pembs.IX.NE) of 1891, but shown as a quarry on the 2nd edition maps published in 1908, suggesting that the quarry was re-opened around the turn of the 20th century. It was still marked, and presumably being worked as a quarry by the time of the 1937 OS revised edition map (sheet Pembs.IX.4).

Cyfeirnod Record Number	46459	Cyfeirnod Grid Grid Reference	SM95913613
Math o safle Site Type	GRAVEL PIT	Cyfnod Period	Post Med
Enw Name	MAENHIR		
Statws Safle Site Status			

Old Gravel Pit shown on OS 1st edition 1:10560 map (sheet Pembs.IX.NE) published in 1891. It was also marked on later OS editions.

Cyfeirnod Record Number	46460	Cyfeirnod Grid Grid Reference	SM95853611
Math o safle Site Type	QUARRY	Cyfnod Period	Post Med
Enw Name	MAENHIR		
Statws Safle Site Status			

Old Quarry shown on OS 2nd edition 1:10560 (sheet Pembs.IX.NE) published in 1908, but not shown on subsequent editions.

Cyfeirnod Record Number	46461	Cyfeirnod Grid Grid Reference	SM94143572
Math o safle Site Type	POND	Cyfnod Period	Post Med
Enw Name			
Statws Safle Site Status			

A pond and sluice marked on the OS 1st edition 1:10560 map (sheet Pembs.IX.NE) of 1891. It was shown but not labelled on the 2nd edition published in 1908.

Cyfeirnod Record Number	46462	Cyfeirnod Grid Grid Reference	SM94453570
Math o safle Site Type	MILESTONE	Cyfnod Period	Post Med
Enw Name			
Statws Safle Site Status			

Milestone: Fishguard 1 mile 170 yards - Haverfordwest 13 miles.

Cyfeirnod Record Number	46463	Cyfeirnod Grid Grid Reference	SM94703566
Math o safle Site Type	QUARRY	Cyfnod Period	Post Med
Enw Name			
Statws Safle Site Status			

Old Quarry marked on the OS 1st edition 1:10560 (Pembs.IX.NE) of 1891 and on the 2nd edition maps published in 1908.

Cyfeirnod Record Number	46464	Cyfeirnod Grid Grid Reference	SM94593535
Math o safle Site Type	QUARRY	Cyfnod Period	Post Med
Enw Name			
Statws Safle Site Status			

Old quarry marked on OS 1st edition 1:10560 map (sheet Pembs.IX.NE) of 1891, but no longer shown by the time the 2nd edition maps were published in 1908.

Cyfeirnod Record Number	46465	Cyfeirnod Grid Grid Reference	SM94473414
Math o safle Site Type	MILESTONE	Cyfnod Period	Post Med
Enw Name			
Statws Safle Site Status			

Milestone: Fishguard 2 miles 170 yards - Haverfordwest 12 miles.

Cyfeirnod Record Number	46466	Cyfeirnod Grid Grid Reference	SM95143424
Math o safle Site Type	FOOTBRIDGE	Cyfnod Period	Post Med
Enw Name			
Statws Safle Site Status			

Footbridge marked on the OS 1st edition 1:2500 map (sheet Pembs.IX.11) published in 1889, possibly leading to an old quarry (PRN 46467).

Cyfeirnod Record Number	46467	Cyfeirnod Grid Grid Reference	SM95193417
Math o safle Site Type	QUARRY	Cyfnod Period	Post Med
Enw Name			
Statws Safle Site Status			

Small quarry marked as Old Quarry on OS 1st edition map (sheet Pembs.IX.SE) of 1891, but no longer shown by the time the OS 2nd edition map was produced in 1908.

Cyfeirnod Record Number	46468	Cyfeirnod Grid Grid Reference	SM94413380
Math o safle Site Type	STANDING STONE?	Cyfnod Period	Prehistoric?
Enw Name			
Statws Safle Site Status			

Stone marked on OS 2nd edition map (sheet Pembs.IX.SE) of 1908. A possible prehistoric standing stone.

Cyfeirnod Record Number	46469	Cyfeirnod Grid Grid Reference	SM94753383
Math o safle Site Type	STANDING STONE?	Cyfnod Period	Prehistoric?
Enw Name			
Statws Safle Site Status			

Stone marked on OS 1st edition 1:2500 map (sheet Pembs.IX.11) published in 1889, but not shown on later OS editions. A possible prehistoric standing stone.

Cyfeirnod Record Number	46470	Cyfeirnod Grid Grid Reference	SM95373385
Math o safle Site Type	DESERTED RURAL SETTLEMENT	Cyfnod Period	Medieval;Post Med
Enw Name	MILKING ROCK		
Statws Safle Site Status			

Small settlement consisting of two buildings and small enclosures shown on the OS 1st edition 1:2500 map (sheet Pembs.IX.11) of 1889, but abandoned sometime during the first half of the 20th century.

Cyfeirnod Record Number	46471	Cyfeirnod Grid Grid Reference	SM94573264
Math o safle Site Type	MILESTONE	Cyfnod Period	Post Med
Enw Name			
Statws Safle Site Status			

Milestone: Fishguard 3 miles 170 yards - Haverfordwest 11 miles.

Cyfeirnod Record Number	46472	Cyfeirnod Grid Grid Reference	SM95023160
Math o safle Site Type	QUARRY	Cyfnod Period	Post Med
Enw Name	NANT-GWYN		
Statws Safle Site Status			

Small quarry marked as Old Quarry on the OS 1st edition 1:10560 Map (sheet Pembs.IX.SE) of 1891, so it was presumably disused by that time.

Cyfeirnod Record Number	46473	Cyfeirnod Grid Grid Reference	SM94973159
Math o safle Site Type	SAW PIT	Cyfnod Period	Post Med
Enw Name	NANT-GWYN		
Statws Safle Site Status			

Saw pit at Nant Gwyn, which presumably had gone out of use by the time the OS 2nd edition 1:2500 map (sheet Pembs.IX.15) was published in 1907.

Cyfeirnod Record Number	46474	Cyfeirnod Grid Grid Reference	SM93683196
Math o safle Site Type	QUARRY	Cyfnod Period	Post Med
Enw Name			
Statws Safle Site Status			

Old quarry marked on OS 1st ed 1:10560 map (sheet Pembs.IX.SE) of 1891, but built over by the railway before the 2nd edition maps were published in 1908.

Cyfeirnod Record Number	46475	Cyfeirnod Grid Grid Reference	SM94003129
Math o safle Site Type	MILESTONE	Cyfnod Period	Post Med
Enw Name			
Statws Safle Site Status			

Milestone: Fishguard 4 miles 170 yards - Haverfordwest 10 miles.

Cyfeirnod Record Number	46476	Cyfeirnod Grid Grid Reference	SM93953080
Math o safle Site Type	ROAD	Cyfnod Period	Roman?
Enw Name	ROMAN ROAD		
Statws Safle Site Status			

A section of east-west road to the north of Letterston marked as Roman Road on 1st and 2nd edition OS 1:10560 maps (sheet Pembs.XVI.NE) published in 1891 and 1908. The name presumably originated through local tradition as there is no evidence of a Roman Road in this area.

Cyfeirnod Record Number	46477	Cyfeirnod Grid Grid Reference	SM93413124
Math o safle Site Type	QUARRY	Cyfnod Period	Post Med
Enw Name	LLANGWARREN		
Statws Safle Site Status			

Small quarry shown on OS 1st ed 1:10560 map (sheet Pembs.IX.SE) of 1891, but abandoned and no longer shown on maps by the time the 2nd edition maps were published in 1908.

Cyfeirnod Record Number	46478	Cyfeirnod Grid Grid Reference	SM94713050
Math o safle Site Type	DESTERTED RURAL SETTLEMENT	Cyfnod Period	Post Med
Enw Name			
Statws Safle Site Status			

A small settlement consisting of a single rectangular building in a rectangular enclosure on the 2nd ed 1:10560 map (sheet Pembs.XVI.NE), but abandoned sometime during the first half of the 20th century and longer marked on maps.

Cyfeirnod Record Number	46479	Cyfeirnod Grid Grid Reference	SM93443041
Math o safle Site Type	DESTERTED RURAL SETTLEMENT	Cyfnod Period	Post Med
Enw Name	YR-EWIG		
Statws Safle Site Status			

Settlement consisting of a single rectangular building set within an enclosure shown and named on both the OS 1st and 2nd edition 1:10560 maps (sheets Pembs.XVI.NE) published in 1891 and 1908, but abandoned sometime during the first half of the 20th century. The building is no longer shown on maps, but the enclosure appears to survive.

Cyfeirnod Record Number	46480	Cyfeirnod Grid Grid Reference	SM93633054
Math o safle Site Type	QUARRY	Cyfnod Period	Post Med
Enw Name	PANT-Y-FFYNNON		
Statws Safle Site Status			

Small quarry shown on OS 1st edition 1:10560 map (sheet Pembs.XVI.NE) published in 1891. The quarry was possibly still being worked in the 1880s when the surveys for the OS 1st editions were carried out.

Cyfeirnod Record Number	46481	Cyfeirnod Grid Grid Reference	SM93803046
Math o safle Site Type	QUARRY	Cyfnod Period	Post Med
Enw Name	PANT-Y-FFYNNON		
Statws Safle Site Status			

A small quarry, disused sometime during the later 19th century and marked as an old quarry on the OS 1st edition 1:10560 map (sheet Pembs.XVI.NE) of 1891.

Cyfeirnod Record Number	46482	Cyfeirnod Grid Grid Reference	SM93803046
Math o safle Site Type	MILESTONE	Cyfnod Period	Post Med
Enw Name			
Statws Safle Site Status			

Milestone: Fishguard 5 miles 170 yards - Haverfordwest 9 miles.

Cyfeirnod Record Number	46483	Cyfeirnod Grid Grid Reference	SM95302861
Math o safle Site Type	MILESTONE	Cyfnod Period	Post Med
Enw Name			
Statws Safle Site Status			

Cyfeirnod Record Number	46484	Cyfeirnod Grid Grid Reference	SM94572279
Math o safle Site Type	CEMETERY	Cyfnod Period	Post Med
Enw Name	LETTERSTON		
Statws Safle Site Status			

A burial ground shown on the OS 1st edition 1:2500 map (sheet Pembs.XVI.3) published in 1889.

Cyfeirnod Record Number	46485	Cyfeirnod Grid Grid Reference	SM95702711
Math o safle Site Type	MILESTONE	Cyfnod Period	Post Med
Enw Name			
Statws Safle Site Status			

Milestone: Fishguard 7 miles 170 yards - Haverfordwest 7 miles.

Cyfeirnod Record Number	46486	Cyfeirnod Grid Grid Reference	SM95832716
Math o safle Site Type	QUARRY	Cyfnod Period	Post Med
Enw Name			
Statws Safle Site Status			

Quarry shown as old quarry on OS 1st ed 1:2500 map (sheet Pembs.XVI.12) of 1889, suggesting that it had gone out of use by the time the map was published.

Cyfeirnod Record Number	46487	Cyfeirnod Grid Grid Reference	SM95802692
Math o safle Site Type	QUARRY	Cyfnod Period	Post Med
Enw Name			
Statws Safle Site Status			

Quarry shown as old quarry on OS 1st ed 1:2500 map (sheet Pembs.XVI.12) of 1889, suggesting that it had gone out of use by the time the map was published.

Cyfeirnod Record Number	46488	Cyfeirnod Grid Grid Reference	SM94702706
Math o safle Site Type	STANDING STONE?	Cyfnod Period	Prehistoric?
Enw Name			
Statws Safle Site Status			

Stone marked on the OS 2nd edition 1:2500 map (sheet Pembs.XVI.11) of 1908, but not shown on other OS editions. Possible prehistoric standing stone.

Cyfeirnod Record Number	46489	Cyfeirnod Grid Grid Reference	SM95452715
Math o safle Site Type	STANDING STONE?	Cyfnod Period	Prehistoric?
Enw Name			
Statws Safle Site Status			

Stone marked on the OS 2nd edition 1:2500 map (sheet Pembs.XVI.11) of 1908, but not shown on other OS editions. Possible prehistoric standing stone.

Cyfeirnod Record Number	46490	Cyfeirnod Grid Grid Reference	SM94972680
Math o safle Site Type	DESERTED RURAL SETTLEMENT	Cyfnod Period	Post Med
Enw Name	MUSLAND BACH		
Statws Safle Site Status			

Small settlement called Musland Bach consisting of a single rectangular building within a small enclosure on the OS 1st edition 1:2500 map (sheet Pembs.XVI.11) of 1889. The site of Musland Bach had apparently been built over by the railway by the time the OS 2nd edition maps were published in 1908.

Cyfeirnod Record Number	46491	Cyfeirnod Grid Grid Reference	SM95882676
Math o safle Site Type	GRAVEL PIT	Cyfnod Period	Post Med
Enw Name			
Statws Safle Site Status			

Gravel pit marked as Old Gravel Pit on the OS 1st edition 1:2500 map (sheet Pembs.XVI.12) of 1889, suggesting that it had gone out of use by the time the map was published.

Cyfeirnod Record Number	46492	Cyfeirnod Grid Grid Reference	SM96032662
Math o safle Site Type	QUARRY	Cyfnod Period	Post Med
Enw Name	GARN CWCW		
Statws Safle Site Status			

A small quarry shown on the OS 1st edition 1:2500 map (sheet Pembs.XVI.12) published in 1889. The quarry was not labelled 'old' or 'disused', so it may still have been in operation in the later 19th century, although it does not appear on later OS maps.

Cyfeirnod Record Number	46493	Cyfeirnod Grid Grid Reference	SM94662601
Math o safle Site Type	ROAD	Cyfnod Period	Roman?
Enw Name	ROMAN ROAD		
Statws Safle Site Status			

A short section of east-west road, which runs west off of the A40 just south of Wolfscastle, marked as Roman Road on the OS 1st edition 1:10560 map (sheet Pembs.XVI.SE) of 1891. The name appears to have come from local tradition, although there is a possible Roman villa site (PRN 2384) a short distance to the north.

Cyfeirnod Record Number	46494	Cyfeirnod Grid Grid Reference	SM95902633
Math o safle Site Type	CEMETERY	Cyfnod Period	Post Med
Enw Name	PEN-Y-BONT BURIAL GROUND		
Statws Safle Site Status			

Pen-y-Bont burial ground associated with Pen-y-Bont Independent Chapel (PRN 17671).

Cyfeirnod Record Number	46495	Cyfeirnod Grid Grid Reference	SM96482699
Math o safle Site Type	POND	Cyfnod Period	Post Med
Enw Name	BRYNHYFRYD		
Statws Safle Site Status			

A pond and sluice at Bryn Hyfrid presumably used to supply water to a water wheel in the farm yard.

Cyfeirnod Record Number	46496	Cyfeirnod Grid Grid Reference	SM96472711
Math o safle Site Type	QUARRY	Cyfnod Period	Post Med
Enw Name	BRYNHYFRYD		
Statws Safle Site Status			

Quarry shown as old quarry on the OS 1st edition 1:2500 map (sheet Pembs.XVI.12) of 1889, suggesting that the quarry had already gone out of use by the time the map was published.

Cyfeirnod Record Number	46497	Cyfeirnod Grid Grid Reference	SM96452650
Math o safle Site Type	POND	Cyfnod Period	Post Med
Enw Name	BILL		
Statws Safle Site Status			

A pond and sluice at Bill presumably used to supply water to a water wheel in the farm yard.

Cyfeirnod Record Number	46498	Cyfeirnod Grid Grid Reference	SM95872608
Math o safle Site Type	DESERTED RURAL SETTLEMENT	Cyfnod Period	Post Med
Enw Name			
Statws Safle Site Status			

An unnamed settlement consisting of a rectangular building within a small enclosure on the OS 1st ed 1:10560 map (sheet 1:10560), but unroofed by the time the 2nd edition maps were produced in 1908.

Cyfeirnod Record Number	46499	Cyfeirnod Grid Grid Reference	SM95862580
Math o safle Site Type	DESERTED RURAL SETTLEMENT	Cyfnod Period	Post Med
Enw Name	CHAPEL FARM		
Statws Safle Site Status			

The site of Chapel Farm on the OS 1st edition 1:10560 map (sheet Pembs.XVI.SE) of 1891. By the time the 2nd edition maps were published in 1908 the farm had moved to its present location a short distance to the northwest and the railway built over part of the original site.

Cyfeirnod Record Number	46500	Cyfeirnod Grid Grid Reference	SM95712572
Math o safle Site Type	MILESTONE	Cyfnod Period	Post Med
Enw Name			
Statws Safle Site Status			

Milestone: Fishguard 8 miles 170 yards - Haverfordwest 6 miles.

Cyfeirnod Record Number	46501	Cyfeirnod Grid Grid Reference	SM95732564
Math o safle Site Type	FOOTBRIDGE	Cyfnod Period	Post Med
Enw Name			
Statws Safle Site Status			

Footbridge shown on OS 2nd edition 1:10560 map (sheet Pembs.XVI.SE) published in 1908, possibly leading from the main road (the A40) to a small farmstead of Lower Dinbach.

Cyfeirnod Record Number	46886	Cyfeirnod Grid Grid Reference	SM94752542
Math o safle Site Type	FOOTBRIDGE	Cyfnod Period	Post Med
Enw Name			
Statws Safle Site Status			

Footbridge shown on OS 2nd edition 1:10560 map (sheet Pembs.XVI.SE) published in 1908, possibly leading to and from a small quarry (PRN 17978).

Cyfeirnod Record Number	46887	Cyfeirnod Grid Grid Reference	SM95802454
Math o safle Site Type	QUARRY	Cyfnod Period	Post med
Enw Name	WEIR CASTLE		
Statws Safle Site Status			

Quarry marked as old quarry on OS 1st edition map (sheet Pembs.XXII.NE) of 1891, suggesting that it had gone out of use by the time the map was published. Not shown on later maps.

Cyfeirnod Record Number	46888	Cyfeirnod Grid Grid Reference	SM95842421
Math o safle Site Type	MILESTONE	Cyfnod Period	Post med
Enw Name			
Statws Safle Site Status			

Milestone: Fishguard 9 miles 170 yards - Haverfordwest 5 miles.

Cyfeirnod Record Number	46889	Cyfeirnod Grid Grid Reference	SM95902275
Math o safle Site Type	MILESTONE	Cyfnod Period	Post med
Enw Name			
Statws Safle Site Status			

Milestone: Fishguard 10 miles 170 yards - Haverfordwest 4 miles.

Cyfeirnod Record Number	46890	Cyfeirnod Grid Grid Reference	SM96762360
Math o safle Site Type	MILL RACE	Cyfnod Period	Post med
Enw Name	SPITTALL WOOLLEN FACTORY		
Statws Safle Site Status			

Mill race providing water to the Spittall Woollen Factory shown on the OS 1st edition 1:2500 map (sheet Pembs.XXII.4) of 1889.

Cyfeirnod Record Number	46891	Cyfeirnod Grid Grid Reference	SM95652263
Math o safle Site Type	DESERTED RURAL SETTLEMENT	Cyfnod Period	Post Med
Enw Name			
Statws Safle Site Status			

Lands End, a small settlement consisting of a single rectangular building within an enclosure shown on the OS 1st edition 1:10560 map (sheet Pembs.XXII.NE) published in 1891, but shown as unroofed on the 2nd edition maps of 1908. A modern house just to the north now carries the name Lands End.

Cyfeirnod Record Number	46892	Cyfeirnod Grid Grid Reference	SM95722239
Math o safle Site Type	DESERTED RURAL SETTLEMENT	Cyfnod Period	Post Med
Enw Name	THE BORDER		
Statws Safle Site Status			

The border, a small settlement consisting of a rectangular building within a roadside enclosure shown on the OS 1st edition 1:10560 map (sheet Pembs.XVI.SE) published in 1891, but not shown on other OS map editions. Presumably it was abandoned sometime shortly after the 1st edition maps were surveyed and published.

Cyfeirnod Record Number	46893	Cyfeirnod Grid Grid Reference	SM95752218
Math o safle Site Type	QUARRY	Cyfnod Period	Post Med
Enw Name			
Statws Safle Site Status			

Small quarry marked as old quarry on the OS 1st edition 1:2500 map (sheet Pembs.XXII.8) of 1889, suggesting that it had already gone out of use by the time the map was published.

Cyfeirnod Record Number	46894	Cyfeirnod Grid Grid Reference	SM96672200
Math o safle Site Type	GRAVEL PIT	Cyfnod Period	Post Med
Enw Name			
Statws Safle Site Status			

Old gravel pit shown on OS 1st edition 1:2500 map (sheet Pembs.XXII.4) of 1889. The label 'old gravel pit; suggests that it had already gone out of use when the Os was published.

Cyfeirnod Record Number	46895	Cyfeirnod Grid Grid Reference	SM95692124
Math o safle Site Type	MILESTONE	Cyfnod Period	Post Med
Enw Name			
Statws Safle Site Status			

Milestone: Fishguard 11 miles 170 yards - Haverfordwest 3 miles.

Cyfeirnod Record Number	46896	Cyfeirnod Grid Grid Reference	SM95442046
Math o safle Site Type	QUARRY	Cyfnod Period	Post Med
Enw Name			
Statws Safle Site Status			

A small quarry shown as 'old quarry' on the OS 1st edition 1:10560 map (sheet Pembs XXII.NE) of 1891, suggesting that it had gone out of production by the time the map was published.

Cyfeirnod Record Number	46897	Cyfeirnod Grid Grid Reference	SM94841985
Math o safle Site Type	MILL RACE	Cyfnod Period	Post Med
Enw Name	SLOUTH CORN MILL		
Statws Safle Site Status			

Mill race providing water for Slouth Corn Mill (PRN 46898), shown on the OS 1st edition 1:10560 map (sheet Pembs.XXII.SE) published in 1891. The line of the race appears to survive on modern maps.

Cyfeirnod Record Number	46898	Cyfeirnod Grid Grid Reference	SM94831985
Math o safle Site Type	CORN MILL	Cyfnod Period	Post Med
Enw Name	SLOUTH CORN MILL		
Statws Safle Site Status			

Slouth Corn Mill shown on the OS 1st edition 1:10560 map (sheet Pembs.XXII.SE), powered by water fed via by the mill race (PRN 46897). No longer shown on modern maps.

Cyfeirnod Record Number	46899	Cyfeirnod Grid Grid Reference	SM96101987
Math o safle Site Type	BUILDING	Cyfnod Period	Post Med
Enw Name	FLEATHER HILL		
Statws Safle Site Status			

A small rectangular building shown on the OS 1st ed 1:2500 map (sheet Pembs XXII.16) published in 1889. The building, of unknown use was presumably associated with the now demolished Flethers Hill Mansion (PRN 3313).

Cyfeirnod Record Number	46900	Cyfeirnod Grid Grid Reference	SM95361971
Math o safle Site Type	MILESTONE	Cyfnod Period	Post Med
Enw Name			
Statws Safle Site Status			

Milestone: Fishguard 12 miles 170 yards - Haverfordwest 2 miles.

Cyfeirnod Record Number	46901	Cyfeirnod Grid Grid Reference	SM95351957
Math o safle Site Type	DESERTED SETTLEMENT	Cyfnod Period	Post Med
Enw Name	WINDY HILL		
Statws Safle Site Status			

A small roadside settlement called Windy Hill shown on the OS 1st edition 1:10560 map (sheet Pembs XXII.SE) published in 1891, but not shown on subsequent OS map editions. The name Windy Hill is now attached to a farm a short distance to the north of this site.

Cyfeirnod Record Number	46902	Cyfeirnod Grid Grid Reference	SM94531928
Math o safle Site Type	QUARRY	Cyfnod Period	Post Med
Enw Name			
Statws Safle Site Status			

A small quarry shown on the OS 1st edition 1:10560 map (sheet Pembs.XXII.SE) of 1891, but which had apparently gone out of use by the early 20th century as it was not shown on the 2nd edition maps of 1908.

Cyfeirnod Record Number	46903	Cyfeirnod Grid Grid Reference	SM94811898
Math o safle Site Type	QUARRY	Cyfnod Period	Post Med
Enw Name			
Statws Safle Site Status			

Quarry marked as Old Quarry on the OS 1st edition 1:2500 map (sheet Pembs.XXII.15), which suggests that it had already gone out of production by the time the map was published. The quarry was not shown on subsequent OS editions.

Cyfeirnod Record Number	46904	Cyfeirnod Grid Grid Reference	SM95361895
Math o safle Site Type	SMITHY	Cyfnod Period	Post Med
Enw Name			
Statws Safle Site Status			

A roadside smithy marked on the 1st ed 1:10560 map (sheet Pembs.XXII.SE) published in 1891, but no longer shown on maps.

Cyfeirnod Record Number	46905	Cyfeirnod Grid Grid Reference	SM94521847
Math o safle Site Type	BUILDING	Cyfnod Period	Post Med
Enw Name			
Statws Safle Site Status			

A small rectangular building shown on the OS 2nd edition 1:2500 map (sheet Pembs. XXII.15) of 1908, but not on any other editions. The building is of unknown use.

Cyfeirnod Record Number	46906	Cyfeirnod Grid Grid Reference	SM95501855
Math o safle Site Type	POST OFFICE	Cyfnod Period	Post Med
Enw Name			
Statws Safle Site Status			

Rectangular building marked as Post Office on the OS 1st ed 1:2500 map (sheet Pembs.XXII.15) published in 1889.

Cyfeirnod Record Number	46907	Cyfeirnod Grid Grid Reference	SM95551837
Math o safle Site Type	DESERTED SETTLEMENT	Cyfnod Period	Post Med
Enw Name			
Statws Safle Site Status			

An unnamed roadside settlement consisting of two or three buildings shown on the OS 1st edition 1:2500 map (sheet Pembs.XXII.16), but not on later editions.

Cyfeirnod Record Number	46908	Cyfeirnod Grid Grid Reference	SM96131837
Math o safle Site Type	DESERTED SETTLEMENT?	Cyfnod Period	Post Med
Enw Name			
Statws Safle Site Status			

A single unnamed rectangular building within a small enclosure shown on the OS 1st ed 1:2500 map (sheet Pembs XXII.16), which was not shown on later Os editions. Possibly a small cottage with a garden enclosure.

Cyfeirnod Record Number	46909	Cyfeirnod Grid Grid Reference	SM95611816
Math o safle Site Type	MILESTONE	Cyfnod Period	Post Med
Enw Name			
Statws Safle Site Status			

Milestone: Fishguard 13 miles 170 yards - Haverfordwest 1 mile.

Cyfeirnod Record Number	46910	Cyfeirnod Grid Grid Reference	SM96541858
Math o safle Site Type	FISH POND	Cyfnod Period	Post Med
Enw Name	WITHYBUSH		
Statws Safle Site Status			

Fishponds associated with Withybush House.

Cyfeirnod Record Number	46911	Cyfeirnod Grid Grid Reference	SM96541832
Math o safle Site Type	QUARRY	Cyfnod Period	Post Med
Enw Name			
Statws Safle Site Status			

Quarry shown on OS 1st edition 1:2500 map (sheet Pembs.XXII.16) published in 1889, but not on subsequent editions, indicating that the quarry went out of production around the turn of the 20th century.

Cyfeirnod Record Number	46912	Cyfeirnod Grid Grid Reference	SM95181779
Math o safle Site Type	BUILDING	Cyfnod Period	Post Med
Enw Name			
Statws Safle Site Status			

Small rectangular building shown on the OS 2nd edition 1:2500 map (sheet Pembs XVII.4) published in 1907, but not shown on other OS editions. Possibly a cottage, or agricultural building.

Cyfeirnod Record Number	46913	Cyfeirnod Grid Grid Reference	SM95461751
Math o safle Site Type	QUARRY	Cyfnod Period	Post Med
Enw Name			
Statws Safle Site Status			

Quarry marked as Old Quarry on the OS 1st edition 1:10560 map (sheet Pembs.XXVII.NE) published in 1891, suggesting that the quarry was already out of use by the later 19th century. It was not shown on the OS 2nd edition maps.

Cyfeirnod Record Number	46914	Cyfeirnod Grid Grid Reference	SM95581645
Math o safle Site Type	DESERTED SETTLEMENT	Cyfnod Period	Post Med
Enw Name	PRENDERGAST COTTAGE		
Statws Safle Site Status			

Prendergast Cottage shown on the OS 1st edition 1:10560 map (sheet XXVII.NE) of 1891, but which may have been removed by later development.

Cyfeirnod Record Number	46915	Cyfeirnod Grid Grid Reference	SM97651544
Math o safle Site Type	DESERTED SETTLEMENT	Cyfnod Period	Post Med
Enw Name	MOUNTAIN PARK		
Statws Safle Site Status			

A rectangular building shown on the OS 1st edition 1:10560 map (sheet Pembs.XXVIII.NW), published in 1891, but shown as unroofed on the Os 2nd edition map of 1908. No longer shown on maps.

Cyfeirnod Record Number	46916	Cyfeirnod Grid Grid Reference	SM97671603
Math o safle Site Type	MILESTONE	Cyfnod Period	Post Med
Enw Name			
Statws Safle Site Status			

Milestone: Haverfordwest 1 mile - Narberth 8 miles 780 yards.

Cyfeirnod Record Number	46917	Cyfeirnod Grid Grid Reference	SM97971602
Math o safle Site Type	DESERTED SETTLEMENT	Cyfnod Period	Post Med
Enw Name	GREEN PLAIN		
Statws Safle Site Status			

Small roadside settlement called Green Plain consisting of a singular rectangular building within an enclosure shown on the OS 1st edition 1:10560 map (sheet Pembs.XXVIII.NW) of 1891, but not shown on later OS editions.

Cyfeirnod Record Number	46918	Cyfeirnod Grid Grid Reference	SM97971602
Math o safle Site Type	GRAVEL PIT	Cyfnod Period	Post Med
Enw Name	GOOD HOOK		
Statws Safle Site Status			

Gravel pit marked on the OS 1st edition map (sheet Pembs.XXVIII.NW) of 1891, which was abandoned shortly afterwards as it was not shown by the time the OS 2nd edition maps were published in 1908.

Cyfeirnod Record Number	46919	Cyfeirnod Grid Grid Reference	SM98281662
Math o safle Site Type	QUARRY	Cyfnod Period	Post Med
Enw Name	GOOD HOOK		
Statws Safle Site Status			

A quarry marked on the OS 1st edition 1:10560 map (sheet Pembs.XXVIII.NW) of 1891 as Old Quarry, suggesting that it had already gone out of use by the time the map was published. The quarry was shown, but no longer labelled on the OS 2nd maps published in 1908.

Cyfeirnod Record Number	46920	Cyfeirnod Grid Grid Reference	SM98681592
Math o safle Site Type	DESERTED SETTLEMENT	Cyfnod Period	Post Med
Enw Name	THE HERMITAGE		
Statws Safle Site Status			

Small roadside settlement called The Hermitage consisting of a rectangular building within a square enclosure in the corner of a field shown on the OS 1st edition 1:10560 map (sheet Pembs.XXVIII.NW) of 1891. The building was shown as unroofed on the OS 2nd edition map published in 1908, and neither the building or enclosure are shown on modern maps.

Cyfeirnod Record Number	46921	Cyfeirnod Grid Grid Reference	SM98941633
Math o safle Site Type	DESERTED SETTLEMENT	Cyfnod Period	Post Med
Enw Name	LITTLE GOOD HOOK		
Statws Safle Site Status			

Little Good Hook Farm shown on the OS 1st edition 1:10560 map (sheet Pembs.XXVIII.NW) of 1891 as a small complex of buildings and enclosures, but which appears to have been abandoned during the mid 20th century as it is no longer shown on maps.

Cyfeirnod Record Number	46922	Cyfeirnod Grid Grid Reference	SM99001566
Math o safle Site Type	QUARRY	Cyfnod Period	Post Med
Enw Name	CLARBORO		
Statws Safle Site Status			

A quarry shown on the OS 1st edition map (sheet Pembs.XXVIII.NW) of 1891 as Old Quarry, suggesting that it had already gone out of use by the time the map was produced. The quarry was no longer shown by the time the OS 2nd edition maps were published in 1908.

Cyfeirnod Record Number	46923	Cyfeirnod Grid Grid Reference	SM99311584
Math o safle Site Type	MILESTONE	Cyfnod Period	Post Med
Enw Name			
Statws Safle Site Status			

Milestone: Haverfordwest 2 miles - Narberth 7 miles 780 yards.

Cyfeirnod Record Number	46924	Cyfeirnod Grid Grid Reference	SM99321499
Math o safle Site Type	QUARRY	Cyfnod Period	Post Med
Enw Name	BLACK BACKS		
Statws Safle Site Status			

Quarry at Black Backs farm shown on the OS 1st edition 1:10560 map (sheet Pembs.XXVIII.NW) of 1891 as Old Quarry, suggesting that it had gone out of production by the time the map was produced.

Cyfeirnod Record Number	46925	Cyfeirnod Grid Grid Reference	SM99411498
Math o safle Site Type	GRAVEL PIT	Cyfnod Period	Post Med
Enw Name	BLACK BACKS		
Statws Safle Site Status			

Gravel pit at Black Backs farm shown on the OS 1st edition 1:10560 map (sheet Pembs.XXVIII.NW) published in 1891. Extraction was still taking place during the early 20th century as it was described as a sand pit on the OS 2nd edition map of 1908.

Cyfeirnod Record Number	46926	Cyfeirnod Grid Grid Reference	SM99341496
Math o safle Site Type	FARM	Cyfnod Period	Post Med
Enw Name	BLACK BACKS		
Statws Safle Site Status			

Black Backs Farm shown on the OS 1st edition 1:10560 map (sheet Pembs.XXVIII.NW) as a complex of buildings and enclosures, which was abandoned sometime during the mid 20th century as it is no longer shown on modern maps.

Cyfeirnod Record Number	46927	Cyfeirnod Grid Grid Reference	SN00241635
Math o safle Site Type	DWELLING	Cyfnod Period	Post Med
Enw Name	WEST END		
Statws Safle Site Status			

Small unnamed settlement consisting of a rectangular building within an enclosure shown on the OS 1st edition 1:10560 map (sheet Pembs.XXVIII.NW) of 1891, but shown as unroofed on the OS 2nd edition map published in 1908. A building on this site is now called West End, which may have replaced the original building.

Cyfeirnod Record Number	46928	Cyfeirnod Grid Grid Reference	SN00521630
Math o safle Site Type	DESERTED SETTLEMENT	Cyfnod Period	Post Med
Enw Name			
Statws Safle Site Status			

Small unnamed settlement consisting of a rectangular building within an enclosure shown on the OS 1st edition 1: 10560 map (sheet Pembs.XXVIII.NW) of 1891, but shown as unroofed on the OS 2nd edition map published in 1908. No longer shown on modern maps.

Cyfeirnod Record Number	46929	Cyfeirnod Grid Grid Reference	SN00631630
Math o safle Site Type	DESERTED SETTLEMENT	Cyfnod Period	Post Med
Enw Name			
Statws Safle Site Status			

Small unnamed settlement consisting of a rectangular building within an enclosure shown on the OS 1st edition 1: 10560 map (sheet Pembs.XXVIII.NW) of 1891, but shown as unroofed on the OS 2nd edition map published in 1908. No longer shown on modern maps.

Cyfeirnod Record Number	46930	Cyfeirnod Grid Grid Reference	SN01001624
Math o safle Site Type	DESERTED SETTLEMENT	Cyfnod Period	Post Med
Enw Name			
Statws Safle Site Status			

Small unnamed settlement consisting of a rectangular building with two associated enclosures shown on the OS 1st and 2nd edition 1:10560 maps (sheet Pembs.XXVIII.NW) of 1891 and 1908. The enclosures survive on modern maps, but the building appears to have been abandoned.

Cyfeirnod Record Number	46931	Cyfeirnod Grid Grid Reference	SN01001573
Math o safle Site Type	MILESTONE	Cyfnod Period	Post Med
Enw Name			
Statws Safle Site Status			

Milestone: Haverfordwest 3 miles - Narberth 6 miles 780 yards.

Cyfeirnod Record Number	46932	Cyfeirnod Grid Grid Reference	SN02281565
Math o safle Site Type	MILESTONE	Cyfnod Period	Post Med
Enw Name			
Statws Safle Site Status			

Milestone: Haverfordwest 4 miles - Narberth 5 miles 780 yards.

Cyfeirnod Record Number	46933	Cyfeirnod Grid Grid Reference	SN01241495
Math o safle Site Type	GRAVEL PIT	Cyfnod Period	Post Med
Enw Name	COLDBLOW		
Statws Safle Site Status			

Gravel pit at Coldblow farm shown as Old Gravel Pit on the OS 1st edition 1:10560 map (sheet Pembs.XXXVIII.NW) of 1891, suggesting that it was already out of use by the time the map was produced. The quarry was no longer shown by the time the 2nd edition map was published in 1908.

Cyfeirnod Record Number	46934	Cyfeirnod Grid Grid Reference	SN02471606
Math o safle Site Type	DESERTED SETTLEMENT	Cyfnod Period	Post Med
Enw Name	CLAY CASTLE		
Statws Safle Site Status			

Small unnamed settlement called Clay Castle consisting of a rectangular building within an enclosure shown on the OS 1st edition 1:10560 map (sheet Pembs.XXVIII.NW) of 1891, but shown as unroofed on the OS 2nd edition map published in 1908. No longer shown on modern maps.

Cyfeirnod Record Number	46935	Cyfeirnod Grid Grid Reference	SN02721561
Math o safle Site Type	DESERTED SETTLEMENT	Cyfnod Period	Post Med
Enw Name	GREEN BOWER COTTAGE		
Statws Safle Site Status			

Building shown as Green Bower Cottage on the OS 1st edition map (sheet Pembs.XXVIII.NE) of 1891, but possibly replaced by a modern unnamed building. The name Green Bower Cottage is now attached to a house a short distance to the east.

Cyfeirnod Record Number	46936	Cyfeirnod Grid Grid Reference	SN02941551
Math o safle Site Type	DESERTED SETTLEMENT	Cyfnod Period	Post Med
Enw Name	GREEN DRAGON		
Statws Safle Site Status			

A small settlement called Green Dragon consisting of a rectangular building within a small enclosure shown on the OS 1st edition 1:10560 map (sheet Pembs.XXVIII.NE) of 1891, which appears to have been abandoned sometime during the first half of the 20th century as it is no longer shown on maps.

Cyfeirnod Record Number	46937	Cyfeirnod Grid Grid Reference	SN03341630
Math o safle Site Type	QUARRY	Cyfnod Period	Post Med
Enw Name			
Statws Safle Site Status			

Quarry shown on Os 1st edition 1:10560 map (sheet Pembs.XXVIII.NE) of 1891, which appears to have gone out of use shortly after the map was produced as it does not appear on the OS 2nd edition map of 1908.

Cyfeirnod Record Number	46938	Cyfeirnod Grid Grid Reference	SN03811510
Math o safle Site Type	MILESTONE	Cyfnod Period	Post Med
Enw Name			
Statws Safle Site Status			

Milestone: Haverfordwest 5 miles - Narberth 4 miles 780 yards

Cyfeirnod Record Number	46939	Cyfeirnod Grid Grid Reference	SN05521512
Math o safle Site Type	MILESTONE	Cyfnod Period	Post Med
Enw Name			
Statws Safle Site Status	LB2		

Milestone: Haverfordwest 6 miles - Narberth 3 miles 780 yards.

Cyfeirnod Record Number	46940	Cyfeirnod Grid Grid Reference	SN04321509
Math o safle Site Type	QUARRY	Cyfnod Period	Post Med
Enw Name	ROSE VILLA		
Statws Safle Site Status			

Small quarry at Rose Villa shown on the OS 1st edition 1:10560 map (sheet Pembs.XXVIII.NE) of 1891, which appears to have gone out of use shortly after the map was produced as it does not appear on the OS 2nd edition map of 1908.

Cyfeirnod Record Number	46941	Cyfeirnod Grid Grid Reference	SN05161576
Math o safle Site Type	DESERTED SETTLEMENT	Cyfnod Period	Post Med
Enw Name	COLBY COTTAGE		
Statws Safle Site Status			

A rectangular building within an enclosure called Colby Cottages on the OS 1st edition 1:10560 map (sheet Pembs.XXVIII.NE) of 1891, but which appears to have been abandoned sometime during the first half of the 20th century as it is no longer shown on maps.

Cyfeirnod Record Number	46942	Cyfeirnod Grid Grid Reference	SN06981518
Math o safle Site Type	MILESTONE	Cyfnod Period	Post Med
Enw Name			
Statws Safle Site Status			

Milestone: Haverfordwest 7 miles - Narberth 2 miles 780 yards.

Cyfeirnod Record Number	46943	Cyfeirnod Grid Grid Reference	SN06921484
Math o safle Site Type	MILESTONE	Cyfnod Period	Post Med
Enw Name			
Statws Safle Site Status			

Milestone: Haverfordwest 7 miles - Pembroke 11 miles 922 yards.

Cyfeirnod Record Number	46944	Cyfeirnod Grid Grid Reference	SN08761570
Math o safle Site Type	MILESTONE	Cyfnod Period	Post Med
Enw Name			
Statws Safle Site Status			

Milestone: Haverfordwest 8 miles - Narberth 1 mile 780 yards.

Cyfeirnod Record Number	46945	Cyfeirnod Grid Grid Reference	SN08051650
Math o safle Site Type	GRAVEL PIT	Cyfnod Period	Post Med
Enw Name			
Statws Safle Site Status			

Gravel pit shown on the OS 1st edition 1:10560 map (sheet Pembs.XXIX.NE) of 1891, but which appears to have gone out of use shortly after the map was produced as it was not shown on the OS 2nd edition map published in 1908.

Cyfeirnod Record Number	46946	Cyfeirnod Grid Grid Reference	SN09271522
Math o safle Site Type	DESERTED SETTLEMENT	Cyfnod Period	Post Med
Enw Name	TEGLYN PARK		
Statws Safle Site Status			

Small settlement called Teglyn Park consisting of a single rectangular building set within an irregular enclosure show on the OS 1st and 2nd edition 1:10560 maps (sheet Pembs.XXIX.NW) published in 1891 and 1908. Teglyn Park was abandoned sometime during the first half of the 20th century and the building is no longer shown on maps, although the enclosure appears to survive.

Cyfeirnod Record Number	46947	Cyfeirnod Grid Grid Reference	SN09291535
Math o safle Site Type	DESERTED SETTLEMENT	Cyfnod Period	Post Med
Enw Name	NORTH TEGLYN		
Statws Safle Site Status			

Small roadside settlement called North Teglyn consisting of a rectangular building within an enclosure shown on the 1st and 2nd edition 1:10560 maps (sheet Pembs.XXIX.NW) published in 1891 and 1908 respectively. It was apparently abandoned sometime during the early 20th century as neither the building or enclosure are shown on modern maps.

Cyfeirnod Record Number	46948	Cyfeirnod Grid Grid Reference	SN09631514
Math o safle Site Type	BUILDING	Cyfnod Period	Post Med
Enw Name	LOWER COXHILL		
Statws Safle Site Status			

Small square building shown within a large enclosure at Lower Coxhill Farm on the OS 1st and 2nd edition 1:10560 maps (sheet Pembs.XXIX.NW) of 1891 and 1908. Possibly an agricultural building or small cottage. No longer shown on maps.

Cyfeirnod Record Number	46949	Cyfeirnod Grid Grid Reference	SN09631510
Math o safle Site Type	QUARRY	Cyfnod Period	Post Med
Enw Name	LOWER COXHILL		
Statws Safle Site Status			

Small quarry at Lower Coxhill Farm shown on both the OS 1st and 2nd edition 1:10560 maps (sheet XXIX.NW) of 1891 and 1908 as Old Quarry suggesting that it had already gone out of use by the time the 1st edition was published.

Cyfeirnod Record Number	46950	Cyfeirnod Grid Grid Reference	SN09671667
Math o safle Site Type	GRAVEL PIT	Cyfnod Period	Post Med
Enw Name			
Statws Safle Site Status			

Small gravel pit shown on the OS 1st edition 1:10560 map (sheet Pembs.XXIX.NW) of 1891, which had apparently gone out of use by the early 20th century as it was shown but not labelled on the OS 2nd ed map published in 1908.

Cyfeirnod Record Number	46951	Cyfeirnod Grid Grid Reference	SN10631576
Math o safle Site Type	QUARRY	Cyfnod Period	Post Med
Enw Name			
Statws Safle Site Status			

Small quarry in Rushlake Plantation shown on the OS 1st edition 1:10560 map (sheet Pembs.XXIX.NW) of 1891, but which appears to have gone out of production shortly after the map was produced as it was not shown on the OS 2nd edition map published in 1908.

Cyfeirnod Record Number	46952	Cyfeirnod Grid Grid Reference	SN11031577
Math o safle Site Type	QUARRY	Cyfnod Period	Post Med
Enw Name			
Statws Safle Site Status			

Small quarry shown on the OS 1st ed 1:10560 map (sheet Pembs.XXIX.NW) of 1891 as Old Quarry, suggesting that it had already gone out of use by the time the map was produced. It was not shown on the 2nd ed map of 1908.

Cyfeirnod Record Number	46953	Cyfeirnod Grid Grid Reference	SN10961585
Math o safle Site Type	QUARRY	Cyfnod Period	Post Med
Enw Name			
Statws Safle Site Status			

Small quarry shown on OS 1st edition 1:10560 map (sheet Pembs.XXIX.NW) of 1891 as Old Quarry, suggesting that it was out of use by the time the map was produced. The quarry was shown but no longer labelled on the OS 2nd edition map published in 1908.

Cyfeirnod Record Number	46954	Cyfeirnod Grid Grid Reference	SN10801704
Math o safle Site Type	QUARRY	Cyfnod Period	Post Med
Enw Name	CILRATH WOOD		
Statws Safle Site Status			

Small quarry in Cilrath Wood shown on OS 1st edition 1:10560 map (sheet Pembs.XXIX.NW) as Old Quarry suggesting that it had already gone out of use by the time the map was produced. Not shown on OS 2nd maps of 1908.

Cyfeirnod Record Number	46955	Cyfeirnod Grid Grid Reference	SN11281655
Math o safle Site Type	DESERTED SETTLEMENT	Cyfnod Period	Post Med
Enw Name	CILRATH COTTAGE		
Statws Safle Site Status			

Small settlement called Cilrath-fach consisting of a rectangular building within an enclosure shown on the OS 1st and 2nd edition maps (sheet Pembs.XXIX.NW) of 1891 and 1908, but no longer shown on modern maps.

Cyfeirnod Record Number	46956	Cyfeirnod Grid Grid Reference	SN12431730
Math o safle Site Type	DESERTED SETTLEMENT	Cyfnod Period	Post Med
Enw Name	RHOS-FAWR		
Statws Safle Site Status			

A small settlement called Rhos-fawr consisting of a single rectangular building within an enclosure on the OS 1st edition 1:10560 map (sheet Pembs.XXIX.NE) of 1891, but which was abandoned shortly after the map was produced as it was shown as unroofed on the OS 2nd edition map published in 1907.

Cyfeirnod Record Number	46957	Cyfeirnod Grid Grid Reference	SN12851644
Math o safle Site Type	GRAVEL PIT	Cyfnod Period	Post Med
Enw Name			
Statws Safle Site Status			

Small gravel pit shown on the OS 1st edition 1:10560 map (sheet Pembs.XXIX.NE) of 1891 as Old gravel pit, suggesting that it was already out of use by the time the map was produced. The quarry was not shown on the OS 2nd edition map of 1907.

Cyfeirnod Record Number	46958	Cyfeirnod Grid Grid Reference	SN12891641
Math o safle Site Type	QUARRY	Cyfnod Period	Post Med
Enw Name			
Statws Safle Site Status			

Small quarry shown on the OS 1st edition 1:10560 map (sheet Pembs.XXIX.NE) of 1891 as Old quarry, suggesting that it was already out of use by the time the map was produced. The quarry was not shown on the OS 2nd ed map of 1907.

Cyfeirnod Record Number	46959	Cyfeirnod Grid Grid Reference	SN13081643
Math o safle Site Type	BOAT HOUSE	Cyfnod Period	Post Med
Enw Name	HENLLAN		
Statws Safle Site Status			

A boat house situated on the edge of two large ponds at Henllan. The boat house was first shown on the OS 2nd edition 1:10560 map (sheet Pembs.XXIX.NE) published in 1907, but it is no longer shown on modern map editions.

Cyfeirnod Record Number	46960	Cyfeirnod Grid Grid Reference	SN13121612
Math o safle Site Type	GARDEN	Cyfnod Period	Post Med
Enw Name	HENLLAN		
Statws Safle Site Status			

Old garden marked on the 1st and 2nd edition 1:10560 maps (sheet Pembs.XXIX.NE, of 1891 and 1908 respectively, at Henllan. The area shown was on both map editions shown as an irregular piece of woodland suggesting that the garden was informal prior to it being planted, or abandoned after which the trees regenerated naturally.

Cyfeirnod Record Number	47027	Cyfeirnod Grid Grid Reference	SN13251692
Math o safle Site Type	BUILDING	Cyfnod Period	Post Med
Enw Name			
Statws Safle Site Status			

A rectangular building within a larger rectangular enclosure unnamed on the OS 1st edition 1:10560 map (sheet Pembs.XXIX.NE) of 1891, but no longer shown on modern maps. However, a modern building called Brominau appears to have been built to the north of the original building, but within the same enclosure.

Cyfeirnod Record Number	47028	Cyfeirnod Grid Grid Reference	SN13351700
Math o safle Site Type	QUARRY	Cyfnod Period	Post Med
Enw Name			
Statws Safle Site Status			

Quarry marked on the OS 1st edition 1:10560 map (sheet Pembs.XXIX.NE) of 1891 and shown but not labelled on the OS 2nd edition published in 1907, suggesting that it had gone out of use in the time between the two editions appearing.

Cyfeirnod Record Number	47029	Cyfeirnod Grid Grid Reference	SN13621587
Math o safle Site Type	QUARRY	Cyfnod Period	Post Med
Enw Name	CAERAU		
Statws Safle Site Status			

Quarry marked on the OS 1st edition 1:10560 map (sheet Pembs.XXIX.NE) of 1891 as Old Quarry and shown but not labelled on the OS 2nd edition published in 1907, suggesting that it had gone out of use before the 1st edition map was produced.

Cyfeirnod Record Number	47030	Cyfeirnod Grid Grid Reference	SN13651610
Math o safle Site Type	QUARRY	Cyfnod Period	Post Med
Enw Name	CAERAU WOOD		
Statws Safle Site Status			

A small quarry on the edge of Caerau Wood marked as Old Quarry on the OS 1st edition 1:10560 map (sheet Pembs.XXIX.NE) of 1891, suggesting that it had already gone out of use by the time the map was published. The quarry was not shown on the 2nd edition maps produced in 1907.

Cyfeirnod Record Number	47031	Cyfeirnod Grid Grid Reference	SN13851588
Math o safle Site Type	GRAVEL PIT	Cyfnod Period	Post Med
Enw Name	CAERAU WOOD		
Statws Safle Site Status			

A gravel pit marked as Old Gravel Pit on the OS 1st edition 1:10560 map (sheet Pembs.XXIX.NE) of 1891, suggesting that it had already gone out of use by the time the map was published. The quarry was not shown on the 2nd edition maps produced in 1907. This is one of a small group of three sites, along with two nearby quarries (PRNs 47029 and 47030) that were probably worked to provide materials for use around the Caerau estate, but which were all out of production by the end of the 19th century. Therefore, it seems reasonable to assume that production began at these sites during the 18th or early 19th century.

Cyfeirnod Record Number	47032	Cyfeirnod Grid Grid Reference	SN13671698
Math o safle Site Type	Quarry	Cyfnod Period	Post Med
Enw Name	FFYNNON FARM		
Statws Safle Site Status			

Quarry at Ffynnon Farm marked as Old Quarry on the 1st and 2nd editions 1:10560 maps (sheets Pembs.XXIX.NE) suggesting that it had already gone out of use by the later 19th century.

Cyfeirnod Record Number	47033	Cyfeirnod Grid Grid Reference	SN14441704
Math o safle Site Type	GRAVEL PIT	Cyfnod Period	Post Med
Enw Name			
Statws Safle Site Status			

Gravel pit marked as Old Gravel Pit on the OS 1st and 2nd editions 1:10560 maps (sheets Pembs.XXIX.NE) of 1891 and 1907, suggesting that it was already out of use by the late 19th century.

Cyfeirnod Record Number	47034	Cyfeirnod Grid Grid Reference	SN14941682
Math o safle Site Type	GRAVEL PIT	Cyfnod Period	Post Med
Enw Name			
Statws Safle Site Status			

Gravel pit marked as Old Gravel Pit on the OS 1st and 2nd editions 1:10560 maps (sheets Pembs.XXIX.NE) of 1891 and 1907, suggesting that it was already out of use by the late 19th century.

Cyfeirnod Record Number	47035	Cyfeirnod Grid Grid Reference	SN14971678
Math o safle Site Type	GRAVEL PIT	Cyfnod Period	Post Med
Enw Name			
Statws Safle Site Status			

Gravel pit marked as Old Gravel Pit on the OS 1st and 2nd editions 1:10560 maps (sheets Pembs.XXIX.NE) of 1891 and 1907, suggesting that it was already out of use by the late 19th century.

Cyfeirnod Record Number	47036	Cyfeirnod Grid Grid Reference	SN14621644
Math o safle Site Type	STANDING STONE?;RUBBING STONE?	Cyfnod Period	Post Med
Enw Name			
Statws Safle Site Status			

Stone marked on OS 2nd edition 1:10560 (sheet Pembs.XXIX.NE) published in 1907. This is one of a large number of stones in the fields in this area, which were probably erected as rubbing stones during the post-medieval period, although the possibility remains that some of them may be prehistoric standing stones.

Cyfeirnod Record Number	47037	Cyfeirnod Grid Grid Reference	SN14291624
Math o safle Site Type	STANDING STONE?;RUBBING STONE	Cyfnod Period	Post Med
Enw Name			
Statws Safle Site Status			

Stone marked on OS 2nd edition 1:10560 (sheet Pembs.XXIX.NE) published in 1907. This is one of a large number of stones in the fields in this area, which were probably erected as rubbing stones during the post-medieval period, although the possibility remains that some of them may be prehistoric standing stones.

Cyfeirnod Record Number	47038	Cyfeirnod Grid Grid Reference	SN14721628
Math o safle Site Type	STANDING STONE?;RUBBING STONE?	Cyfnod Period	Post Med
Enw Name			
Statws Safle Site Status			

Stone marked on OS 2nd edition 1:10560 (sheet Pembs.XXIX.NE) published in 1907. This is one of a large number of stones in the fields in this area, which were probably erected as rubbing stones during the post-medieval period, although the possibility remains that some of them may be prehistoric standing stones.

Cyfeirnod Record Number	47039	Cyfeirnod Grid Grid Reference	SN14921630
Math o safle Site Type	STANDING STONE?;RUBBING STONE?	Cyfnod Period	Post Med
Enw Name			
Statws Safle Site Status			

Stone marked on OS 2nd edition 1:10560 (sheet Pembs.XXIX.NE) published in 1907. This is one of a large number of stones in the fields in this area, which were probably erected as rubbing stones during the post-medieval period, although the possibility remains that some of them may be prehistoric standing stones.

Cyfeirnod Record Number	47040	Cyfeirnod Grid Grid Reference	SN15141639
Math o safle Site Type	STANDING STONE?;RUBBING STONE?	Cyfnod Period	Post Med
Enw Name			
Statws Safle Site Status			

Stone marked on OS 2nd edition 1:10560 (sheet Pembs.XXIX.NE) published in 1907. This is one of a large number of stones in the fields in this area, which were probably erected as rubbing stones during the post-medieval period, although the possibility remains that some of them may be prehistoric standing stones.

Cyfeirnod Record Number	47041	Cyfeirnod Grid Grid Reference	SN15261643
Math o safle Site Type	STANDING STONE?;RUBBING STONE?	Cyfnod Period	Post Med
Enw Name			
Statws Safle Site Status			

Stone marked on OS 2nd edition 1:10560 (sheet Pembs.XXIX.NE) published in 1907. This is one of a large number of stones in the fields in this area, which were probably erected as rubbing stones during the post-medieval period, although the possibility remains that some of them may be prehistoric standing stones.

Cyfeirnod Record Number	47042	Cyfeirnod Grid Grid Reference	SN14741611
Math o safle Site Type	STANDING STONE?;RUBBING STONE?	Cyfnod Period	Post Med
Enw Name			
Statws Safle Site Status			

Stone marked on OS 2nd edition 1:10560 (sheet Pembs.XXIX.NE) published in 1907. This is one of a large number of stones in the fields in this area, which were probably erected as rubbing stones during the post-medieval period, although the possibility remains that some of them may be prehistoric standing stones.

Cyfeirnod Record Number	47043	Cyfeirnod Grid Grid Reference	SN15301592
Math o safle Site Type	STANDING STONE?;RUBBING STONE?	Cyfnod Period	Post Med
Enw Name			
Statws Safle Site Status			

Stone marked on OS 2nd edition 1:10560 (sheet Pembs.XXIX.NE) published in 1907. This is one of a large number of stones in the fields in this area, which were probably erected as rubbing stones during the post-medieval period, although the possibility remains that some of them may be prehistoric standing stones.

Cyfeirnod Record Number	47044	Cyfeirnod Grid Grid Reference	SN15041594
Math o safle Site Type	QUARRY	Cyfnod Period	Post Med
Enw Name	CWMLLEFRITH		
Statws Safle Site Status			

Quarry marked as 'Old quarry' on OS 1st and 2nd edition 1:10560 maps (sheets XXIX.NE) of 1891 and 1907, which suggests that the quarry had already gone out of production by the later 19th century. The quarry was probably worked to provide limestone for the nearby limekiln (PRN 47045).

Cyfeirnod Record Number	47045	Cyfeirnod Grid Grid Reference	SN15061591
Math o safle Site Type	LIME KILN	Cyfnod Period	Post Med
Enw Name	CWMLLEFRITH		
Statws Safle Site Status			

Lime kiln shown on the OS 1st and 2nd edition 1:10560 maps (sheets XXIX.NE) as an 'Old lime kiln', suggesting that it, like the nearby quarry (PRN 47044) had gone out of use by the late 19th century. It seems likely that the kiln was supplied from the nearby quarry (PRN 47044) and that it was producing lime for use around the Cwmllefrith holding.

Cyfeirnod Record Number	47046	Cyfeirnod Grid Grid Reference	SN15391775
Math o safle Site Type	GRAVEL PIT	Cyfnod Period	Post Med
Enw Name			
Statws Safle Site Status			

Gravel pit, shown as 'Old gravel pit' on the OS 1st edition 1:10560 map (sheet Pembs. XXIX.NE) of 1891, suggesting that it had already gone out of use by the later 19th century. The quarry was no longer shown by the time the 2nd edition maps were published in 1907.

Cyfeirnod Record Number	47047	Cyfeirnod Grid Grid Reference	SN15711689
Math o safle Site Type	QUARRY	Cyfnod Period	Post Med
Enw Name			
Statws Safle Site Status			

Quarry described on the OS 1st edition 1:10560 map (sheet Pembs. XXIX.NE) of 1891 as an 'Old quarry', suggesting it, like many other small quarries in the region, had gone out of use by the later 19th century. The quarry was marked but not labelled on the OS 2nd edition 1:10560 map published in 1907.

Cyfeirnod Record Number	47048	Cyfeirnod Grid Grid Reference	SN16621790
Math o safle Site Type	GRAVEL PIT	Cyfnod Period	Post Med
Enw Name			
Statws Safle Site Status			

A small gravel pit described on the OS 1st edition 1:10560 map (sheet Pembs.XXIX.NE) of 1891 as an 'Old gravel pit', suggesting it, like many other small gravel pits in the region, had gone out of use by the later 19th century. It was marked but not labelled on the OS 2nd edition 1:10560 map published in 1907.

Cyfeirnod Record Number	47049	Cyfeirnod Grid Grid Reference	SN16201775
Math o safle Site Type	GRAVEL PIT	Cyfnod Period	Post Med
Enw Name			
Statws Safle Site Status			

A small gravel pit described on the OS 1st edition 1:10560 map (sheet Pembs.XXIX.NE) of 1891 as an 'Old gravel pit', suggesting it, like numerous other small gravel pits and quarries in the region, had gone out of use by the later 19th century. The quarry was marked but not labelled on the OS 2nd edition 1:10560 map published in 1907.

Cyfeirnod Record Number	47050	Cyfeirnod Grid Grid Reference	SN16291649
Math o safle Site Type	QUARRY	Cyfnod Period	Post Med
Enw Name			
Statws Safle Site Status			

Quarry shown as 'Old Quarry' on the OS 1st edition 1:10560 map (sheet Pembs.XXIX.NE) of 1891, but not shown on the OS 2nd edition maps published in 1907. This suggests that the quarry had gone out of production by the later 19th century and was no longer considered to be a significant landscape feature when the surveys for the 2nd edition maps were carried out.

Cyfeirnod Record Number	47051	Cyfeirnod Grid Grid Reference	SN16141667
Math o safle Site Type	DESERTED SETTLEMENT	Cyfnod Period	Post Med
Enw Name	CARBRYN		
Statws Safle Site Status			

A small settlement called Carbryn consisting of a rectangular building within an enclosure, shown on the OS 1st and 2nd edition 1:10560 maps (sheet Pembs.XXIX.NE) published in 1891 and 1907 respectively, but no longer shown on modern maps.

Cyfeirnod Record Number	47052	Cyfeirnod Grid Grid Reference	SN17951624
Math o safle Site Type	BRIDGE	Cyfnod Period	Post Med
Enw Name	LLAN-MARLAIS BRIDGE		
Statws Safle Site Status			

A bridge carrying the railway line over a small unclassified road.

Cyfeirnod Record Number	47053	Cyfeirnod Grid Grid Reference	SN17311710
Math o safle Site Type	QUARRY	Cyfnod Period	Post Med
Enw Name			
Statws Safle Site Status			

Small quarry shown as 'Old Quarry' on the OS 1st edition 1:10560 map (sheet Pembs.XXX.NW) published in 1891, suggesting that it already gone out of production by the late 19th century. The quarry was shown but not labelled on the OS 2nd edition maps produced in 1908.

Cyfeirnod Record Number	47054	Cyfeirnod Grid Grid Reference	SN18081614
Math o safle Site Type	GRAVEL PIT	Cyfnod Period	Post Med
Enw Name			
Statws Safle Site Status			

Small gravel pit shown as 'Old gravel pit' on the OS 1st edition 1:10560 map (sheet Pembs.XXX.NW) published in 1891, suggesting that it already gone out of production by the late 19th century. The gravel pit was shown but not labelled on the OS 2nd edition maps produced in 1908.

Cyfeirnod Record Number	47055	Cyfeirnod Grid Grid Reference	SN17981768
Math o safle Site Type	BRIDGE	Cyfnod Period	Post Med
Enw Name	TRE-WERN BRIDGE		
Statws Safle Site Status			

A bridge carrying the railway line over THE Afon Taf.

Cyfeirnod Record Number	47056	Cyfeirnod Grid Grid Reference	SN17201728
Math o safle Site Type	QUARRY	Cyfnod Period	Post Med
Enw Name			
Statws Safle Site Status			

Small quarry shown on the OS 1st and 2nd editions 1:10560 maps (sheets Pembs.XXXVII.SW) published in 1891 and 1907, but shown as disused on modern maps.

Cyfeirnod Record Number	47057	Cyfeirnod Grid Grid Reference	SN17211750
Math o safle Site Type	DESERTED SETTLEMENT	Cyfnod Period	Post Med
Enw Name	PENRALLT COTTAGE		
Statws Safle Site Status			

A small settlement consisting of a single building within a rectangular enclosure, called Penrallt Cottage on the OS 1st edition 1:10560 map (sheet Carms.XXXVII.SW) of 1891, which had been abandoned shortly after the map was produced as the building had gone by the time the OS 2nd edition map was published in 1907. Neither the building nor its enclosure are shown on modern maps.

Cyfeirnod Record Number	47058	Cyfeirnod Grid Grid Reference	SN21011690
Math o safle Site Type	DESERTED SETTLEMENT	Cyfnod Period	Post Med
Enw Name			
Statws Safle Site Status			

A small roadside settlement consisting of a single building within a rectangular enclosure, unnamed on the OS 2nd edition 1:10560 map (sheet Carms.XXXVII.SW) of 1907, which appears to have been abandoned during the early to mid 20th century as it is no longer shown on modern maps.

Cyfeirnod Record Number	47059	Cyfeirnod Grid Grid Reference	SN21221786
Math o safle Site Type	DESERTED SETTLEMENT	Cyfnod Period	Post Med
Enw Name	QUARRY COTTAGES;PARC CWARE		
Statws Safle Site Status			

A small settlement consisting of a rectangular building, containing at least two cottages called Quarry Cottages on the OS 2nd edition 1:10560 map (sheet Carms.XXXVII.SW) of 1891, which was known as Parc Cware by the time the OS 2nd edition map appeared in 1907. The cottages may have been removed or renamed, as there is no longer any building bearing the name. The cottages were associated with, or simply named after the adjacent quarry (PRN 47060).

Cyfeirnod Record Number	47060	Cyfeirnod Grid Grid Reference	SN21271786
Math o safle Site Type	QUARRY	Cyfnod Period	Post Med
Enw Name			
Statws Safle Site Status			

A small quarry shown on the OS 1st edition 1:10560 map (sheet Carms.XXXVII.SW) published in 1891 as 'Old Quarry' suggesting that it had already gone out of use by the later 19th century. The quarry, which gave its name to the nearby Quarry Cottages (PRN 47059), was not shown on the OS 2nd edition map produced in 1907.

Cyfeirnod Record Number	47061	Cyfeirnod Grid Grid Reference	SN22001799
Math o safle Site Type	WELL	Cyfnod Period	Post Med
Enw Name			
Statws Safle Site Status			

A well shown on the OS 1st and 2nd edition 1:10560 maps (sheets Carms.XXXVII.SE) published in 1891 and 1907 as a spring set within a small rectangular enclosure. There may be a stone well-head structure.

Cyfeirnod Record Number	47062	Cyfeirnod Grid Grid Reference	SN22161719
Math o safle Site Type	DESERTED SETTLEMENT	Cyfnod Period	Post Med
Enw Name	PARC-NEWYDD		
Statws Safle Site Status			

A small settlement consisting of a single rectangular building set within a larger rectangular enclosure called Parc-newydd on the OS 1st edition 1:10560 (sheet Carms.XXXVII.SE), but which had been abandoned shortly after the map was produced as it was not shown on the 2nd edition map was produced in 1907. Traces of the enclosure survived on the 2nd edition map, but neither the building nor the enclosure are shown on modern maps.

Cyfeirnod Record Number	47063	Cyfeirnod Grid Grid Reference	SN22821651
Math o safle Site Type	LODGE	Cyfnod Period	Post Med
Enw Name	FOREST LODGE		
Statws Safle Site Status			

Forest Lodge shown on the OS 1st and 2nd editions 1:10560 maps (sheets Carms.XXXVII.SE) of 1891 and 1907. The lodge was part of the Forest holding, which was centred on the farm a short distance to the west. The lodge appears to have been abandoned and possibly demolished during the 20th century as it is no longer shown on modern maps.

Cyfeirnod Record Number	47064	Cyfeirnod Grid Grid Reference	SN23021676
Math o safle Site Type	DESERTED SETTLEMENT	Cyfnod Period	Post Med
Enw Name	GORS-FRAITH		
Statws Safle Site Status			

A settlement called Gors-fraith consisting of a single rectangular building and two associated enclosures, shown on the OS 1st and 2nd edition 1:10560 maps (sheets Carms.XXXVII.SE), but which had apparently been abandoned during the 20th century as neither the building or enclosures are shown on modern maps.

Cyfeirnod Record Number	47065	Cyfeirnod Grid Grid Reference	SN24021729
Math o safle Site Type	DESERTED SETTLEMENT	Cyfnod Period	Post Med
Enw Name	CLYN-MARCH;CLYN MARSH		
Statws Safle Site Status			

A small roadside settlement alongside the original line of the A40 called Clyn-march on the OS 1st edition 1:10560 map (sheet Carms.XXXVII.SE) of 1891, but called Clyn-marsh on the 2nd edition map published in 1907. This site is no longer shown on modern maps and it may have been lost during previous alterations to the line of the A40.

Cyfeirnod Record Number	47066	Cyfeirnod Grid Grid Reference	SN24671692
Math o safle Site Type	DESERTED SETTLEMENT	Cyfnod Period	Post Med
Enw Name	CEFN-MARCH		
Statws Safle Site Status			

A small settlement consisting of a rectangular building set within a long, narrow rectangular roadside enclosure called Cefn-march on the OS 1st edition 1:10560 map (sheet Carms.XXXVII.SE) of 1891, but which had been abandoned shortly after as it was not shown on the OS 2nd edition map published in 1907. The narrow roadside enclosure is still shown on modern maps.

Cyfeirnod Record Number	47067	Cyfeirnod Grid Grid Reference	SN24891728
Math o safle Site Type	UNKNOWN	Cyfnod Period	Unknown
Enw Name	WHITE STONE		
Statws Safle Site Status			

A White Stone marked on the OS 1st edition 1:10560 map (sheet Carms.XXXVII.SE) of 1891 in a field just south of Blaengorse farm (PRN 14911). The nature of the White Stone is uncertain, it could have been a prehistoric standing stone, or it may have been related to the farm, which was first mentioned in the 17th century.

Cyfeirnod Record Number	47068	Cyfeirnod Grid Grid Reference	SN26461752
Math o safle Site Type	DESERTED SETTLEMENT	Cyfnod Period	Post Med
Enw Name	PLAS FEDWEN		
Statws Safle Site Status			

Small settlement called Plas-fedwen on the OS 1st edition 1:10560 map (sheet Carms.XXXVII.SE) of 1891, which was abandoned shortly after as it was shown as unroofed on the 1907. It is possible that the original site of Plas-fedwen may now be occupied by a modern building.

Cyfeirnod Record Number	47069	Cyfeirnod Grid Grid Reference	SN26371700
Math o safle Site Type	DESERTED SETTLEMENT	Cyfnod Period	Post Med
Enw Name			
Statws Safle Site Status			

Small unnamed settlement shown on the OS 1st edition 1:10560 map (sheet Carms.XXXVII.SE) of 1891, which was apparently abandoned shortly after as it was shown as unroofed on the 1907. It is no longer shown on modern maps.

Cyfeirnod Record Number	47070	Cyfeirnod Grid Grid Reference	SN26381643
Math o safle Site Type	DESERTED SETTLEMENT	Cyfnod Period	Post Med
Enw Name	GORS-FACH		
Statws Safle Site Status			

Small settlement called Gors-fach shown on the OS 1st and 2nd edition 1:10560 maps (sheets Carms.XXXVII.SE) of 1891 and 1907, which was apparently abandoned sometime during the 20th century as it is no longer shown on modern maps.

Cyfeirnod Record Number	47071	Cyfeirnod Grid Grid Reference	SN26771656
Math o safle Site Type	CEMETERY	Cyfnod Period	Post Med
Enw Name	BETHELEHEM CHAPEL BURIAL GROUND		
Statws Safle Site Status			

A burial ground shown on the OS 1st and 2nd edition 1:10560 maps (sheets Carms.XXXVII.SE) of 1891 and 1907 associated with the nearby Bethlehem Chapel (PRN 15062).

Cyfeirnod Record Number	47072	Cyfeirnod Grid Grid Reference	SM93833511
Math o safle Site Type	DESERTED RURAL SETTLEMENT	Cyfnod Period	Post Med
Enw Name			
Statws Safle Site Status			

A small deserted settlement shown on the OS 1st and 2nd edition 1:10560 maps (sheets Carms.IX.NW) of 1891 and 1908 and on aerial photographs of the 1950s. The settlement consisted of a rectangular building with an attached garden enclosure, with cultivation ridges visible on the aerial photographs. A second and smaller enclosure just to the northwest may also have been part of this holding. The aerial photographs show the building and enclosures as low vegetation covered banks. The current condition of the site is unknown.

Cyfeirnod Record Number	47073	Cyfeirnod Grid Grid Reference	SM94173215
Math o safle Site Type	BUILDING	Cyfnod Period	Post Med
Enw Name	CILIAU-WEN		
Statws Safle Site Status	LB2		

Range of farm buildings on northwest side of farm yard.

Cyfeirnod Record Number	47074	Cyfeirnod Grid Grid Reference	SM94223214
Math o safle Site Type	BUILDING	Cyfnod Period	Post Med
Enw Name	CILIAU-WEN		
Statws Safle Site Status	LB2		

Range of farm buildings on southeast side of farm yard.

Cyfeirnod Record Number	47075	Cyfeirnod Grid Grid Reference	SM94393219
Math o safle Site Type	GATEWAY	Cyfnod Period	Post Med
Enw Name	CILIAU-WEN LODGE		
Statws Safle Site Status	LB2		

Gate piers, walls and gates at Ciliauwen Lodge.

Cyfeirnod Record Number	47076	Cyfeirnod Grid Grid Reference	SN01471467
Math o safle Site Type	FARMHOUSE	Cyfnod Period	Post Med
Enw Name	CRESBOROUGH		
Statws Safle Site Status	LB2		

Recently listed farmhouse at Cresborough Farm.

Cyfeirnod Record Number	47231	Cyfeirnod Grid Grid Reference	SN01021614
Math o safle Site Type	GATEWAY	Cyfnod Period	Post Med
Enw Name	SOUTH DAIRY BAPTIST CHURCH		
Statws Safle Site Status	LB2		

Recently listed gates of the South Dairy Baptist Church.

Cyfeirnod Record Number	47232	Cyfeirnod Grid Grid Reference	SN05431485
Math o safle Site Type	FARMHOUSE	Cyfnod Period	Post Med
Enw Name	HIGH TOCH		
Statws Safle Site Status	LB2		

Recently listed farmhouse at High Toch.

Cyfeirnod Record Number	47233	Cyfeirnod Grid Grid Reference	SN14761687
Math o safle Site Type	WAR MEMORIAL	Cyfnod Period	Modern
Enw Name			
Statws Safle Site Status	LB2		

War memorial in centre of Llanddewi Velfrey village.

Cyfeirnod <i>Record Number</i>	46897	Cyfeirnod Grid <i>Grid Reference</i>	SM94841985
Math o safle <i>Site Type</i>	MILL RACE	Cyfnod <i>Period</i>	Post Med
Enw <i>Name</i>	SLOUTH CORN MILL		
Statws Safle <i>Site Status</i>			

Cyfeirnod <i>Record Number</i>	46493	Cyfeirnod Grid <i>Grid Reference</i>	
Math o safle <i>Site Type</i>	ROAD	Cyfnod <i>Period</i>	ROMAN?
Enw <i>Name</i>			
Statws Safle <i>Site Status</i>			



**A40(T) ST. CLEARS - FISHGUARD
STAGE 1 ACHAEOLOGICAL APPRAISAL**


REPORT NUMBER 2002/12

JANUARY 2003

This report has been prepared by Nigel Page

Position Project Manager

Signature




Date

29/01/03

This report has been checked and approved by Ken Murphy on behalf of Cambria
Archaeology, Dyfed Archaeological Trust Ltd.

Position Deputy Director

Signature



Date

27/01/03

As part of our desire to provide a quality service we would welcome any comments you may have
on the content or presentation of this report

