

PREHISTORIC FUNERARY & RITUAL SITES PROJECT

**EAST CARMARTHENSHIRE
2002-2003**



Report No. 2002/94

Report Prepared for:
CADW: WELSH HISTORIC MONUMENTS

CAMBRIA ARCHAEOLOGY

REPORT NO. 2002/94
PROJECT RECORD NO. 43600

MARCH 2003

PREHISTORIC FUNERARY & RITUAL SITES PROJECT:
EAST CARMARTHENSHIRE 2002-2003

By

Nikki Cook, Gwilym Hughes, Nigel Page and Richard Ramsey

Cambria Archaeology is the marketing name of the Dyfed Archaeological Trust Limited.

The report has been prepared for the specific use of the client. The Dyfed Archaeological Trust Ltd can accept no responsibility for its use by any other person or persons who may read it or rely on the information it contains.

ARCHAEOLEG CAMBRIA
Ymddiriedolaeth Archaeolegol Dyfed Cyf
Neuadd y Sir, Stryd Caerfyrddin, Llandeilo, Sir Gaerfyrddin SA19 6AF
Ffon: Ymholiadau Cyffredinol 01558 823121
Adran Rheoli Trefladaeth 01558 823131
Ffacs: 01558 823133
Epost: cambria@acadat.com Gwefan: www.acadat.com

CAMBRIA ARCHAEOLOGY
Dyfed Archaeological Trust Limited
The Shire Hall, Carmarthen Street, Llandeilo, Carmarthenshire SA19 6AF
Tel: General Enquiries 01558 823121
Heritage Management Section 01558 823131
Fax: 01558 823133
Email: cambria@acadat.com Website: www.acadat.com

The Trust is both a Limited Company (No. 1198990) and a Registered Charity (No. 504616)
CADEIRYDD CHAIRMAN: B.C.BURNHAM, MA PHD FSA MIFA. CYFARWYDDWR DIRECTOR: E G HUGHES BA MIFA

CONTENTS

INTRODUCTION	1
PROJECT AIMS	1
<i>Fig. 1 Location of east Carmarthenshire study area</i>	
METHODOLOGY	2
<i>Table 1 Site types initially queried from SMR</i>	
SURVEY RESULTS	7
<i>Table 2 Site types by number of individual monuments</i>	
<i>Table 3 Group PRNs</i>	
Condition of sites	8
<i>Table 4 Summary of individual monument condition after fieldwork</i>	
<i>Table 5 Summary of group monument condition after fieldwork</i>	
Distribution	9
<i>Fig. 2 Distribution of all monument types following field visits (excluding sites from placename & documentary sources)</i>	
<i>Fig. 3 Distribution of all group monument types following field visits</i>	
<i>Fig. 4 Distribution of round barrows from placename and documentary sources</i>	
<i>Fig. 5 Distribution of standing stones from placename and documentary sources</i>	
<i>Table 6 Topographical siting of individual monument types</i>	11
<i>Table 7 Topographical siting of group monument types</i>	
<i>Graph 1 Aspects of monument locations in the upper Tywi Valley</i>	12
<i>Graph 2 Elevation of monument locations in the upper Tywi Valley</i>	
<i>Graph 3 Slope of monument locations in the upper Tywi Valley</i>	
MONUMENT SITE TYPES	13
Cists and cremation burials	14
<i>Fig. 6 Distribution of cist burials, cist grave cemeteries and cremation burials</i>	
Chambered tombs	15
<i>Fig. 7 Distribution of all chambered tombs following field visits</i>	
<i>Photos of PRN 4104 Gelli chambered tomb</i>	
Henge	16
<i>Fig. 8 Distribution of all henge monuments following field visits</i>	
<i>Photos of PRN 1754 Ffynnon Newydd & PRN 7324 Penlan Ucha</i>	
Long barrows	17
<i>Fig. 9 Distribution of all long barrows following field visits</i>	
<i>Photos of PRN 4044 Waun Pwtlyn & PRN 45132 Foel Deg</i>	
Prehistoric monument complex	18
<i>Fig. 10 Distribution of all prehistoric monument complexes following field visits</i>	
<i>Photos of PRN 45581 Esgair Nant-y-Maen & PRN 47610 Garn Fawr</i>	
Ring barrow	19
<i>Fig. 11 Distribution of all ring barrows following field visits</i>	
<i>Photos of PRN 281 Pen Cae Newydd & PRN 45120 Banc y Bryn</i>	

Round barrow	20
<i>Fig. 12 Distribution of all round barrows following field visits</i>	
<i>Photos of PRN 4056 Carn y Gigfran & PRN 7329 Cwn Ivor</i>	
Round barrow cemetery	28
<i>Fig. 13 Distribution of all round barrow cemeteries following field visits</i>	
<i>Photos of PRN 45144 Tair Carn Uchaf & PRN 45569 Beddau'r Derwyddon</i>	
Round barrow pair	30
<i>Fig. 14 Distribution of all round barrow pairs following field visits</i>	
<i>Photos of PRN 45575 Carnau'r Gareg-las & PRN 45583 Garn Fawr</i>	
Standing stone	31
<i>Fig. 15 Distribution of all standing stones following field visits</i>	
<i>Photos of PRN 1392 Meini Hirion & PRN 4108 Mynydd Mallaen Maenhir</i>	
Standing stone pair	34
<i>Fig. 16 Distribution of all standing stone pairs following field visits</i>	
<i>Photos of PRN 4144 Pant Meddygon & PRN 11034 Caemain stone pair</i>	
Stone circle	35
<i>Fig. 17 Distribution of all stone circles following field visits</i>	
<i>Photos of PRN 9032 Pen Twyn & PRN 9997 Waen Lwyd</i>	
Stone row	36
<i>Fig. 18 Distribution of all stone rows following field visits</i>	
<i>Photos of PRN 7434 Cefn Gwernffrwyd stone row</i>	
REFERENCES	37
GAZETTEER OF SITES	
APPENDICES	
Appendix 1 Sites from place-name and documentary evidence	
Appendix 2 Sites visited but not considered prehistoric funerary and ritual monuments	
Appendix 3 Scoop graves	
<i>Fig. 19 Distribution of scoop graves based on desktop analysis and some field visits</i>	
Appendix 4 Field recording pro-forma	
Appendix 5 Fan Foel (PRN 32392) Survey	
<i>Illustrated plan of Fan Foel survey results</i>	
<i>Photos of PRN 32392 Fan Foel</i>	
Appendix 6 New sites added to the SMR	
Appendix 7 Sites with palaeoenvironmental potential	
<i>Fig. 20 Distribution of all sites with palaeoenvironmental potential after field visits</i>	
CD ROM	Digital images of selected sites in PRN order

INTRODUCTION

This survey forms part of a wider assessment of the condition and form of prehistoric funerary and ritual sites throughout Wales. The project is being undertaken by the Welsh Archaeological Trusts and is being grant aided by Cadw: Welsh Historic Monuments. It developed from an initial project undertaken by Clwyd-Powys Archaeological Trust (CPAT) in the Upper Severn Valley (Gibson 1998).

During the first year of the project in southwest Wales, Cambria Archaeology (Dyfed Archaeological Trust) focused on west Carmarthenshire (Bestley 2001). This report completes the assessment of the monuments in Carmarthenshire and focuses on the eastern area of the county including the former district authority areas of Llanelli and Dinefwr (Fig. 1).

The survey area is dominated by two massive upland blocks, the southern edge of the Cambrian Mountains (including Mynydd Mallaen) and the western end of the Brecon Beacons (including Mynydd y Betws and Mynydd Du). The area also includes the watersheds and upper valleys of several of rivers including the Tywi, Cothi, Twrch, Amman, Clydach and Sawdde as well as numerous smaller tributaries. The resulting landscape is one of considerable contrasts. For example the upper reaches of the river valleys contrast with the neighbouring upland plateaux. The vast majority of the monuments in the area are located on the gently undulating plateaux areas. Some palaeoenvironmental analysis has been carried out in several places across and close to Mynydd Du, which suggests that it was not until the Bronze Age that the higher ground on the mountain was cleared, although piecemeal clearance may have been occurring since the Mesolithic period (Leighton 1997, 19-24).

PROJECT AIMS

The aims of the PFRS: east Carmarthenshire project were threefold:

1. to update the existing SMR records for the area, making any alterations and additions as necessary
2. to assess the fragility and vulnerability of known sites, making both scheduling and management recommendations for selected monuments
3. to contribute towards an evolving understanding and interpretation of these sites in both a regional and national perspective.

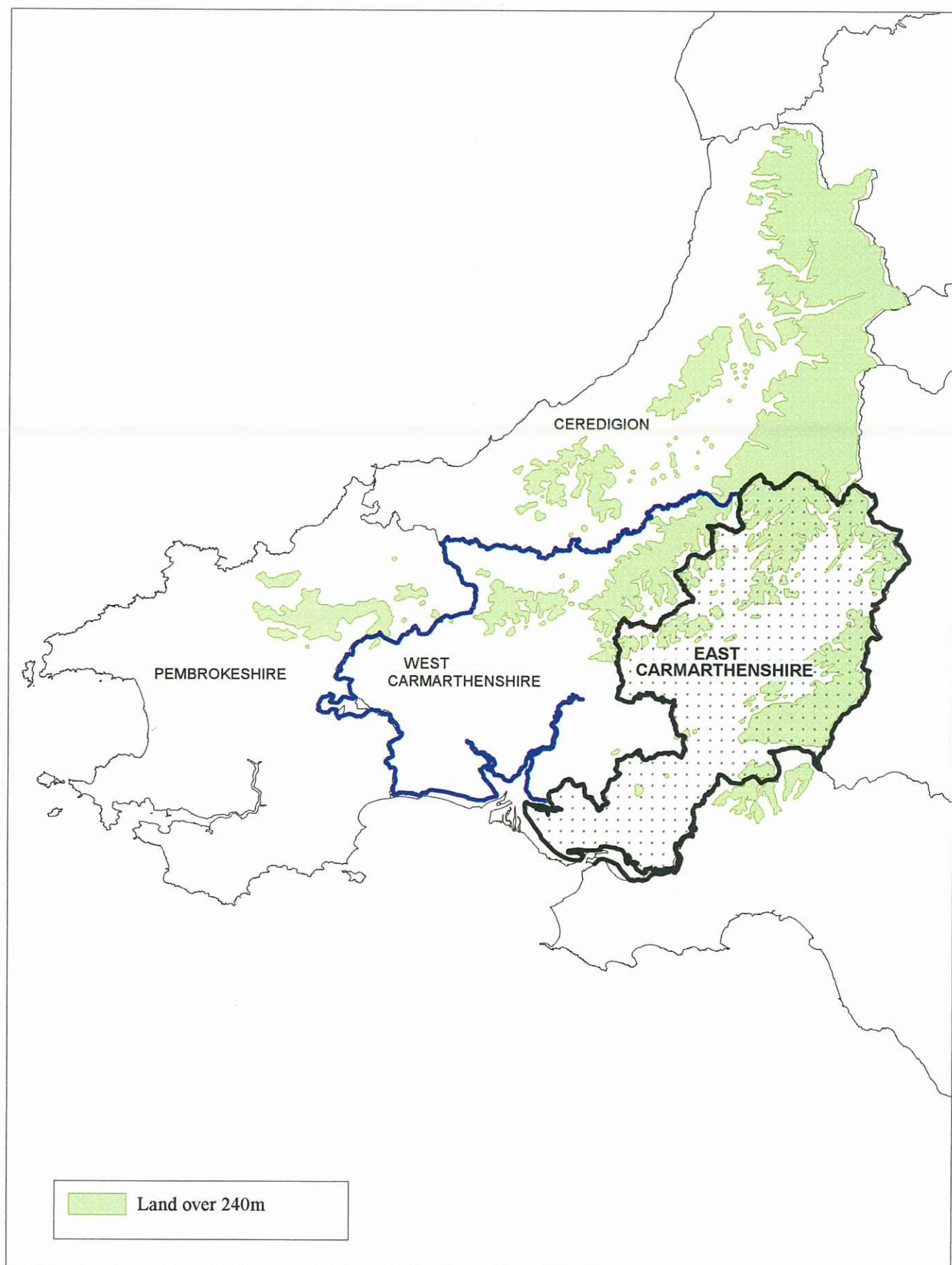


Figure 1 Location of the east Carmarthenshire study area

METHODOLOGY

Pre-survey desk-based assessment

Prior to the field survey an assessment was undertaken of all the records held on the regional Sites and Monuments Record that might be relevant to the project. These included all obvious records (such as round barrows and standing stones) and records of sites for which there might be alternative classifications (such as round barrows that might be clearance cairns or standing stones that might be rubbing stones). This initial assessment also included those sites suggested only by either documentary or place name evidence, those sites known to have been destroyed and sites only suggested by the location of findspots. A total of 751 records were assessed and these are listed by site type in Table 1. All the computerised and paper records for these sites were assessed including Site Record Forms (SRF), Detailed Record Forms (DRF) and other sources of information such as Ordnance Survey record cards, AM107 reports for those sites with SAM status and project reports which included references to prehistoric funerary and ritual sites (such as the Forest Enterprise Welsh Historic Assets survey). Where possible aerial photographs were consulted, as were other bibliographic references.

Table 1 Site types within the SMR initially assessed prior to field survey for East Carmarthenshire

<u>Site type</u>	<u>total number</u>	<u>no. with SAM status</u>
Barrow cemetery	3	
Barrow cemetery?	3	
Barrow cemetery?;Cairnfield?	1	
Barrow cemetery-linear	1	
Boundary stone?;Standing stone	1	
Burnt mound?;Round barrow?	1	
Cairn	67	
Cairn?	6	
Cairn?;Ring cairn?	1	
Cairnfield	22	
Cairnfield;Mound group	1	
Cairnfield?	1	
Chambered tomb	1	1
Chambered tomb cemetery?;Pillow mound?	1	
Chambered tomb?	4	
Chambered tomb?;Long barrow?	1	1
Chambered tomb?;Round barrow?	1	1
Cist	1	
Cist grave cemetery	2	
Clearance cairn	62	
Clearance cairn;Mound group	1	
Clearance cairn?	20	
Clearance cairn?;Cairn	1	
Clearance cairn?;Round barrow?	1	
Coal quarry?;Round barrow?	1	
Cremation?	1	
Finds	52	
Henge	1	1 (part)
Henge?;Hillfort?	1	
Hut circle?;Clearance cairn?	1	
Longhouse?;Clearance cairn?	1	
Megalithic structure	1	
Mound	2	

<u>Site type</u> (continued)	<u>total number</u>	<u>no. with SAM status</u>
Mound group	2	
Ring barrow	14	3
Ring barrow?	1	
Ring cairn	3	1
Ring cairn?	1	
Round barrow	125	33
Round barrow?	106	3
Round barrow?;Beacon?	1	
Round barrow?;Clearance cairn?	16	
Round barrow?;Motte?	1	
Round barrow?;Ring barrow?	2	
Round barrow?;Shooting hide?	1	
Round barrow?;Spoil tip?	1	
Round barrow?;Standing stone?	1	
Scoop grave	43	
Scoop grave?	27	
Standing stone	31	12
Standing stone;Round barrow?	1	1
Standing stone;Stone pair?	1	1
Standing stone?	91	
Standing stone?;Boundary stone?	3	
Stone circle	4	3
Stone circle?	3	
Stone circle?;Ring barrow?	1	
Stone pair	1	1
Stone pair?	2	
Stone row	1	1
Stone row?	2	1
TOTALS	751	64

Selection of sites for field assessment

The intention was to visit all confirmed or possible sites within the following categories: barrow cemetery, chambered tomb, cist or cist grave cemetery, henge, ring barrow or ring cairn, round barrow, standing stone, stone circle, stone pair and stone row. However, it was decided not to systematically visit those sites identified solely on the basis of documentary or place name evidence (133 sites), those sites which were known to have been destroyed or moved (26 sites) or those sites known only as findspots (57 sites). Such sites would only be visited if they were in the immediate proximity of those sites that were being targeted. A full list of sites known only from documentary and placename evidence is provided in Appendix 1. Several other categories of site type were also considered prior to the field survey. These included clearance cairns, cairns, carinfields and scoop graves.

Clearance cairns (83 sites) – these normally take the form of groups of small, low stone mounds the majority of which are located on the lower slopes of the two upland areas. They are generally thought to be the result of field clearance either during the prehistoric period or during the medieval and post medieval period. It seems unlikely that they relate to prehistoric funerary or ritual activity and consequently they were not routinely visited during the field survey. Those that were visited and not considered to be prehistoric funerary and ritual sites are listed in Appendix 2.

Cairns (83 sites) – the term cairn within the SMR database refers to a monument by form rather than by functional interpretation. As such it might refer to either a non-funerary ‘clearance cairn’ or a funerary ‘round barrow’. The majority of these cairns were recorded during the ‘Meithrin Mynydd’ projects, undertaken by various agencies and funded by the RCAHMW. Because the nature of these sites was uncertain it was decided that, in the majority of cases, a site visit was necessary. An assessment could then be made as to whether they should be classified as a possible or probable round barrow. Those cairns that were visited but not considered to be prehistoric funerary and ritual monuments are listed in Appendix 2.

Cairnfields (24 sites) - on the SMR this site type refers to either groups of cairns or clearance cairns. Once again, the record was frequently unclear as to whether they referred to groups of non-funerary agricultural features or prehistoric funerary round barrows and so in the majority of cases a site visit was considered necessary. An assessment could then be made as to whether they should be classified as a possible or probable round barrow cemetery.

Scoop graves (70 sites) - the majority of the sites described on the SMR as scoop graves were recorded during a single fieldwork project on the upland block of Mynydd Mallaen following a fire in 1995, which removed large areas of vegetation (Williams and Darke 1996). They generally take the form of a low elongated mound, between 3 and 8m long and up to 1m high, flanked on one side by a shallow ditch. Similar monuments in Glamorganshire were described as scoop graves during excavations in the 1940s (Fox and Threipland 1942). However, the results of this excavation was inconclusive and their interpretation as prehistoric funerary monuments remains uncertain. Because of this uncertainty, it was decided not to systematically visit all these sites. However, a number of possible new scoop graves sites were recorded during the course of the survey on the southern edge of Mynydd Du. The revised list of scoop graves for east Carmarthenshire is included in Appendix 3.

Following the desk based assessment a total of 380 sites were targeted for the programme of site visits.

Field Survey methodology

The methodology employed during this project followed that developed during previous years. All the sites that were visited were recorded using a pro-forma record sheet, which allowed consistent recording of the same information, where available, for all the sites (see Appendix 4). The information included the monument’s form, condition, current land use, dimensions, landscape setting and viewshed, which included the intervisibility between sites. National Grid References were checked and details of generic type were altered as necessary, based on the glossary of terminology and monument type definitions developed by CPAT and refined by Cambria Archaeology during the course of the fieldwork. Photographs were taken as and when appropriate using colour slide, black and white print and digital formats. Digital photographs are included within this report on the

accompanying CD rom and organised in numerical order based on their corresponding site Primary Record Number (PRN).

Factors such as topographical setting, viewshed and intervisibility of sites have long been considered important aspects of the particularity of monument location and this survey has, for the first time, collected enough consistent information about all known Neolithic and Bronze Age funerary and ritual sites in Carmarthenshire to allow analysis of these and other issues. As a follow up to this survey a project was carried out by a post-graduate student from the University of Birmingham on the area of Mynydd Mallaen and the upper Tywi Valley. This used a Geographical Information System (GIS) and digital terrain modelling software to test the opportunities of statistical analysis regarding factors such as setting, aspect, viewshed and intervisibility (Davey 2002). Although this was only on a small-scale, the project revealed a number of significant results regarding the siting of various monument types. The results, although restricted to a very limited area, highlight the enormous potential offered by the use of computerised methods of analysis on the information collected during the Prehistoric Funerary and Ritual Sites Assessment.

Another element of the project was to record the current condition of the monuments to help in their long-term management. This revealed that a number of round barrows, particularly those in more prominent locations are suffering from damage caused by visitors creating small walkers' cairns and shelters. One such site at Fan Foel on Mynydd Du (PRN 32392) has been seriously affected and a small-scale survey project is being undertaken to record the surviving remains of the monument. It became clear that damage continued to occur in the short space of time between the initial site visit in August 2002 and the detailed topographic survey which began in October 2002. If some form of robust management strategy is not instigated soon this monument will be virtually destroyed in the next few years. The preliminary results of the survey have been included in this report as Appendix 5.

Scheduling recommendations

A high proportion of the sites in the east Carmarthenshire area already have scheduled status (see Table 1). Both during and immediately after the fieldwork a judgment was made as to whether to recommend additional individual sites for scheduling, on the basis of the National Assembly's criteria for scheduling ancient monuments (*Planning and the Historic Environment: Archaeology*, Welsh Office Circular 60/96, 5 December 1996, Annex C). For the purposes of the PFRS project these scheduling criteria have been summarised by CPAT (Jones 2000, Appendix 3). These included a series of 'discrimination' criteria (Survival, Potential, Group value, Archaeological documentation, Historical documentation/associations and Amenity and cultural value) and a series of 'management' criteria (Condition, Fragility and Vulnerability).

During this exercise emphasis was placed on an assessment of the current state of preservation of each site and their capacity to inform future generations. For example, several of the sites recommended are not under any perceived immediate threat, but are

simply good examples of their type. Many of the sites under immediate or medium-term threat, particularly round barrows, are so badly damaged that it was considered unlikely they would pass scheduling criteria. Some of these have been largely ploughed away (remaining perhaps only to a height of 20cm or less). None of these have been recommended. Details of monuments recommended for scheduling, and other scheduling recommendations are contained in a separate report.

THE SURVEY RESULTS

The following tables show the numbers of definite and possible prehistoric funerary and ritual sites following the completion of the field survey. During the course of the survey a number of new sites were recorded and these have been added to the total (see also Appendix 6). Conversely, several of the sites that were targeted for site visits were subsequently reclassified as non-prehistoric and funerary monuments and are consequently excluded from the revised figures. These sites are included in Appendix 2. The revised figures now include a total of 235 definite and 175 possible individual sites (Table 2). A total of 64 of these sites are currently scheduled.

Many of these sites also form part of monument groups (Table 3). This includes 39 definite monument groups and 9 possible monument groups. None of these monument groups are scheduled although individual component monuments often are scheduled.

	Definite Sites	Possible Sites	SAM
Chambered tomb	1	6	2
Cist	1	0	1
Cremation burial	1	0	0
Henge	1	1	2
Long barrow	0	2	0
Ring barrow	19	4	3
Round barrow	170	122	37
Standing stone	37	37	14
Stone circle	4	2	3
Stone row	1	1	2
Total	235	175	64

Table 2 – Site types by number of individual monuments

	Definite Sites	Possible Sites
Cist grave cemetery	0	1
Prehistoric monument complex	7	0
Round barrow cemetery	18	5
Round barrow pair	12	0
Standing stone pair	2	3
Total	39	9

Table 3: Group PRNs.

Condition of sites

The criteria for assessing the condition of the sites are those established by the Welsh Sites and Monuments Record, which are listed below.

A = Intact
 B = Substantially intact
 C = Damaged
 D = Substantial destruction
 E = Destroyed
 M = Moved from original position
 R = Restored
 U = Unknown

The upland character of much of the study area has resulted in the vast majority of sites surviving as some form of above ground monument. The use of the criteria was as objective as possible. However, the fact that the fieldwork was carried out by a number of people meant that its application may have been somewhat variable. Despite this, Tables 4 and 5 are felt to be a fair reflection of the current condition of the monuments.

	A	B	C	D	E	M	R	U	Others	Total
Chambered tomb	0	1	2	2	2	0	0	0	0	7
Cist	0	0	0	1	0	0	0	0	0	1
Cremation burial	0	0	0	0	0	0	0	0	1	1
Henge	0	0	1	1	0	0	0	0	0	2
Long barrow	0	1	1	0	0	0	0	0	0	2
Ring barrow	1	2	11	3	1	0	0	4	0	22
Round barrow	4	20	104	126	9	0	0	27	3	293
Standing stone	4	24	10	3	7	9	1	14	2	74
Stone circle	0	2	2	1	0	0	0	1	0	6
Stone row	0	1	0	0	0	0	0	1	0	2
Total	9	51	131	137	19	9	1	47	6	410

Table 4: summary of monument condition/survival after fieldwork assessments

	A	B	C	D	E	M	R	U	V	Others	Total
Cist grave cemetery	0	0	0	0	0	0	0	1	0	0	1
Prehistoric monument complex	0	2	1	0	0	0	0	0	3	1	7
Round barrow cemetery	0	1	10	7	0	0	0	0	2	3	23
Round barrow pair	0	2	6	1	0	0	0	1	1	1	12
Standing stone pair	0	3	1	0	1	0	0	0	0	0	5
Total	0	8	18	8	1	0	0	2	6	5	48

Table 5: summary of group monument condition/survival after fieldwork assessments

Distribution

Figures 2 and 3 shows the general distribution of sites from the refined database (ie following the field assessments and they exclude those sites included in the SMR on the basis of placename/documentary sources alone). The distribution shows a marked concentration of prehistoric funerary and ritual sites in specific parts of the landscape of east Carmarthenshire. The majority are located within the upland areas (land over 240m). This is perhaps not surprising given that these areas have been subjected to less intensive settlement and agricultural activity over the past 2000 years. However, the upland distribution is less marked for some monument types (eg Standing Stones) than others (eg Round Barrows) suggesting that there maybe other locational factors influencing their surviving distribution. A further discussion of distribution is provided under each of the monument types below.

Figures 4 and 5 detail the locations of the two main monument types included in the SMR from placename/documentary sources alone: round barrows (59) and standing stones (68). The distribution of these sites appears to be greater in the southern and lower lying parts of the project area. However, this is partly the result of specific research projects. In particular, during the 1980s, the Manpower Services Commission (MSC) funded a series of parish surveys that focused on certain areas within the regional SMR. As a consequence, a large number of standing stone place-names were identified within specific parishes. Nevertheless, there is a suggestion that there are a greater number of 'lost sites' within lowland areas and this, to some extent, balances the more upland distribution of surviving sites.

Table 6 lists the topographical siting recorded for the sites visited and recorded during the fieldwork phase of the project. This shows that hillslopes and undulating uplands were the preferred locations for the majority of sites, particularly round barrows and standing stones. However, some variations between different monument types are suggested by the data. For example a greater proportion of the assessed round barrows (49%) were located in 'hilltop' locations (defined as either summits, local summits, ridges or high plateaux) than standing stones (19%). Conversely, standing stones were more likely to be located on hillslopes or the saddles of hills (69%) than round barrows (46%). It has been suggested that standing stones in southwest Wales are generally sited within the lower one third of the altitudinal range of a given area (Roese: cited in Williams 1988, 5-6). However, the topographic location of standing stones in east Carmarthenshire suggests a rather more variable site location.

It seems likely that the visibility from and to sites and the visibility between sites was a key factor in the determination of site location. From some sites, especially those in hilltop locations, it was frequently possible to see many other monuments and to have extensive views across the surrounding landscape. A common topographic location for the round barrows in the area was on or near a fairly rounded summit on a gently sloping hillslope, which tended to get steeper towards the bottom. Many of these sites were located in very prominent positions and could be seen from much of the surrounding

Prehistoric Funerary & Ritual Sites Project - East Carmarthenshire


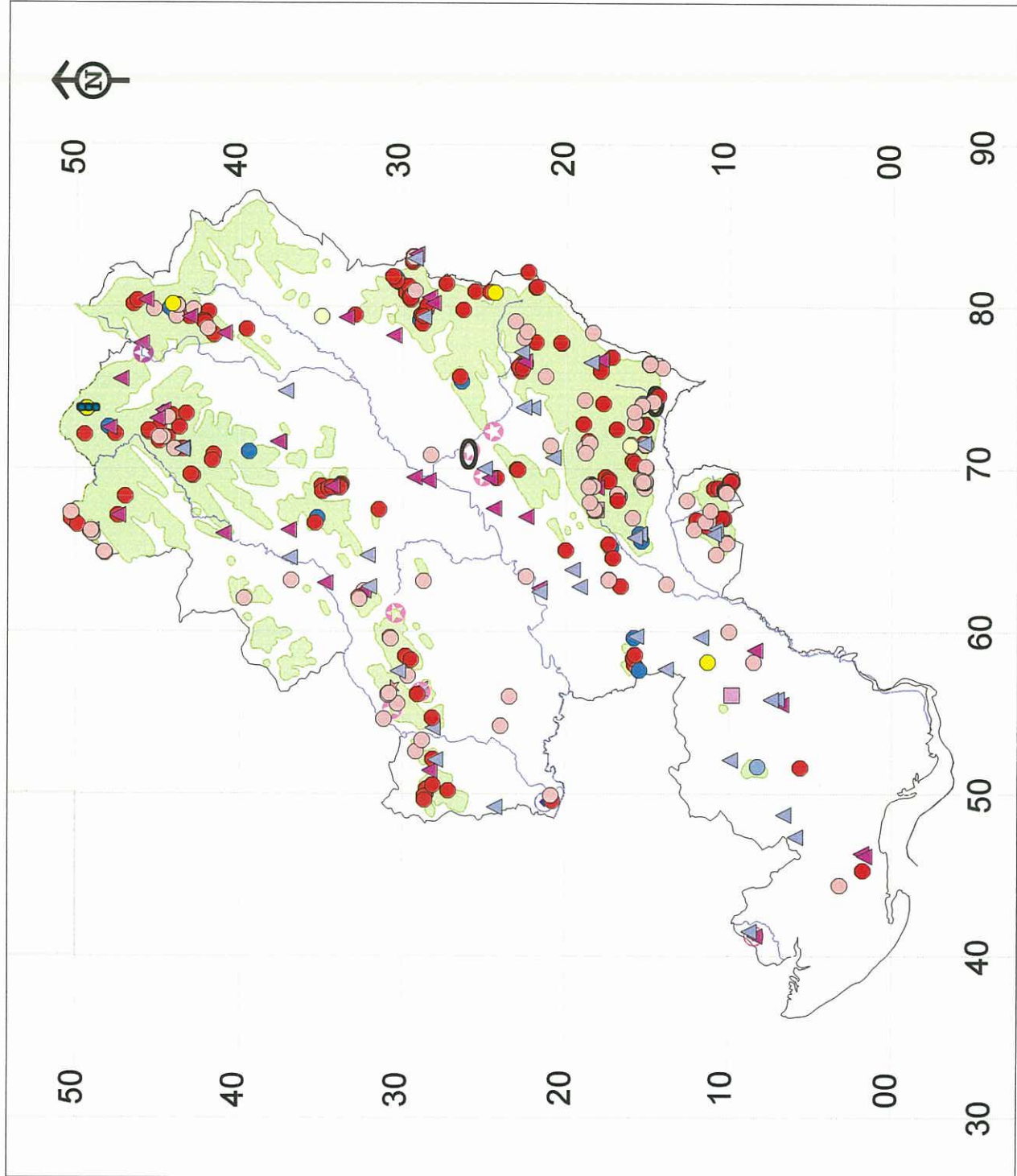


Figure 2 Distribution of all individual monument types following field visits (excluding sites suggested from placename or documentary sources)



This map is based on the Ordnance Survey map by the National Assembly for Wales with the permission of The Controller of Her Majesty's Stationery Office. Crown Copyright. All rights reserved. Unauthorised reproduction infringes Crown Copyright and may lead to prosecution of civil proceedings. Licence No. GD272221

Prehistoric Funerary & Ritual Sites Project - East Carmarthenshire

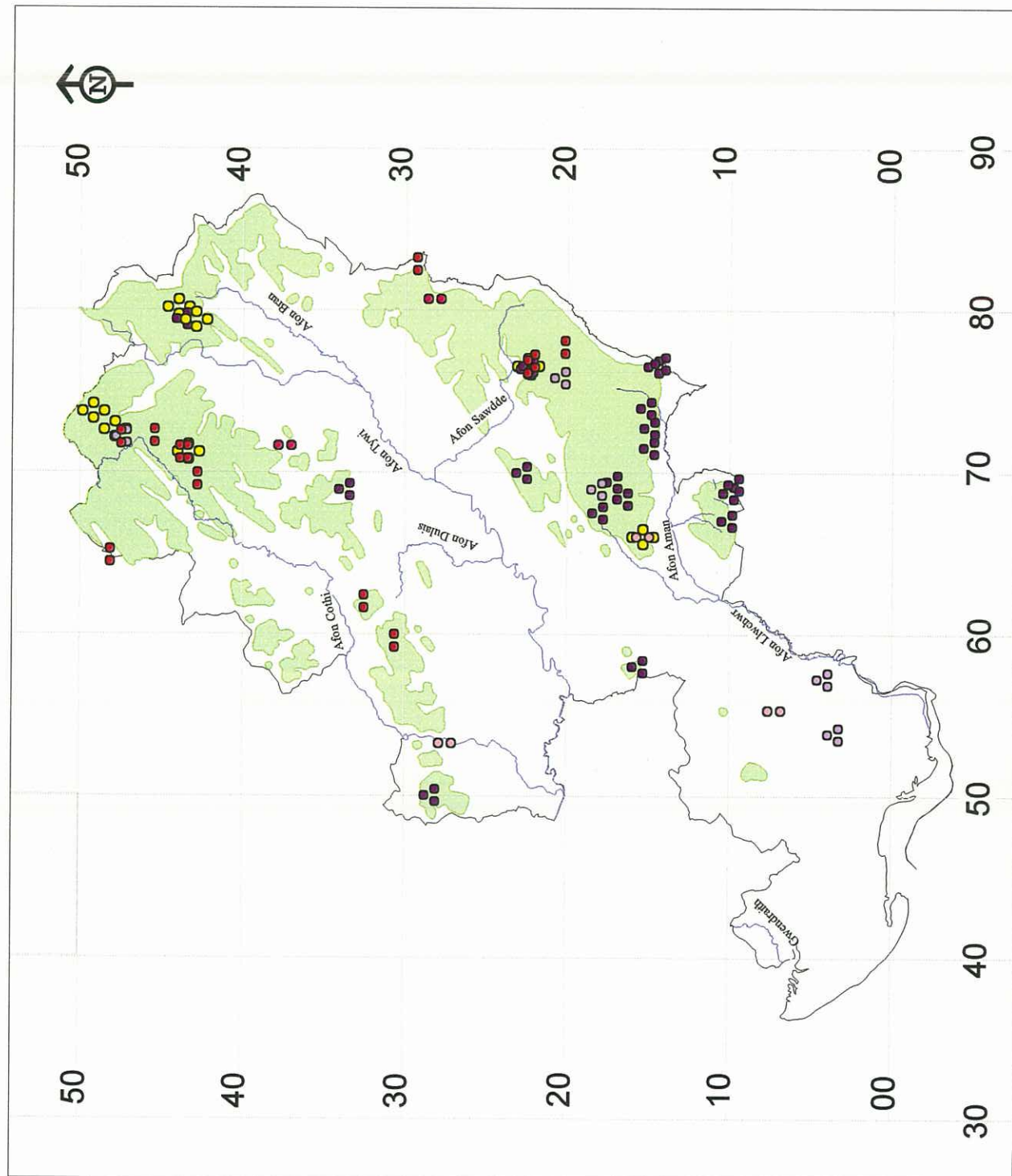


Figure 3 Distribution of all group monument types following field visits

Prehistoric Funerary & Ritual Sites Project - East Carmarthenshire

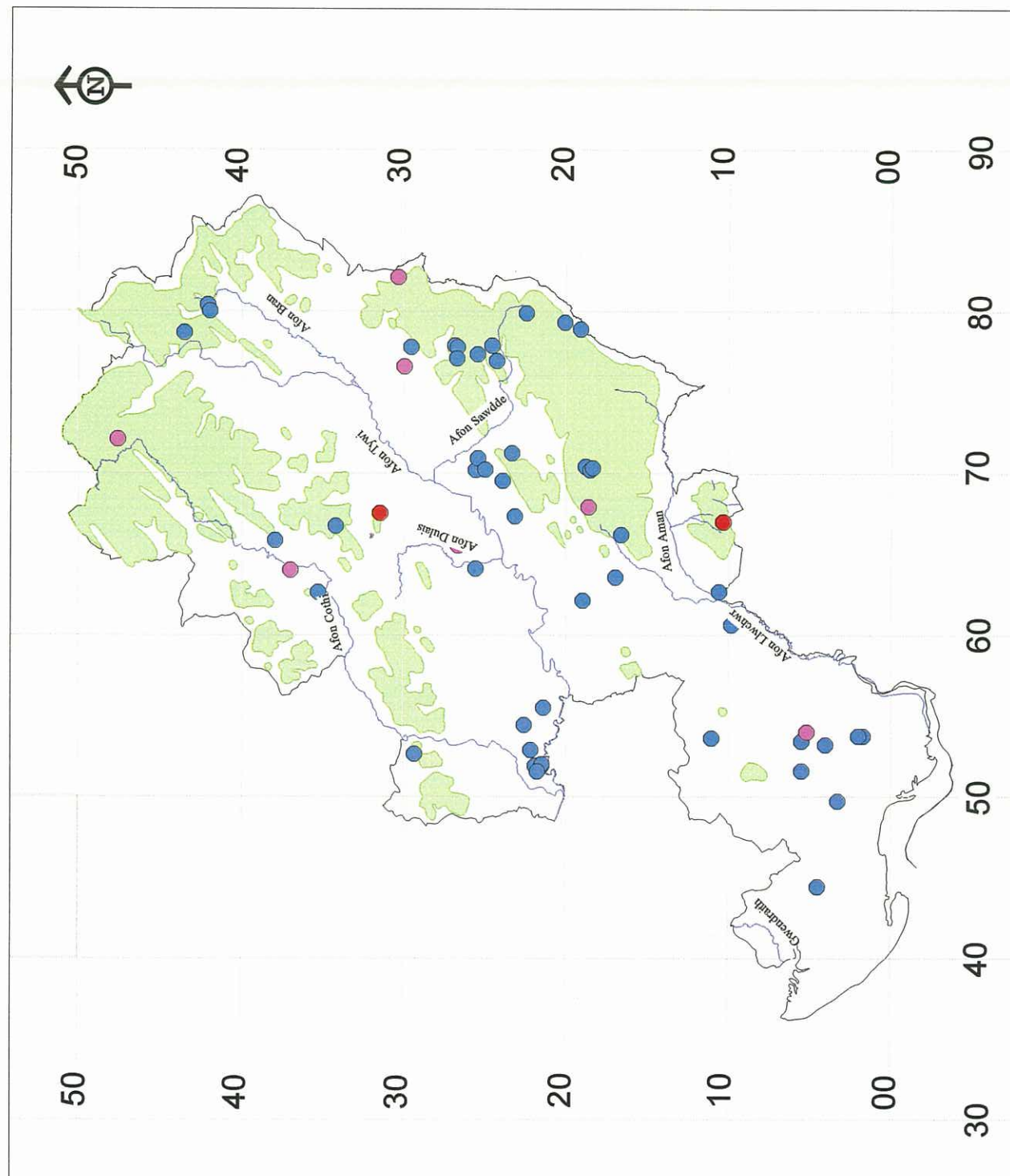


Figure 4 *Distribution of round barrows from placename and documentary sources*

Prehistoric Funerary & Ritual Sites Project - East Carmarthenshire

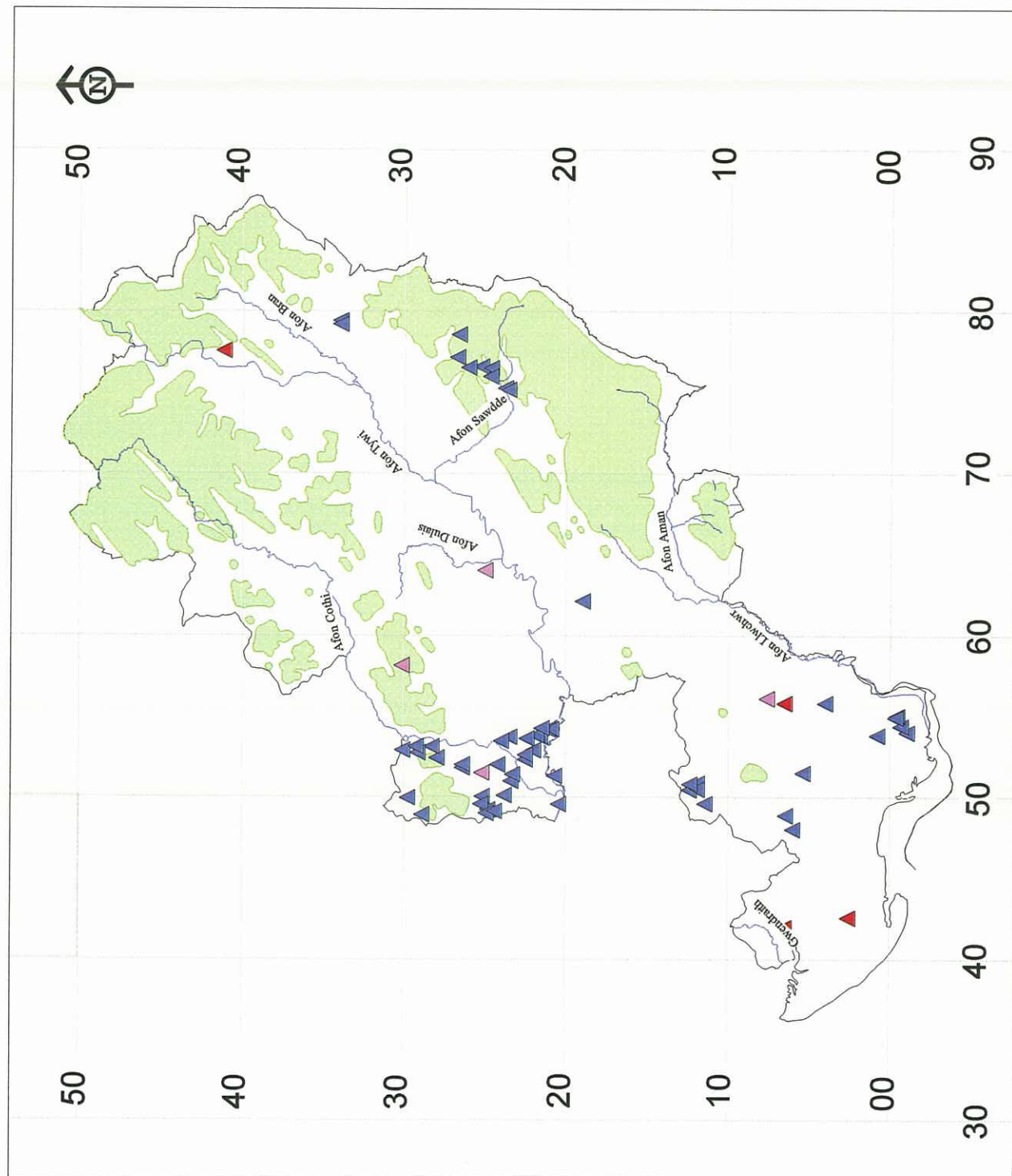
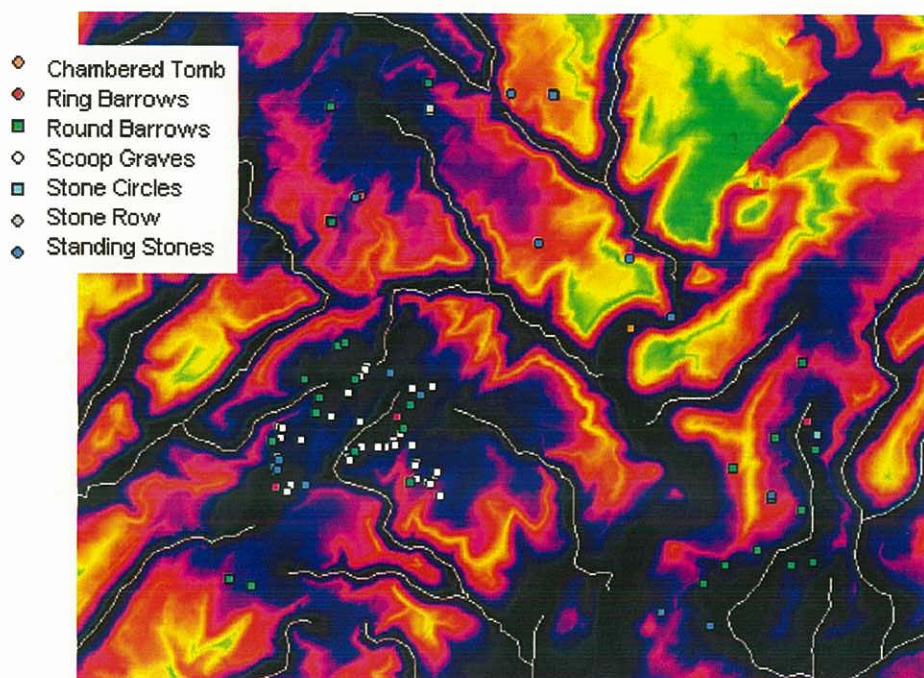


Figure 5 *Distribution of standing stones from placename and documentary sources*

area. However, when approaching many of these sites, the rounded summit frequently kept the round barrow from view from the immediate area. For example the cairns in the Tair Carn Uchaf and Isaf cemeteries are repeatedly hidden and revealed by the local topography as they are approached, even though they are permanently visible from a distance. Therefore, it is possible that the act of hiding and revealing a monument in a local context was an important part of the experience of a visit, regardless of whether it was visible from a distance.

The detailed examination of topographic location undertaken for the upper Tywi Valley by Alan Davey suggests some interesting results (Davey 2002, 8). Davey notes that certain topographic attributes are common across the different monument types (Graph 1-3). For example in this area the sites favour gentle slope and high elevations. Although scoop graves were not considered in detail during the fieldwork, this analysis did note that they favoured west and south-facing aspects although this might be distorted by the grouping of these monuments in one particular cluster. It is also noticeable that round barrows avoided north facing aspects altogether (see Graph 1). Davey also investigated other possible aspects of site location though a cost surface analysis using an Idrisi GIS. He observed that there was a clustering of site locations within low cost areas (see illustration below). Finally, also using the GIS, Davey generated viewsheds from the location of standing stones within the upper Tywi Valley. He noted that these views were dominated by distant views and/or opposite slopes rather than views into the adjacent valley bottoms. Furthermore, these were generally restricted to a dominant direction of view as opposed to all round visibility and that this can be seen to be a function of their placement, high on slopes but often below the apex of a ridge.



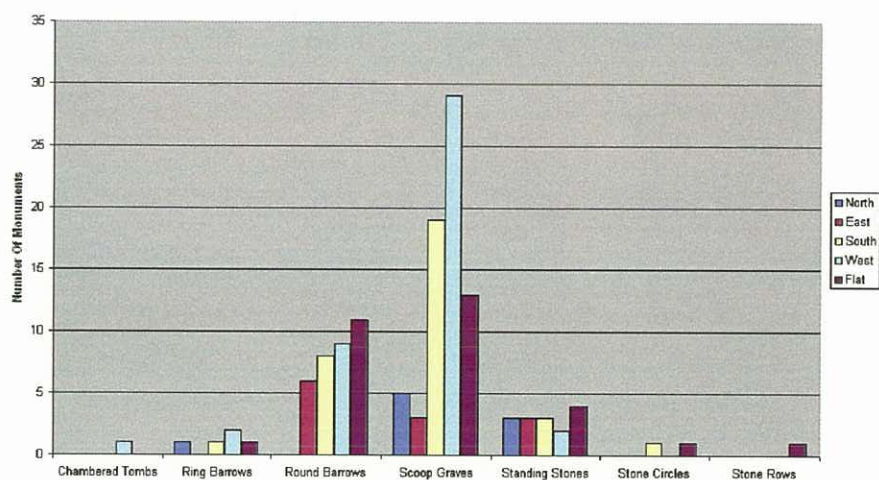
Cost surface from rivers with monument locations, ranging from black (low cost) to green (high cost). (after Davey 2002)

Table 6: Topographical siting of individual monument types

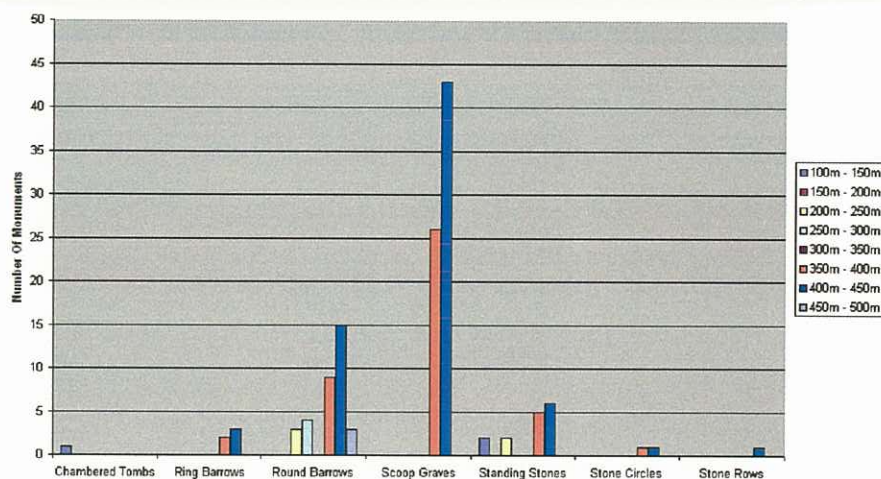
MONUMENT	Not Assessed	Valley Base	Coastal Plateau	Coastal Ridge	Col	Corrid	False Crest	Floodplain	Gully	High Plateau	Hillslope	Level	Local Summit	Ridge	Saddle	Streamside	Summit	TOTAL
Chambered Tomb	2	1	0	0	0	0	0	0	0	1	2	0	0	0	1	0	0	7
Cist	1	0	0	0	0	0	0	0	0	0	0	0	0	0	0	0	0	1
Crenation	1	0	0	0	0	0	0	0	0	0	0	0	0	0	0	0	0	1
Henge	0	0	0	0	0	0	0	1	0	0	1	0	0	0	0	0	0	2
Long Barrow	0	0	0	0	0	0	0	0	0	0	0	0	1	0	0	1	0	2
Ring Barrow	4	0	0	0	0	0	0	0	0	3	4	1	6	3	1	0	1	23
Round Barrow	43	3	0	0	0	0	1	1	0	22	105	7	32	59	9	1	9	292
Standing Stone	26	1	0	0	0	0	0	4	0	2	27	0	3	4	6	1	0	74
Stone Circle	0	0	0	0	0	0	0	1	0	0	2	1	2	0	0	0	0	6
Stone Row	0	0	0	0	0	0	0	0	0	0	0	0	2	0	0	0	0	2
TOTAL	77	5	0	0	0	0	1	7	0	28	141	9	46	66	17	3	10	410

Table 7 Topographic siting of group monument types

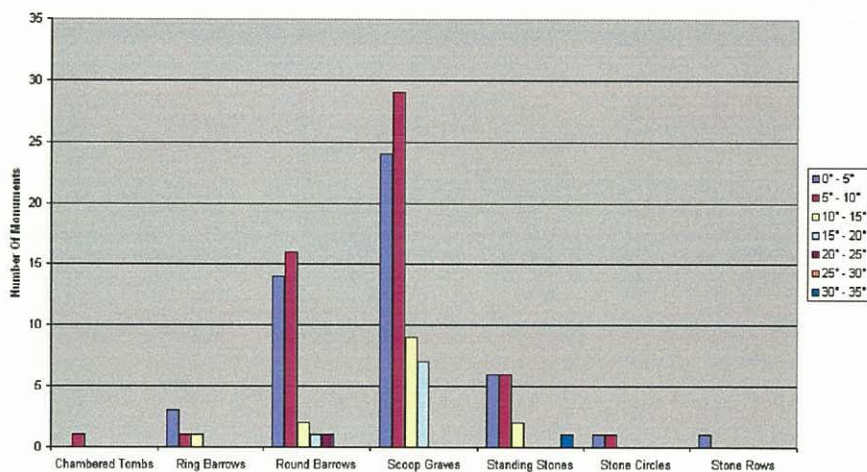
MONUMENT	Not Assessed	Valley Base	Coastal Plateau	Coastal Ridge	Col	Corrid	False Crest	Floodplain	Gully	High Plateau	Hillslope	Level	Local Summit	Ridge	Saddle	Streamside	Summit	Variable	TOTAL
Cist grave cemetery	1	0	0	0	0	0	0	0	0	0	0	0	0	0	0	0	0		1
Prehistoric complex	0	0	0	0	0	0	0	0	0	1	0	0	2	2	1	0	0	1	7
Rnd Barrow Cem	2	0	0	0	0	0	0	0	0	3	8	0	2	8	0	0	0		23
Rnd Barrow Pair	0	0	0	0	0	0	0	0	0	2	4	0	1	4	1	0	0		12
Standing stone pair	1	0	0	0	0	0	0	0	0	1	2	0	0	0	1	0	0		5
TOTAL	4	0	0	0	0	0	0	0	0	7	14	0	5	14	3	0	0	1	48



Graph 1 - Aspects of monument locations in the upper Tywi Valley (after Davey 2002)



Graph 2 - Elevation of monument locations in the upper Tywi Valley (after Davey 2002)



Graph 3 - Slope of monument locations in the upper Tywi Valley (after Davey 2002)

MONUMENT SITE TYPES

The following section of the report details the fieldwork results by individual monument types. Each monument type is described using established definitions (Bestley 2001, 18) and accompanied by a distribution map. Sites known through place-name and documentary sources only are listed in Appendix 1. Because of the uncertainty over the interpretation of the 'scoop graves' as a monument type they have been listed separately in Appendix 3.

The tables within each section contain summary information on each site, including its PRN, grid reference, its condition and its location within the landscape. Scheduled Ancient Monuments are also highlighted. The full report on each site is included within the gazetteer in Appendix 7. These are organised in numerical order according to their PRN. Digital images of selected sites, again listed in numerical order, are included on a CD Rom in the back of the report.

Cists and cremation burials

Definitions:

Cremation burial - A funeral rite in which the human body is burnt leaving fragmentary charred or completely combusted remains. Generally found buried, occasionally in a container associated with grave goods.

Cist - An isolated stone-lined pit assumed to have held a human burial of prehistoric or later date. Generally rectangular structures formed from stone slabs set on edge and covered by one or more horizontal slabs or capstones. May be built on the surface or sunk in the ground.

Cist grave cemetery - A cemetery comprising inhumations or cremations interred in stone cists.

Number of sites: 1 possible cremation burial, 1 definite cist and 2 possible cist grave cemeteries

Table 8: Cists and cremation burials

PRN	Site name	NGR	Con	Stat	Siting
748	CWRT possible cremation burial	SN56553064	U		Not Assessed
681	CORS-Y-DRE cist burial	SN56080977	D		Not Assessed
7513	CORS-Y-DRE possible cist grave cemetery	SN561098	U		Not Assessed
43592	BEDDAU'R DERWYDDON possible cist grave cemetery	SN67501812	U		Not Assessed

Comments:

The small number of cremation burials and cist burials that are known from the region is likely to be because such features represent 'flat' burials with little or no surface indication of their presence. Consequently such features are generally encountered by chance.

The cremation burial at Cwrt contained a pottery urn while the cist burial at Cors-y-dre contained a Beaker pot and some flint flakes and was uncovered in the 1930s (Peate 1930, 310). It is assumed to be part of the cist grave cemetery (PRN 7513), although its exact location is unknown. The possibility of this being part of a wider cist cemetery is based on unconfirmed reports of other stone structures recorded in the same field. The presence of a cist grave cemetery at Beddau'r Derwyddon appears doubtful and it is possible that there is confusion between 19th century reports of cists in the area and the presence of several pillow mounds.

Prehistoric Funerary & Ritual Sites Project - East Carmarthenshire

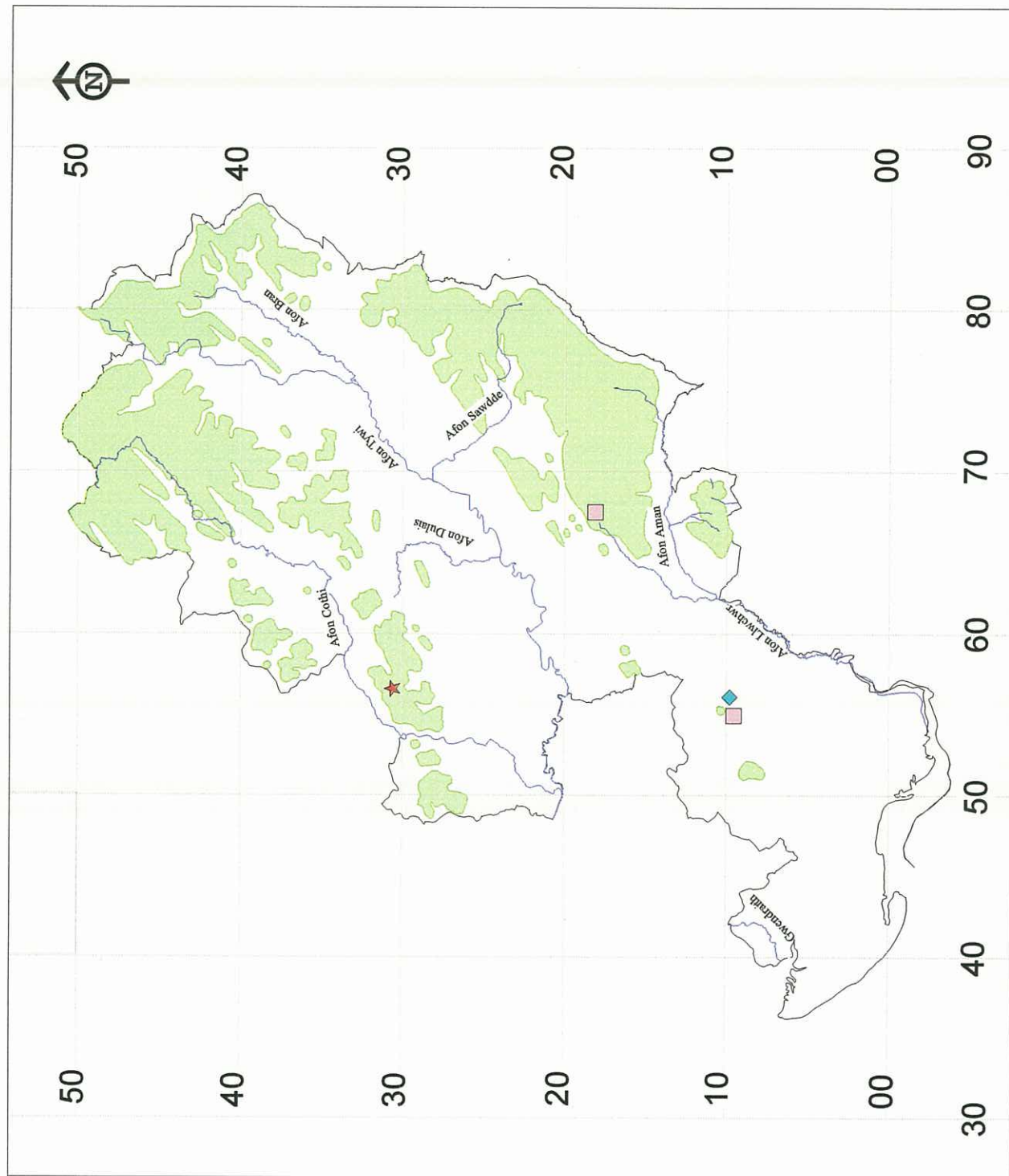


Figure 6 Distribution of cist burials, cist grave cemeteries and cremation burials following field visits (excluding sites suggested from placename or documentary sources)

Chambered tombs

Definition: Monument with evidence of a burial chamber, and occasionally a passage, comprised of upright stones and considered to be a funerary monument of Neolithic date. The burial chamber may be covered by a capstone or roof stones and may be enclosed within a round or a long mound or cairn. The burial chamber is generally larger than, and distinct from, a cist.

Number of sites: 1 definite and 6 possible.

Table 9: Chambered tombs

PRN	Site name	NGR	Cond.	Status	Siting
682	PANT HOWELL	SN562288	E		
743	CARREG CASTELL Y GWYNT	SN5514130557	C	SAM	High plateau/undulating/top
1898	CWM GWYDDIL	SN6104930353	D		Saddle/flat
4045	CWMSAWDDE	SN71072582	E		
4104	GELLI	SN7703945846	B	SAM	Valley Base/Flat//Sheltered
5519	CERRIG PEN ARTHUR	SN7223424400	D		Hill slope/gentle/middle/
34670	CAER GANFA; CIL Y GANFA	SN69502502	C		

Comments:

The only convincing chambered tomb in east Carmarthenshire is the surviving chamber and mound at Gelli (PRN 4104) on the edge of the floodplain of the upper Tywi Valley. The only other scheduled site is the possible chambered tomb at Cerreg Castell Y Gwynt (PRN 743) although this may be a large cist rather than a proper chamber. In contrast to the site at Gelli this site is located on high ground overlooking the Cothi.

There are only suggestions at the remaining sites of the possible former presence of chambered tombs. At both Cwm Gwyddil (PRN 1898) and Cerrig Pen Arthur (PRN 5519) only a single stone block survives while at Pant Howell (PRN 682) only a single recumbent block of quartz remains near to the site of three former standing stones. Nothing survives at the quarried site of Cwmsawdde (PRN 4045) and the feature at Cil Y Ganfa (PRN 34670) is likely to be a natural outcrop.

The small number of sites is in contrast to the relatively large number, 28, recorded in west Carmarthenshire (Bestley 2001, 21). This may reflect the generally more upland character of the east Carmarthenshire study area.

**Prehistoric Funerary & Ritual Sites
Project - East Carmarthenshire**

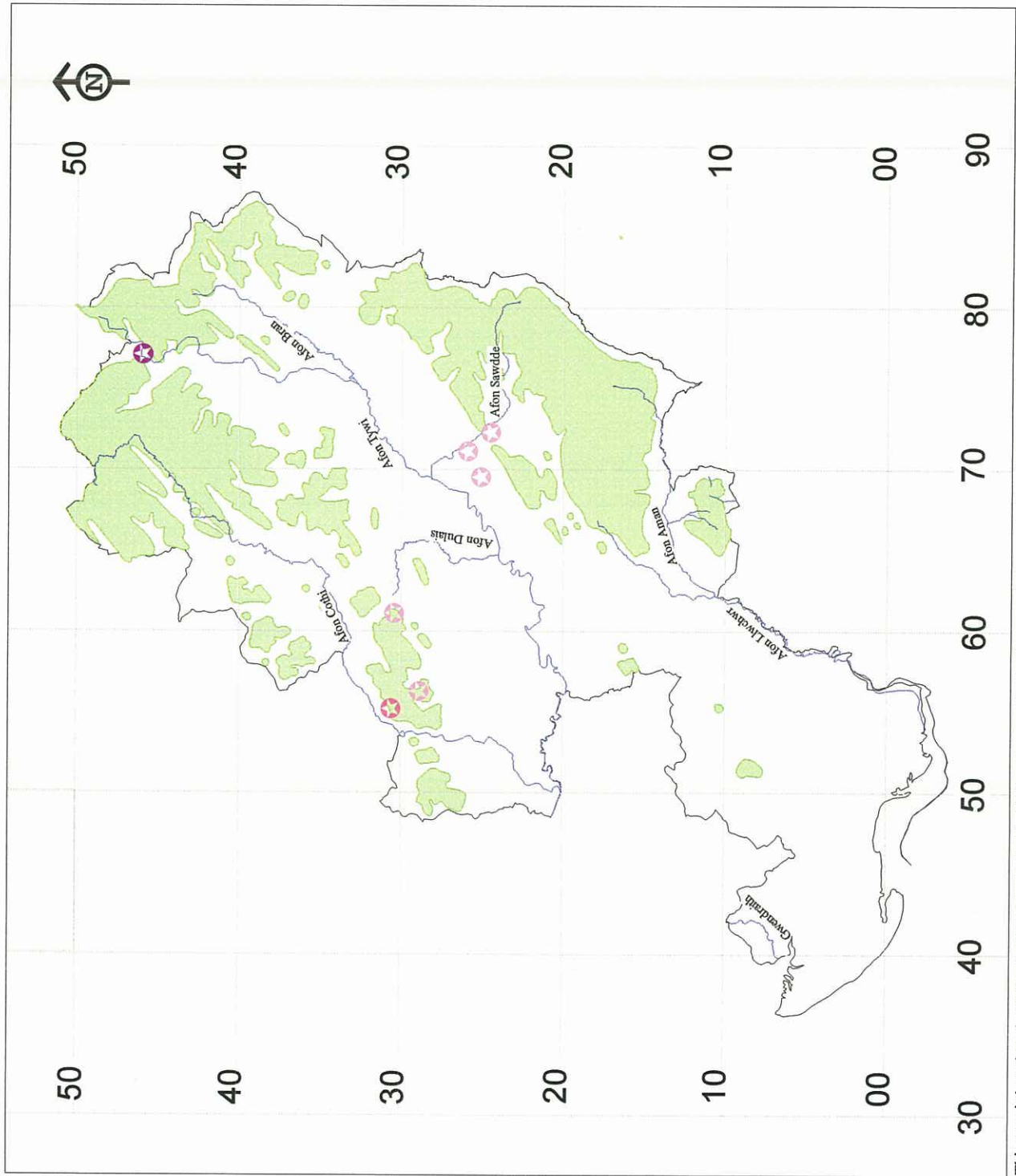


Figure 7 *Distribution of all chambered tombs following field visits*

This map is based on the Ordnance Survey map by the National Assembly for Wales with the permission of The Controller of Her Majesty's Stationery Office. Crown Copyright. All rights reserved. Unauthorised reproduction infringes Crown Copyright and may lead to prosecution of civil proceedings. Licence No.GD272221



PRN 4104 Gelli chambered tomb, looking E



PRN 4104 Gelli chambered tomb, view of its long mound looking NE

Henge

Description: A circular earthwork or cropmark monument normally comprising a ditch with an external or internal bank and one or more entrances, associated with ritual or funerary activity of later Neolithic date and normally also in association with other funerary and /or ritual monuments of Neolithic or Bronze Age date. Internal settings may include timber, stone or pit circles, stone settings, central mounds, cremation pits, etc., and generally the henge itself exceeds a diameter of 20m. A sub-type of this category, hengiform monuments, display the same characteristics as a henge, but have an internal diameter of less than 20m.

Number of sites: 1 definite and 1 possible.

Table 10: Henge

PRN	Site name	NGR	Cond.	Status	Siting
1754	FFYNNON NEWYDD	SN49462116	D	SAM (PART)	Flood plain/flat/middle/
7324	PENLAN UCHA	SN4123108301	C		Hill slope/gentle/middle/

Comments:

The scheduled henge at Ffynon Newydd on the floodplain of the rivers Tywi and Cothi at Nantgaredig has been described in detail elsewhere (Williams 1980 and 1984). Only part of the bank and three stones survive in a pasture field to the rear of new housing. The other site at Penlan Ucha (PRN 7324) is more questionable and survives only as a wide semi-circular ditch 10m to the east of a standing stone.

Prehistoric Funerary & Ritual Sites Project - East Carmarthenshire

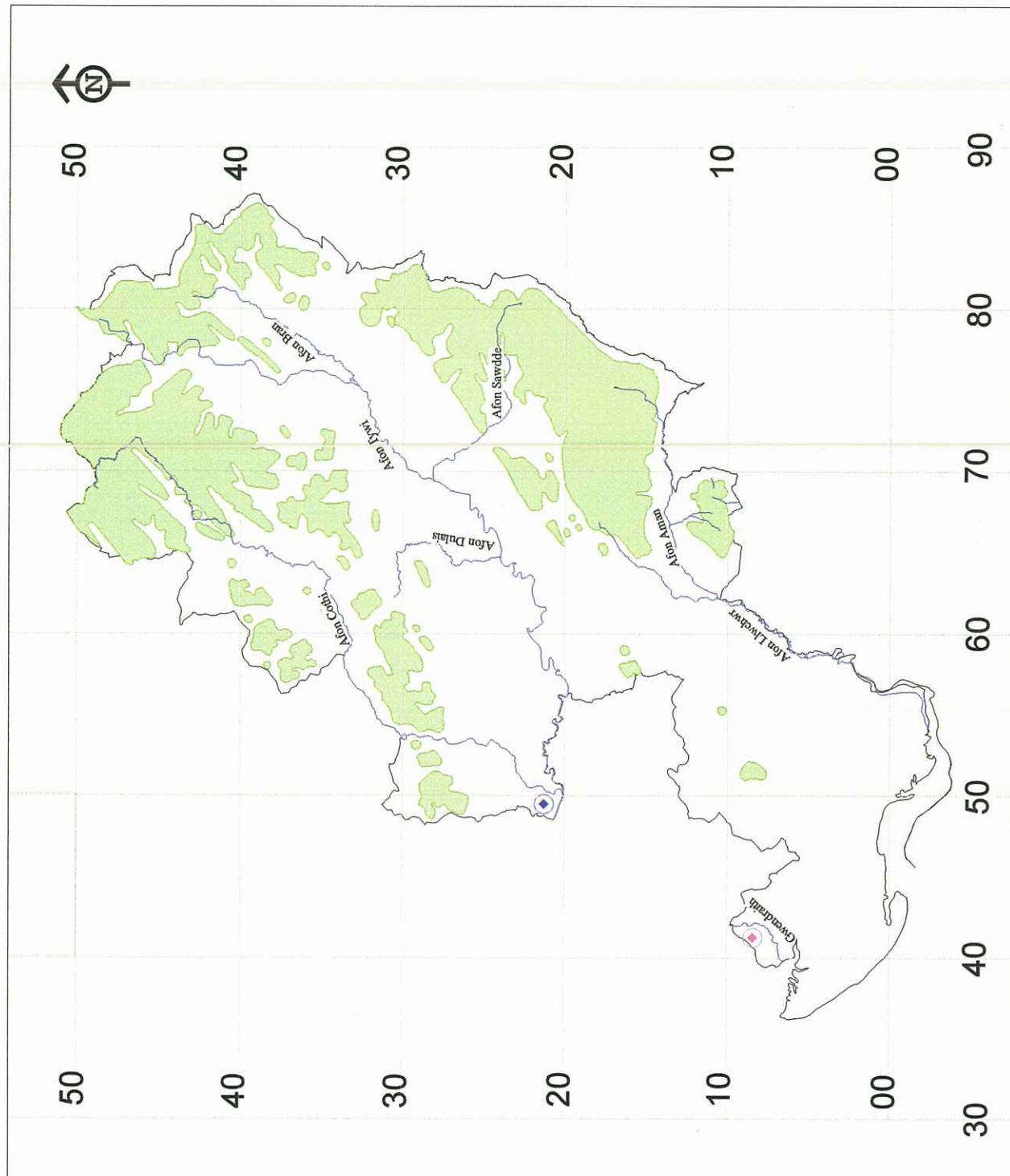


Figure 8 *Distribution of all henge monuments following field visits*

This map is based on the Ordnance Survey map by the National Assembly for Wales with the permission of The Controller of Her Majesty's Stationery Office. Crown Copyright. All rights reserved. Unauthorised reproduction infringes Crown Copyright and may lead to prosecution of civil proceedings. Licence No.GD272221



PRN 1754 Ffynnon Newydd henge, view of two remaining stones, looking N



PRN 7324 Penlan Ucha henge showing arc of ditch, looking SE

Long Barrows

Definition: Earthwork or cropmark indications of a long, roughly rectangular or trapezoidal mound of earth and/or stones presumed to have been built and used as a funerary and/or ritual monument during the Neolithic and Bronze Age.

Number of sites: 2 possible.

Table 11: Long barrows

PRN	Site name	NGR	Cond.	Status	Siting
4044	WAUN PWTLYN	SN7088926008	B	SAM;ACK	Local summit///
45132	FOEL DEG	SN7417414574	C		Streamside/Flat//

Comments: The trapezoidal long mound at Waun Pwtlyn (PRN 4044) is scheduled although it is not certainly a long barrow. Similarly the true nature of the newly identified long mound at Foel Deg (PRN 45132) is very uncertain. Although there is a possibility that it could be prehistoric it might also be a spoil heap from localised quarrying.

Prehistoric Funerary & Ritual Sites Project - East Carmarthenshire

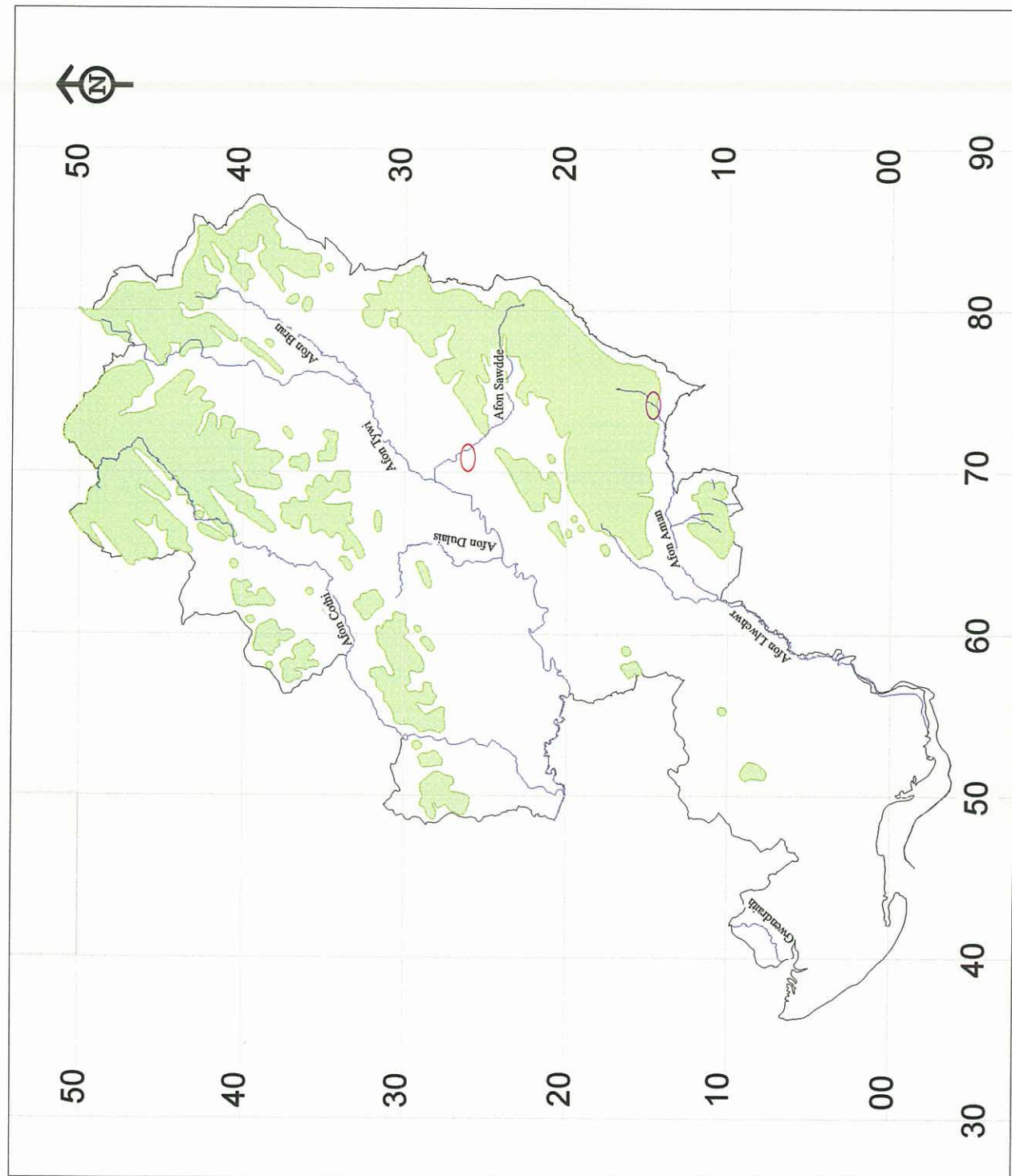


Figure 9 *Distribution of long barrows following field visits*



PRN 4044 Waun Pwtlyn long barrow, looking SE



PRN 45132 Foel Deg possible long barrow, looking SSE

Prehistoric Monument Complex

Definition: A pair or group of two or more different types of prehistoric funerary and/or ritual monuments, which are perceived as having some association. An example would be a round barrow and standing stone in close proximity, or a group including a wider range of monuments.

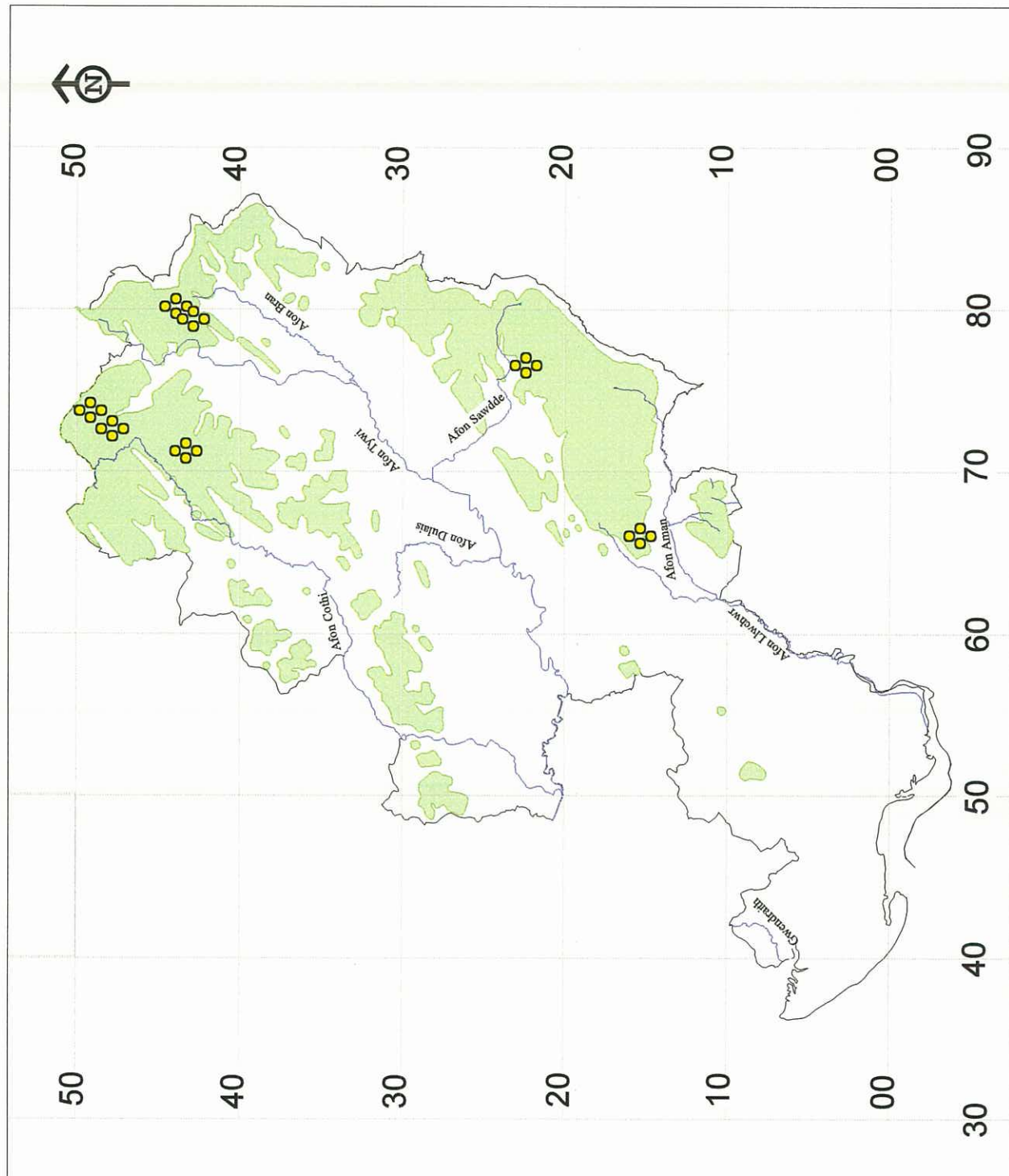
Number of sites: 7

Table 12: Prehistoric Monument Complex

PRN	Site name	NGR	Condition	Status	Siting
45572	TWYN SWND	SN7653822588	V	SAM	Ridge Crest/Gentle/Top/Exposed
45577	RHIW GAREGOG	SN7120943506	B	SAM	Saddle/Gentle/Top/
45578	PEN Y COED	SN6601315490	V		High plateau/Flat/Top/Exposed
45580	CEFN GWERNFFRWD	SN7371449328	V	SAM	Local summit/Flat/Top/Exposed
45584	PEN- TWYN/BRYN- POETH-UCHAF	SN8008044000	V	SAM	Variable
45581	ESGAIR NANT- Y-MAEN	SN7455447999	B	SAM	Local summit
47610	GARN FAWR	SN7933743080	C		Ridge

Comments: All seven of the recorded examples of monument complexes are located in the upland areas of the study area generally with dramatic views across the surrounding landscape. Perhaps the most important of these groups is the complex, now located in forestry, at Cefn Gwernffrwyd that consists of a stone circle, a ring barrow, a round barrow and a stone row. A second stone row has previously been recorded but now appears to have been lost. Another stone circle in close association with a well-defined ring barrow and a possible round barrow is located at Pen-Twyn/Bryn-Poeth-Ucaf. Both of these sites are located in the northern part of the study area. The Twyn Swnd complex comprises two barrow pairs and a standing stone located on a ridge of Mynydd Du with a dramatic views in all directions. A barrow pair and two standing stones were recorded at Rhiw Garegog on Mynydd Mallaen while Pen y Coed consists of a ring barrow and two standing stones on a high plateau of Mynydd Isaf.

Prehistoric Funerary & Ritual Sites Project - East Carmarthenshire



This map is based on the Ordnance Survey map by the National Assembly for Wales with the permission of The Controller of Her Majesty's Stationery Office. Crown Copyright. All rights reserved. Unauthorised reproduction infringes Crown Copyright and may lead to prosecution of civil proceedings. Licence No. GD272221

Figure 10 *Distribution of all prehistoric monument complexes following field visits*



PRN 5532 (standing stone) and 5533 (ring barrow), forming prehistoric monument complex 45581 Esgair Nant-y-Maen, looking NE



PRN 4120 (round barrow) in foreground, with PRN 4121 (standing stone) in background, forming prehistoric monument complex 47610 Garn Fawr, looking NW

Ring Barrow

Definition: A monument comprised of a ring of earth and/or stones, anything between 5m and 20m diameter, surrounding a hollow central area that is (or was initially) free of cairn material, and which is presumed to have been the focus for various prehistoric funerary and ritual ceremonies.

Number of sites: 23

Table 13: Ring Barrow

PRN	Site name	NGR	Condition	Status	Siting
257	GAREG-LWYD	SN576155	U		Local summit/flat/top/
258	GARN;HENDRE-GORED	SN59601582	U		
281	PEN CAE NEWYDD	SN7916628999	C		Ridge/gentle/edge/
552	LLETY'R-CRYDD CAIRNS	SN6920009904	D		Hillslope/Gentle/Middle/Exposed
746	GARN Y	SN56143091	C	SAM	Local summit/undulating/top/
1884	PIGYN SHON-NICHOLAS;PIGYN SION NICLAS	SN6698235264	D		High plateau/undulating/top/
5533	ESGAIR NANT-Y-MAEN	SN72584800	C	SAM	Local summit/Flat/Top/Exposed
6222	CILGERDDAN RING	SN7539126429	C		High plateau/flat//
7433	CEFN GWERNFFRWD	SN7369349412	C	SAM	Local summit/Flat/Top/Exposed
10210	NANT-LWRCH	SN7103139467	C		Local summit/flat/top/
11499	MYNYDD SYLEN	SN51670820	E		
11595	BRYN-POETH-UCHAF	SN8006143854	B		Ridge/Flat/Top/
13260	PEN-Y-COED	SN6559815487	C		High plateau/Flat/Top/Exposed
13531	FOEL DEG	SN7404615297	B		Summit/Flat/Top/Exposed
14422	BRYN-POETH-UCHAF	SN799443	A		
14686	MYNYDD MYDDFAI	SN81503030	U		
14687	MYNYDD MYDDFAI	SN818305	U		
27421	CAREG DWFN	SN6519317228	D		Terrace/Flat/Top/Exposed
30339		SN7121643950	C		Hill Slope/Gentle/Top/Exposed
30400		SN7320344321	C		Local summit///
31723	BANC WERN-WGAN	SN68891862	D		Saddle///
43591	PEN-Y-COED	SN6554915359	C		Ridge/Flat/Top/Exposed
45120	BANC Y BRYN	SN6880810185	C		Hill slope/Gentle/Middle/Exposed

Comments: The 23 recorded sites include 19 definite sites and 4 possible sites. Only three of the sites have so far been scheduled. Occasionally, the sites are well preserved with possible associations with neighbouring monuments. For example two well-preserved ring barrows at Bryn-poeth-uchaf (PRNs 11595 and 14422) are located close to a stone circle (PRN9032). The majority of ring barrows have 'hilltop' locations usually either on local summits or high ridges.

Prehistoric Funerary & Ritual Sites Project - East Carmarthenshire

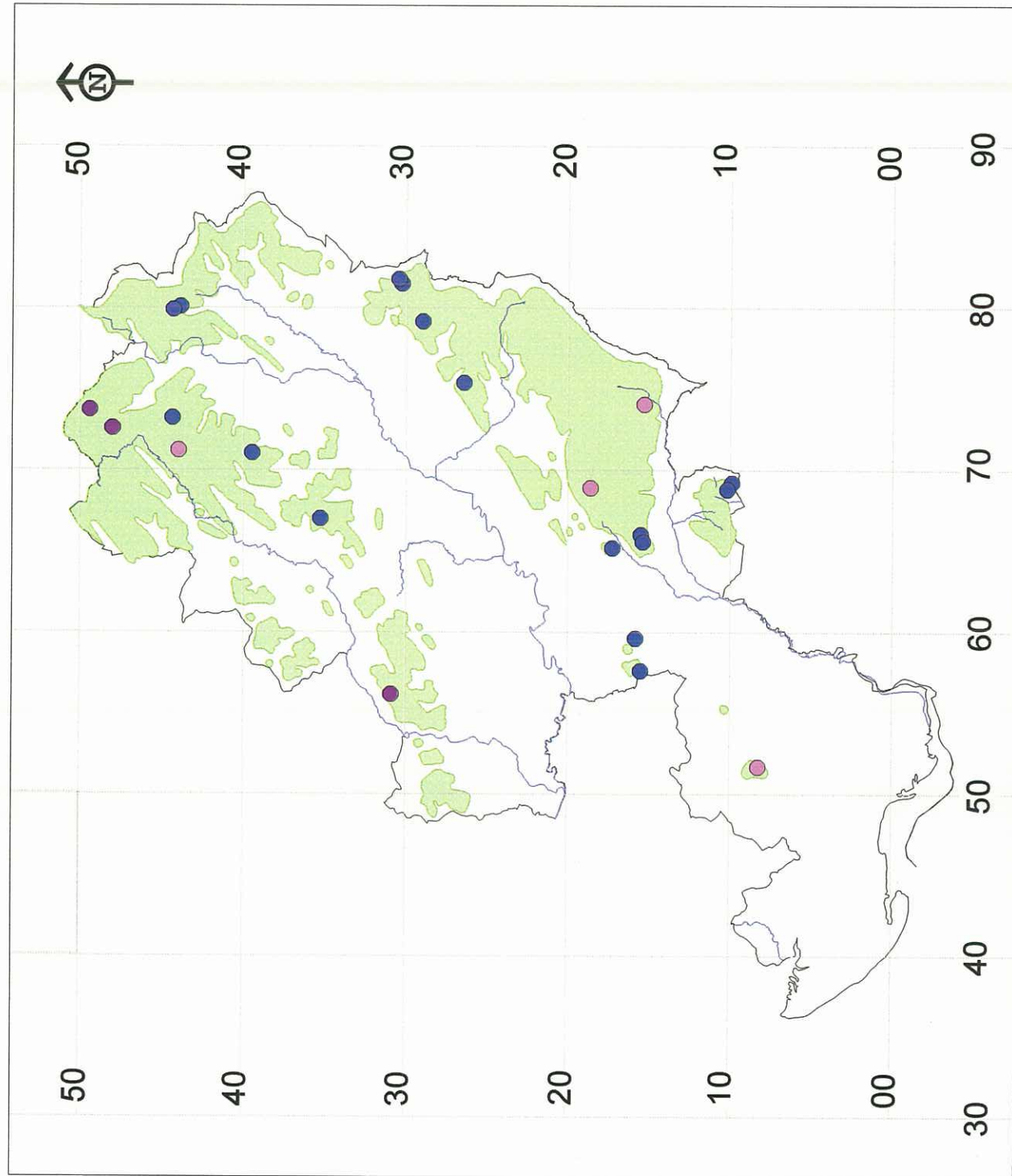


Figure 11 *Distribution of all ring barrows following field visits*



PRN 281 Pen Cae Newydd ring barrow, looking SW



PRN 45120 Banc y Bryn ring barrow, looking E

Round Barrow

Definition: A round mound of earth and/or stone with a flattened or rounded top presumed to be for burial or other ritual activity and initially built and used within the Neolithic and/or Bronze Age. The mound may be enclosed by a circular or intermittent outer ditch and may have a complex structure including stone kerbs, stone settings or burial cists. Internal (and occasionally external) features can rarely be recorded for these monuments unless they have been excavated and documented.

Within the SMR various sub-types of round barrows are noted within the field of 'descriptive type'. This allows for the division and extraction of barrows on the basis of their material composition and shape (e.g. cairn-circular, mound-oval). A 'dimensions' field is also included to enable searches to be made on the basis of height and/or diameter of the monuments, rather than categorising the barrows as sub-types of 'large', 'very large' etc.

The 'descriptive type' field also contains **cairn-structured**, which includes cairns that have some identifiable structural elements such as a kerb or cist.

Number of sites: 292

Table 14: Round Barrow

PRN	Site Name	NGR	Cond	Status	Siting
277	RHIWIAU	SN7565626535	C		Ridge///
278	PEN CAE NEWYDD	SN7947028924	C		Local summit///
279	PEN CAE NEWYDD	SN7948528895	C		Local summit///
280	PEN CAE NEWYDD	SN7977228666	D		Natural terrace/Flat/Top/Exposed
282	PEN CAE NEWYDD	SN7893328856	C		Local summit///
553	LLETY'R-CRYDD CAIRNS	SN6925209842	D		Hill slope/Gentle/Middle/Exposed
554	LLETY'R-CRYDD CAIRNS	SN6929009811	D		Hill slope/Gentle/Middle/Exposed
555	LLETY'R-CRYDD CAIRNS	SN692098	C		
556	LLETY'R-CRYDD CAIRNS	SN6894909993	C		Hill slope/Gentle/Middle/Exposed
657	CARN BIG	SN5796715792	D		Local summit/undulating/top/
658	CARN	SN5832215833	C	SAM	Local summit/undulating/top/
659	CRUG MAWR	SN58561574	D		Local summit/undulating/top/
661	CRUG CANOL;CRUGIAU BARROWS "C"	SN5000928560	B	SAM	High plateau/undulating/top/
662	CRUG MELYN;CRUGIAU BARROWS "B"	SN5027928511	C	SAM	High plateau/undulating/top/
665	CRUG-Y-BUGAIL	SN5018427199	D		High plateau/flat/top/
670	PARC	SN5465028188	D		High plateau/flat/top/
671	CAE'R GARN ISSA;CAE'R GARN UCHA	SN5161105589	D		Hill slope/gentle/middle/
680	CARN MAES IFAN	SN57272971	U		
685	PANT HOWELL	SN5613429110	D		Local summit/undulating/top/
691	BLAEN-Y-FFYNNON	SN5845329820	D		High plateau/flat/top/
739	GARN Y	SN54613115	E		
745	BUARTH Y GARN	SN5556330338	D		High plateau/undulating/top/
749	BLAEN-DYFFRYN	SN5953630754	D		High plateau/flat/top/
814	GELLI SIFOR;BRYN	SN62911382	U		

	MARLAIS				
825	PEN Y GARN	SN6537417370	D		Saddle/Gentle//
830	GELLI SIFOR;BRYN MARLAIS	SN62911382	U		
843	CAE GARN	SN64741077	E		
854	CAE GARN	SN68071259	E		
855	BODYST UCHA CAIRN	SN6629512140	C		Ridge/Flat/Top/Exposed
857	WAUN HIR CAIRNS	SN66801126	D		Ridge///
858	WAUN HIR CAIRNS	SN6652211396	D		Natural terrace/Gentle/Middle/
859	WAUN HIR CAIRNS	SN66761143	C		Hill slope/Gentle/Middle/Exposed
860	WAUN HIR CAIRNS	SN6686211358	B		Hill slope/Moderate/Middle/Exposed
863	GARN LWYD;HENRHYD CAIRNS	SN6699010336	C	SAM	Hill slope/Moderate/Middle/
864	HENRHYD CAIRNS	SN6697010301	C	SAM	Hill slope/Moderate/Middle/Exposed
865	HENRHYD CAIRNS	SN6699210333	D	SAM	Hill slope/Moderate/Middle/Exposed
866	HENRHYD CAIRNS	SN66991031	C	SAM	Hill slope/Moderate/Middle/Exposed
870	PLAS-Y-COED	SN6878210897	C		Saddle/Flat/Bottom/Exposed
871	PLAS-Y-COED	SN6882210657	C		Saddle/Gentle/Middle/Exposed
895	CARN GOCH CAIRN	SN6942924263	C		Hill slope/gentle/top/
900	CARN PEN Y BICCWS;TRICHRUG; CARN TRICHRUG	SN6997322997	C		Local summit//top/
901	CARN TRICHRUG II	SN6993422955	D		Local summit//top/
902	CARN TRICHRUG III	SN6520	D		Local summit//top/
903	CAE CRUG MAWR	SN6338222449	B		Flood plain///
1193	GELLI SIFOR;BRYN MARLAIS	SN6010	U		
1639	BIGIN TUMULUS	SN44350317	B		
1663	PEN-CRUG MELYN;CRUGIAU BARROWS "E"	SN4988628647	C	SAM	High plateau/undulating/top/
1717	CRUG BACH;CRUGIAU BARROWS "D"	SN4963328644	C	SAM	High plateau/undulating/top/
1752	MAES-Y-CRUG	SN49562079	C		Flood plain/flat/middle/
1758	GLYNEIDDIAN	SN499209	D		Flood plain/flat/middle/
1875	BEILI-FICAR;BAILEY VICAR	SN6312036855	D		Local summit///
1878	PYLLAU'R EURYCH	SN6201139727	D		Local summit/flat/top/
1885	PIGYN SHON-NICHOLAS;PIGYN SION NICLAS	SN6666235403	C		Local summit/undulating/top/
1894	MYNYDD CYNROS	SN6206132699	D		Local summit//top/
1895	MYNYDD CYNROS	SN6198432679	D		Local summit//top/
1904	MYNYDD LLANSADWRN	SN6893234996	D		Local summit/undulating//
1905	MYNYDD LLANSADWRN	SN6858934957	D		Local summit/undulating/top/
1915	ESGAIR FRAITH WEST	SN6481448224	C	SAM	Ridge/undulating/top/
1916	ESGAIR FRAITH EAST	SN6484948293	D	SAM	Ridge/undulating/top/
1942	PEN-RHIW-FACH	SN6712647434	C		Hill slope/gentle/top/
1962	BANC MAES-YR-	SN6954442883	B		High plateau/undulating/top/

	HAIDD				
1963	BANC MAES-YR-HAIDD	SN6960242992	C		High plateau/undulating/top/
1964	CARN FAWR	SN6689250273	C	SAM	Ridge/undulating/top/
2067	MYNYDD FIGYN	SN5960130772	D		High plateau/flat/top/
4008	BANC CRUG-GORFORD	SN670159	D		Local summit/Flat/Top/Exposed
4013	TAIR CARN UCHA(F) I	SN6949317562	C	SAM	Ridge/Flat/Top/Exposed
4014	TAIR CARN UCHA(F) II	SN6936017385	C	SAM	Ridge/Flat/Top/Exposed
4015	TAIR CARN UCHA(F) III	SN6925117368	C	SAM	Ridge/Flat/Top/Exposed
4017	CARN WEN	SN68304700	D		
4037	CARN PENRHIW-DDU	SN7275618915	C	SAM	Ridge/Flat/Top/Exposed
4038	CARN FATHO	SN71591864	U		
4039	CARN PEN-Y-CLOGAU	SN7170218605	B	SAM	Ridge/Flat/Top/
4040	GARREG LWYD	SN74031771	C		
4041	FOEL DEG AR BEDOL	SN7051015922	C		Summit/Flat/Top/Exposed
4042	CARNFADOG	SN7687517199	C		Ridge/Flat/Top/Exposed
4048	PENDRE MOUND	SN70862830	E		
4056	CARN Y GIGFRAN	SN7778821876	B	SAM	Hilltop/Flat/Top/Exposed
4058	TWYN SWND	SN7653822588	C	SAM	Ridge Crest/Gentle/Top/Exposed
4059	TWYN SWND	SN7659122581	C	SAM	Knoll/Flat/Top/Exposed
4062	CARNAU'R GAREG-LAS;CARN GAREG LAS	SN7774320293	C	SAM	Ridge/Flat/Top/Exposed
4063	CASTELL Y MARCHOG PREN	SN77752032	C	SAM	Ridge/Flat/Top/Exposed
4089	PANT Y BEILI	SN79483296	E		
4096	CRUGIAU MERCHED;CRUGIAU LADIES; CRUGIAU G	SN7221845542	B	SAM	Hill Slope/Gentle/Top/Exposed
4097	CRUGIAU MERCHED;CRUGIAU LADIES G	SN7233145586	D	SAM	Hill Slope/Gentle/Top/Exposed
4098	GARN FAWR (NORTH)	SN7212447614	C	SAM	Ridge Crest/Flat/Top/Exposed
4099	GARN FAWR (SOUTH)	SN7211847593	C		Ridge Crest/Flat/Top/Exposed
4100	CARN NANT-YR-AST	SN7210349472	B		Local summit/Flat/Top/Exposed
4105	CARN WEN	SN7982945279	B		Ridge/Flat/Top/
4109	BANC LLWYN OWEN	SN70844161	U		
4110	CEFN BACH	SN70494171	U		
4112	BRYN POETH UCHAF	SN7938143919	D		Local Summit/Flat/Top/Exposed
4113	BRYN POETH UCHAF	SN7938743932	D		Local Summit/Flat/Top/Exposed
4114	CAE PENTWR	SN7967641972	C		Summit/Flat/Top/Exposed
4115	CAE GARN LWYD	SN791422	E		Summit/Flat/Top/
4116	CAE GARN LWYD	SN791422	E		Summit/Flat/Top/
4118	PEN RHIW'R ONEN CAIRN	SN7860641986	D		Ridge/Flat/Top/Exposed
4119	EITHIN DUON CAIRN	SN7983242865	D		Saddle/gentle/top/exposed
4120	GARN FAWR;GARN FAIR	SN7933643106	C		Ridge/Flat/Top/Exposed
4145	TOMEN Y RHOS	SN8085029856	D		Ridge///Exposed
4148	CARN PANT MEDDYGON	SN8004628558	D		Saddle///Exposed
4166	CERRIG CEWRI;CARREG CEWRI	SN8014646533	C		Ridge/Flat/Top/Exposed
4167	CARN TWRCH	SN8034446309	B		Summit/Flat/Top/Exposed

5443	BRYN ELEN	SN8091925622	D		Ridge/Flat/Top/Exposed
5462	CWMOTHLWN	SN809247			
5525	CAE GARN	SN786396	U		
5547	PEN-Y-RHIW FACH CAIRN	SN7824141617	D		Hill Slope/Gentle/Top/
5969	TAIR CARN ISSA "A";CARN BANWEN GWYTHWCH	SN6806416826	C	SAM	Ridge/Flat/Top/Exposed
5970	TAIR CARN ISSA "B";TAIR CARN ISAF III	SN6832616744	C	SAM	Ridge/Flat/Top/Exposed
5971	TAIR CARN ISSA "C";TAIR CARN ISAF II	SN6840816821	C	SAM	Ridge/Flat/Top/Exposed
5972	TAIR CARN ISSA "D";TAIR CARN ISAF I	SN6846016866	C	SAM	Ridge/Flat/Top/Exposed
6190	PICWS DU	SN8117421858	C		Summit/Gentle/Top/Exposed
7329	CWM IVOR	SN45280174	B		Hill slope/moderate/top/
7339	PLAS NEWYDD	SN58120848	E		
7431	CEFN GWERNFFRWD	SN7368849329	C	SAM	Local summit/Flat/Top/Exposed
7514	LLECH EUDON	SN56002346	E		
7784	BRYN-POETH-UCHAF	SN7938643938	D		Local Summit/Flat/Top/Exposed
7792	CWM HENWEN	SN8308929402	C		Hill slope/gentle/middle/
7793	MYNYDD MYDDFAI	SN8123329693	D		Ridge/Gentle//Exposed
8096	BEDDAU'R DERWYDDON	SN6745918242	C		Ridge/Flat/Top/Exposed
8097	BEDDAU'R DERWYDDON	SN6743518231	C		Ridge/Flat/Top/Exposed
8098	BEDDAU'R DERWYDDON	SN6743518199	C		Ridge/Flat/Top/Exposed
8099	BEDDAU'R DERWYDDON	SN6752218246	D		Ridge/Flat/Top/Exposed
8874	CRUGIAU BARROWS "A"	SN5053928149	C	SAM	High plateau//
8879	TY-UCHAF	SN7641522750	C	SAM	Hill slope/Gentle//
8890	NANT FFYNNON-WEN	SN7650922510	D	SAM	Hill slope/gentle/Middle/
8891	NANT FFYNNON-WEN	SN7648122493	D	SAM	Hill slope/Gentle//
8905	PICWS DU	SN812218	C		
9021	LLETHR BRITH	SN673503	C		
9023	CRAIG TWRCH I	SN6618249064	C		Hill slope/Gentle/Top/Exposed
9803	CRAIG TWRCH II	SN66014899	C		
9859	HEN GROFFT	SN6793518538	C		Ridge/Flat/Top/Exposed
9860	BLAEN LLYNFELL	SN7602717864	D		Knoll/Flat/Top/Exposed
10449	PANT-Y-BEDOL	SN6880334602	C		Ridge//
11057	CAEDOMENDAIL	SN5261029196	D		Hill slope/gentle/top/
11060	CAER CARNES	SN533288	C		
11062	CAE PENY GARN	SN5417524001	D		Ridge/flat/top/
11596	BRYN-POETH-UCHAF	SN80044385	D		Ridge/Flat/Bottom/Sheltered
12918	PEN Y CAE	SN82752945	U		Hill slope/gentle/middle/
12919	PEN Y CAE	SN82852945	U		Hill slope/gentle/middle/
12920	PIGWN HILL	SN81603045	U		
12921	PEN-Y-BYLCHAU	SN81853065	U		
13038	RHIW GAREGOG	SN7120943506	B	SAM	Saddle//
13039	RHIW GAREGOG	SN7121543477	C	SAM	Saddle//
13091	MYNYDD MYDDFAI	SN8062229655	C		Ridge crest/Flat/Top/Exposed
13096	MYNYDD MYDDFAI	SN80412956	D		
13190	BRYN MELYN	SN5617230877	D		Local summit//top/

13193	BRYN MELYN	SN56103091	U		
13194	BRYN MELYN	SN5618130844	D		Local summit///
13454	TWYN Y MOCH;CAE NEWYDD	SN7449614326	D		Hill slope/Flat/Bottom/Exposed
13475	MYNYDD Y BETWS	SN6548810136	D		Ridge/Flat/Top/Exposed
13476	MYNYDD Y BETWS	SN6545010115	D		Ridge/Flat/Top/Exposed
13477	MYNYDD Y BETWS;CRAIG DDU	SN6686011977	D		Hill slope/Steep/Middle/
13484	MYNYDD Y BETWS;FOEL	SN6744111137	D		Hill slope/Steep/Middle/
13485	MYNYDD Y BETWS;CARN LWYD	SN6697110450	D		Hill slope/Gentle/Middle/
13528	FOEL DEG	SN7395215319	C		Hill slope/Gentle/Middle/Exposed
13529	FOEL DEG	SN7393515318	D		Hill slope/Gentle/Middle/Exposed
13551	CWM NANT GWYN	SN7264515073	D		Hill slope/Gentle/Middle/Exposed
13552	CWM NANT GWYN	SN7275415127	D		Hill slope/Gentle/Middle/Exposed
14418	AROSFA GARREG LWYD	SN7979126325	C		Ridge/Flat/Top/Exposed
27340	PISTYLL-GANOL	SN6317517371	C		
27341	PISTYLL-GANOL	SN6316817369	C		Hill slope/gentle/middle/
27493	LLANDYFAN	SN6450117108	C		Local summit//top/
30325	PISTYLL MOUNTAIN	SN6277916630	D		Ridge//top/
30343		SN7119143993	C		Hill Slope//Top/
30364		SN7192544672	D		Hill Slope/Gentle/Top/Exposed
30367		SN7188544428	C		Hill Slope/Gentle/Top/Sheltered
30368		SN7192844942	D		Hill Slope/Gentle/Top/Sheltered
30369		SN7167644948	D		Hilltop/Flat/Top/Exposed
30380		SN7250944968	C		Ridge///
30398		SN7341244545	D		Local summit/Flat/Top/Exposed
30402		SN7328244173	D		Hill Slope/Gentle/Middle/Exposed
30433		SN7339643293	D		Ridge//Middle/
30487		SN7252943699	C		Local summit/Flat/Top/Exposed
31726	BANC WERN-WGAN	SN6904218477	B		Hill slope/gentle/bottom/
31727	BANC WERN-WGAN	SN6897018388	B		Hill slope/gentle/middle/
31728	BANC WERN-WGAN	SN6895718343	C		Hill slope/gentle/Top/Exposed
31729	BANC WERN-WGAN	SN6893418324	C		Natural terrace/Flat//Exposed
31730	BANC WERN-WGAN	SN6891818321	C		Natural terrace/Flat//Exposed
31731	BANC WERN-WGAN	SN6891918305	C		Natural terrace/Flat/Top/Exposed
31733	DRYSGOL	SN68841517	U		
31734	DRYSGOL	SN6917615282	C		Hill slope/Gentle/Middle/Exposed
31735	DRYSGOL	SN6921015297	C		Hill slope/Gentle/Middle/Exposed
31736	DRYSGOL	SN69191527	C		Hill slope/Gentle/Middle/Exposed
31737	DRYSGOL	SN6920615390	C		Hill slope/Gentle/Middle/Exposed
31738	DRYSGOL	SN6927215348	C		Hill slope/Gentle/Middle/Exposed
31739	DRYSGOL	SN6926315246	C		Hill slope/Gentle/Middle/Exposed
31741	DRYSGOL	SN69141515	U		
31743	DRYSGOL	SN69181511	U		
31744	DRYSGOL	SN6922015132	D		Natural terrace///
31745	DRYSGOL	SN6922615141	D		Natural terrace///
31815		SN78381837	A		
31818		SN70011516	U		
31820		SN70031511	U		
31821		SN70071510	U		
31822		SN70141512	U		
31823		SN7033215796	D		Hill slope/Gentle/Top/Exposed

31846	NANT MELYN	SN7149015994	A		Hill slope/Gentle/Middle/Exposed
31852	BRYN-AMLWG I	SN7144115137	D		Ridge/Gentle/Top/Exposed
31853	BRYN-AMLWG II	SN7144915136	D		Ridge/Gentle/Top/Exposed
31854	BRYN-AMLWG III	SN7148215119	D		Ridge/Gentle/Top/Exposed
31855	BRYN-AMLWG IV	SN7151115130	D		Ridge/Gentle/Top/Exposed
31863		SN7154415262	D		Hill Slope/Gentle/Middle/Exposed
31872		SN7125118904	B		Valley slope/Gentle/Middle/Sheltered
31873		SN71581855	D		
31880		SN72881572	U		
31887		SN72881577	U		
32171	CWM NANT GWYN	SN72651508	U		
32172	CWM NANT GWYN	SN72671513	U		
32173	CWM NANT GWYN	SN72661514	U		
32206	NANT GARW	SN72451688	A		
32233		SN73521582	U		
32236	FOEL DEG	SN73921532	D		Hill slope/Gentle/Top/Exposed
32237	FOEL DEG	SN7388015327	D		Hill slope/Gentle/Top/Exposed
32273	MOEL GORNACH	SN74231886	U		
32295	DERLWYN ISAF	SN7643514856	D		Hill slope/Gentle/Middle/Exposed
32301	LLWYN-YR-YN	SN7624914121	D		Saddle/Gentle/Middle/Exposed
32312	PEN CAE-NEWYDD	SN79402880	C		Local summit///
32327	SAWDDE FECHAN	SN7571321269	D		Knoll/Flat/Top/Exposed
32349	TYLE DU	SN78072261	B		
32359	NANT YR YSGWYDD	SN7845522419	A		Ridge/Gentle/Top/Exposed
32382	BRYN PWLLGERWN	SN8140827393	D		Hill slope/Gentle/Top/Exposed
32392	FAN FOEL	SN8214822340	C	SAM	Summit/Gentle/Top/Exposed
32416	RIVER AMMAN	SN7415914646	C		Hill slope/Gentle/Middle/Exposed
34447	TY'R CWM	SN7142120962	C		Riverside///
34678	ESGAIR FRAITH	SN6487948254	B		
34697	HOPE FARM;MYNYDD PEN TWLC	SN6309028733	C		Hill slope/gentle//
35602	TY BRYCH	SN7600822789	C		Ridge/Flat/Top/
35996	TWYN MAWN	SN79082314			Hill slope/gentle//
36033	BANC TY HEN	SN66124911	B		False Crest///
43595	BANC WERN-WGAN	SN6887418619	C		Saddle//
43597	CWM HENWEN	SN8303329380	D		Hill slope/gentle/middle/
43602	BRYN MAWR	SN6655449915	C		Ridge/undulating/top/
43607	BLAEN Y CWM	SN5214128154	C		High plateau/flat/top/
43610	BLAENFFYNNON	SN5825429496	D		High plateau/flat/top/
44914	BLAEN CWM YR EFAIL	SN6248332402	D		Hill slope/gentle/middle/
44917	PANT-Y-BEDOL	SN6885734352	B		Hill slope/gentle/middle/
44919	PANT-Y-BEDOL	SN6886934384	D		Hill slope/gentle/middle/
44920	FRON-DDAUNANT	SN6899833818	C		High plateau/undulating/top/
44921	FRON-DDAUNANT	SN6903233792	C		High plateau/undulating/top/
44922	FRON-DDAUANNT	SN6894133848	D		High plateau/undulating/top/
44923	FRON-DDAUNANT	SN6890333938	D		High plateau/undulating/top/
44924	FRON-DDAUNANT	SN6892633910	D		High plateau/undulating/top/
44925	FRON-DDAUNANT	SN6883433924	C		High plateau/undulating/top/
44927	BRYN GWYN	SN6747931468	C		Hill slope/moderate//
44928		SN7118844026	D		Hill slope/Gentle/Top/Exposed
44929	BLAEN-Y-NANT	SN7899842196	D		Local summit/Flat/Top/Exposed
44930	BANC Y BRYN	SN6874410310	D		Ridge/Flat/Top/Exposed
44931	BANC Y BRYN	SN6875710275	D		Hill slope/Gentle/Top/Exposed
44932	BANC Y BRYN	SN6869810234	D		Hill slope/Gentle/Top/Exposed

44933	BANC Y BRYN	SN6867810219	D		Hill slope/Gentle/Top/Exposed
44934	BANC Y BRYN	SN6869010209	D		Hill slope/Gentle/Top/Exposed
44935	BANC Y BRYN	SN6871510197	D		Hill slope/Gentle/Top/Exposed
44936	BANC Y BRYN	SN6866910199	D		Hill slope/Gentle/Top/Exposed
44937	BANC Y BRYN	SN6864710183	D		Hill slope/Gentle/Top/Exposed
44938	BANC Y BRYN	SN6864510167	D		Hill slope/Gentle/Top/Exposed
44939	BANC Y BRYN	SN6868510145	D		Hill slope/Gentle/Top/Exposed
44940	BANC Y BRYN	SN6864410215	D		Ridge/Flat/Top/Exposed
44941	BANC Y BRYN	SN6862310233	D		Ridge/Flat/Top/Exposed
45113	BANC Y BRYN	SN6861810260	D		Hill slope/Moderate/Top/Exposed
45114	BANC Y BRYN	SN6861910227	D		Ridge/Flat/Top/Exposed
45115	BANC Y BRYN	SN6860710224	D		Ridge/Flat/Top/Exposed
45116	BANC Y BRYN	SN6862010201	D		Ridge/Flat/Top/Exposed
45117	BANC Y BRYN	SN6857010201	D		Hill slope/Moderate/Top/Exposed
45118	BANC Y BRYN	SN6856510189	D		Hill slope/Moderate/Top/Exposed
45119	BANC Y BRYN	SN6853910149	D		Hill slope/Gentle/Top/Exposed
45121	LLETY'R-CRYDD CAIRNS	SN6925209869	D		Hill slope/Gentle/Middle/Exposed
45122	LLETY'R-CRYDD CAIRNS	SN6924009878	D		Hill Slope/Gentle/Middle/Exposed
45123	LLETY'R-CRYDD CAIRNS	SN6924309884	D		Hill slope/Gentle/Middle/Exposed
45124	LLETY'R-CRYDD CAIRNS	SN6926909884	D		Hill slope/Gentle/Middle/Exposed
45125	LLETY'R-CRYDD CAIRNS	SN6924009924	D		Hill slope/Gentle/Middle/Exposed
45126	LLETY'R-CRYDD CAIRNS	SN6923909904	D		Hill slope/Gentle/Middle/Exposed
45127	MYNYDD Y BETWS: FOEL	SN6734211140	D		Hill slope/Gentle/Top/Exposed
45134	TRORHIWCRUGOS	SN7099418794	C		Hill slope/Gentle/Top/
45136	FOEL DEG	SN7392015340	D		Hill slope/Gentle/Middle/Exposed
45139	DRYSGOL	SN6928715359	C		Hill slope/Gentle/Middle/Exposed
45140	DRYSGOL	SN6919715283	C		Hill slope/Gentle/Middle/Exposed
45141	MYNYDD MYDDFAI	SN8053929599	D		Ridge/Flat/Top/Exposed
45142	MYNYDD MYDDFAI	SN8096729327	D		Hill slope/Moderate/Middle/Exposed
45145	CRAIG TWRCH	SN6619049066	C		Hill slope/Gentle/Top/
45146	CRAIG TWRCH	SN6618649105	C		Hill slope/Gentle/Top/Exposed
45148	DERLWYN ISAF	SN7652914875	D		Hill slope/Gentle/Top/Exposed
45149	DERLWYN ISAF	SN7652214869	D		Hill slope/Gentle/Top/Exposed
45150	DERLWYN ISAF	SN7649114907	D		Hill slope/Gentle/Top/Exposed
45151	DERLWYN ISAF	SN7649414862	D		Hill slope/Gentle/Top/Exposed
45152	DERLWYN ISAF	SN7648814856	D		Hill slope/Gentle/Top/Exposed
45153	DERLWYN ISAF	SN7647514855	D		Hill slope/Gentle/Top/Exposed
45155	MYNYDD MALLAEN	SN7316444391	C		Hill slope/Gentle/Middle/
45159	TY UCHAF	SN7635022728	C		Hill slope/Gentle/Middle/Exposed
45160	TY UCHAF	SN7632122713	C		Hill slope/Gentle/Middle/Exposed
45161	TY UCHAF	SN7629622694	C		Hill slope/Gentle/Middle/Exposed
45162	TY UCHAF	SN7626322910	C		Hill slope/Gentle/Middle/Exposed
45566	TY UCHAF	SN7620622692	C		Hill slope/Gentle/Middle/Exposed

Comments: This formed by far the largest class of monument in the area studied with 170 definite sites and 122 possible sites. Of these, 37 sites are currently scheduled. Many of the possible sites were previously listed on the SMR simply as cairns, especially in the area of Mynydd Du. In many cases they have been

listed as possible round barrows simply on the basis of size and inevitably many of these are likely to be the result of agricultural clearance rather than funerary monuments. The true nature of these monuments would only be ascertained following further investigation. As can be seen in Figure 12 the distribution of known sites is almost exclusively an upland one with very few sites located below the 240m contour. It is possible that the apparent absence of sites from lowland contexts may be the result of later settlement and agricultural activity. The former presence of lowland sites is occasionally suggested by placename and documentary evidence (Fig. 4).

A high proportion of the barrows in the east Carmarthenshire are located in very prominent locations on the tops of mountains or on high plateaux. Classic examples are the large stone cairns on Mynydd Mallaen at Crugiau Merched (PRN4096 and 4097) and the linear cemetery of Tair Carn Uchaf (PRN4013-4015) and Tair Carn Isaf (PRN 5969-5972) which is strung along a prominent ridge to the south of Mynydd Du. Some barrows are located in truly stunning locations with extensive views over the surrounding landscape such as the denuded barrows on Picws Du (PRN 6190) and Fan Foel (PRN 32392) that are both on local peaks of Mynydd Du. However, the very location of these monuments makes them very vulnerable to erosion and visitor damage and the barrow at Fan Foel is under particular threat (see Appendix x).

Prehistoric Funerary & Ritual Sites
Project - East Carmarthenshire

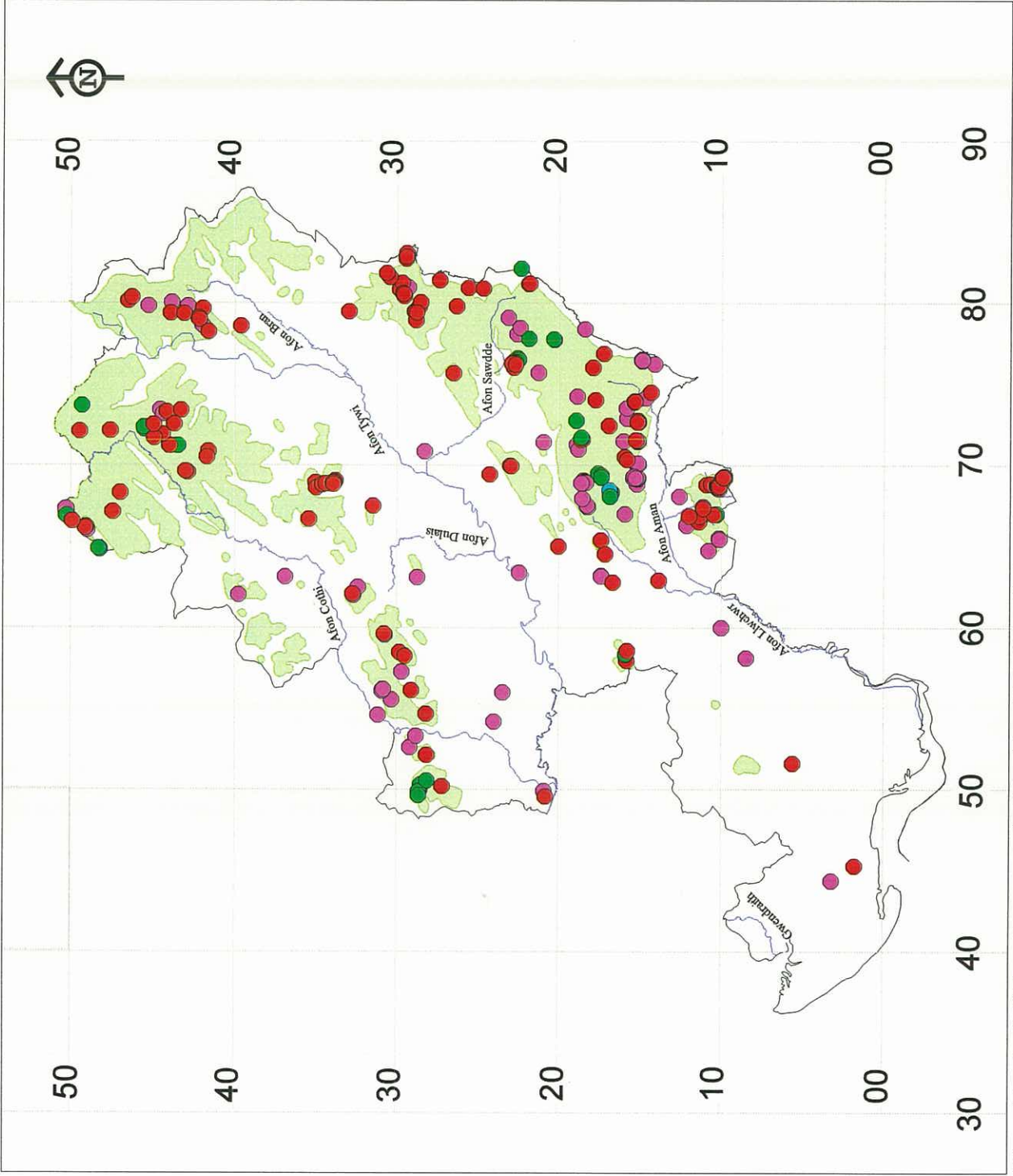




Figure 12 Distribution of all round barrows following field visits

This map is based on the Ordnance Survey map by the National Assembly for Wales with the permission of The Controller of Her Majesty's Stationery Office. Crown Copyright. All rights reserved. Unauthorised reproduction infringes Crown Copyright and may lead to prosecution of civil proceedings. Licence No.GD272221



PRN 4056 Carn y Gigfran round barrow, looking N



PRN 7329 Cwm Ivor round barrow, looking N

Round Barrow Cemetery

Definition: A group of closely spaced round barrows. Although spacing between barrows varies, few will be more than 150m from their neighbour and most will be less than 100m apart. A sub-type of this category is a cemetery aligned in a linear fashion and entered into the SMR as 'round barrow cemetery', with the qualifying term **linear** in the 'Keywords' field.

For this survey a group of three or more round barrows and or cairns were classed as a cemetery. Some contained individual monuments that were already scheduled. Those cemeteries that include scheduled sites are indicated in the table below.

Number of sites: 23

Table 15: Round Barrow Cemetery

PRN	Site Name	NGR	Cond	Status	Siting
551	LLETY'R-CRYDD CAIRNS	SN69230988	D		Hill slope/Gentle//
868	BANC Y BRYN CAIRNS	SN68701020	D		Ridge/Moderate/Top/Exposed
5520	TIR Y BEDDAU	SN758206	D		Hill slope/Gentle/Middle/Exposed
7337	TALHARDD	SN57200437	D		Not assessed///
7529	WAUN HIR;HENRHYD CAIRNS	SN6700010310	C		Hill slope/Moderate/Middle/
14343	CARN HYWEL	SN53800370	Cropmark		
23857	BANC WERNWGAN	SN6891918305	V		
31851	BRYN-AMLWG	SN71471512	B		Ridge/Gentle/Top/Exposed
32170	CWM NANT GWYN	SN72701510	V		Hill slope/Gentle/Middle/Exposed
32235	FOEL DEG	SN73921530	D		Hill slope/Gentle/Top/Exposed
32305	DERLWYN ISAF	SN76481486	C		Hill slope/Gentle/Top/Exposed
32307	DERLWYN ISAF	SN7668414461	C		Hill slope/Gentle/Middle/Exposed
43601	TRICHRUG BARROW GROUP	SN6993022950	D		
43606	CRUGIAU BARROW CEMETERY	SN50002855	C	SAM	High plateau/undulating/top/
43608	CARMEL CARN ROUND BARROW CEMETERY	SN5796715792	C		Local summit/undulating/top/
44926	FRON-DDAUNANT	SN68903390	C		High plateau/undulating/top/
45144	TAIR CARN UCHAF	SN6936017385	C	SAM	Ridge/Flat/Top/Exposed
45158	TY UCHAF	SN7635022728	C		Hill slope/Gentle/Middle/Exposed
45568	TAIR CARN ISAF	SN6832616744	C	SAM	Ridge/Flat/Top/Exposed
45569	BEDDAU'R DERWYDDON	SN6745918242	C		Ridge/Flat/Top/Exposed
45571	TWYN SWND	SN7653822588	V	SAM	Ridge Crest/Gentle/Top/Exposed
45582	GARN FAWR	SN7212147664	V		Ridge
45585	BRYN POETH UCHAF	SN7938743932	D		Ridge

Comments: With one or two exceptions the distribution of barrow cemeteries in the study area has a very clearly defined distribution in the southern area of Mynydd Du and Mynydd Betws. Several include large number of individual monuments such as Banc y Bryn (PRN868) that contains 20 barrows and the nearby Llety'r-crydd Cairns (PRN551) with nine barrows. Both of these are on the southern side of Mynydd Betws and may even be part of a single complex with several other more isolated barrows located in the vicinity. Prior to the survey only a single PRN had been ascribed to each of these cemeteries. However, individual PRNs and descriptions have now been given to each of the component barrows. The two linear barrow cemeteries of Tair Carn Uchaf and Isaf consist of smaller numbers of individual barrows although they occupy one of the most dramatic locations in the region on a high ridge to the south of Mynydd Du.

Other possible barrow cemeteries are comprised of groups of cairns that are not certainly funerary monuments and may include agricultural clearance monuments. Further investigation would have to be undertaken to ascertain their true nature.

**Prehistoric Funerary & Ritual Sites
Project - East Carmarthenshire**

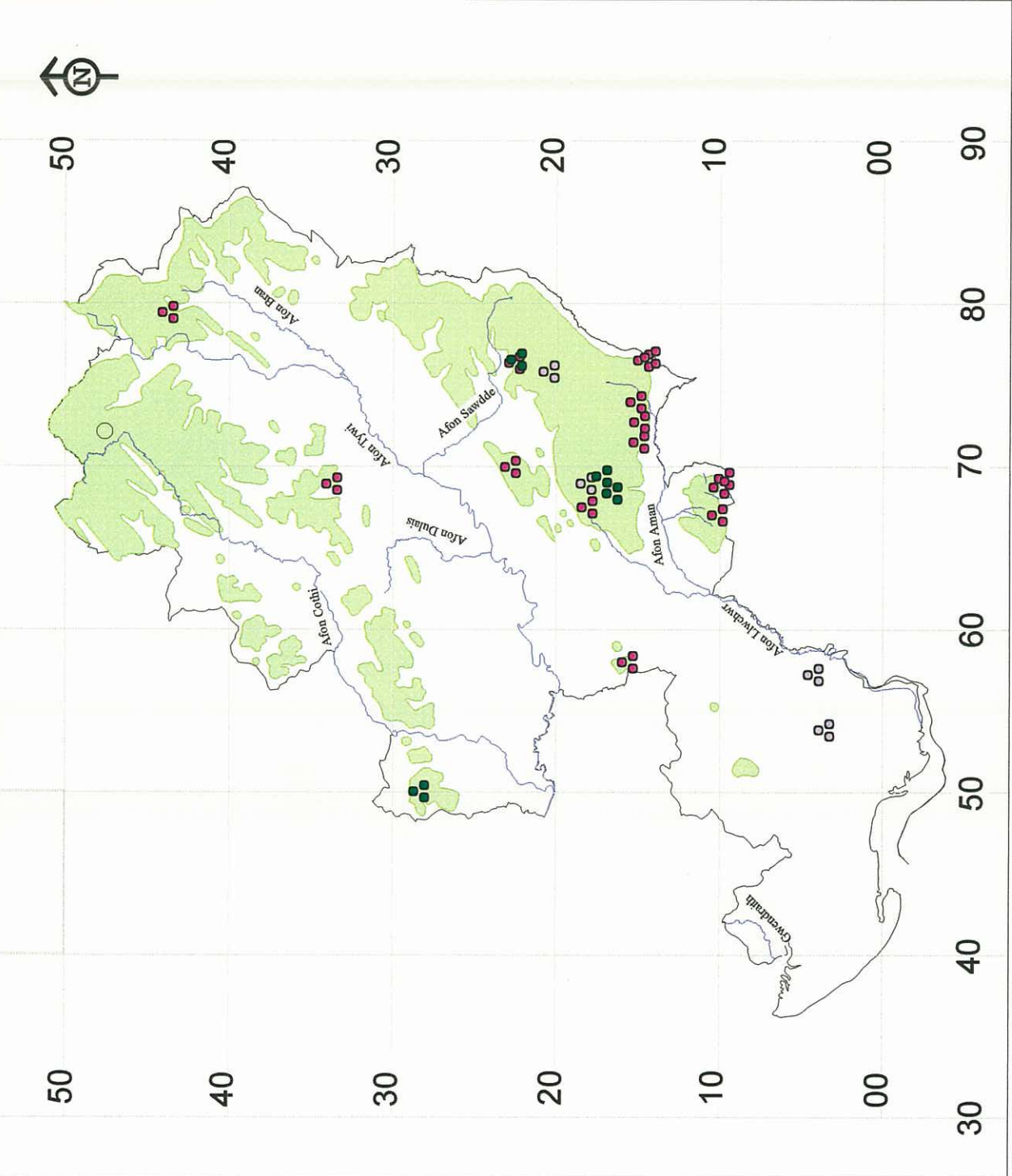


Figure 13 *Distribution of all round barrow cemeteries following field visits*

This map is based on the Ordnance Survey map by the National Assembly for Wales with the permission of The Controller of Her Majesty's Stationery Office. Crown Copyright. All rights reserved. Unauthorised reproduction infringes Crown Copyright and may lead to prosecution of civil proceedings. Licence No.GD272221



PRN 4015, with 4013 and 4014 in the background, forming round barrow cemetery
45144 Tair Carn Uchaf, looking E



PRN 8097, with 8096, 8098 and 8099 in the background, forming round barrow
cemetery 45569 Beddau'r Derwyddon, looking E

Round Barrow Pair

Definition: A clear pairing of two round barrows sited within close proximity of each other, usually within 100m and distinct from individual barrows and round barrow cemeteries. Often both barrows will be of similar size and construction suggesting that they were deliberately paired together, and were not simply the result of an unfinished cemetery. Often aligned on a northeast/southwest or northwest/southeast alignment and occupying the same topographical siting in the landscape.

Number of sites: 12

Table 16: Round Barrow Pair

PRN	Site Name	NGR	Condition	Status	Siting
43594	ESGAIR FRAITH	SN64834825	C	SAM	Ridge/undulating/top/
43596	PEN Y CAE	SN82852945	U		Hill slope/gentle/middle/
43609	MYNYDD FIGYN BARROW PAIR	SN59573076	C		High plateau/flat/top/
44913	MYNYDD CYNROS	SN62003267	D		Not assessed///
44916	BANC MAES YR HAIDD	SN6955542900	C		High plateau/undulating/top/
45154	PEN CERRIGDIDDOS	SN7119143993	C		Hill Slope/Gentle/Top/
45573	TWYN SWND	SN7659122581		SAM	Hill slope/gentle/Middle/
45574	TWYN SWND	SN7653822588	C		Ridge/gentle/top/exposed
45575	CARNAU'R GAREG- LAS; CARN GAREG LAS I	SN7774320293	C	SAM	Ridge/Flat/Top/Exposed
45576	RHIW GAREGOG	SN7120943506	B	SAM	Saddle/Gentle/Top/
45579	CRUGIAU MERCHED	SN7221845542	V	SAM	Hill slope/Gentle/Top/Exposed
45583	GARN FAWR	SN7212147604	B		Ridge

Comments: Nearly all identified barrows pairs were located in very prominent locations in the landscape. Notable examples were the barrow pairs on Mynydd Mallaen at Crugiau Merched and on Mynydd Du at Carn Gareg Las.

Prehistoric Funerary & Ritual Sites Project - East Carmarthenshire

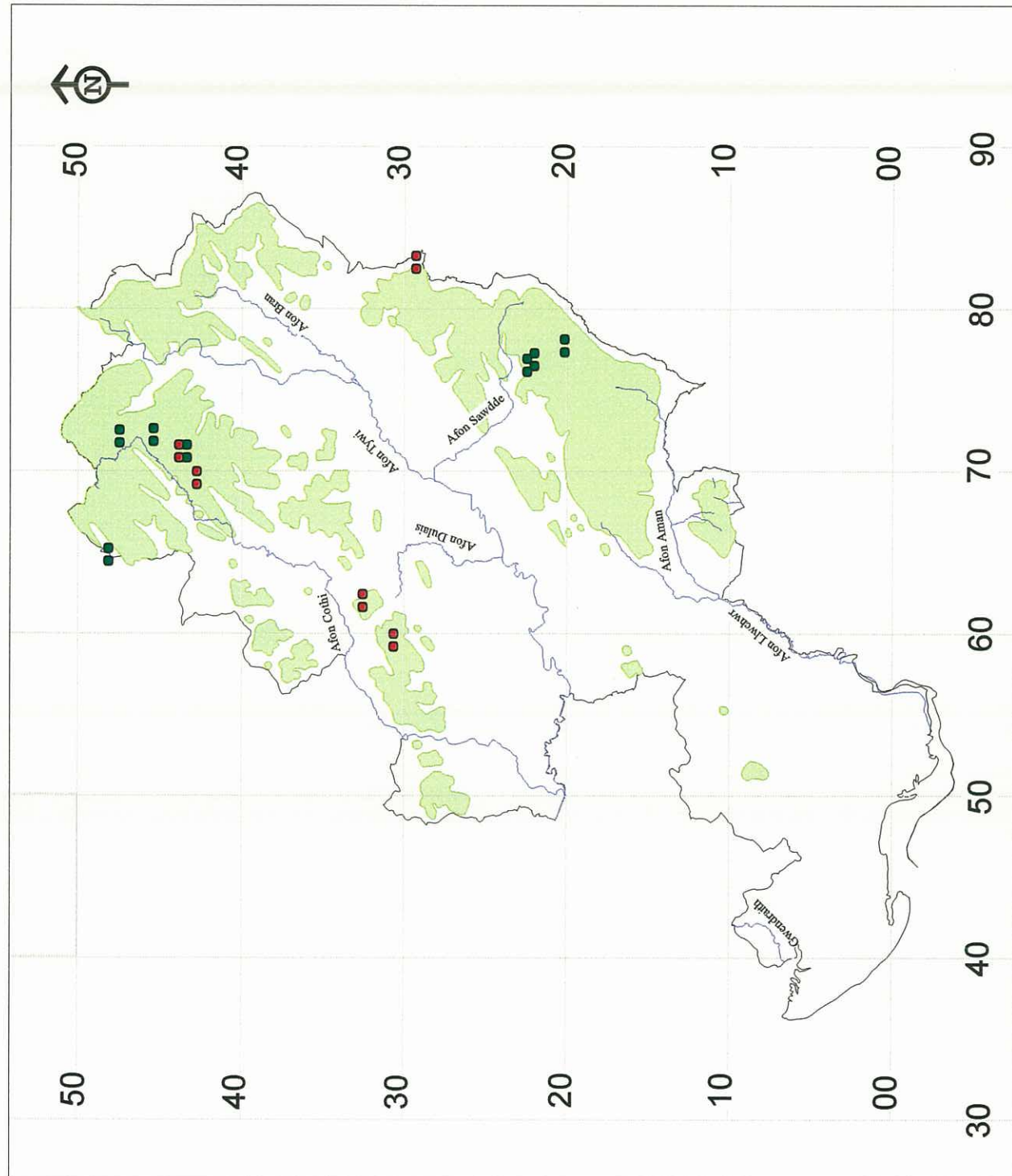


Figure 14 *Distribution of all round barrow pairs following field visits*



PRN 4062 & 4063, forming round barrow pair 45575 Carnau'r Gareg-las, looking NE



PRN 4098 & 4099, forming round barrow pair 45583 Garn Fawr, looking N
(photo taken on the top of 4099 looking towards 4098)

Standing Stone

Definition: A standing stone is defined as a singular upright monolith or boulder set in the ground and assumed to be a prehistoric ritual monument of prehistoric date. A sub-type included in this monument type is recumbent stone. Standing stones are often, though not always, associated with the ritual and funerary monuments of Neolithic and Bronze Age date and may also be the focus of ceremonial activities including the use of pits and timber structures, the lighting of fires and also acts of structured deposition.

Number of sites: 74

Table 17: Standing Stone

PRN	Site Name	NGR	Condition	Status	Siting
663	LLECH CISTE	SN5143728337	B	SAM	Hill slope/gentle/middle/
668	STICIL WAUN MAEN;MAEN LLWYD	SN521099	E		
675	BRYN MAEN STANDING STONE	SN5552606768	B	SAM	/flat//
676	BRYN-Y-RHYD	SN5883108364	B	SAM	/flat//
683	TY' LAN	SN558074	E		
832	MAEN CILAN;CARREG FAWR;ABERMARLAIS STONE	SN6947329315	M		Flood plain/flat/edge/
877	SYTHFAEN;BRYNGWYN	SN6706322453	R	SAM	
878	SYTHFAEN LLWYN DU	SN6756624441	B	SAM	Hill slope/gentle/middle/
1362	CAE GARREG FAWR	SN4152208692	M		
1392	MEINI HIRION;CAE GARREG FAWR;PEN- LAN-UCH	SN4121308342	A	SAM	Hill slope/gentle/middle/
1652	LLETY'R YCHEN FACH	SN4634101848	C		Hill slope/gentle/middle/
1653	LLETY'R YCHEN FACH	SN46170166	E		
1874	TWRLA STONE	SN6450036959	M		Flood plain/flat//
1889	CWM-CANOL	SN6622237024	A		/flat/middle/
1892	EDWINSFORD	SN62973476	U		
1893	ALLT HAFOD-WEN	SN6273332062	C		Hill slope/gentle/middle/
3418	CRUG DU	SN638196	U		
4060	SYTHFAEN	SN7660822577	B	SAM	Knoll/Flat/Top/Exposed
4069	BERRISBROOK	SN7160737620	B	SAM	/undulating//
4070	BERRISBROOK	SN7163337680	B	SAM	/undulating//
4082	SYTHFAEN Y;ST PAUL'S MARBLE	SN78223058	M		
4092	GARREG LLWYD	SN793335	E		
4102	MAEN BACH	SN7308145072	B	SAM	Ridge/Flat/Top/Exposed
4106	CEFN GWENFFRWD MAENHIR	SN7551047268	A		Saddle///
4108	MYNYDD MALLAEN MAENHIR	SN7357344723	B	SAM	Ridge/flat//
4121	CARREG GARN FAIR	SN7933643106	B		Saddle/Flat/Top/Exposed
4122	GWYNFAES MAENHIR	SN7833840975	M		Hill Slope///
4143	CARN PANT MEDDYGON	SN8056228437	B	SAM	Hill slope/gentle/middle/
4144	PANT MEDDYGON	SN8068828408	B	SAM	Hill slope/gentle/middle/
4168	CARREG CRAIG Y MOCH	SN804458	U		
4488	BRYN MAEN	SN55830704	landform		

4736	CAPEL HENRY MAENLLWYD	SN59651170	U		
4739	PENFARCH WOOD	SN54052815	U		Hill slope/moderate/middle/
4866	PEN Y COED MAENHIR	SN6601315490	B		High plateau/Flat/Top/Exposed
4879	MYNYDD Y BETWS;LLECH YR ABERTH;LLECH YR	SN6628510796	C		Hill Slope/Moderate/Top/Exposed
4887	BRIDGE FARM;CARREG	SN6242421603	M		Flood plain/flat/middle/
5106	CARREG Y BWCCI	SN64663216			
5209	PLAS-NEWYDD	SN707208	U		
5518	COITAN ARTHUR	SN73772205	U		
5523	BWLCH MAEN LLWYD	SN74783720	M		
5532	ESGAIR NANT-Y-MAEN	SN72514797	B		Local summit/Flat/Top/Exposed
6308	WAUN HIR	SN66001093	U		
7560	CAE GARREG LWYD	SN660410	E		Hill slope/moderate/middle/
7737	PANT-HOWELL	SN5642128943	B		Hill slope/gentle/middle/
7794	CWM HENWEN	SN8296529306	B		Hill slope/gentle/middle/
8024	MAEN LLWYD	SN62751913	M		
8326	BREST Y RHOS	SN7719522770	B		Hill slope/gentle/Middle/Expos
9861	BLAEN LLYNFELL	SN7670217864	D		Knoll/Flat/Top/Exposed
10226	COITAN ARTHUR	SN73792260	D		Riverside///
11026	LANYGAREG LLWYD	SN521280	U		
11034	CAEMAIN	SN5324527649	C		Hill slope/gentle/middle/
11152	CEREG FAWR	SN48700658	D		
11176	DOLWERDD	SN49192433	M		Hill slope/moderate/bottom/
11503	BRYN-WITHAN STONES	SN55300737	E		
11588	TY-CANOL STONE	SN47340587	E		
11599	PEN-Y-COED	SN6598015481	C		High plateau/Flat/Top/Exposed
11683	BLAEN Y CLYCHAU	SN76561849	U		
11763	DAN-YR-ALLT	SN6926828458	B		Ridge///
12071	DYFFRYN CEIDRYCH	SN7025	U		
12845	LLANDEILO MART STONE	SN6263921603	B		Flood plain/flat/middle/
13037	RHIW GAREGOG	SN7118343554	C		Saddle///
13127	GARN	SN597157	U		
13261	PEN-Y-COED	SN65771577	U		
13381	TY-NEWYDD	SN7769746052	A	SAM	Valley Base/Flat//Sheltered
14429	CARREG CALCH	SN57671385	E		
29869		SN7122743507	C	SAM	Hill Slope/Gentle/Top/
31721	BANC WERN-WGAN	SN6885918126	C		Ridge/Flat/Top/Exposed
43593	PEN CAE NEWYDD	SN7934328782	B		Hill slope/moderate/middle/
43598	CWM HENWEN	SN8322229212	B		Hill slope/gentle/bottom/
43599	CARN GOCH	SN6942224696	B		Hill slope/steep/middle/
43603	BERRISBROOK STONES	SN716376	B	SAM	Not Assessed/Undulating//
43605	PEN-RHIW-FACH	SN6711247455	C		Hill slope/gentle/top/
44912	MAES-IFAN	SN57553030	U		Not assessed///
44915	BLAEN CWM YR EFAIL	SN6249132415	C		Hill slope/gentle/middle/
44918	PANT-Y-BEDOL	SN6887834369	B		Hill slope/gentle/middle/
45143	PANT MEDDYGON	SN8020728212	B		Hill slope/Moderate/Middle/Exposed
45147	CRAIG TWRCH	SN6619449055	C		Hill slope/Gentle/Top/Exposed
45567		SN7154415262	B		Hill Slope/Gentle/Middle/Exposed
45570	PEN Y COED	SN6601315490	B		High plateau/Flat/Top/Exposed

Comments: The second largest monument group with 37 confirmed sites and 37 possible sites. In the condition statement column in Table 4, the high numbers of E (destroyed), M (moved) and U (unknown) suggests that this category of site is under particular threat. Several are known to have been destroyed or moved in recent years. At the majority of the sites classified as U in the above table, the field visit failed to relocate previously recorded monuments (eg at Edwinsford PRN 1892, Crug Du PRN 3418 and many others). It is possible that the original identification was incorrect. However, it also seems possible that in many cases the stones have been moved by landowners and farmers because they have proved an obstacle to agricultural activities.

The distribution (Fig. 15) suggests that the location of standing stones is more variable than other classes of monuments and with locations in both upland and lowland contexts. However, many of the sites that have been recorded in lowland locations are the sites that could not be relocated during the field survey. Consequently, many of these are now only recorded as possible sites. Additional 'lost sites' are suggested by place name and documentary evidence (Fig. 5).

**Prehistoric Funerary & Ritual Sites
Project - East Carmarthenshire**

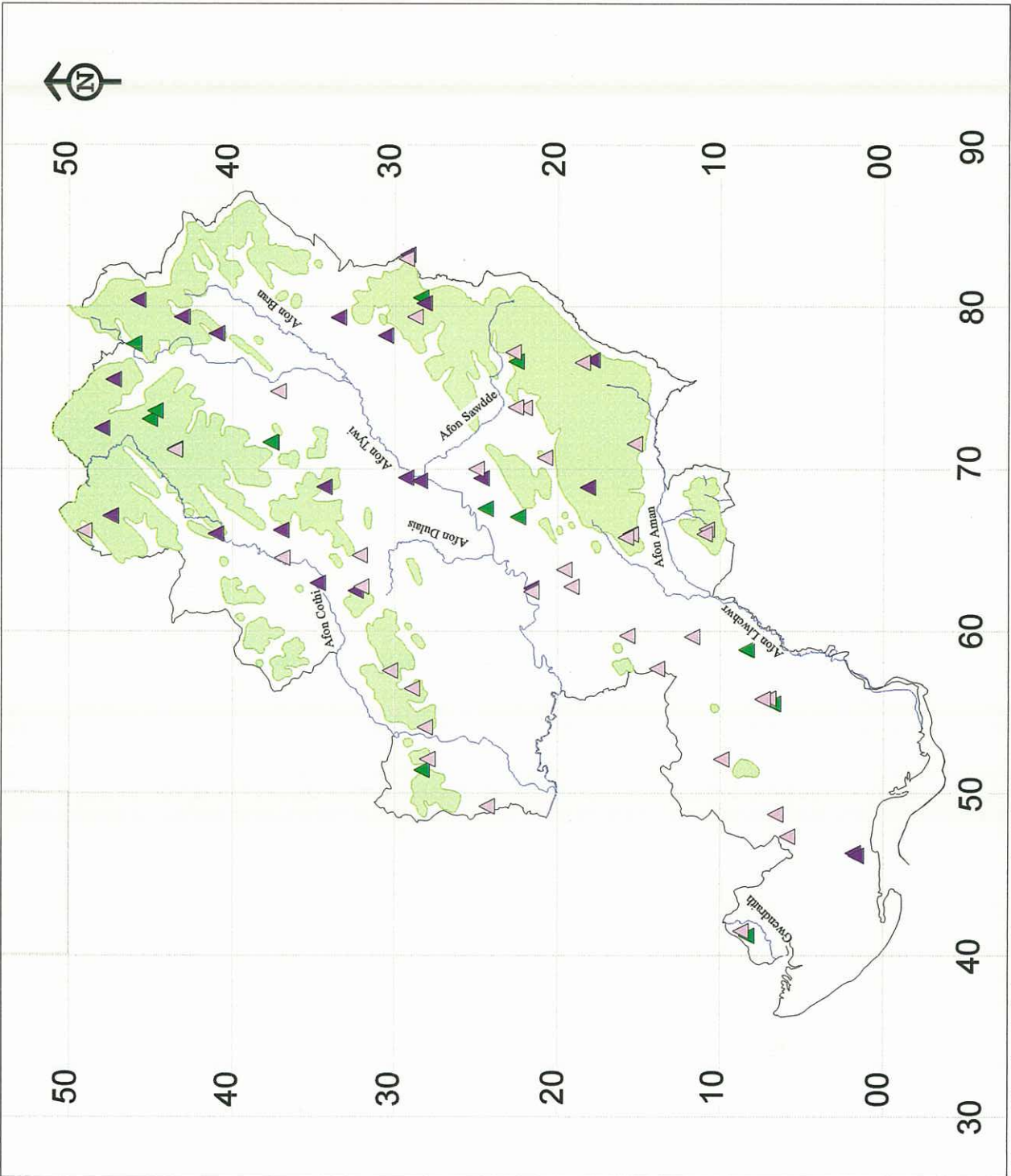


Figure 15 *Distribution of all standing stones following field visits*

This map is based on the Ordnance Survey map by the National Assembly for Wales with the permission of The Controller of Her Majesty's Stationery Office. Crown Copyright. All rights reserved. Unauthorised reproduction infringes Crown Copyright and may lead to prosecution of civil proceedings. Licence No. GD272221



PRN 1392 Meini Hirion standing stone, looking E



PRN 4108 Mynydd Mallaen Maenhir standing stone, looking NW

Standing Stone Pair

Definition: Quite specifically a pair of standing stones located immediately adjacent or within close proximity to one another, usually no more than 15m apart. Often, although not always, characterised by a so-called 'male' stone (a tall and tapering monolith) with a 'female' stone (a shorter and more squat stone), and both assumed to have had a ritual function.

Number of sites: 5

Table 20: Standing Stone Pair

PRN	Site Name	NGR	Condition	Status	Siting
4144	PANT MEDDYGON	SN8068828408	B	SAM	Hill slope/gentle/middle/
11034	CAEMAIN	SN5324527649	C		Hill slope/gentle/middle/
11503	BRYN-WITHAN STONES	SN55300737	E		
43603	BERRISBROOK STONES	SN716376	B	SAM	/Undulating//
45570	PEN Y COED	SN6601315490	B		High plateau/Flat/Top/Exposed

Comments: Two of the five stones pairs that were identified were considered to have a probable association (PRN43603 and PRN4144). The other three were only considered to be possible stone pairs.

Prehistoric Funerary & Ritual Sites Project - East Carmarthenshire

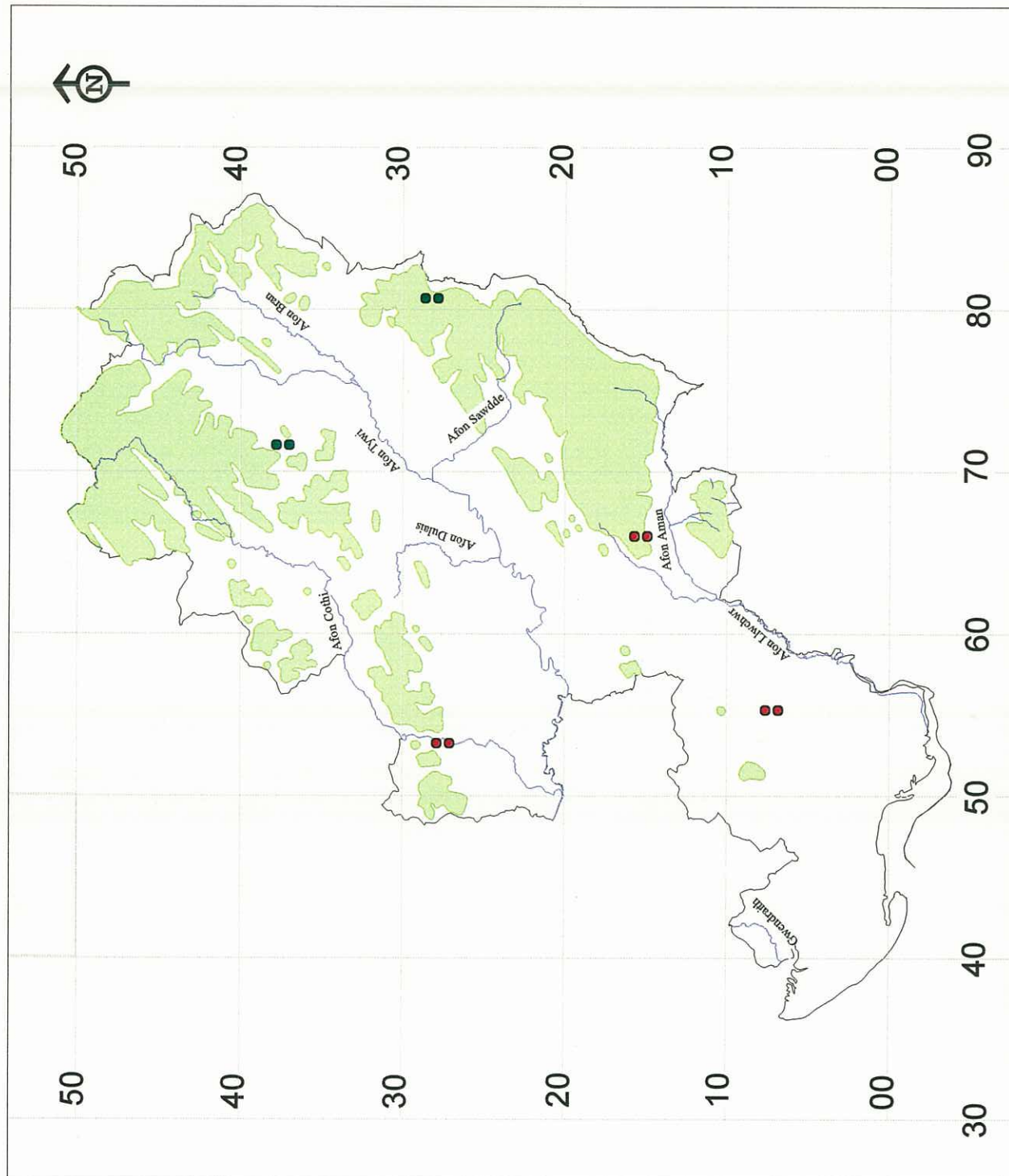


Figure 16 *Distribution of all standing stone pairs following field visits*

This map is based on the Ordnance Survey map by the National Assembly for Wales with the permission of The Controller of Her Majesty's Stationery Office. Crown Copyright. All rights reserved. Unauthorised reproduction infringes Crown Copyright and may lead to prosecution of civil proceedings. Licence No. GD272221



PRN 4144 Pant Meddygon standing stone pair, looking SW



PRN 11034 Caemain standing stone pair, now incorporated into a hedgebank, looking SW

Stone circle

Definition: An approximately circular or oval setting of spaced, usually free-standing, upright or originally upright stones. More than one circle may be present, arranged concentrically. Stone circles may be found in association with other prehistoric monuments, such as round barrows, and may themselves be a constituent part of henge monuments. Other features may also be present within the circles themselves, such as cists or pits, and they are assumed to have had a ritual and possibly funerary function in the Neolithic and Bronze Age.

Number of sites: 6

Table 18: Stone Circle

PRN	Site Name	NGR	Condition	Status	Siting
640	NAW CARREG Y	SN58111130	D		Flood plain/flat//
7432	CEFN GWERNFFRWD	SN7371449328	C	SAM	Local summit/Flat/Top/Exposed
9032	PEN-TWYN	SN8013044150	B	SAM	Natural terrace/Flat//
9996	FOEL-DEG-AR-BEDOL	SN7142516074	U		Hill slope/Gentle/Middle/Exposed
9997	WAEN LWYD	SN8086224405	B	SAM	Local Summit/Flat/Middle/Exposed
13155	ALLT YNYS-Y-BORDE	SN7936435015	C		Hill slope/moderate/middle/

Comments: Four definite and two possible sites. Two of the definite sites (Pen-Twyn and Cefn Gwernffrwd) are part of larger monument groupings that also include a ring barrow and at least one round barrow. The site of Pen-Twyn also includes a stone row. Both these stone circles are still well-defined with a significant number of the individual stones still in situ. Unfortunately only three of the stones at Naw Carreg Y still survive the remainder having been moved early in the 20th century.

Prehistoric Funerary & Ritual Sites Project - East Carmarthenshire

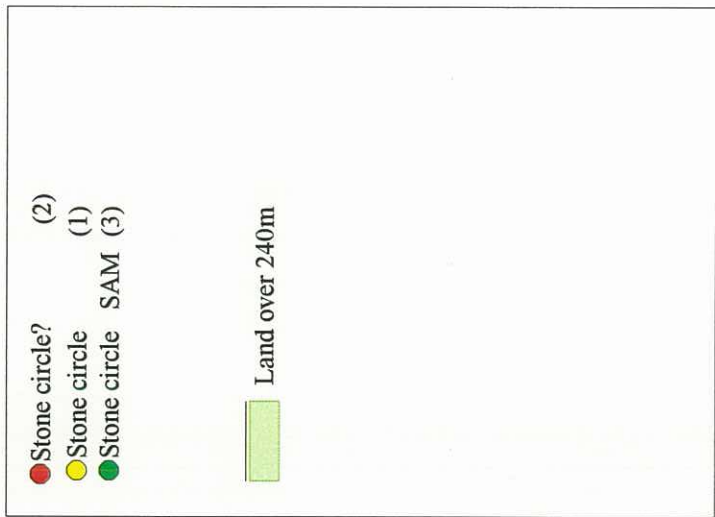
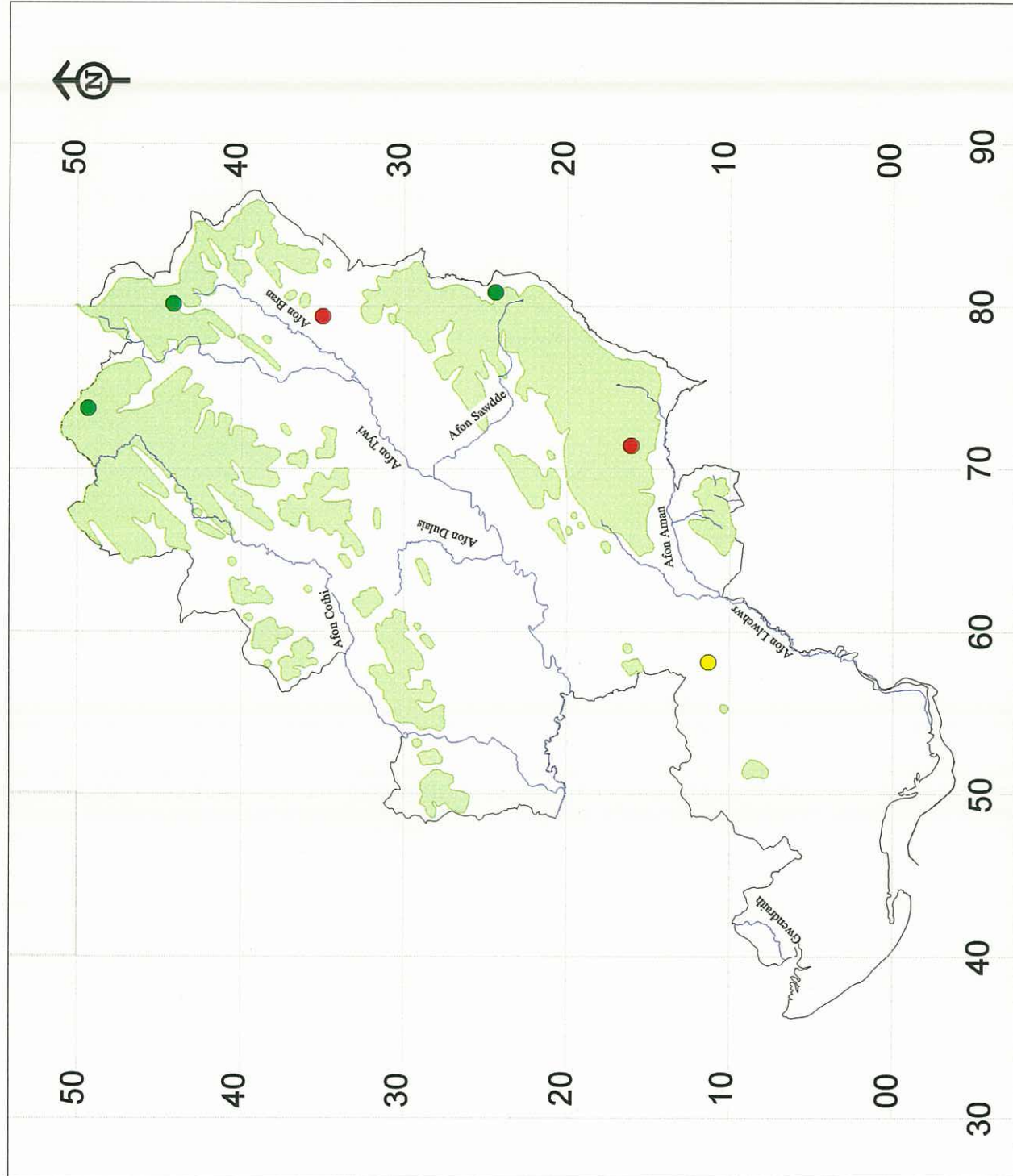


Figure 17 *Distribution of stone circles following field visits*



PRN 9032 Pen-Twyn stone circle, showing detail of stones



PRN 9997 Waen Lwyd stone circle, looking ESE

Stone Row

Definition: One or more roughly parallel rows of three or more upright stones set at intervals along a common axis and presumed to have been used for ritual activity during the Bronze Age.

Number of sites: 2

Table 19: Stone Row

PRN	Site Name	NGR	Condition	Status	Siting
7434	CEFN GWERNFFRWD	SN7372349417	B	SAM	Local summit/Flat/Top/Exposed
7646	CEFN GWERNFFRWD	SN73704935	U	SAM	Local summit/Flat/Top/Exposed

Comments: The only surviving stone row (PRN7434) in the study area forms part of the prehistoric monument complex at Cefn Gwernffrwd. The row now consists of three stones although there may have originally been a fourth. A second row of three stones (PRN7646) has also been recorded at the site although this could not be identified during the field visit in 2002.

Prehistoric Funerary & Ritual Sites Project - East Carmarthenshire

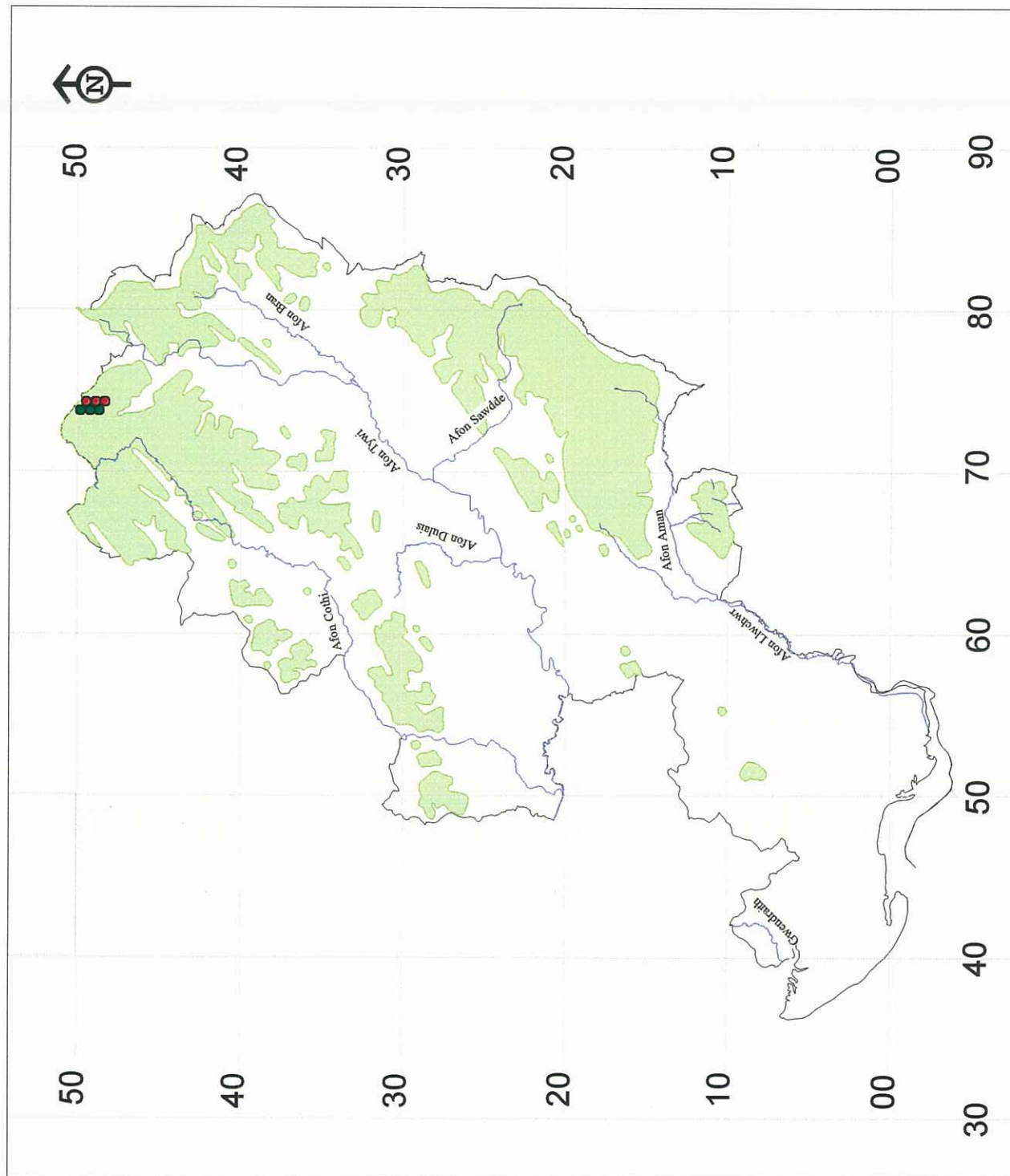


Figure 18 *Distribution of stone rows following field visits*



PRN 7434 Cefn Gwernffrwd stone row, looking N (above) and SW (below)



REFERENCES

Published sources

- Fox Lady A 1942 'The excavation of two cairn cemeteries near Hirwaun, & Murray-Threipland Glamorgan'. *Archaeologia Cambrensis*, Vol 97, p77-93.
- Leighton D K 1997 *Mynydd Du and Fforest Fawr: The Evolution of an Upland landscape in South Wales*. Aberystwyth. RCAHMW.
- Williams G 1988 *The Standing Stones of Wales and South-West England*. Oxford. BAR British Series 197.
- Peate I 1930 'A Beaker Burial from Llanon, Carmarthenshire'. *Archaeologia Cambrensis*, Vol.85, p309-314.

Unpublished sources

- Bestley N 2001 *Prehistoric Funerary and Ritual Sites Project: west Carmarthenshire 2000-2001*. Unpublished Cambria Archaeology report for Cadw: Welsh Historic Monuments. Report No. 2001/25. Llandeilo
- Davey 2002 Approaching the determinants of site location: a study of the prehistoric funerary and ritual onuments of the upper Tywi Valley. Published MA project for the university of Birmingham.
- Gibson A M 1998 Prehistoric funerary and ritual sites: Upper Severn Valley. CPAT Report 277.
- Williams G 1996 *Mynydd Mallaen Rapid Survey 1995*. Unpublished Cambria & Darke I Archaeology report for RCAHMW. Llandeilo.

GAZETTEER OF SITES

The following gazetteer details all sites visited during the PFRS East Carmarthenshire project which were considered to be definite or potential prehistoric funerary and/or ritual monuments.

The gazetteer provides a more detailed assessment of individual sites, and this information is recorded and held within the Regional SMR. In the case of most sites, there is a description of the site itself and also an assessment of the views achievable from the site and its proximity to other natural landscape features, e.g. close associations with sources of water such as springs or small streams. Further information not included here is available by consulting the Regional SMR.

PRN 257 NGR SN576155

SITE NAME GAREG-LWYD

FORM Earthwork

SITE TYPE RING BARROW

DESCRIPTIVE TYPE Enclosure

CONDITION U

SITING Local summit/Flat/Top/

SITE STATUS

ASSOCIATED WITH 43608

Described by Ward and Morris in 1972 as the remains of a U-shaped embanked enclosure with a SE-facing entrance, in the middle of which there is a standing stone. They recorded indications of a stone kerb and a suggested overall diameter of c.14m. We were unable to locate this monument in the area indicated by the grid reference and found no trace of any monument fitting this description despite a thorough search of the area. Within the area there was a lot of gorse, heather and loose stones, and the area was also waterlogged, but no orthostat or any indications of an enclosure/kerbing were found. It is possible that this site was once the remains of a ring barrow, and may be associated with the linear barrow cemetery of three cairns on Mount Carmel (657,658,659) located c.600m away to the NE. Another ring barrow, 258, is recorded to the E of the barrow cemetery and may also be part of this complex of monuments.

Wide views achievable from the site which would probably be quite extensive on a clearer day.

PRN 258 NGR SN59601582

SITE NAME GARN;HENDRE-GORED

FORM Earthwork

SITE TYPE RING BARROW

DESCRIPTIVE TYPE Enclosure

CONDITION U

SITING Not assessed

SITE STATUS

ASSOCIATED WITH 13127;43608

This site was described by Smith, James, Morris and Ward in 1976 as a ring cairn, c.17m in diameter, with an entrance in its eastern arc. This site lies c.1km E of the three cairns forming the Carmel Carn linear barrow cemetery (657,658,659), but we were unable to access the site as the area of the cairn was completely gorse covered and impenetrable.

PRN 277 NGR SN7565626535

SITE NAME RHIWIAU

FORM Earthwork

SITE TYPE ROUND BARROW

DESCRIPTIVE TYPE Cairn-oval

CONDITION C

SITING Ridge///

SITE STATUS

ASSOCIATED WITH 6222

A turf-covered cairn, now extensively mutilated, situated astride a narrow NE-SW ridge at 336m above OD in enclosed moorland. The monument is composed of turf-consolidated stones with many stones visible on the surface. The cairn measures 9m in diameter and stands c.0.4m high with a large central depression. It is presumed that some of the stones of the cairn were robbed to form the nearby field boundary. No cist was visible within the robbed-out interior of the monument. The cairn lies c.260m NE of enclosure 6222, which is located on the high plateau above this site.

Fantastic views achievable from the site from 300-210 degrees which include incredible views of the Brecon Beacons/Black Mountain ranges. The view is restricted from 210-300 degrees by the high ground immediately behind the site.

On high ground overlooking a series of small streams

PRN 280 NGR SN7977228666
SITE NAME PEN CAE NEWYDD FORM Earthwork
SITE TYPE ROUND BARROW
DESCRIPTIVE TYPE Cairn-circular CONDITION D
SITING Natural terrace/Flat/Top/Exposed SITE STATUS
ASSOCIATED WITH 278;279;281;282;32312;14159;14160;14161;

This cairn lies on a terrace to the south of a ridge crest that contains PRNs 278 and 279 and above and to the north of the small valley of the. The cairn measures 10m diameter x 0.6m high and it consists of turf-covered loose stones and small boulders. An old excavation crater north of the centre is 3m across and 0.6m deep, and possibly the result of robbing and a spread of stones visible on the southwest edge are probably upcast from the excavation. No cist or kerb structures are visible. A modern walkers' cairn has been constructed on the north side. This cairn appears to be in a fairly prominent position, although its location on a natural terrace on a hillslope means that it was probably only really prominent from a distance. The slopes leading up and down to the site would render it virtually invisible to anyone approaching until they were practically on top of it.

There are superb panoramic views from the east to the south and around to the west, between 83 and 282 degrees. From 282 degrees northwards the view is blocked by the ridge containing PRNs 278 and 279. Mynydd Myddfai is visible in the middle distance between 278 and 279 degrees and there is a wonderful view across to the Carmarthenshire Vans between 160 and 200 degrees.

This site occupies a terrace below the crest of the ridge that contains PRNs 278 and 279.

PRN 281 NGR SN7916628999
SITE NAME PEN CAE NEWYDD FORM Earthwork
SITE TYPE RING BARROW
DESCRIPTIVE TYPE Enclosure-circular CONDITION C
SITING Ridge/Gentle/Edge/ SITE STATUS
ASSOCIATED WITH 282;278;279;280;32312;43593

A ring cairn, 17.5m (E-W) by 16.5m in total, defined by a stony bank 0.2m high, forming an unbroken ring 2m in width and surrounding a central area clear of stone, 13.5m by 11.8m. The bank has spread inwards on the S and SE sides, whilst the stones are well exposed on the NE but turf-covered on the SW. The cairn is sited on open moorland on a gentle south-facing slope below the top and to one side of a ridge with higher ground to the E where a pair of cairns, PRN 278 and PRN 279, are located. Cairn 282 lies c.250m away to the SW and another cairn, 280, lies c.750m to the ESE. This site is intervisible with cairn 282 and the location of cairns 278 and 279 on the high ground to the E. Lots of stones are visible around the ring bank with reeds encroaching on the ENE side and a visible spread of stones outwards on its eastern edge.

Extensive views from the site which are uninterrupted from 150 degrees through to 327 degrees. The rest of the view is obscured by the ridge and rising uplands in the foreground to the NE and E, on which cairns 278 and 279 are located. Carmarthen Van is clear at 160 degrees, as well as Black Mountain through to Trychrug at 240 degrees, where there are a further three prehistoric ritual cairns.

Close to where a number of streams flow down off the high ground to the NW.

PRN 553 NGR SN6925209842

SITE NAME LLETY'R-CRYDD CAIRNS

FORM Earthwork

SITE TYPE ROUND BARROW

DESCRIPTIVE TYPE Cairn-circular

CONDITION D

SITING Hill slope/Gentle/Middle/Exposed

SITE STATUS

ASSOCIATED WITH

PART OF 551

An irregular flat-topped mound of small and medium-sized stones. The mound, which measures 9m diameter x 0.3m high, is largely turf-covered, although disturbance to the centre has exposed some of the stones that form the mound structure. Some of the stones have been piled into a small mound just north of centre. This is the disturbed remains of a round barrow, which is part of barrow cemetery PRN 551.

As with the other monuments in cemetery PRN 551, Bryn Mawr hill tends to dominate the area and it closes the view between 164 and 239 degrees. The ridge of Bancbryn, which contains barrow cemetery PRN 868 restricts the view to the west and northwest between 173 and 355 degrees. There are distant views available, particularly to the northeast and east between 355 and 164, where Mynydd Du is visible in the far distance.

PRN 554 NGR SN6929009811

SITE NAME LLETY'R-CRYDD CAIRNS

FORM Earthwork

SITE TYPE ROUND BARROW

DESCRIPTIVE TYPE Cairn-circular

CONDITION D

SITING Hill slope/Gentle/Middle/Exposed

SITE STATUS

ASSOCIATED WITH

PART OF 551

The disturbed remains of a round barrow that is part of barrow cemetery PRN 551. It consists of an irregular mound (6m diameter x 0.6m high) of small and medium-sized stones, with larger stones, which may be the remnants of a kerb, around the edge. The barrow is turf-covered, but a spread of exposed stone in the centre may be the result of previous excavation. It is best preserved on its northwest side.

There are distant views available to the north and east between 30 and 170 degrees, before the mass of Bryn Mawr hill closes the view between 170 and 245 degrees. From here the opens again for a short distance between 245 and 278 degrees, before it is closed again by the ridge of Bancbryn, which contains barrow cemetery PRN 868.

PRN 555 NGR SN692098

SITE NAME LLETY'R-CRYDD CAIRNS

FORM Earthwork

SITE TYPE ROUND BARROW

DESCRIPTIVE TYPE Cairn-circular-6

CONDITION C

SITING Hill slope/Gentle/Middle/Exposed

SITE STATUS

ASSOCIATED WITH

PRN 657 NGR SN5796715792

SITE NAME CARN BIG

FORM Earthwork

SITE TYPE ROUND BARROW

DESCRIPTIVE TYPE Mound-circular

CONDITION D

SITING Local summit/Undulating/Top/

SITE STATUS

ASSOCIATED WITH 658;659

PART OF 43608

This barrow, the most westerly of a linear barrow cemetery of three prominent cairns on top of Mount Carmel, is located on top of a prominent knoll, and is clearly intervisible with the other cairns of the group. Cairn 658 lies 340m away directly E, with cairn 659 c.580m away at 98 degrees. This round cairn is a much-disturbed monument, with an apparent sheep shelter constructed amongst the cairn material on its WSW side, whilst on the E and N sides it looks as though a wall and orthostatic 'entrance' has been constructed from robbed cairn material. A fire has recently been lit in an area cleared of stone within the central portion of the cairn towards its E edge. The monument is also much overgrown with heather, gorse and some small trees.

Huge 360 degree panoramic views with extensive views onto far horizons, with the possibility that the Preselis and Frenni Fawr may well be visible on a clear day.

Located on the open moorland of Mount Carmel with the valleys of the Towy to the N and the Loughor to the S.

PRN 658 NGR SN5832215833

SITE NAME CARN

FORM Earthwork

SITE TYPE ROUND BARROW

DESCRIPTIVE TYPE Cairn-circular

CONDITION C

SITING Local summit/Undulating/Top/

SITE STATUS SAM

ASSOCIATED WITH 657;659

PART OF 43608

The central cairn in a line of three Bronze Age burial mounds located on the open moorland of Carmel Mountain, the others being PRN 657 which lies 370m away at 268 degrees, and 659 which lies 250m away to the ESE at 112 degrees. Both of these sites are clearly intervisible with cairn 658, which is itself located adjacent to a communications mast and is surmounted by a trig point. This cairn is made up of large angular blocks of stone, 15m in diameter and standing c.1.8m high, with some evidence of kerbing on the S side of the cairn, which appears to be revetting a central flat platform, 7m in diameter. Some cairn material has slipped to the SW and there is evidence of some disturbance to the site in the form of a sheep shelter on the W side of the cairn. The perimeter fence surrounding the communications mast abuts the cairn on its S and SSW sides, whilst around its base the cairn is overgrown with heather.

Almost a 360 degree panorama, with the view only obscured from 260-279 degrees by the knoll on which cairn 659 is located. Apart from this, the views are extensive onto far horizons, and it is possible that the extent of the view suggested that the Preselis, Frenni Fawr and the Black Mountain range would be visible on a clearer day.

Located on the high ground of Mount Carmel overlooking the valleys of the Towy to the N/NW and the Loughor to the S.

PRN 662 NGR SN5027928511
SITE NAME CRUG MELYN;CRUGIAU BARROWS "B" FORM Earthwork
SITE TYPE ROUND BARROW
DESCRIPTIVE TYPE Mound-circular CONDITION C
SITING High plateau/Undulating/Top/ SITE STATUS SAM
ASSOCIATED WITH 661;1663;1717;8874
PART OF 43606

This round barrow, one of a group of four in this particular enclosed piece of heathland, is the most easterly of the group, although outlier 8874 lies c.400m further on to the SE. It occupies the most prominent position of all the barrows in this cemetery, having made use of a natural knoll to increase its presence. The barrow is well constructed, with a central depression, which looks to be corbelled. There is some disturbance to the barrow on the N side and in the centre, and it also supports a trig point. The barrow is turf-consolidated with some loose stones visible through the surface of the grass. This site is intervisible with all the other barrows in the group, and was probably originally intervisible with 8874 as well, although this now lies within the forestry plantation. Neighbouring barrow 661 lies 270m away to the W, and in fact there is a direct alignment between the view to this mound from 662 and beyond to Frenni Fawr, with the profile of 661 also mimicking the profile of Frenni Fawr, which is quite distinctive in the landscape.

This site has a 360 degree panorama with extensive views to far horizons. The sea is visible at 206 degrees, Frenni Fawr at 285 degrees, the three masts at Crugiau Edryd at 20 degrees and the Preselis at 277 degrees. The view to the SE is currently obscured by the forestry in which barrow 8874 is located, but undoubtedly there would also have been extensive views in this direction also.

On highest ground above the Cothi which lies to the E, the Towy which lies some distance away to the S and close to a series of more local springs and streams.

PRN 663 NGR SN5143728337
SITE NAME LLECH CISTE FORM O.Struct
SITE TYPE STANDING STONE
DESCRIPTIVE TYPE Stone Groupsetting-linear CONDITION B
SITING Hill slope/Gentle/Middle/ SITE STATUS SAM
ASSOCIATED WITH

This scheduled site consists of a large white quartz standing stone, which over the years has developed a pronounced lean, and a couple of white quartz boulders seemingly associated with it. There are packing stones visible around the base of the standing stone and some evidence of animal erosion. The field in which these stones are situated is extremely waterlogged and the area is used for grazing sheep. It is possible that this stone would have been quite pronounced in a prehistoric landscape and may well have been visible from the barrow at Crug Melyn (662) located on a high point just over 1km to the W, although today this view is obscured by a modern forestry plantation.

There are good views down through the interlocking spurs to the S, but otherwise the view is restricted by the immediate high ground.

Close to a number of springs and Nant Goleu.

PRN 675 NGR SN5552606768

SITE NAME BRYN MAEN

FORM O.Struct

SITE TYPE STANDING STONE

DESCRIPTIVE TYPE Monolith

CONDITION B

SITING Saddle/Flat/Middle/

SITE STATUS SAM

ASSOCIATED WITH 679;683;684;4488;11503

A fine scheduled standing stone, aligned 60-240 degrees on its long axis, standing some 3.5m in height. The stone leans slightly to the SSE in a pasture field used for grazing cattle. The farmer has put river stones around the base of the monolith to ease the erosion to the monument from his livestock. This stone is a sole survivor in a landscape that once potentially had at least five other standing stones within a 500m radius of this site (679,683,684,4488 and 11503), all of which have since disappeared. According to local knowledge, Stone 683 was reported to have been destroyed by the Reverend of Llannon Chapel in the 1890s to prevent pagans from worshipping there, and once stood in a field known as Waun Watkin. There was no local knowledge of the fate of the other stones.

Long views were achievable from the site from 48 degrees (and the Black Mountain range) round to 144 degrees.

Located on flat land in a gently undulating landscape located between Afon Morlais and Afon Gwili, and close to a series of small streams

PRN 676 NGR SN5883108364

SITE NAME BRYN-Y-RHYD

FORM O.Struct

SITE TYPE STANDING STONE

DESCRIPTIVE TYPE Monolith

CONDITION B

SITING Hill slope/Gentle/Bottom/

SITE STATUS SAM

ASSOCIATED WITH

A very fine scheduled standing stone located in a field currently used for grazing horses. The stone stands 10m N/NW of a break of slope in flat lowland. The long axis of the stone was aligned exactly E-W, with the larger flatter sides orientated N-S. The stone stands to a massive height of 2.8m and is a large flattish irregular slab, 2.2m wide and 0.5m thick. The stone has a flat top rising to a point at its centre.

The views were difficult to assess because of surrounding tree cover. However, to the NE the Black Mountain range was visible, with other higher ground sweeping round to the E.

Close to a series of springs and wells.

PRN 680 NGR SN57272971

SITE NAME CARN MAES IFAN

FORM Earthwork

SITE TYPE ROUND BARROW?

DESCRIPTIVE TYPE Surface Irregularities

CONDITION U

SITING Not assessed

SITE STATUS

ASSOCIATED WITH

Described by the OS in 1968 as an indefinite area of disturbed ground which probably denotes the site of a cairn first recorded by the RCAHM in 1917. The owner of the land on which this site is located refused us access to the site and claimed there was no trace of any monument in this area which we were unable to verify.

PRN 685 NGR SN5613429110

SITE NAME PANT HOWELL

FORM Earthwork

SITE TYPE ROUND BARROW

DESCRIPTIVE TYPE Cairn-circular

CONDITION D

SITING Local summit/Undulating/Top/

SITE STATUS

ASSOCIATED WITH 682;7737

A definite circular cairn, 16m in diameter and standing 0.6m high, with lots of stone visible on its surface including a small white quartz block at its centre. The monument is located on a local highpoint in a field now used for the cultivation of a swede crop and for grazing sheep. The sheep seem to like being on top of the mound, which is getting trampled. The mound itself is covered with reeds whilst the field surrounding the site is very muddy and waterlogged. Cultivation of the field for swedes is evident right up to the edges of the mound and some slippage of cairn material was noted on the NNE side of the monument. Stone group 682/7737 lies c.300m away downslope at 119 degrees.

Virtually a 360 degree panorama with long views achievable from the site, although these are possibly restricted through the WSW quadrant.

On high ground overlooking the Afon Felindre to the E

PRN 691 NGR SN5845329820

SITE NAME BLAEN-Y-FFYNNON

FORM Earthwork

SITE TYPE ROUND BARROW

DESCRIPTIVE TYPE Cairn-circular

CONDITION D

SITING High plateau/Flat/Top/

SITE STATUS

ASSOCIATED WITH 43609;43610

A large round cairn, much denuded, with a number of loose large stones visible particularly on its E side. The cairn measures c.20m in diameter and stands 0.5m high in places, although it is mostly flat on its W and N sides. The monument is located on a piece of flat pasture towards the W boundary of the field. Beyond this site to the NE is a substantial area of peat, with the track leading to this monument originally a peat-cutters' track.

There would have been extensive views from this site. On a clear day it is possible to see the sea at Llanstephan, the Brecon Beacons and the foothills of the Cambrians at Tregaron.

On high ground overlooking the valley of the Cothi to the N

PRN 739 NGR SN54613115

SITE NAME GARN Y

FORM Earthwork

SITE TYPE ROUND BARROW?

DESCRIPTIVE TYPE Cairn

CONDITION E

SITING

SITE STATUS

ASSOCIATED WITH

Site of destroyed round barrow.

PRN 746 NGR SN56143091

SITE NAME GARN Y

FORM Earthwork

SITE TYPE RING BARROW

DESCRIPTIVE TYPE Ring Cairn-circular

CONDITION C

SITING Local summit/Undulating/Top/

SITE STATUS SAM

ASSOCIATED WITH 13190;13193;13194

This scheduled ring cairn is sited on top of a local highpoint on the edge of common land and forestry. The interior of the monument is overgrown with lots of large heather bushes and the surrounding area is also strewn with heather and reeds. The ring cairn, which is surmounted by a trig point, measures some 16m in diameter and is composed of a ring of stones c.1-2m wide and standing 0.2-0.4m high. Vegetation cover is making it increasingly difficult to trace the outline of the cairn, which nonetheless appears to remain in a stable condition. Recorded nearby within a few metres of this site are three further cairns (13190,13193,13194), which may be associated with this site.

There are fantastic views from this site, although the view to the W is obscured by forest. However, there is a long view from the site onto uplands at 263 degrees and continues a panorama round to 205 degrees, taking in the rest of the forest. The location of the Crugiau Edryd cairns is discernible by the three masts on top of Mynydd Llanybydder at 345 degrees, with the single mast at Mynydd Pencarreg also clear at 10 degrees.

On high ground above the Cothi valley to the N.

PRN 748 NGR SN56553064

SITE NAME CWRT

FORM Finds

SITE TYPE CREMATION BURIAL?

DESCRIPTIVE TYPE

CONDITION

SITING

SITE STATUS

ASSOCIATED WITH

Site of Bronze Age cremations burial.

PRN 749 NGR SN5953630754

SITE NAME BLAEN-DYFFRYN

FORM Earthwork

SITE TYPE ROUND BARROW?

DESCRIPTIVE TYPE Cairn-circular

CONDITION D

SITING High plateau/Flat/Top/

SITE STATUS

ASSOCIATED WITH 2067

PART OF 43609

When recorded by the OS in 1976 the site was described as a turf-covered cairn, 15m in diameter with a maximum height of 1m with stones protruding through the turf. Today the monument remains much as described, although is not as high and there are no stones visible. The site is located in a field used for grazing sheep and there is some animal erosion. The mound maintains a good circular shape and rounded profile, and is intervisible with another cairn, 2067, which lies c.50m away to the NE.

The views were impossible to assess because of the low cloud and poor visibility, but given the siting of the mound on top of Mynydd Figyn at 328m above OD it is likely that on a clear day the views would be extensive.

On high ground overlooking the valley of the Cothi to the N

PRN 843 NGR SN64741077

SITE NAME CAE GARN

FORM Earthwork

SITE TYPE ROUND BARROW?

DESCRIPTIVE TYPE Cairn

CONDITION E

SITING

SITE STATUS

ASSOCIATED WITH

Access not gained.

PRN 854 NGR SN68071259

SITE NAME CAE GARN

FORM Earthwork

SITE TYPE ROUND BARROW?

DESCRIPTIVE TYPE Cairn-circular

CONDITION E

SITING Not assessed///

SITE STATUS

ASSOCIATED WITH

It is possible that there may once have been a round barrow in this location but at the time of our visit it was impossible to distinguish with any certainty any remains of a barrow in an area which has been subject to opencast mining and significant landscaping in the construction of a golf course. An area of excavation below the 4th tee and in the area suggested for the barrow by its grid co-ordinates showed an admixture of earth and stone, but it is not certain that this represents any remains of a prehistoric monument.

From 313 degrees round to 130 degrees there are good views over to the Black Mountain, whilst to the NE/ENE the modern slagheaps obscure the view to Brecon (a view which would have been visible in the Bronze Age). At 7 degrees and 17 degrees are clearly visible the large cairns of the Tair Carn Isaf and Uchaf range. From 130 degrees round to 313 degrees the view is obscured by the rising land behind the site.

PRN 855 NGR SN6629512140

SITE NAME BODYST UCHA CAIRN

FORM Earthwork

SITE TYPE ROUND BARROW?

DESCRIPTIVE TYPE Cairn-circular

CONDITION C

SITING Ridge/Flat/Top/Exposed

SITE STATUS

ASSOCIATED WITH

A large circular ring cairn, 15m diameter, with a low stony, grass-covered bank, 1.5m wide x up to 0.3m high. The bank is well defined for its entire circuit, although some of the stone has been scattered. It occupies the most prominent position on a northern spur of Mynydd Betws with superb views west, north and east.

There are superb views to the west across to the Gower peninsular, to the north and northwest to Mynydd Du and the to the Brecon Beacons in the east. To the south the view is restricted by higher ground on Mynydd Betws itself.

This site lies on summit of a local ridge on a northern spur of Mynydd Betws.

PRN 859 NGR SN66761143

SITE NAME WAUN HIR CAIRNS

FORM Earthwork

SITE TYPE ROUND BARROW?

DESCRIPTIVE TYPE Cairn-circular

CONDITION C

SITING Hill slope/Gentle/Middle/Exposed

SITE STATUS

ASSOCIATED WITH

A circular spread of stones, 8m diameter x 0.2m high, occupying a gentle hillslope position on the northern edge of Mynydd y Betws. The spread has a central hollow, which gives the monument a ring cairn-like appearance, although this may be due to disturbance caused by previous unrecorded excavation of the centre of the barrow. However, it is interesting to note that this monument as well as PRNs 858 and 860 have traces of banks suggesting that they are possible ring cairns or ring barrows, especially when ring cairn PRN 855 to the north is also considered. This barrow is part of a loose association of four barrows (with PRNs 857, 858 and 860) that occupy a position at the beginning of the northern spur of land that contains PRN 855.

Extensive views to the north and northwest across Mynydd Du and the Amman Valley, between 340 and 90 degrees, with the Tair Carn Uchaf and Tair Carn Isaf cairn groups prominent. The view to the south and southwest is obscured by the rising ground of Mynydd y Betws

This site is one of widely spaced group of four round barrows (with PRNs 857, 858 and 860) that occupy the slopes of a local north-south ridge at the beginning of the northern spur of Mynydd y Betws that contains ring cairn PRN 855.

PRN 860 NGR SN6686211358

SITE NAME WAUN HIR CAIRNS

FORM Earthwork

SITE TYPE ROUND BARROW

DESCRIPTIVE TYPE Cairn-circular

CONDITION B

SITING Hill slope/Moderate/Middle/Exposed

SITE STATUS

ASSOCIATED WITH

A well-defined monument consisting of a circular spread of stones, 9m diameter x 0.2m high, with a trace of a grass covered bank enclosing a central area of c.6.5m diameter. The bank suggests that this site may have been a ring cairn, or ring barrow that was later infilled to form a low stone platform. Some of the other barrows in the area (PRNs 858 and 859) may also have been ring cairns or ring barrows that were later infilled and modified. There is another ring cairn PRN 855 a short distance to the north, suggesting that this may have been the preferred form of monument in this part of Mynydd y Betws.

There are good views to the north and northeast across Mynydd Du and the Amman Valley. The Tair Carn Uchaf and Tair Carn Isaf cairn groups are visible and very prominent. The hill slope position of this site means that the views to the south and west are obscured by the rising ground of Mynydd y Betws.

This site is one of widely spaced group of four round barrows (with PRNs 857, 858 and 859) that occupy the slopes of a local north-south ridge at the beginning of the northern spur of Mynydd y Betws that contains ring cairn PRN 855.

PRN 865 NGR SN6699210333

SITE NAME HENRHYD CAIRNS

FORM Earthwork

SITE TYPE ROUND BARROW

DESCRIPTIVE TYPE Cairn-circular

CONDITION D

SITING Hill slope/Moderate/Middle/Exposed

SITE STATUS SAM

ASSOCIATED WITH 863;864;866

A Poorly preserved barrow, consisting of a spread of stone, 6m diameter x 0.3m high. During visits by Cadw in the 1980s and 1990s traces of a kerb were noted, which was particularly pronounced on its northeast side, although it was not noted during the 2002 visit. This barrow, along with PRNs 863 and 866, form an approximate north-south line that is aligned towards the site of a possible stone circle, some 35m to the south.

The views from this barrow are similar to those from the others, with distant and impressive views across Mynydd Du to the north and east between 15 and 170 degrees. The Carn Uchaf and Tair Carn Isaf cairn groups are visible and prominent from here. The rising ground of Mynydd y Betws blocks the views to the south and west.

This site is part of barrow cemetery (PRN 7529) located on a southeast facing slope of Mynydd y Betws above the upper reaches of the Lower Clydach River, which has its source just to the west of the cemetery.

PRN 866 NGR SN66991031

SITE NAME HENRHYD CAIRNS

FORM Earthwork

SITE TYPE ROUND BARROW

DESCRIPTIVE TYPE Cairn-circular

CONDITION C

SITING Hill slope/Moderate/Middle/Exposed

SITE STATUS SAM

ASSOCIATED WITH 863;864;865

A small circular barrow consisting of a cairn of loose stones, 6m diameter x 0.3m high, located c.2.5m south of Garn Lwyd barrow (PRN 863). The northern edge of this barrow appears to be crossed by the low bank that surrounds PRN 863. There is no trace of a kerb or cist. The barrow forms part of a small barrow cemetery (PRN 7529) and it is the middle barrow in an approximate north-south line of three (with PRNs 863 and 865), which is aligned towards a possible stone circle to the south. It is partially grass-covered, although the centre remains vegetation free.

The views from this site are similar to those for the other barrows in the cemetery, with impressive distant views northeast, east and southeast across to Mynydd Du, where the Tair Carn Uchaf and Tair Carn Isaf cairn groups are visible and prominent. To the south and west the views are obscured by the rising ground of Mynydd y Betws.

This site is part of barrow cemetery (PRN 7529) located on a southeast facing slope of Mynydd y Betws above the upper reaches of the Lower Clydach River, which has its source just to the west of the cemetery.

PRN 871 NGR SN6882210657

SITE NAME PLAS-Y-COED

FORM Earthwork

SITE TYPE ROUND BARROW

DESCRIPTIVE TYPE Cairn-circular

CONDITION C

SITING Saddle/Gentle/Middle/Exposed

SITE STATUS

ASSOCIATED WITH

An oval mound, 6m x 5m x 0.3m high, situated on local high point provided by a small knoll in a saddle between Bancbryn to the south and Banc Cwmhelen to the north. The barrow is largely grass covered, although some stones are visible, particularly on the top, but these may have been upcast from a previous unrecorded excavation, which has left a shallow depression in the centre of the barrow. The barrow was deliberately positioned on the most prominent position available in the saddle between the high ground, and it would be immediately apparent to anyone descending into the saddle from either the north or south, or coming upslope from the east. A second barrow (PRN 870) lies 230m to the north. The choice to position the barrows in the saddle is interesting as they are far less prominent in the landscape than most of the other barrows on Mynydd Betws.

The slightly elevated position of the barrow on its knoll allows extensive views to the north between 220 and 152 degrees, but the views south are restricted by the rising high ground of Bancbryn. The nearby barrow PRN 870 is clearly visible.

The site sits on a small knoll in a saddle between Bancbryn to the south and Banc Cwmhelen to the north. Another round barrow PRN 870 is located 230m to the south.

PRN 877 NGR SN6706322453

SITE NAME SYTHFAEN;BRYNGWYN

FORM O.Struct

SITE TYPE STANDING STONE

DESCRIPTIVE TYPE Monolith

CONDITION R

SITING Hill slope/Gentle/Bottom/

SITE STATUS SAM

ASSOCIATED WITH

A standing stone located immediately on the roadside to the SE of an entrance to the surrounding woodland and opposite a lay-by. The stone, which is aligned 245-65 degrees, stands 2.1m high, and measures 0.5m square at its base. There is some lichen and ivy growing at the base of the stone, which stands firm within the boundary bank.

Unable to properly assess views because of the surrounding woodland, but there appeared to be extensive views achievable to the N towards the Towy valley, whilst to the NE there are clear views of Carn Goch, where long cairn 879 and barrow 895 are located.

Located close to an area of small rivers and streams

PRN 878 NGR SN6756624441

SITE NAME SYTHFAEN LLWYN DU

FORM O.Struct

SITE TYPE STANDING STONE

DESCRIPTIVE TYPE Monolith

CONDITION B

SITING Hill slope/Gentle/Middle/

SITE STATUS SAM

ASSOCIATED WITH

This is a fine standing stone, aligned 250-70 degrees (WSW-ENE) through its long axis, and located on the edge of a pasture field used for grazing sheep. The stone, which is situated adjacent to the field boundary, measures some 2.6m in height and leans slightly to the S. It is located on a gentle hillslope, which runs off to the WNW, towards the floodplain of the Towy.

The view from this stone extends for a long distance from 255 to 50 degrees where there is a local knoll in the foreground which disrupts the far view. The view then continues briefly from 64 to 75 degrees onto the horizon until the higher ground immediately behind the stone obscures the view from 75 round to 25 degrees. The views to the NW and N of this stone are the most extensive and look along the Towy valley.

On a hillslope above the floodplain of the Afon Towy

PRN 901 NGR SN6993422955

SITE NAME CARN TRICHRUG II

FORM Earthwork

SITE TYPE ROUND BARROW

DESCRIPTIVE TYPE Cairn-circular

CONDITION D

SITING Local summit//Top/

SITE STATUS

ASSOCIATED WITH 900;902

PART OF 43601

Noted by the OS as having been 'removed to form a fence' indeed this barrow has been severely robbed of its stone, but there are still traces of this monument visible as a ground swelling on the SE side of the boundary wall within few metres of neighbouring cairns 900 and 902. The mound, which forms a roughly linear arrangement with the other two cairns, lies at the middle of the group and has also been cut by the boundary wall. Loose stones were visible on the surface of the mound, with the rest turf-consolidated. The cairn measured roughly 12m in diameter and is located on the opposite side of the boundary wall from cairn 900.

Same spectacular views as noted for cairn 900.

Located on high ground overlooking a series of springs and streams.

PRN 902 NGR SN6520

SITE NAME CARN TRICHRUG III

FORM Earthwork

SITE TYPE ROUND BARROW

DESCRIPTIVE TYPE Cairn-circular

CONDITION D

SITING Local summit//Top/

SITE STATUS

ASSOCIATED WITH 900;901

PART OF 43601

One of three cairns at Trichrug, although this site and neighbouring cairn 901 were recorded by the OS as having been 'removed to form a fence'. However, clear traces of this cairn are visible on the hilltop, and although it has been severely robbed, part of the mound remains extant in the landscape. A trig point is mounted on the part of the cairn that lies on the S side of the boundary wall which effectively cut the monument in two, and there are lots of loose stones visible through the grass cover around the base of the trig point. The portion of the turf-consolidated monument on the N side of the boundary is more clearly defined as a definite circular feature with a pronounced rise with the dry-stone wall running directly over the top of it. All three cairns in this group have been robbed of their stone to form the boundaries, but this site is less mutilated than 901 although not as well preserved as 900. The monument measures roughly 12m in diameter, and appears to stand to a maximum height of 1m, although this is accentuated by its location on the rise of the hill.

Same extensive views as 900 and 901.

On high ground overlooking a series of springs and small streams.

PRN 903 NGR SN6338222449

SITE NAME CAE CRUG MAWR

FORM Earthwork

SITE TYPE ROUND BARROW?

DESCRIPTIVE TYPE Mound-oval

CONDITION B

SITING Flood plain///

SITE STATUS

ASSOCIATED WITH

A seemingly undisturbed mound located in a waterlogged pasture field which has not been ploughed in living memory. The field in which the mound stands is used for grazing cattle when the river floods, and there is some evidence of animal erosion. The substantial mound is more oval than round, measuring 17m SW-NE along its long axis by 15m, and standing some 0.8m in height. It is located on slightly higher land than the rest of the field and consequently has not been damaged by flooding.

There are excellent views along the meandering Towy valley.

Located adjacent to the Afon Towy.

PRN 1652 NGR SN4634101848

SITE NAME LLETY'R YCHEN FACH

FORM O.Struct

SITE TYPE STANDING STONE

DESCRIPTIVE TYPE Monolith

CONDITION C

SITING Hill slope/Gentle/Middle/

SITE STATUS

ASSOCIATED WITH 1653

This standing stone is located within the field boundary at the top of a pasture field, 12m to the SW of a gateway between fields. The stone, which stands 1m high, is slightly covered with moss and extremely overgrown with brambles and hedgerow. There are lots of quartz inclusions within the stone and also a small weathered cupmark. 250m away to the SW there was originally another standing stone, PRN 1653, but this is now destroyed.

Overlooking the Loughor/Burry inlet to the S and SW.

PRN 1653 NGR SN46170166

SITE NAME LLETY'R YCHEN FACH

FORM O.Struct

SITE TYPE STANDING STONE

DESCRIPTIVE TYPE Monolith

CONDITION E

SITING Not assessed///

SITE STATUS

ASSOCIATED WITH 1652

When visited by the OS in 1966 they recorded that this stone now lay prostrate, but that in 1912 was said to have been erect within living memory. When visited by DAT in 1896 and 2002 there was no trace of this stone, which lay c.250m SW of another standing stone, 1652, which is still extant within a field boundary further upslope.

PRN 1663 NGR SN4988628647

SITE NAME PEN-CRUG MELYN;CRUGIAU BARROWS "E"

FORM Earthwork

SITE TYPE ROUND BARROW

DESCRIPTIVE TYPE Mound-circular

CONDITION C

SITING High plateau/Undulating/Top/

SITE STATUS SAM

ASSOCIATED WITH 661;662;1717;8874

PART OF 43606

This barrow, one of a group of five barrows in this area, lies 150m NW of 661, 420m WNW of 662, and 260m E of 1717, and is intervisible with all three. The mound is turf-consolidated with a central depression with reeds growing out from the crater. Like the other barrows in this group, the mound is comprised of stones beneath a grass cover. The land between the barrows is boggy and waterlogged and all the sites of this group make use of the natural undulating topography, with certain hummocks embellished by the construction of the individual cairns.

Enjoys the same views as 661 and 662.

On highest ground above the Cothi which lies to the E, the Towy which lies some distance away to the S and close to a series of more local springs and streams.

PRN 1758 NGR SN499209

SITE NAME GLYNEIDDIAN

FORM Earthwork

SITE TYPE ROUND BARROW?

DESCRIPTIVE TYPE Mound-circular

CONDITION D

SITING Flood plain/Flat/Middle/

SITE STATUS

ASSOCIATED WITH 1752;1754

This site is only barely visible as a very faint ground swelling. The area has been heavily ploughed and the monument virtually eradicated. Towards the boundary of the field in the SW corner where the barrow is located there are lots of small stones and river gravels. Round barrow 1752, which is cut by the railway line, is located 360m away at 257 degrees, while henge 1754 is 500m away to the NW.

Along the Cothi valley and up to Nantgaredig Hill

On the floodplain of the Afon Cothi and Tywi.

PRN 1874 NGR SN6450036959

SITE NAME TWRLA STONE

FORM O.Struct

SITE TYPE STANDING STONE?

DESCRIPTIVE TYPE Stone Slab

CONDITION M

SITING Flood plain/Flat//

SITE STATUS

ASSOCIATED WITH

A possible standing stone, now recumbent and not in its original position. The stone, which is currently lying NE-SW, measures 2.2m in length, 0.62m in depth and 0.4m in height. The stone lies within a wooded area at the base of what is possibly a motte or natural mound, which lies 30m away to the NE. There was no obvious hollow visible for the stone in the immediate vicinity. 5m to the SSW of this possible stone lies another large slab, with another 5m to the SSE of 1874, and both of these have trees fallen on top of them. A lot of loose stone was visible on the ground surface of the woodland floor, and may be the remnants of quarrying activities.

Obscured by the surrounding forestry, but without the trees there may well have been good views down the Cothi valley to the S.

Located close to the Afon Cothi.

PRN 1875 NGR SN6312036855

SITE NAME BEILI-FICAR;BAILEY VICAR

FORM Earthwork

SITE TYPE ROUND BARROW?

DESCRIPTIVE TYPE Mound-circular

CONDITION D

SITING Local summit///

SITE STATUS

ASSOCIATED WITH 1876

Located on top of a natural drumlin which for the most part has been quarried away and rubbish dumped within it. What is left of the round barrow here, from which perforated stone 1876 was recovered, may remain in the area with a concentration of gorse bushes on top of this glacial dump. The barrow had been deliberately sited on top of a natural high point within the otherwise flat valley. No other traces of antiquity were visible in the surrounding fields, and the area was waterlogged and muddy.

There may well have been good views from this site but bad weather and low cloud prevented their assessment.

Located close to a stream and the junction of the Cothi and Marlais rivers.

PRN 1889 NGR SN6622237024

SITE NAME CWM-CANOL

FORM O.Struct

SITE TYPE STANDING STONE

DESCRIPTIVE TYPE Monolith

CONDITION A

SITING Hill slope/Gentle/Middle

SITE STATUS

ASSOCIATED WITH

This standing stone is a large weathered white quartz block, 1.1m high, located in a pasture field just before a break of slope off to the SW. The stone, which is orientated WNW-ESE, has lots of packing stones visible at its base, and there is also evidence of animal trampling, which emphasises a hollow at the foot of the stone. When first visited in November 2001 the area surrounding the stone was waterlogged and muddy and poor weather hindered recording, but when revisited in March 2002 conditions were much improved.

There are good views all around from the site but none are particularly long views, although the surrounding uplands are commanding.

On higher ground just above Nant Cilgwyn.

PRN 1892 NGR SN62973476

SITE NAME EDWINSFORD

FORM O.Struct

SITE TYPE STANDING STONE

DESCRIPTIVE TYPE Monolith

CONDITION U

SITING Not assessed///

SITE STATUS

ASSOCIATED WITH

No trace of this standing stone was found.

PRN 1893 NGR SN6273332062

SITE NAME ALLT HAFOD-WEN

FORM O.Struct

SITE TYPE STANDING STONE?

DESCRIPTIVE TYPE Monolith

CONDITION C

SITING Hill slope/Gentle/Middle/

SITE STATUS

ASSOCIATED WITH

A large square block of white quartz, possibly a (fallen?) standing stone, located along a footpath skirting along Mynydd Cynros. Locally this stone is known as 'The Wishing Stone' and there are magnificent views achievable from the site, particularly through the SE sector. The stone is aligned 140-320 degrees through its longer axis and lies on the slopes below Mynydd Cynros, on top of which there are two other Bronze Age monuments, 1894 and 1895.

There are fine views out across to the S and the Black Mountain range, with the Tair Carn Isaf and Uchaf cairns visible, as well as huge swathes of the landscape. To the WNW/NW of the stone the land rises up to Mynydd Cynros, and as such the main view extends from 80-171 degrees after which it is obscured by the rising land surrounding the stone.

At the time of our visit there was a small natural stream running past the stone SW-NE (downslope to the NE).

PRN 1898 NGR SN6104930353

SITE NAME CWM GWYDDIL
SITE TYPE CHAMBERED TOMB?

FORM O.Struct

DESCRIPTIVE TYPE Monolith

CONDITION D

SITING Saddle/Flat//

SITE STATUS

ASSOCIATED WITH

Described by the RCAHM in 1917 as 'an erect stone, the only survivor of a small burial chamber which is known to have been entire in 1863'. This single stone still remains extant in the landscape, although there is no trace of a cairn, or any of the other stones, which would have made up this burial chamber. A hollow area has been trampled around the base of the stone, which was waterlogged at the time of our visit. There is no indication of the original orientation of the monument, but the surviving stone is orientated NNE-SSW/WNW-ESE, and there are fine views from the site to the N and S.

The single mast on Mynydd Pencarreg is visible at 349 degrees in a window of long view which stretches from 341 to 005 degrees. Longer views are then achievable from 142 to 230 degrees, with a prominent cairn visible at 155 degrees. The Tair Carn Isaf and Uchaf cairns would be visible between 142 and 15 degrees but the current trees prevented a reading. The mast at Carmel where other Bronze Age monuments are located is visible at 196 degrees. From 5-142 degrees and from 230-341 degrees the view is obscured by the higher ground immediately surrounding the site.

PRN 1904 NGR SN6893234996

SITE NAME MYNYDD LLANSADWRN
SITE TYPE ROUND BARROW

FORM Earthwork

DESCRIPTIVE TYPE Cairn-circular

CONDITION D

SITING Local summit/Undulating//

SITE STATUS

ASSOCIATED WITH 1905;10449

A definite although damaged circular cairn, grass covered but with lots of stone visible. The cairn is similar in matrix to 10449 which lies downslope to the SSW, and has itself presumably been robbed of its material to make the nearby stone field boundaries. The site is located just below the highest point of the landscape in undulating upland on top of Mynydd Llansadwrn, with neighbouring cairn 1905 lying a short distance away to the SW on a higher part of the summit, but itself just below the actual highest part of the Mynydd. A large thorn tree is growing on the S edge of this cairn, which is situated in an area used for rough pasture for sheep.

There are long ranging views from 291 to 158 degrees, where the view then becomes obscured by the slightly higher ground immediately in front of the site on which neighbouring cairn 1905 is located. Pencarreg mast is visible at 309 degrees, the Beacons at 116 degrees and the Black Mountain expanse from 136 degrees until it is obscured at 158 degrees.

Situated just below the highest point of Mynydd Llansadwrn close to a couple of small streams which run down into the Afon Dulais to the E

PRN 1916 NGR SN6484948293

SITE NAME ESGAIR FRAITH EAST

FORM Earthwork

SITE TYPE ROUND BARROW

DESCRIPTIVE TYPE Cairn-circular

CONDITION D

SITING Ridge/Undulating/Top/

SITE STATUS SAM

ASSOCIATED WITH 1915

PART OF 43594

The second and most northerly barrow of a barrow pair(43594), its twin being PRN 1915 located c.27m away to the SW. This cairn is less well preserved than its twin and is visible as a ground swelling 0.3m high and 10m in diameter(as recorded by the OS in 1968, although Rees records the site as 12m in diameter and 0.8m high in 1982). A visible kerb of quite large stones is recorded as forming a ring with a scattering of loose stones in the centre of the monument. The kerb is the main feature of this site, and there has been recorded modern disturbance of some of the stones of this monument akin to that at neighbouring barrow PRN 1915. Some stones are visible on the surface of the mound although it is mainly turf-covered. There is also a possible cist visible at the centre of the cairn.

Same extensive views as for 1915, but with the view to the SSW obscured by cairn 1915 in the immediate foreground.

Located on the high ground above Afon Twrch.

PRN 1942 NGR SN6712647434

SITE NAME PEN-RHIW-FACH

FORM Earthwork

SITE TYPE ROUND BARROW

DESCRIPTIVE TYPE Cairn-circular

CONDITION C

SITING Hill slope/Gentle/Top/

SITE STATUS

ASSOCIATED WITH 43605

A well-defined cairn located towards the top of a gently sloping pasture field in undulating upland. A prominent knoll immediately to the N of the site was once forested but has been recently clearfelled. At 332 degrees (NW-NNW) there is a standing stone located in the adjacent field, c.20m away from the cairn, and may be associated with this monument. The cairn, which measured 15m in diameter and stood c.1.1m high, is turf-consolidated with only some stones visible through the grass cover. It has been robbed on its N edge and at its centre, creating a couple of crater-like depressions.

Virtual 360 degree panorama with the exception of the view from 328-24 degrees which is obscured by the clearfelled knoll which lies to the N of the site. The remainder of the view looks over the surrounding undulating upland. On the high ground to the ESE there is another Bronze Age cairn at 440m OD with a trig point on top.

Located 400m east of Nant yr Eryr

PRN 1964 NGR SN6689250273

SITE NAME CARN FAWR

FORM Earthwork

SITE TYPE ROUND BARROW

DESCRIPTIVE TYPE Cairn-circular

CONDITION C

SITING Ridge/Undulating/Top/

SITE STATUS SAM

ASSOCIATED WITH 43602

A round cairn, 2.3m high and 18m in diameter, stands within open moorland on the summit of Craig Twrch, with very wide distant views. The cairn has been damaged in the past by the robbing of material to build shelters on the cairn itself, the remains of which are still visible today. There is a large sheep-pen to the SSE abutting the cairn, whilst on the E side there is a smaller rectangular feature. On top of the cairn is a circular 'broch' like feature, 1.5m high. The monument is intervisible with the also much-robbled cairn beneath the trig point at Bryn Mawr, c.500m away to the SW (43602).

There are fantastic views in all directions with an almost complete 360 degree panorama and views to the very far horizon. The view is partially obscured by the local summit of Bryn Mawr to the SW on which a trig point and another cairn, 43602, is located. A number of prominent features in the landscape are visible from this site. Mynydd Pencarreg lies at 235 degrees, whilst the Preselis and Frenni Fawr are visible at 270 and 272 degrees respectively. Snowdonia/Cader Idris is visible at 19 degrees, whilst Carmarthen Van, Black Mountain and the Brecon Beacons dominate the view to the S.

Located close to a series of streams which run down off this high ground in various directions.

PRN 2067 NGR SN5960130772

SITE NAME MYNYDD FIGYN

FORM Earthwork

SITE TYPE ROUND BARROW

DESCRIPTIVE TYPE

CONDITION D

SITING High plateau/Flat/Top/

SITE STATUS

ASSOCIATED WITH 749

PART OF 43609

A massive round barrow, now badly damaged and much spread, comprised of loose stone and mostly turf-covered. The mound is located in the same field as barrow 749, which lies c.50m away to the WSW, but is situated at the edge of the field, cut by a hedgebank and destroyed on its E/NE side by a road. Some of the cairn material of this site was probably robbed to make the boundary. This monument is clearly visible, but the parched grass compared to the rest of the pasture field also marks out the site.

The views were impossible to assess because of the low cloud and poor visibility, but given the siting of the mound on top of Mynydd Figyn at 328m above OD it is likely that on a clear day the views would be extensive.

Overlooking the valley of the Cothi to the N

PRN 3418 NGR SN638196

SITE NAME CRUG DU

FORM O.Struct

SITE TYPE STANDING STONE?

DESCRIPTIVE TYPE Boulder

CONDITION U

SITING Not assessed///

SITE STATUS

ASSOCIATED WITH

No trace of a standing stone was found in the fields surrounding the area indicated by the grid reference.

PRN 4014 NGR SN6936017385

SITE NAME TAIR CARN UCHA(F) II

FORM Earthwork

SITE TYPE ROUND BARROW

DESCRIPTIVE TYPE Cairn-circular

CONDITION C

SITING Ridge/Flat/Top/Exposed

SITE STATUS SAM

ASSOCIATED WITH 4013;4015;4039

PART OF 45144

The central and largest cairn of the Tair Carn Uchaf barrow cemetery (PRN 45144), lying 250m to the southwest of PRN 4013 and 100m east of PRN 4015. This site measures 23m in diameter and stands 3.2m high with steeply sloping convex sides. There is a large depression in the top of the mound, c.4m in diameter and up to 1m deep, created by walkers as a shelter. There has been some disturbance or partial collapse of the south side. No kerb or other structures visible. A concrete surveyors block that was set into the top of the mound has fallen and now lies in the central hollow. This is the largest of the barrows on Mynydd Du and it occupies the most prominent point on the western part of the mountain. There is no doubt that this barrow was raised to be seen from a distance, but locally, because of the slopes and undulating landscape, it is often invisible to anyone approaching the site.

There are fabulous 360 degree views from this site as it stands on one of the highest points in Carmarthenshire. The other two cairns in this group (PRNs 4013 and 4015) are visible at 39 and 268 respectively. Two of the Tair Carn Isaf cairn group are also visible (PRNs 5970 and 5972) at 240 and 242 degrees. Other barrows on the northern edge of Mynydd Du are also intervisible from this site, with PRNs 4037 and 4039 particularly prominent.

PRN 4015 NGR SN6925117368

SITE NAME TAIR CARN UCHA(F) III

FORM Earthwork

SITE TYPE ROUND BARROW

DESCRIPTIVE TYPE Mound-circular

CONDITION C

SITING Ridge/Flat/Top/Exposed

SITE STATUS SAM

ASSOCIATED WITH 4013;4014;4039

This is the westernmost monument of the Tair Carn Uchaf barrow cemetery (PRN 45144). The barrow structure consists of a cairn of loose medium and large stones and it measures 18m diameter x 3m high. There is a central oval depression, c.4m x c.3m and 1m deep of long-standing, which was possibly caused by previous unrecorded investigation of the barrow and later added to by visitors to make a shelter. Some heavy blocks surround the base of the cairn but there is no evidence of a formal kerb.

Impressive 360 degree distant views are available from this barrow, with a view to the Loughor Estuary to the southwest. The other two barrows (PRN 4013 and 4014) in the Tair Carn Uchaf cemetery are intervisible at 54 and 86 degrees. Also intervisible are the nearby barrows (PRNs 5970, 5971 and 5972) of the Tair Carn Isaf barrow cemetery (PRN 45568). Further afield two other barrows PRN 4039 and 4040 are prominent and intervisible at 67 and 88 degrees respectively.

PRN 4017 NGR SN68304700

SITE NAME CARN WEN

FORM Earthwork

SITE TYPE ROUND BARROW

DESCRIPTIVE TYPE Cairn-circular

CONDITION D

SITING

SITE STATUS

ASSOCIATED WITH

When visited by the OS in 1976 they described the monument as a turf-covered cairn located a few feet to the west of the highest part of the ridge in open moorland. The cairn measured 18m in diameter and 1m in height, with mutilated centre. A trig pillar was noted to have been erected on its eastern rim.

PRN 4040 NGR SN74031771

SITE NAME GARREG LWYD

FORM Earthwork

SITE TYPE ROUND BARROW

DESCRIPTIVE TYPE Cairn-circular

CONDITION C

SITING

SITE STATUS

ASSOCIATED WITH

This site is located towards the SE edge of a large flat-topped hill of turf-covered limestone pavement at 616m OD. The cairn has been much disturbed in modern times but it is still possible to see that this monument was once quite substantial. The cairn measures some 20 in diameter and is composed of loose limestone rubble and boulders. When the OS visited the site in 1976 they recorded that the NW portion of the cairn had been rebuilt to a height of 3.1m, probably as a boundary mark whilst the remainder of the cairn was disfigured by modern sheep shelters built into its fabric. The RCAHMW recorded in 1986 that the SW part of the cairn had been rebuilt in the form of a tower, 6m in diameter and 2.5m in height.

PRN 4041 NGR SN7051015922

SITE NAME FOEL DEG AR BEDOL

FORM Earthwork

SITE TYPE ROUND BARROW

DESCRIPTIVE TYPE Cairn-circular

CONDITION C

SITING Summit/Flat/Top/Exposed

SITE STATUS

ASSOCIATED WITH 31823

This cairn is sited on top of a rounded hilltop and consists of a robbed barrow structure, 4m in diameter, standing within an outer ring, 8m x 6m of turf-consolidated limestone rubble. The barrow consists of a cairn of loose limestone rubble and boulders, up to 0.7m long. The outer ring is on average 1.5m wide x 0.2m. The cairn has been much reduced by the construction of a small shelter on its eastern side, and a visitors' cairn has been established on the top. Another cairn, PRN 31823, lies c.200m away to the southwest.

There are superb views in all directions, but the view southeast along the Amman Valley is particularly impressive. Carn Pen-y-Clogau barrow (PRN 4039) is visible at c.20 degrees and the Tair Carn Uchaf and Tair Carn Isaf cairn groups are also visible and prominent to the northwest

PRN 4042 NGR SN7687517199

SITE NAME CARNFADOG

FORM Earthwork

SITE TYPE ROUND BARROW

DESCRIPTIVE TYPE Cairn-circular

CONDITION c

SITING Ridge/Flat/Top/Exposed

SITE STATUS

ASSOCIATED WITH

The remains of this barrow are situated on a high point on the northeast end of a local ridge overlooking the Afon Twrch. It measures 12m in diameter x up to 2m in height, and it is constructed from medium-sized and large stones collected in the vicinity from the extensive scree deposits on the upper edge of Cwm Twrch. The position has been carefully chosen and the barrow was constructed right on the end of the ridge, so that it appears to be almost double its actual height when approached from the north. The centre has been hollowed out to make a shooting hide, and a smaller shelter has been constructed on its east side. This modern disturbance has altered the form of the monument and it is no longer certain how much of the original barrow remains in situ.

The views from this site are stunning, with superb views in all directions, but particularly to the northeast along the upper reaches of Cwm Twrch, which leads to the interior of Mynydd Du. Carreg Lwyd Barrow (PRN 4040) is prominent on the skyline to the west at 288 degrees.

The narrow and very steep sided Cwm Twrch runs north-south c. 0.4km to the east and a local parallel limestone ridge runs to the west.

PRN 4056 NGR SN7778821876

SITE NAME CARN Y GIGFRAN

FORM Earthwork

SITE TYPE ROUND BARROW

DESCRIPTIVE TYPE Cairn-circular

CONDITION B

SITING Hilltop/Flat/Top/Exposed

SITE STATUS SAM

ASSOCIATED WITH

This cairn is practically intact: it is situated on the western edge of a natural shelf in open moorland with higher ground to the southeast. The cairn is made up of loose stones and has a diameter of 13m east to west by 15m north to south and stands 1m-1.5m high. There is a slight disturbance in the centre 2m x 3m across and 0.3m deep. The cairn occupies a false crest position on a break of slope above Mawnog Tyle-du (literally means Black-slope peatbog) and is constructed of red sandstone blocks. There is evidence for a narrow turf covered kerb around the southern and eastern sides measuring 0.5m in width. The cairn is composed of red sandstone despite the fact that this is not commonly outcropping in the immediate vicinity. The geology in the immediate vicinity comprises conglomerate/limestone.

Excellent views to the west and north with long views between 210 and 70 degrees. The view to the east and south is restricted by higher ground with the peak of Picws Du at 90 degrees.

Situated about 300m to north of the craggy outcrop Carreg yr Ogof which is a prominent lower peak of Mynydd Du

PRN 4058 NGR SN7653822588

SITE NAME TWYN SWND

FORM Earthwork

SITE TYPE ROUND BARROW

DESCRIPTIVE TYPE Cairn-circular

CONDITION C

SITING Ridge crest/Gentle/Top/Exposed

SITE STATUS SAM

ASSOCIATED WITH 4059;4060;8879;8890;8891

PART OF 45572

One of a group of scheduled cairns and a standing stone forming barrow cemetery PRN 45571, and prehistoric monument complex PRN 45572. This cairn and PRN 4059 could also be considered as a barrow pair, as could nearby pair of barrows PRNs 8890 and 8891. This cairn, which measures 8m in diameter and 0.4m high lies 27m NW of cairn 4059, and is on an alignment with this cairn and with standing stone 4060 located on the field boundary further to the SE/ESE. The mound is grass covered and three kerbstones are visible on the E side. There is a central depression, 1.5m across and 0.4m deep, but there is no sign of a cist. The categorisation of the cairns as barrow pairs may be spurious when considered in the context of the modern field boundaries.

Good 360 degree views available.

PRN 4059 NGR SN7659122581

SITE NAME TWYN SWND

FORM Earthwork

SITE TYPE ROUND BARROW

DESCRIPTIVE TYPE Cairn-circular

CONDITION C

SITING Knoll/Flat/Top/Exposed

SITE STATUS SAM

ASSOCIATED WITH 4058;4060;8879;8890;8891

PART OF 45572

One of a pair of round barrows, its twin being PRN 4058, and which is also part of a larger barrow cemetery and prehistoric monument complex which also includes another barrow pair, 8890 and 8891 to the southwest. This cairn lies 27m to the southeast of cairn 4058 and 10m to the northwest of standing stone PRN 4060. This cairn measures some 15m in diameter and stands 1.5m high and is located on a natural knoll at the western end of a low ridge on moorland pasture. There is evidence of kerbing on the southwest side and within a hollow dug into the top of the cairn are the remains of a cist, evidenced by the two short end stones and one long side stone.

This site affords impressive 360 degree views, with the rising mass of Mynydd Du prominent to the southeast.

PRN 4063 NGR SN77752032

SITE NAME CASTELL Y MARCHOG PREN

FORM Earthwork

SITE TYPE ROUND BARROW

DESCRIPTIVE TYPE Cairn-circular

CONDITION C

SITING Ridge/Flat/Top/Exposed

SITE STATUS SAM

ASSOCIATED WITH 4062

One of a barrow pair (PRN 45575), along with its twin PRN 4062, which is located 30m away to the south - southwest. This barrow is the same size as its twin, and measures 15m diameter x c.2m high. It also has a large excavation crater at its centre. This barrow occupies a false crest position and is visible for some distance to the north, from which direction the southern barrow of the pair PRN 4062 cannot be seen until quite close to the site. This pair of barrows is cited by Cadw as the easternmost of a line of similar cairns on Mynydd Du. As with its twin this barrow also contains a high proportion of quartz, giving it a distinctly white appearance.

All around distant views are visible from this monument, with several other barrows visible, most notably Picws Du at 70 degrees, Garreg Lwyd at 240 degrees and the Tair Carn Uchaf barrow cemetery at 255 degrees

The barrow is located within on a rocky ridge littered with loose stone and scree. There are a number of prominent shake holes on the terrace below the ridge.

PRN 4069 NGR SN7160737620

SITE NAME BERRISBROOK

FORM O.Struct

SITE TYPE STANDING STONE

DESCRIPTIVE TYPE Monolith

CONDITION B

SITING Saddle/Undulating/Middle

SITE STATUS SAM

ASSOCIATED WITH 4070

PART OF 43603

One of two standing stones, 65m apart, both scheduled, and possibly a stone pair (43603). This site, stone A, is located in a hedgebank and is 1.8m high, 0.9 wide and 0.5m thick, tapering towards the top. The second stone, stone B, (PRN 4070) is used as a gatepost on the N side of the road located at SN71593770 and measures 1.8m high, 0.6m wide and 0.6m thick. This stone is partially clad in ivy and moss and lies within a boundary bank. It is aligned 320-140 degrees (roughly NW-SE) through its long axis, but on its larger SW side there is an indentation and a large cupmark towards the bottom left hand corner.

Various views up to the high ground surrounding the stones.

Located on low-lying undulating ground adjacent to an old river valley.

PRN 4096 NGR SN7221845542
SITE NAME CRUGIAU MERCHED;CRUGIAU LADIES;CRUGIAU G FORM Earthwork
SITE TYPE ROUND BARROW
DESCRIPTIVE TYPE Cairn-circular CONDITION B
SITING Hill slope/Gentle/Top/Exposed SITE STATUS SAM
ASSOCIATED WITH 4097;4102

This is one of a pair of barrows located on the highest point of a ridge in open moorland on Mynydd Mallaen, its twin (PRN 4097) being c.100m away to the northeast. In 1968 the Ordnance Survey recorded this cairn as Cairn A, 19m in diameter with a maximum height of 1.8m. They also recorded, in 1976, that a channel, 2m wide and 1.5m deep, was cut north-south through the west side of the cairn by their own Surveyors for observations from a nearby trig point. In 1986 it was reported that the channel had been filled in, although its line is still clearly visible. A small walkers' cairn has been established on the top of the cairn. There is a small hollow in the southeast side that may be the result of people removing stones from the main cairn structure to place on the walkers' cairn.

There are extensive panoramic views to the Brecon Beacons and Mynydd Du to the southeast and to the Cambrian Mountains to the north. The view to the south is slightly obscured in the middle distance by the bulk of Mynydd Mallaen itself.

This site lies just below the crest of a local ridge the northern slopes on Mynydd Mallaen. Its associated barrow PRN 4097 lies 100m to the northeast and an Ordnance Survey trig point is situated a few metres to the southeast.

PRN 4097 NGR SN7233145586
SITE NAME CRUGIAU MERCHED;CRUGIAU LADIES;CRUGIAU G FORM Earthwork
SITE TYPE ROUND BARROW
DESCRIPTIVE TYPE Cairn-circular CONDITION D
SITING Hill slope/Gentle/Top/Exposed SITE STATUS SAM
ASSOCIATED WITH 4096;4102

This barrow is part of barrow pair, which occupies the highest point of a local ridge in open moorland on Mynydd Mallaen. Its twin (PRN 4096) is located 100m away to the southwest. This barrow is 19.5m diameter x 1.5m high, although the RCAHMW recorded that both this cairn and its twin PRN 4096 originally stood to at least 4.5m high. The Ordnance Survey recorded in 1976 that excavation of the centre of the barrow in the 1930s resulted in the centre of the cairn being lowered by about 1m over an area c.5m across, and the rim being raised to a height of 2.8m above outside ground level. The hollow left after the excavation has been adapted to become a sheepfold, with an entrance on the east side and a small shelter built against the southeast side of the interior.

There are extensive panoramic views to the Brecon Beacons and Mynydd Du to the southeast and to the Cambrian Mountains to the north. The view to the south is slightly obscured in the middle distance by the bulk of Mynydd Mallaen itself and to the southwest by the summit of its sister cairn PRN 4096.

This site lies just below the crest of a local ridge on the northern slopes on Mynydd Mallaen. Its associated barrow PRN 4096 lies 100m to the southwest and an Ordnance Survey trig point is situated a few metres to the south.

PRN 4100 NGR SN7210349472

SITE NAME CARN NANT-YR-AST

FORM Earthwork

SITE TYPE ROUND BARROW

DESCRIPTIVE TYPE Cairn-circular

CONDITION B

SITING Local summit/Flat/Top/Exposed

SITE STATUS

ASSOCIATED WITH

A low circular barrow consisting of a cairn of turf covered stones, 11m diameter x 0.7m high. The Ordnance Survey recorded this site in 1976 as a turf covered cairn located on the highest part of a hill (Carn Nant-yr-ast) in open moorland. A concrete trig point has been inserted into the centre of the mound. Some of the cairn stones are visible though the turf cover, of which approximately 20% are quartz. There are also some flat stones exposed on the top of the barrow, which may be associated with the insertion of the trig point.

There is a 360 degree panoramic view, with good views of Pen y Fan and the Carmarthenshire Fan at 137 and 162 degrees respectively. There are also views to Frenni Fawr in north Pembrokeshire at 255 degrees and the mast at Pencader at 250 degrees.

This barrow occupies the highest point of a local summit, Carn Nant-yr-ast.

PRN 4102 NGR SN7308145072

SITE NAME MAEN BACH

FORM O.Struct

SITE TYPE STANDING STONE

DESCRIPTIVE TYPE Monolith;Cairn-circular

CONDITION B

SITING Ridge/Flat/Top/Exposed

SITE STATUS SAM

ASSOCIATED WITH 4096;4097;4108

Maen Bach standing stone is a triangular stone, 1m x 0.3m x 1.3m high, located on the crest of a north-south ridge on Mynydd Mallaen. Its long axis is aligned north-south, and it stands on a low partially grass-covered cairn of stones, 6m diameter x 0.2m high. Some of the cairn stones are visible though the grass cover, and more stones have been added around the base of the stone by walkers. Cattle rubbing had previously exposed a possible packing stone, as long as the standing stone, positioned against its base and incorporated into the cairn material. This appears to have been obscured by the stones added by the walkers. This stone lies 900m southeast of the Crugiau Merched cairns (PRNs 4096 and 4097) and 600m northwest of another standing stone (PRN 4108). Its position on a prominent high point on the crest of local north-south ridge line is the same as that chosen for the nearby standing stone PRN 4108, which also occupies a high point on a north-south ridge.

There are good long views from the north around to the southeast between 320 and 200 degrees, although this is interrupted by the local high point containing standing stone PRN 4108 at 130 degrees. The Crugiau Merched cairns (PRNs 4096 and 4097) are visible to the northwest.

PRN 4106 NGR SN7551047268

SITE NAME CEFN GWENFFRWD MAENHIR

FORM O.Struct

SITE TYPE STANDING STONE

DESCRIPTIVE TYPE Stone Slab

CONDITION A

SITING Saddle//

SITE STATUS

ASSOCIATED WITH

This stone is a thick flat slab, 2m high x 1.3m wide x 0.3m thick, aligned with its long axis northeast-southwest. It tapers towards the top. There is vertical crack, 0.4m long and 0.2m deep, running up the south side, which roughly corresponds to a bored hole, 1.5cm diameter in the north face. The crack appears to have been caused by the drilling the hole. The stone appears to be in situ, but it has been incorporated into a modern sheep pen. There is a shallow hollow forming around the base of the stone through erosion by sheep.

There are reasonably good long views to the southwest between 180 and 250 degrees and to the northeast between 40 and 100 degrees. Other than that the views are restricted by local high points and the ridge crest to the north.

The stone is located just south of and below the ridge crest.

PRN 4108 NGR SN7357344723

SITE NAME MYNYDD MALLAEN MAENHIR

FORM O.Struct

SITE TYPE STANDING STONE

DESCRIPTIVE TYPE Monolith

CONDITION B

SITING Ridge/Flat//

SITE STATUS SAM

ASSOCIATED WITH 4102

The stone is positioned on the highest point of a NE-SW ridge. It is a slab, 1.4m long x 0.4m x 0.3m, which tapers in width and towards the top. The apex leans to the north. Weathering has affected the top of the stone and erosion by animals and walkers has exposed packing stones around the base. Stones have been dumped around the base by walkers. The stone has been placed in a prominent location, with a 360 degree long view and there is good intervisibility with the Crugiau Merched burial cairns and the Maen Bach standing stone.

Good 360 degree views. The Crugiau Merched cairns and Maen Bach standing stone are highly visible to the NW.

PRN 4109 NGR SN70844161

SITE NAME BANC LLWYN OWEN

FORM Earthwork

SITE TYPE ROUND BARROW

DESCRIPTIVE TYPE Mound-circular

CONDITION U

SITING Not assessed//

SITE STATUS

ASSOCIATED WITH 4110

When recorded by the RCAHM in 1917 they described two tumuli in this area which were both undisturbed, 450m apart SE-NW (PRNs 4109 and 4110). When this site was visited by the OS in 1968 they recorded that there was no sign of this tumulus as the area was under forest. This cairn is the most easterly of the two. In 1976 the OS describe a cairn in a forest clearing, under heather, reeds and grass, in good condition, but do not indicate whether they are referring to this site or to neighbouring site 4110. They note a trig pillar NNE of the centre of the mound where there is a small hollow. In 2002 we were unable to assess the site because of the forestry and the fallen trees blocking the track to the site. Neighbouring site 4110 was equally inaccessible due to windblown trees and impenetrable forest.

PRN 4114 NGR SN7967641972

SITE NAME CAE PENTWR

FORM Earthwork

SITE TYPE ROUND BARROW

DESCRIPTIVE TYPE Cairn-circular

CONDITION C

SITING Summit/Flat/Top/Exposed

SITE STATUS

ASSOCIATED WITH

Horseshoe-shaped bank, 12m x 11m x up to 0.5m, which is possibly the remains of a robbed cairn, or more probably a ring cairn. There is no trace of the bank on the southwest side. The bank is best preserved on the east side, where it survives to 0.5m high. There is a small cairn of stones roughly in the centre of the interior. Between the north side of the small cairn and the inside edge of the bank is a small hollow, c.1m across. To the south is a smaller horseshoe-shaped bank, which may be the remains of a second, smaller robbed cairn, 10m diameter.

There are good long views to the north and northwest between 310 and 360 degrees. There are views across to Mynydd Mallaen and Mynydd Du. Round barrow PRN 4120 is visible to the north-northwest at 345 degrees.

The site occupies a summit position, with the ground sloping on all sides.

PRN 4115 NGR SN791422

SITE NAME CAE GARN LWYD

FORM Earthwork

SITE TYPE ROUND BARROW

DESCRIPTIVE TYPE Cairn

CONDITION E

SITING Summit/Flat/Top/

SITE STATUS

ASSOCIATED WITH 4116;4117;4118;7637

There is no visible trace of either this barrow, or its neighbour PRN 4116. The RCAHM in 1917 recorded the presence of 'two rifled cairns in a field called Cae Garn Llwyd on Dolfallt Fawr farm' (PRNs 4115 and 4116). They also recorded that a large stone hammer-head (PRN 7637) had been found in one of the cairns in c. 1856. In 1967 the OS recorded that part of a broken bronze axe (PRN 4117) was found near the second cairn. When the sites were visited by the OS in 1968 there were no sign of this site and its twin 4116, which would have been a barrow pair. In 1968 the field was under plough. In 1976 the OS recorded the presence of a circular cropmark, c.6m in diameter, at SN79184223. When visited by the OS later that year there were no traces of antiquity at the site of the cropmark, which falls on the summit of a slight rise of ground within a pasture field on the top of a NE-SW ridge.

There is a 360 degree panoramic view from the supposed location of the barrow. Barrow 4120 is visible.

PRN 4116 NGR SN791422

SITE NAME CAE GARN LWYD

FORM Earthwork

SITE TYPE ROUND BARROW

DESCRIPTIVE TYPE Cairn

CONDITION E

SITING Summit/Flat/Top/

SITE STATUS

ASSOCIATED WITH 4115;4117;4118;7637

There is no visible evidence of this barrow or its neighbour PRN 4115. The RCAHM in 1917 recorded the presence of 'two rifled cairns in a field called Cae Garn Llwyd on Dolfallt Fawr farm' (PRNs 4115 and 4116). They also recorded that a large stone hammer-head (PRN 7637) had been found in one of the cairns in c. 1856. In 1967 the OS recorded that part of a broken bronze axe (PRN 4117) was found near the second cairn. When the sites were visited by the OS in 1968 there were no sign of this site and its twin 4116, which would have been a barrow pair. In 1968 the field was under plough. In 1976 the OS recorded the presence of a circular cropmark, c.6m in diameter, at SN79184223. When visited by the OS later that year there were no traces of antiquity at the site of the cropmark, which falls on the summit of a slight rise of ground within a pasture field on the top of a NE-SW ridge.

There is a 360 degree panoramic view from the supposed location of the barrow. Barrow 4120 is visible.

PRN 4121 NGR SN7933643106

SITE NAME CARREG GARN FAIR

FORM O.Struct

SITE TYPE STANDING STONE

DESCRIPTIVE TYPE Monolith

CONDITION B

SITING Saddle/Flat/Top/Exposed

SITE STATUS

ASSOCIATED WITH 4120

A standing stone, located 45m to the N of round barrow 4120. Visited by the OS in 1976 who recorded it as a standing stone 0.9m high, 0.6m wide and 0.5m deep, which was very prominent, being a boulder of granite very heavily veined with white quartz. It was firmly embedded in the ground although no packing stones were visible. The 2002 visit recorded the stone as 0.7m high and that there are now some packing stones visible on the east side, which have been exposed by animal trampling. A clear hollow, up to 0.15m deep, is forming around the base of the stone.

There is a good panoramic view, almost 360 degrees, although round barrow PRN 4120 obscures the view due south.

The east-wedge ridge that contains round barrow PRN 4120 lies 45m to the south.

PRN 4122 NGR SN7833840975

SITE NAME GWYNFAES MAENHIR

FORM O.Struct

SITE TYPE STANDING STONE

DESCRIPTIVE TYPE Monolith

CONDITION M

SITING Hill slope///

SITE STATUS

ASSOCIATED WITH

Recorded by the RCAHMW in 1917 as 'a pointed menhir of triangular shape' located to the southeast of Gwynfaes farmhouse and abutting on the lane known as 'Sarn Ddu'. When the site was visited by the OS in 1968 they reported that the stone was now used as a gatepost at the same grid reference, and measured 1.8m in height and 0.4m square. Although not triangular in elevation, the stone does have a triangular plan. This stone may not be in situ. There are four bored holes in its east face, which were presumably to hang a gate.

Difficult to assess because of poor weather conditions restricting visibility.

PRN 4143 NGR SN8056228437

SITE NAME CARN PANT MEDDYGON

FORM O.Struct

SITE TYPE STANDING STONE

DESCRIPTIVE TYPE Monolith

CONDITION B

SITING Hill slope/Gentle/Middle/

SITE STATUS SAM

ASSOCIATED WITH 4144

A standing stone, 1.4m high, 2m thick at the base and 0.7m thick at the top. The stone is situated in a clearing on the edge of a firebreak in forestry, c.130m NW of stone pair 4144, which is included under the same scheduling remit as this stone. The forest has been clear-felled and replanted, but the replanting has avoided the stones. Access to this stone and pair 4144 is by means of the firebreak to the S. The stone, which lies in a small hollow, is aligned roughly E-W and is sloping gently to the N, with bracken at its base on the N side. The stone is surrounded by long grass and its top is moss covered.

The views from the site are currently restricted by the surrounding forestry, although part of the view to the SW, W and NW looks out onto open moorland. This stone may have been intervisible with 4148 and the location of other cairns on SN72NE, and were the forest not in the way, there would be fantastic views of Carmarthen Van and Black Mountain to the SE/SSE.

Located close to Afon Sgio which runs down from Mynydd Myddfai and separates this site from the rising land to the W on which cairn 4148 is located.

PRN 4148 NGR SN8004628558

SITE NAME CARN PANT MEDDYGON

FORM Earthwork

SITE TYPE ROUND BARROW

DESCRIPTIVE TYPE Cairn

CONDITION D

SITING Saddle///Exposed

SITE STATUS

ASSOCIATED WITH

[This cairn is situated in a shallow valley, or saddle, on the east facing slopes of Mynydd Myddfai on a local rise in undulating moorland, with the ground falling away to the northeast. The cairn measures 14m north to south and 12m east to west, and stands 0.5m high on its southwest side, and up to 1m high on the northeast side where a small walker's cairn has been added to the monument. The cairn has been excavated at the centre to a depth of 0.4m, the spoil having been cast up and spread particularly to the north, northeast and east. The central hollow in the cairn created by the excavation measures about 5m in length and is 1m wide at the north end and 2m wide at its southern end. The cairn is made up of small and medium size angular and sub angular limestone fragments and is generally heavily damaged.

There are long views between 84 and 190 degrees. A restricted short view between 158 and 360 degrees forms a horseshoe shaped ridge. From 360 to 58 degrees there is a medium view to Mynydd Myddfai ridge. the view between 58 and 64 degrees is blocked by forestry plantation.

PRN 4166 NGR SN8014646533

SITE NAME CERRIG CEWRI;CARREG CEWRI

FORM Earthwork

SITE TYPE ROUND BARROW

DESCRIPTIVE TYPE Mound-circular

CONDITION C

SITING Ridge/Flat/Top/Exposed

SITE STATUS

ASSOCIATED WITH 4167;4168

A poorly preserved barrow situated in open moorland. The barrow consists of a cairn of loose stone, 15m diameter x 1m high, with a modern walkers' cairn just to the north of centre, which has been constructed from stones taken from the barrow structure itself. There is also a small stone built shelter on the northeast side, possibly for sheep. There is a second barrow (PRN 4167) c.300m to the southeast. When the Ordnance Survey visited the site they also recorded a standing stone (PRN 4168), a short distance to the southeast of the second barrow PRN 4167, with the three monuments forming a northwest - southeast alignment. This has since been moved and was at one time embedded in the side of a firebreak track in the forestry plantation just to the southwest, although it was not located during the 2002 visit.

The views are best to the south, west and north, where distant views are available between 180 and 30 degrees. To the east and southeast the view is obscured by the rising high ground.

The barrow sits on the summit of a local ridge on the gently sloping plateau above the Towy Valley, below the summit which contains barrow PRN 4167.

PRN 4736 NGR SN59651170

SITE NAME CAPEL HENRY MAENLLWYD

FORM O.Struct

SITE TYPE STANDING STONE?

DESCRIPTIVE TYPE Boulder

CONDITION U

SITING

SITE STATUS

ASSOCIATED WITH

No trace of stone at this site.

PRN 4739 NGR SN54052815

SITE NAME PENFARCH WOOD

FORM O.Struct

SITE TYPE STANDING STONE?

DESCRIPTIVE TYPE Boulder

CONDITION U

SITING Hill slope/Moderate/Middle/

SITE STATUS

ASSOCIATED WITH 670

We were unable to gain access to this site because of the dense woodland surrounding the stone. However, it is worth noting that the stone lay 600m W of round barrow 670, which was located on the high plateau above the site, with the stone itself located on a WSW slope overlooking the Afon Cothi.

Overlooking the Afon Cothi to the W.

PRN 4866 NGR SN6601315490

SITE NAME PEN Y COED MAENHIR

FORM O.Struct

SITE TYPE STANDING STONE?

DESCRIPTIVE TYPE Monolith

CONDITION B

SITING High plateau/Flat/Top/Exposed

SITE STATUS

ASSOCIATED WITH 11599;13260;43591

PART OF 45570

A well-known boundary stone between Llandybie and Llangadog parishes, which may have originally been a prehistoric standing stone. The stone is incorporated into a wall, which marks the parish boundary and is a large upright stone, 2.6m high x 0.8m wide x 0.5m thick and tapering to a point of 0.5 x 0.2m. The stone leans 45 degrees out of vertical towards the west. A large recumbent stone (PRN 11599) and ring cairn (PRN 13620) lie a few metres to the west of this stone.

There is a good 360 degree view from this stone, with the Tair Carn Isaf barrow cemetery (PRN 45568) and barrow PRN 4008 visible to the northeast.

PRN 5209 NGR SN707208
SITE NAME PLAS-NEWYDD FORM O.Struct
SITE TYPE STANDING STONE?
DESCRIPTIVE TYPE Monolith CONDITION U
SITING Not assessed/// SITE STATUS
ASSOCIATED WITH

No trace of a standing stone was found in this boggy field, and no trace of any other antiquity.

PRN 5443 NGR SN8091925622
SITE NAME BRYN ELEN FORM Earthwork
SITE TYPE ROUND BARROW
DESCRIPTIVE TYPE Earthwork-oval CONDITION D
SITING Ridge/Flat/Top/Exposed SITE STATUS
ASSOCIATED WITH

A low, turf consolidated, cairn of medium and small stones (sandstone?). The cairn measures 6m by 5m with its long axis orientated northeast to southwest. There is a stone kerb on the north and northwest sides. The centre of the cairn is slightly hollowed which gives it a ring like appearance and there is also a small hollow on the northwest side of the monument.

There are long views between 276 and 24 degrees. The northeast end of the ridge occupied by the cairn blocks the view between 24 and 60 degrees. A short vista is visible between 60 and 77 degrees where it then becomes restricted by a local ridge until the view opens up again between 90 and 98 degrees along a narrow valley. The view opens up again between 100 and 110 degrees but becomes a restricted medium view between 110 and 205 degrees where it is impressively dominated by views of the Bannau Sir Gaer and Brycheiniog (The Vans). Between 205 and 276 degrees the view is restricted by a local ridge line.

PRN 5462 NGR SN809247
SITE NAME CWMOTHLWN FORM Earthwork
SITE TYPE ROUND BARROW
DESCRIPTIVE TYPE Earthwork-circular CONDITION C
SITING High plateau/Undulating/Top SITE STATUS
ASSOCIATED WITH 9997

PRN 5518 NGR SN73772205
SITE NAME COITAN ARTHUR FORM O.Struct
SITE TYPE STANDING STONE?
DESCRIPTIVE TYPE Boulder CONDITION U
SITING Not assessed/// SITE STATUS
ASSOCIATED WITH

No trace of a stone in the area indicated by the NGR nor had anything resembling a possible standing stone been cleared to the edge of the field. No local knowledge of a previously extant stone in this area.

PRN 5532 NGR SN72514797
SITE NAME ESGAIR NANT-Y-MAEN FORM O.Struct
SITE TYPE STANDING STONE
DESCRIPTIVE TYPE Stone Slab CONDITION B
SITING Local summit/Flat/Top/Exposed SITE STATUS
ASSOCIATED WITH 3977;4098;4099;5533

This stone is an oblong block, which tapers slightly towards the top. It stands 0.55m high and measures 0.35m x 0.2m at its top, 0.5m x 0.25m halfway up and 0.4m x 0.25m at its base. Its increased girth, about halfway up, is due to a bulge in the stone on its north side. The stone is aligned with its long axis north-south. The stone lies 25m west-southwest of a ring cairn (PRN 5533). Both monuments were constructed on a prominent local high point, which would have had commanding views, although today the view is completely obscured by forestry. The sites are in a clearing in a forestry plantation, which is accessible via a firebreak from a track to the south. Barrow pair PRNs 4098 and 4099 lie c.500m to the southwest of this stone and its neighbouring ring cairn, and these sites would have undoubtedly been intervisible at one time.

The views are obscured by forestry.

The stone sits on prominent high point on a local ridge line that also contains ring cairn PRN 5533.

PRN 5533 NGR SN72584800
SITE NAME ESGAIR NANT-Y-MAEN FORM Earthwork
SITE TYPE RING BARROW
DESCRIPTIVE TYPE Enclosure-circular CONDITION C
SITING Local summit/Flat/Top/Exposed SITE STATUS SAM
ASSOCIATED WITH 3977;4098;4099;5532

A fine ring cairn, c.15m in diameter internally with stony banks 2-3m wide and 0.5m high. The bank is made up of small stones and is becoming increasingly overgrown with tussocky grass and bilberry. The cairn occupies a low knoll on a prominent local high point, which also contains standing stone PRN 5532, 25m to the west-southwest. The cairn is most pronounced on its north side where the slope of the knoll emphasises the bank of the cairn. The centre of the cairn measures approximately 10m diameter and has an irregular surface, although with the thick vegetation cover it is not certain what the irregularities are. The bank is slightly less well defined on its south side. Along with standing stone PRN 5532 this site now stands in a clearing within a forestry plantation, which completely encircles them. Barrow pair PRN 4098 and 4099 are c.500m to the southwest and would have been intervisible.

Obscured by forestry.

This cairn occupies a low knoll on a local prominent high point, which also contains standing stone PRN 5532.

PRN 5547 NGR SN7824141617
SITE NAME PEN-Y-RHIW FACH CAIRN FORM Earthwork
SITE TYPE ROUND BARROW
DESCRIPTIVE TYPE Cairn-circular CONDITION D
SITING Hill slope/Gentle/Top/ SITE STATUS
ASSOCIATED WITH

This barrow consists of a low oval grassy mound, 10m NW-SE by 8m NE-SW and less than 0.3m high. There are no stones visible through the turf cover. A stretch of boundary wall just to the northeast of the barrow largely built up using small stones, in contrast to the surrounding banks, which may have been removed from the structure of the barrow, probably during the 18th century when the boundary was constructed. This suggests that the barrow was originally more a more pronounced feature and a prominent landmark.

There are good long views to the northwest across Mynydd Mallaen between 210 and 30 degrees. There are also good views to the southeast across Mynydd Du.

FORM Earthwork

<u>SITE TYPE</u>	ROUND BARROW?
1	
2	
3	
4	
5	
6	
7	
8	
9	
10	
11	
12	
13	
14	
15	
16	
17	
18	
19	
20	
21	
22	
23	
24	
25	
26	
27	
28	
29	
30	
31	
32	
33	
34	
35	
36	
37	
38	
39	
40	
41	
42	
43	
44	
45	
46	
47	
48	
49	
50	
51	
52	
53	
54	
55	
56	
57	
58	
59	
60	
61	
62	
63	
64	
65	
66	
67	
68	
69	
70	
71	
72	
73	
74	
75	
76	
77	
78	
79	
80	
81	
82	
83	
84	
85	
86	
87	
88	
89	
90	
91	
92	
93	
94	
95	
96	
97	
98	
99	
100	

DESCRIPTIVE TYPE Cairn

CONDITION C

SITING Ridge/Flat/Top/Exposed

SITE STATUS SAM

ASSOCIATED WITH 5969;5970;4039;5972

PART OF 45568

This is the middle barrow of a linear group of three (with PRNs 5970 and 5972) running northeast-southwest along a ridge of the same orientation. It is part of the main group of the Tair Carn Isaf barrow cemetery (PRN 45568). Even though it is the best preserved of the four cairns it has suffered heavy disturbance, with a shelter hollowed out of the south side and large central depression, which has been caused by visitors creating a shelter. The barrow measures 15m in diameter and it now stands to a height of c.2m.

Impressive 360 degree long views are available, with many other major monuments visible. The two other cairns in the main cemetery group are a short distance to the southwest (PRN 5970) and to the northeast (PRN 5972). Two of the barrows (PRNs 4014 and 4015) from the neighbouring barrow Tair Carn Uchaf cemetery (PRN 45144) are visible at 63 and 60 degrees respectively. In the distance two other barrows, Carn Pen-y-Clogau (PRN 4039) is visible at 65 degrees, and Garreg Lwyd (PRN 4040) is visible at 82 degrees.

FORM Earthwork

SITE TYPE ROUND BARROW?

DESCRIPTIVE TYPE Cairn

CONDITION C

SITING Ridge/Flat/Top/Exposed

SITE STATUS SAM

ASSOCIATED WITH 5969;5970;4039;5971

PART OF 45568

The fourth cairn of the Tair Carn Isaf barrow cemetery (PRN 45568). It is the most north-easterly of the main cemetery group, which form a line of three (with PRNs 5970 and 5971) aligned along the ridge towards the neighbouring Tair Carn Uchaf barrow cemetery (PRN 45144), 1.3km to the northeast. This cairn has been badly mutilated and robbed at its centre, which has been almost completely hollowed out in the process. It measures c.12m in diameter and stands to a height of between 1m and 1.4m around its rim.

As with the other barrows on the Tair Carn ridge, there are impressive 360 degree views from this barrow. Only one of the barrows (PRN 5971) is visible within its cemetery group at 229 degrees. Two of the barrows (PRNs 4014 and 4015) from the neighbouring Tair Carn Uchaf cemetery (PRN 45144) are clearly visible at 65 and 62 degrees respectively. In the far distance the Garreg Lwyd barrow (PRN 4040) is prominently visible at 84 degrees.

PRN 6308 NGR SN66001093
SITE NAME WAUN HIR FORM O.Struct
SITE TYPE STANDING STONE?
DESCRIPTIVE TYPE Stone Slab CONDITION U
SITING Not assessed///
ASSOCIATED WITH SITE STATUS

Not found during PFRS 2002, presumably lost.

PRN 7324 NGR SN4123108301
SITE NAME PENLAN UCHA FORM Earthwork
SITE TYPE HENGE?
DESCRIPTIVE TYPE Enclosure CONDITION C
SITING Hill slope/Gentle/Middle/
ASSOCIATED WITH 1392 SITE STATUS

A U-shaped hillslope enclosure lying 10m S of standing stone 1392, which could possibly be the remnants of a henge. On the ground all that remains appears to be a wide semi-circular ditch, with the rest of the field natural in its topography. The field has been regularly ploughed and the feature considerably diminished as a result.

Same fine views as stone 1392, looking out to the Gower and the sea from 177-215 degrees.

Overlooking the Gwendraeth Fach and close to a series of springs.

PRN 7329 NGR SN45280174
SITE NAME CWM IVOR FORM Earthwork
SITE TYPE ROUND BARROW
DESCRIPTIVE TYPE Mound-circular CONDITION B
SITING Hill slope/Moderate/Top/
ASSOCIATED WITH SITE STATUS

A remarkably well preserved round barrow, located in a pasture field used for grazing cattle above and overlooking Burry Port cemetery. The barrow is sited on a moderately steep S and seaward facing slope just below the crest of a ridge with fine views out over the Loughor/Burry inlet. In his report of 1974 Ward mentions that "well preserved sections of ditch run round the NE and NW side of the mound but they do not meet, a 'causeway' joining the mound to the N". However, in our opinion there are no ditches or causeway, with these apparent features actually an effect of the way in which the monument was constructed, with its higher and more prominent end facing S. It would appear that the monument was clearly meant to be viewed upslope from the S for maximum effect, although a rounded profile is also apparent when the monument is viewed from the W. The mound is suffering some erosion from animal treading but is otherwise in very good condition. The mound is turf-covered, but some stone was felt below the surface with a ranging rod.

The chief view from the site ranges from 125-264 degrees, taking in the Gower peninsula, the sea and Worms Head at 215 degrees, round to Caldey island. The view behind the monument from 264 to 125 degrees is obscured by the higher ground immediately behind the barrow.

Overlooking the Loughor/Burry inlet

PRN 7432 NGR SN7371449328

SITE NAME CEFN GWERNFFRWD

FORM O.Struct

SITE TYPE STONE CIRCLE

DESCRIPTIVE TYPE Stone Groupsetting-circular

CONDITION C

SITING Local summit/Flat/Top/Exposed

SITE STATUS SAM

ASSOCIATED WITH 7431;7433;7434;7646

This stone circle, 25m diameter, consists of 19 small earthfast stones and 1 inner off-centre stone. None of the stones are taller than 0.6m, and only four of the stones on the southwest side of the circle were visible in 2002, due to the long tussocky grass that covers the site. The circle is one of a group of monuments that also includes round barrow (PRN 7431), a ring barrow (PRN 7433) and a stone row (PRN 7434), a second stone row (PRN 7646) that had previously been recorded has apparently been lost. All four sites are located on a local high point in what was once presumably open moorland, but which is now afforested. The site has been left clear of trees.

Obscured by forestry

This site occupies the southwest end of a locally prominent high point, which also contains a ring barrow (PRN 7433) a round barrow (PRN 7431) and a stone row (PRN 7434).

PRN 7433 NGR SN7369349412

SITE NAME CEFN GWERNFFRWD

FORM Earthwork

SITE TYPE RING BARROW

DESCRIPTIVE TYPE Enclosure-circular

CONDITION C

SITING Local summit/Flat/Top/Exposed

SITE STATUS SAM

ASSOCIATED WITH 7431;7432;7434;7646

A ring cairn, 28m in overall diameter, with a low bank of stone 3m wide and never more than 0.3m high. The interior is level. There is a large quartz boulder, 1.5m in length, 1m in width and 0.3m thick, which may be a recumbent standing stone against the inside bank on the southeast side. Although the stone bank has been spread in places, there is nothing to suggest that it formerly stood much higher than it is at present. The cairn is one of a group of monuments, the others being a round barrow (PRN 7431), a stone circle (PRN 7432) and a stone row (PRN 7434), which are located on top of a ridge in what was once presumably open moorland, but which is now afforested. The site has been left clear of trees, but it is becoming completely overgrown with long tussocky grass and bilberry.

Obscured by forestry

This site occupies southwest end of a locally prominent high point, which also contains a round barrow (PRN 7431) a stone circle (PRN 7432) and a stone row (PRN 7434).

PRN 7529 NGR SN6700010310

SITE NAME WAUN HIR;HENRHYD CAIRNS

FORM Earthwork

SITE TYPE ROUND BARROW CEMETERY

DESCRIPTIVE TYPE Cairn-00

CONDITION C

SITING Hill slope/Moderate/Middle/

SITE STATUS

ASSOCIATED WITH

CONSISTS OF 7528;863;864;865;866

A barrow cemetery consisting of four barrows (PRNs 863, 864, 865, 866) and two smaller cairns (one of which may be PRN 7528) positioned on the southeast facing slope of a local high point on Mynydd y Betws, overlooking the upper reaches of the narrow valley of the Lower Clydach River. The source of the Lower Clydach River is only c.150m west of the cemetery and this appears to have been a factor in the choice of location. The views from the cemetery are extensive and panoramic and they also had a bearing on its position. To the north and southeast, between 15 and 170 degrees the view is spectacular and it includes excellent views across to Mynydd Du with the Tair Carn Uchaf cairns visible and prominent. This gives it a very open aspect on the east, which is in contrast to the west where the rising high ground of Mynydd y Betws obscures the views and generates a more enclosed and constricted impression. Originally the cemetery was recorded as consisting of six barrows, and this number may include the two smaller cairns to the southeast. Three of the barrows, PRNs 863, 865 and 866, form an approximately north-south line aligned towards a possible stone circle that was recorded by Cadw in the 1990s 35m to the south of the cemetery. The circle consisted of seven widely spaced boulders, 0.5m high, forming a rough circle 12m diameter, with a slightly offset centre stone.

To the north and southeast, between 15 and 170 degrees the views are extensive and panoramic and include excellent views across to Mynydd Du with the Tair Carn Uchaf cairns visible and prominent. The hill slope location of this cemetery means that the views to the south and west are obscured by the rising high ground of Mynydd y Betws.

The cemetery occupies a hill slope position close to the source of the Lower Gwendraeth River

PRN 7560 NGR SN660410

SITE NAME CAE GARREG LWYD

FORM O.Struct

SITE TYPE STANDING STONE

DESCRIPTIVE TYPE

CONDITION E

SITING Hill slope/Moderate/Middle/

SITE STATUS

ASSOCIATED WITH

No trace of this stone within the field or the neighbouring woodland despite a thorough search of the area.

Located on a hillside above the Afon Cothi.

PRN 7646 NGR SN73704935

SITE NAME CEFN GWERNFFRWD

FORM O.Struct

SITE TYPE STONE ROW?

DESCRIPTIVE TYPE Stone Groupsetting-linear?

CONDITION U

SITING Local summit/Flat/Top/Exposed

SITE STATUS SAM

ASSOCIATED WITH 7431;7432;7433;7434

The site is recorded as a row of three stones lying to the west of the stone circle (PRN 7432) between the circle and round barrow PRN 7433. This stone setting was not recorded by Cadw in 1998, when they visited the four surviving monuments at this site, although it is included as an aside within the description of the stone circle (PRN 7432). Examination of the area between the stone circle and round barrow in 2002 failed to locate the stones, and they may have been lost.

Obscured by forestry

PRN 7793 NGR SN8123329693

SITE NAME MYNYDD MYDDFAI

FORM Earthwork

SITE TYPE ROUND BARROW

DESCRIPTIVE TYPE Cairn-circular

CONDITION D

SITING Ridge/Gentle//Exposed

SITE STATUS

ASSOCIATED WITH 4145

The base of a robbed cairn located on a gentle north-facing slope of open undulating moorland, c.400m east southeast/southeast of cairn PRN 4145. The cairn is reduced almost to ground level and measures 9m in diameter and stands 0.2m high and appears to have been much spread. It is composed of turf-covered rubble with a hollowed centre, which gives the monument a ring-like appearance, with the hollow measuring 2m in diameter. Large and medium sized blocks of limestone are visible within the ring.

Long views between 349 and 216 degrees, the rest of the view is obscured by the Mynydd Myddfai ridge

PRN 7794 NGR SN8296529306

SITE NAME CWM HENWEN

FORM O.Struct

SITE TYPE STANDING STONE?

DESCRIPTIVE TYPE Monolith

CONDITION B

SITING Hill slope/Gentle/Middle/

SITE STATUS

ASSOCIATED WITH 7792;7878;12918;12919;43596;43597

This is an earthfast boulder, 1.4m long x 0.6m wide at its base to 0.15m at top, and 0.9m high, composed of gritty Old Red Sandstone, now very weathered and moss covered. The stone is orientated due E-W through its long axis and is conspicuously sited on the high point of a spur at c.330m above OD in an area of waterlogged enclosed moorland grazing. Cairns 7792 and 43597 lie c.150m away and downslope to the NE. Another possible cairn, 7878, lies downslope to the E 230m away. Within the forestry, c.250 to the NW, are a pair of barrows, 12918-9 (43596). The stone is located just off the footpath in a small paddock adjacent to the forestry.

Good views all around from the site, although these are mainly of the near distance, although there are long views over to the SSE and the open moorland.

Located on marginal waterlogged land above the Usk reservoir.

PRN 8024 NGR SN62751913

SITE NAME MAEN LLWYD

FORM O.Struct

SITE TYPE STANDING STONE?

DESCRIPTIVE TYPE Monolith

CONDITION M

SITING

SITE STATUS

ASSOCIATED WITH

Standing stone now at Carmarthen Museum.

PRN 8099 NGR SN6752218246

SITE NAME BEDDAU'R DERWYDDON

FORM Earthwork

SITE TYPE ROUND BARROW?

DESCRIPTIVE TYPE Mound-oval

CONDITION D

SITING Ridge/Flat/Top/Exposed

SITE STATUS

ASSOCIATED WITH 8097;8096;8098;43592

PART OF 45569

A low oval spread of stones 9m x 8m x 0.7m high on its north side. This is part of a small barrow cemetery PRN 45569. There is no trace of a kerb structure or a cist and the Ordnance Survey noted that the stones had been placed haphazardly, which led them to suggest that it was more likely to be clearance than sepulchral. There is no doubt that stone has been added to the site, presumably during clearance, when this area was enclosed in the fairly recent past, but the origins of the site may well be funerary.

There are extensive long views from this site in all directions, except for a short section to the east and southeast between 60 and 136 degrees. The other barrows in the cemetery are intervisible. Two of the barrows (PRNs 5969 and 5970) in the Tair Carn Isaf barrow cemetery (PRN 45568) are visible at 155 and 151 degrees respectively.

PRN 8326 NGR SN7719522770

SITE NAME BREST Y RHOS

FORM O.Struct

SITE TYPE STANDING STONE?

DESCRIPTIVE TYPE Monolith-recumbent

CONDITION B

SITING Hill slope/Gentle/Middle/Exposed

SITE STATUS

ASSOCIATED WITH

A recumbent stone, which may once have been upright. The stone measures 2m x 1.3m x 0.6m, and is tapered on its north end. The RCAHMS have suggested that its overall shape is indicative of a former upright stone. However, there are other large stone blocks in the field, mainly around the perimeter, and this stone could be the residue of uncleared material within the field. This stone lies just over 600m to the east - northeast of another standing stone, PRN 4060, which is associated with a number of cairns.

The rising ground of Brest y Rhos closes the view to the south, but there are good distant views available to the northwest around to the northeast. Another standing stone, PRN 4060, is visible to the southwest.

PRN 8874 NGR SN5053928149

SITE NAME CRUGIAU BARROWS "A"

FORM Earthwork

SITE TYPE ROUND BARROW

DESCRIPTIVE TYPE Mound

CONDITION C

SITING High plateau//

SITE STATUS SAM

ASSOCIATED WITH 661;662;1663;1717

PART OF 43606

This barrow is located within a clearing in the middle of a forestry plantation and is reasonably well-preserved. A central hollow/depression was visible with a rowan tree growing at its centre. The mound is overgrown with moss and heather and the ground surrounding the barrow is boggy and covered with reeds. There is a definite circular shape to the mound but there is some encroachment apparent in the form of a well-established conifer on the S side of the mound, as well as the rowan tree already described, with the roots of these trees severely impinging on the barrow itself. This barrow is included in the same schedule as barrows 661,662,1717 and 1663, and may certainly have been intervisible with barrow 662 prior to the afforestation of the surrounding area.

The views were impossible to assess because of the surrounding forestry plantation, but without the trees it is likely from map evidence to suggest wide and possibly panoramic views, with intervisibility between this barrow and barrows 661 and 662 located c.400m to the NW.

Located on high ground with the Cothi to the E, the Towy to the S and a series of more local springs and small streams.

PRN 8891 NGR SN7648122493

SITE NAME NANT FFYNNON-WEN

FORM Earthwork

SITE TYPE ROUND BARROW

DESCRIPTIVE TYPE Cairn-circular

CONDITION D

SITING Hill slope/Gentle//

SITE STATUS SAM

ASSOCIATED WITH 4058;4059;4060;8879;8890

PART OF 45572;45573

This one of a barrow pair (PRN), with its twin PRN 8890 lying 30m away to the northeast. This barrow pair is 100m SW of another barrow pair, PRN 4058 and 4059, and another barrow PRN 8879, which may be part of a nearby barrow cemetery PRN 13001. All of these monuments are scheduled under the same remit (CM181), and they form a prehistoric monument complex (PRN). A standing stone, PRN 4060, to the southwest, is also part of this scheduled group. This site occupies the same natural knoll as its twin PRN 8890, in a gentle south-west sloping pasture field. It is the same size as its twin and measures c.11m in diameter and stands to a height of 0.5m. This barrow is located in an area of improved pasture and has been somewhat denuded. It is composed of turf-consolidated stones and is hummocky, indicating general disturbance, but there is no central crater as there was with its twin.

The rising ground to the north - northwest closes the view towards the nearby barrow PRN 4058 and the standing stone 4060. Otherwise there are distant views in all directions.

PRN 8905 NGR SN812218

SITE NAME PICWS DU

FORM Earthwork

SITE TYPE ROUND BARROW

DESCRIPTIVE TYPE Mound-circular

CONDITION C

SITING

SITE STATUS

ASSOCIATED WITH 6190

This record has been deleted. It was found to be a duplicate of PRN 6190

PRN 9021 NGR SN673503

SITE NAME LLETHR BRITH

FORM Earthwork

SITE TYPE ROUND BARROW?

DESCRIPTIVE TYPE Cairn-small-8

CONDITION C

SITING Ridge/Undulating/Top/

SITE STATUS

ASSOCIATED WITH

Site described as 8 small cairns, none with diameters greater than 5m, discovered near the summit of Llethr Brith. According to the RCAHMW a ruined building lies immediately west of the cairns. Possibly a clearance cairnfield. No trace of any cairns found when the area was visited as part of the ECarns PFRS project.

PRN 9803 NGR SN66014899

SITE NAME CRAIG TWRCH II
SITE TYPE ROUND BARROW?

FORM Earthwork

DESCRIPTIVE TYPE Cairn-oval

CONDITION C

SITING

SITE STATUS

ASSOCIATED WITH

This site was not definitely identified, although two new cairns were recorded, one of which may be this site.

PRN 9859 NGR SN6793518538

SITE NAME HEN GROFFT
SITE TYPE ROUND BARROW?

FORM Earthwork

DESCRIPTIVE TYPE Cairn

CONDITION C

SITING Ridge/Flat/Top/Exposed

SITE STATUS

ASSOCIATED WITH 9858

A round barrow, which lies on the sloping crest of a low ridge. It measures 13m (N-S) x 12m and is flat-topped. The cairn, which forms the barrow is slightly oval and made up of loose mixed grade rubble and some small boulders measures, now mostly turf-covered, although disturbance to the centre has exposed some of the cairn stones. It is in reasonably good condition and survives up to 1.2m in height on its south side and 0.5m everywhere else. A short band of outcropping rock projects eastwards from the mound. The cairn lies just inside enclosed land, which has the appearance of having been recently improved. There is no evidence of its former twin, the second cairn (PRN 9858) mentioned by the OS in 1976.

There are good long views available to the north between 223 and 72 degrees, but to the south the view is obscured by a local ridge c.100m to the south.

PRN 9860 NGR SN7602717864

SITE NAME BLAEN LLYNFELL
SITE TYPE ROUND BARROW

FORM Earthwork

DESCRIPTIVE TYPE Cairn

CONDITION D

SITING Knoll/Flat/Top/Exposed

SITE STATUS

ASSOCIATED WITH 9861;9862

This site is situated on a local knoll to the west of Nant y Llyn. It consists of a spread of unsorted rubble consolidated with turf and measures 8m x 5m x 0.1m high. A developing peat deposit, which is 0.3m thick in places, is encroaching upon the east end of the spread. Two flint flakes were found close to this site by T C Cantrill in 1900 (PRN 9862). Lying on top of the spread is a large recumbent stone, 2m long, 0.4m thick and 1.1m wide at its east end and 0.7m wide at its west end. This is probably the menhir (PRN 9861), also mentioned by Cantrill (Roese 1979, 150), although he makes no mention of its original location. The location of this site is on a local knoll surrounded on most sides by rising high ground that forms a natural amphitheatre, although the area is open to the east and to the southwest along a heavily quarried dry valley.

The site sits in a 'bowl-like' area, so the views in most directions are short to the surrounding rising high ground of Mynydd Du. However, there are two areas where the surround ground opens and provides spectacular and distant views, to the east between 52 and 154 degrees, and to the southwest along the dry valley between 214 and 224 degrees.

A dry valley, that has been heavily quarried runs southwest from the site.

PRN 10210 NGR SN7103139467

SITE NAME NANT-LWRCH

FORM Earthwork

SITE TYPE RING BARROW

DESCRIPTIVE TYPE Cairn-circular

CONDITION C

SITING Local summit/Flat/Top/

SITE STATUS

ASSOCIATED WITH

A reasonably well-preserved ring cairn, located on undulating upland on a local highpoint with extensive views in all directions. The monument comprises a well-defined circular ring of turf-consolidated earth and stones, with some blocks of white quartz visible through the surface. There is evidence of some animal erosion on the S side and the monument appears to have denuded since it was last recorded by DAT in 1987 when the cairn was said to stand 0.6-0.8m high.

Extensive views with Mynydd Myddfai and Black Mountain to the S and the foothills of the Cambrian Mountains to the N.

PRN 10226 NGR SN73792260

SITE NAME COITAN ARTHUR

FORM O.Struct

SITE TYPE STANDING STONE?

DESCRIPTIVE TYPE

CONDITION D

SITING Riverside///

SITE STATUS

ASSOCIATED WITH

This standing stone was recorded on an annotated map by George Eyre Evans. During fieldwork a potential stone was observed on a meander of the Afon Sawdde where it meets the Sawdde Fechan opposite a waterfall at Pont Aber. There have been extensive river defences constructed from large angular blocks of stone, but a recumbent stone was noted c.1.5m back from the river bank at the base of a tree, and which might be a fallen standing stone. Access to assess the stone was denied by the owner of the property on which the stone is located, so it is impossible to say with any certainty that this was the stone noted by Evans.

Views restricted to the river valleys.

Located at the junction of the Afon Sawdde and Sawdde Fechan, and also opposite a waterfall.

PRN 10449 NGR SN6880334602

SITE NAME PANT-Y-BEDOL

FORM Earthwork

SITE TYPE ROUND BARROW

DESCRIPTIVE TYPE Mound-circular

CONDITION C

SITING Ridge///

SITE STATUS

ASSOCIATED WITH 1904;1905;44926

A fantastic round cairn, c.13m in diameter, 1m high, grass covered with masses of stones visible on the surface. Many of the stones are moss covered. There is evidence of some robbing of the cairn material on the NW side of the monument, presumably for the construction of the nearby field boundaries. Not only are there huge views across the wider landscape from this site, but also it clearly overlooks the two groups of sites lying downslope to the S of the site, consisting of the two cairns and standing stone immediately below the site (44917-44919) and the linear barrow cemetery (44926) half a kilometre further on. This clearly defined circular cairn is located on top of a narrow ridge/spine of land running roughly E-W just before the land drops away sharply to the S.

Fantastic panoramic views out from the site, particularly to the E,S and W, with huge views out over to the Brecon Beacons at 115 degrees and along the Black Mountain range which stretches from 135-190 degrees. The view from 350-32 degrees is obscured by Mynydd Llansadwrn itself on top of which cairns 1904 and 1905 are located. The mast at Carmel is visible at 214 degrees, with the location of the Crugiau Edryd cairns visible by the distinctive three masts at 290 degrees and Mynydd Pencarreg at 311 degrees.

On high ground overlooking Afon Marlais to the W

PRN 11060 NGR SN533288
SITE NAME CAER CARNES FORM Earthwork
SITE TYPE ROUND BARROW?
DESCRIPTIVE TYPE Earthwork-oval CONDITION C
SITING Not assessed/// SITE STATUS
ASSOCIATED WITH

Unable to get permission to gain access to the site.

PRN 11062 NGR SN5417524001
SITE NAME CAE PENY GARN FORM Earthwork
SITE TYPE ROUND BARROW?
DESCRIPTIVE TYPE Mound-oval CONDITION D
SITING Ridge/Flat/Top/ SITE STATUS
ASSOCIATED WITH

A very small and low mound situated on top of a local high point on a SW-NE running ridge at the junction of three fields. The mound is barely grass covered and is located in a badly drained field. At the time of our visit the ground was waterlogged and muddy. The mound is located within 10m of a gate through which cattle regularly pass and there is much trampling damage being caused to this possible monument. Adjacent to the mound to the W is an area of muddy ground, which appears to have been recently cleared of vegetation leaving a mass of sticks. The owner of this site informed us that the natural bedrock lies just beneath the ground surface.

There are extensive views achievable from the site, and a 360 degree panorama. The Black Mountain range is visible from 85 to 139 degrees, whilst Carmarthen Van is clear at 95 degrees. Merlins Hill and the distinctive hill at Nantgaredig are clear at 255 degrees.

Located on a local highpoint above the Afon Cothi

PRN 11152 NGR SN48700658
SITE NAME CEREG FAWR FORM O.Struct
SITE TYPE STANDING STONE?
DESCRIPTIVE TYPE Monolith CONDITION D
SITING SITE STATUS
ASSOCIATED WITH

PRN 11176 NGR SN49192433
SITE NAME DOLWERDD FORM O.Struct
SITE TYPE STANDING STONE?
DESCRIPTIVE TYPE CONDITION M
SITING Hill slope/Moderate/Bottom/ SITE STATUS
ASSOCIATED WITH

Originally described in 1985 by DAT as a large white quartz stone lying recumbent in the field to the E of Dolwerdd with some other small quartz stones lying in the vicinity. There was no longer any trace of this stone in the area indicated by the map or GPs. The large white quartz block previously mentioned has gone, or has possibly sunk beneath all the mud by the wood and stream. However, a couple of the loose blocks of white quartz mentioned in 1985 were visible.

The view was limited by the upland immediately behind the site, but possibly there were good views down the valley of the stream to the SW.

Close to a small stream.

PRN 11595 NGR SN8006143854

SITE NAME BRYN-POETH-UCHAF

FORM Earthwork

SITE TYPE RING BARROW

DESCRIPTIVE TYPE

CONDITION B

SITING Ridge/Flat/Top/

SITE STATUS

ASSOCIATED WITH 9032;11596;14422

A well-defined ring cairn, 9m diameter x up to 0.4m high, located on a prominent high point in a field to the south of stone circle PRN 9032, which is clearly visible from the cairn. The ground on the southeast edge of the cairn slopes steeply into the Cynnant Fawr Valley, and it rises to the north. When approached from east or west, along the contour of the slope, the site appears as a prominent knoll. The cairn is best preserved on its west side where it stands to a height of 0.4m. There are two orthostats in the southeast arc of the ring, with a smaller stone just inside the inner edge of the ring. The positioning of these stones on the southeast edge of the ring cairn appears to have been deliberate as this is the point where the monument is the most prominent from any distance, standing out above the break of slope. There is a recumbent stone c.1.5m long approximately 50m to the east of the ring cairn on the same ridge. To the north of this ring cairn there is a low stony mound, possibly the remains of a round barrow (PRN 11596). Another ring cairn (PRN 14422) lies further north-northwest in a field to the north of the stone circle PRN 9032. There is no doubt that just like the nearby stone circle the location of the this ring cairn was carefully chosen, with expansive and impressive distant views to the south, but backed on the north side by the rising high ground. It is unlikely that the ring bank was ever much high than it is today, so it would not have been very prominent from distance and its terrace location would have made it invisible until anyone approaching the site was quite close. This may have been intentional, with the sudden appearance of a 'hidden' site adding to the special nature of the place and increasing the impact of the experience.

The best views are to the south between 120 and 210, with good distant views to the Brecon Beacons and Mynydd Du. The stone circle PRN 9032 is visible to the north and barrow PRN 4120 is visible c.1km to the southwest.

This cairn occupies the high point of a local ridge on a steep south slope, which also contains a possible recumbent stone and a cairn (PRN 11596), which is probably a clearance cairn associated with a nearby medieval or post-medieval deserted rural settlement.

PRN 11596 NGR SN80044385

SITE NAME BRYN-POETH-UCHAF

FORM Earthwork

SITE TYPE ROUND BARROW?

DESCRIPTIVE TYPE Mound-circular

CONDITION D

SITING Ridge/Flat/Bottom/Sheltered

SITE STATUS

ASSOCIATED WITH 9032;11595;14422

A low stony mound, c.5m diameter x 0.3m high. The site is located within a short distance of ring cairn PRN 11595 and c.250m to the south of stone circle PRN 9032. It sits in a small saddle at the base of the ridge containing PRN 11595 and the high ground that rises to the north, and adjacent to the southwest side of the remains of medieval or post-medieval deserted rural settlement site (PRN 1597), with which it is probably associated. The position of the cairn in a fairly enclosed area would be unusual for a Bronze Age funerary barrow, which tend to be in much more open positions such as upper hill slopes and summits.

The views from site are obscured on all sides by the ridge to the south and southeast and the rising ground the north and west.

This barrow lies at the base of the prominent ridge that contains ring cairn PRN 11595.

PRN 12845 NGR SN6263921603

SITE NAME LLANDEILO MART STONE

FORM O.Struct

SITE TYPE STANDING STONE

DESCRIPTIVE TYPE Monolith

CONDITION B

SITING Flood plain/Flat/Middle/

SITE STATUS

ASSOCIATED WITH 4887

A fine standing stone block, 1.3m tall, located within a yard/field adjacent and belonging to the cattle market in Ffairfach. The stone is orientated 240-60 degrees on its long axis and is situated on the floodplain of the Afon Towy. A least one, and possibly two, other standing stones were also located nearby but have been cleared to the edge of a neighbouring field within living memory (see entry under PRN 4887).

Along the Towy valley, particularly to the W.

Located on the floodplain of the Afon Towy

PRN 12918 NGR SN82752945

SITE NAME PEN Y CAE

FORM Earthwork

SITE TYPE ROUND BARROW

DESCRIPTIVE TYPE Cairn-circular

CONDITION U

SITING Hill slope/Gentle/Middle/

SITE STATUS

ASSOCIATED WITH 7792;7794;12919

One of a possible pair of barrows, the other, 12919, lying c.100m away due E. About 350m away to the E lies another cairn, 7792, with standing stone 7794 c.250m to the SE. We were unable to trace this barrow during fieldwork due to its location in an area of mature forestry.

Both this site and neighbouring cairn 12919 would have had good views, particularly to the S and towards Carmarthen Van, Black Mountain and the Beacons.

Located c.350m away from cairn 7792 and standing stone 7794 and equidistant from two streams to the W and E which both now flow into the Usk reservoir.

PRN 12919 NGR SN82852945

SITE NAME PEN Y CAE

FORM Earthwork

SITE TYPE ROUND BARROW

DESCRIPTIVE TYPE Cairn-circular

CONDITION U

SITING Hill slope/Gentle/Middle/

SITE STATUS

ASSOCIATED WITH 7792;7794;12918

One of a pair of barrows, with twin 12918 lying 100m away due W. These barrows lie to the W of another cairn, 7792, and to the NW of standing stone 7794. When visited the area had been recently machined and was covered with dense brash and vegetation. It was impossible to detect any sign of a cairn, but although it is by no means certain that the site has been destroyed, it is probable that it suffered some damage during these recent forestry operations.

Both this site and its twin 12918 would have enjoyed fantastic views throughout the S sector towards Carmarthen Van, Black Mountain and the Beacons.

This barrow lies between two streams which flow now into the Usk reservoir.

PRN 12920 NGR SN81603045

SITE NAME PIGWN HILL

FORM Earthwork

SITE TYPE ROUND BARROW

DESCRIPTIVE TYPE Cairn-circular

CONDITION U

SITING

SITE STATUS

ASSOCIATED WITH 12921;14686;14687

PRN 13039 NGR SN7121543477

SITE NAME RHIW GAREGOG

FORM Earthwork

SITE TYPE ROUND BARROW

DESCRIPTIVE TYPE Mound-circular

CONDITION C

SITING Saddle///

SITE STATUS SAM

ASSOCIATED WITH 13038;13037;29869

A grass-covered round barrow, 9m diameter x up to 0.3m high, located on the gentle south-facing slope of a saddle between Cefn y Bryn and Pen Cerrigidd. This forms part of a barrow pair, with PRN 13038, associated with recumbent stone PRN 13037 and standing stone PRN 29869. There is a trace of a ditch around the barrow, visible as very slight hollow, c.1m wide x 0.1m deep. The surface of the barrow is irregular, with some stones showing through the grass-cover. This barrow is in good condition, with no obvious sign of previous excavation. It lies c.30m south of the entrance onto the common, so it is not quite as vulnerable as PRN 13038, to damage from vehicles or walkers, although there are deep wheel ruts a short distance to the east, which could become a cause for concern.

There are good long views to the east and west, between 60 and 110 degrees and 250 and 270 degrees respectively. The view north is obscured by the local ridge line and to the south the views are across the saddle to Esgair Ferchon. The other sites in this group, PRN 13037, 13039 and 229869 are all intervisible. Other burial cairns are visible on a distant ridge to the east.

PRN 13091 NGR SN8062229655

SITE NAME MYNYDD MYDDFAI

FORM Earthwork

SITE TYPE ROUND BARROW

DESCRIPTIVE TYPE Cairn-circular

CONDITION C

SITING Ridge crest/Flat/Top/Exposed

SITE STATUS

ASSOCIATED WITH 4145;13096

A low composite mound approximately 70m SW from the trig point along the crest of the ridge on Mynydd Myddfai. The mound measures c.4.6m in diameter with a very slight central depression, and stands c.0.5m high. The mound is made up of small and medium sized angular stones and is largely grass covered. There is a track some 5m to the north, which appears to be used by both walkers and quad bikes. Cairn PRN 4145 lies c.250m to the northeast, whilst another cairn, PRN 13096, lies 250m to the southwest. All three cairns form a roughly equally-spaced linear arrangement of monuments across the top of Mynydd Myddfai

The views are massive to the north and south, with the Carmarthenshire Vans dominating the view to the southeast. There are long views between 76 and 232 degrees, and between 245 and 30 degrees. The views between 30 and 76 degrees and 232 and 245 degrees are obscured by the higher points of Mynydd Myddfai ridge. One of the newly discovered sites during PFRS 2002(PRN ?) is intervisible at 238 degrees.

PRN 13096 NGR SN80412956

SITE NAME MYNYDD MYDDFAI

FORM Earthwork

SITE TYPE ROUND BARROW

DESCRIPTIVE TYPE Cairn-oval

CONDITION D

SITING Local summit/Undulating/Top/

SITE STATUS

ASSOCIATED WITH 4145;13091

This site was not located during fieldwork for PFRS 2002

PRN 13194 NGR SN5618130844

SITE NAME BRYN MELYN

FORM Earthwork

SITE TYPE ROUND BARROW?

DESCRIPTIVE TYPE Stone Spread-circular

CONDITION D

SITING Local summit///

SITE STATUS

ASSOCIATED WITH 746;13190;13193

Previously described by DAT in the SRF as a small low circular cairn, 0.3m high and 2.5m in diameter, showing signs of modern disturbance at the centre with a small standing stone nearby and with some partial damage caused by a thorn bush. On our visit in 2002 the only feature in the area indicated according to where the site had been plotted onto the quarter sheet was located just over the boundary fence in a pasture field where there were a series of large stones visible, which stretched for 2m. There was no sign of the small standing stone referred to above. The feature had no visible circular shape and is only defined by a linear group of stones. The earlier DAT description applies more to the cairn discovered at the location of 13190 and has possibly been confused with this site, which had no accompanying description in the SRF.

PRN 13260 NGR SN6559815487

SITE NAME PEN-Y-COED

FORM Earthwork

SITE TYPE RING BARROW

DESCRIPTIVE TYPE Ring cairn

CONDITION C

SITING High plateau/Flat/Top/Exposed

SITE STATUS

ASSOCIATED WITH 4866;11599;13261;43591

A very overgrown ring cairn, measuring 13.5m x 13m, and consisting a low slightly oval stony ring bank of composite material. The bank is of variable width and height, up to 2m wide and 0.3m high, and slightest on its southeast side. It lies in close association to a possible stone pair (PRN 45570), which comprises standing stone PRN 4866, 10m to the east and recumbent stone PRN 11599 just to the west. The monument is overgrown with heather. The association of a ring cairn and a stone pair is unusual on Mynydd Du, and its exposed location is also slightly unusual, as most other ring cairns in this area tend to be overlooked by higher ground. Another ring cairn PRN 43591 lies in close proximity, c.450m to the west, in a more typical location on the slopes of Mynydd Isaf, below a local high point.

Superb long distance views are available in all directions. One of the barrows (PRN 5970) from The Tair Carn Isaf barrow cemetery (PRN 45569) is prominent to the southeast and another barrow, PRN 4008 is also visible towards the southeast.

PRN 13261 NGR SN65771577

SITE NAME PEN-Y-COED

FORM O.Struct

SITE TYPE STANDING STONE?

DESCRIPTIVE TYPE Monolith

CONDITION U

SITING Not assessed///

SITE STATUS

ASSOCIATED WITH 13260

No sign of this stone during PFRS 2002 site visit, presumed moved or lost. The area in which the stones was supposed to stand has been heavily disturbed by post-medieval and modern quarrying and there is a large amount of stone waste lying around, including large stones and boulders.

PRN 13476 NGR SN6545010115

SITE NAME MYNYDD Y BETWS

FORM Earthwork

SITE TYPE ROUND BARROW?

DESCRIPTIVE TYPE Cairn-circular

CONDITION D

SITING Ridge/Flat/Top/Exposed

SITE STATUS

ASSOCIATED WITH

A low oval spread of stones, 5m x 4m x 0.3m high on the southwest end of a northeast-southwest ridge on the western edge of Mynydd y Betws. This site is similar to the nearby cairn PRN 13475, which lies 60m to the northeast. These two sites have never been confirmed as funerary monuments, but they are within the size range of the other barrows in this area, albeit at the smaller end of the range. Furthermore, their location is typical of the round barrows on Mynydd y Betws, above or on a gentle slope with extensive distant views, often in one direction only.

The views from this monument are the same as those from the nearby site PRN 13475, with good distant views to the west and north between 240 and 10 degrees. The Tair Cairn Uchaf cairn group on Mynydd Du is also visible on the far horizon at 30 degrees. To the south and east the view is obscured by the rising ground of Mynydd y Betws.

PRN 13477 NGR SN6686011977

SITE NAME MYNYDD Y BETWS;CRAIG DDU

FORM Earthwork

SITE TYPE ROUND BARROW

DESCRIPTIVE TYPE Cairn-circular

CONDITION D

SITING Hill slope/Steep/Middle/

SITE STATUS

ASSOCIATED WITH

A circular cairn, 5.4m in diameter x 0.5m high on a steep east facing slope on the northern spur of Mynydd y Betws. The cairn lies c.60m upslope from a cairnfield (PRN 13478) of at least 12 small cairns, which are probably the result of small-scale mining trail works. The location of this cairn on a steep slope is unusual for a funerary monument in this area, which tend to sited on more gentle slopes and high points.

The steep hill slope position of this monument means that the views are restricted in all direction except to the northeast, where there is a good distant view to Mynydd Du.

PRN 13484 NGR SN6744111137

SITE NAME MYNYDD Y BETWS;FOEL

FORM Earthwork

SITE TYPE ROUND BARROW?

DESCRIPTIVE TYPE Cairn-ring;Cairn-oval

CONDITION D

SITING Hill slope/Steep/Middle/

SITE STATUS

ASSOCIATED WITH

A small oval ring-like cairn, 3m x 2.5m x 0.2m high. Not a certain PFRS feature, as disturbance to the centre of the cairn may have resulted in its ring-like appearance. This is smaller than most of the other funerary monuments on Mynydd y Betws, and it may be a disturbed clearance cairn.

Good distant views are available to the northeast, between 330 and 50 degrees, across to Mynydd Du. The Tair Cam Uchaf cairn group is visible.

This cairn is located on the east facing slope of the Foel ridge, just above the point where the slope steepens and drops into the narrow valley to the east.

PRN 13529 NGR SN7393515318

SITE NAME FOEL DEG

FORM Earthwork

SITE TYPE ROUND BARROW

DESCRIPTIVE TYPE Stone wall-concentric;Stone sp

CONDITION D

SITING Hill slope/Gentle/Middle/Exposed

SITE STATUS

ASSOCIATED WITH 13528;13531;32236;32237

PART OF 32235

A heavily damaged barrow, consisting of the remains of a circular cairn of loose rubble, collected from the scree slopes approximately 30 to the southwest. The remains of the cairn measure 5m x 3m x 0.2m high, although originally it was probably 5m diameter. There is a large flat slab incorporated into the cairn material at the south end. The west side of the cairn has been removed and the stones used to construct a dry-stone curving wall, up to five courses high, as a shooting hide (PRN). A rush-filled hollow has formed between the edge of the cairn and the hide. This is one of a group of monuments on the southwest slope of Foel Deg, and one of four arranged in a linear fashion running roughly east-west. There are also a number of small mound and ditch features that may be scoop graves (PRNs , and).

There are superb views to the south, particularly to the southeast along the Amman Valley. To the north and east the views are obscured by the rising ground towards the summit of Foel Deg. The Tair Carn Uchaf and Isaf cairn groups are visible to the northwest.

A small stream, the Nant Fydd, runs around the base of the slope, c.200m to the west and southwest.

PRN 13531 NGR SN7404615297

SITE NAME FOEL DEG

FORM O.Struct

SITE TYPE RING BARROW?

DESCRIPTIVE TYPE Stone setting-oval

CONDITION B

SITING Summit/Flat/Top/Exposed

SITE STATUS

ASSOCIATED WITH 13528;13529;32236;32237;32416

PART OF 32235

An oval stone setting, 3.1m x 2.3m, situated on the summit of Foel Deg,. The site as previously described by RCAHMW is an oval setting of stones surrounding a central cluster of smaller stones. The setting is set within a low mound, c. 3.5m x 2.5m, and none of the stones protrude above the turf by more than 0.1m. The form of this monument is unusual as it does not display the expected structural characteristics of a ring cairn or a round barrow, and it should probably be considered too small to be either. Its summit location shows deliberate siting, and it commands impressive views in all directions, but as a monument, unless it has been much reduced, it was never very prominent. So the visibility of the monument itself was not an important factor, but the views from the site clearly were. This is the only monument actually sited on the summit of Foel Deg, but there are many others including barrows, cairns, possible scoop graves and settlements on the slopes.

The summit position means that there are commanding views in all directions, with very fine views to the southwest along the Amman Valley. To the north, view is across Mynydd Du with the Tair Carn Uchaf and Isaf cairn groups very prominent to the northwest.

The Afon Amman and Nant Fydd flow around the base of Foel Deg on the east and west respectively.

PRN 14418 NGR SN7979126325

SITE NAME AROSFA GARREG LWYD

FORM Earthwork

SITE TYPE ROUND BARROW

DESCRIPTIVE TYPE Mound-Circular

CONDITION C

SITING Ridge/Flat/Top/Exposed

SITE STATUS

ASSOCIATED WITH

This site is a roughly circular mound, 11.5m diameter x 1m high on its south side, and 0.6m high elsewhere, composed of earth and large stones situated on the west-facing slope of Ahrosfa'r Garreg-lwyd, the summit of which contains the Roman camp. This undoubted barrow is fairly complete apart from a large area of quarrying on its northeast side and several areas of smaller quarrying or investigation. It is located on the spine of a low ridge running east-west, 165m to the west of the bank of the nearby Roman camp. The ground falls away gently to the north and west, and more steeply to the south. The barrow has fine distant view to the west along the narrow valley of the Afon Llechach, and it may have been sited to take advantage of the view. It must also have been still a prominent landscape feature when the Roman camp was constructed.

The cairn is overlooked on its east side by a local summit. There are impressive views to the south between 137 and 193 degrees towards the Carmarthenshire vans, to the east between 245 and 267 degrees along the narrow valley of the Afon Llechach, and to the north between 352 and 38 degrees.

PRN 14422 NGR SN799443

SITE NAME BRYN-POETH-UCHAF

FORM Earthwork

SITE TYPE RING BARROW

DESCRIPTIVE TYPE

CONDITION A

SITING Hill slope/Moderate/Top

SITE STATUS

ASSOCIATED WITH 9032;11595;11596

The site is described as a ring cairn, c.14.5m in diameter between its outer edges, with a border of largely turf-covered stones c.2m wide and 0.3-0.5m high. The site lies to the N of, and in the next field from, stone circle 9032. This ring cairn lies 80m N of the gate and immediately to the left of a track at c.SN799443. There are traces of a possible ruined cist in the central area of the ring. Like the stone circle the ring cairn lies on fairly rough pasture and most of the interior is covered in rushes, apart from the area of the cist.

PRN 14429 NGR SN57671385

SITE NAME CARREG CALCH

FORM O.Struct

SITE TYPE STANDING STONE?

DESCRIPTIVE TYPE

CONDITION E

SITING

SITE STATUS

ASSOCIATED WITH

Stone moved prior to 1992.

PRN 14686 NGR SN81503030

SITE NAME MYNYDD MYDDFAI

FORM Earthwork

SITE TYPE RING BARROW

DESCRIPTIVE TYPE Ring Cairn

CONDITION U

SITING

SITE STATUS

ASSOCIATED WITH 12920;12921;14687

This site, which forms one of four barrows running NE-SW along a local ridge, was visited by the RCAHMW in 1992. They describe the site as a robbed-out round cairn close to a local summit above Waun Ddu. It consists of a stony ring bank averaging 2m wide and 0.3m high, measuring 17m in overall diameter. The interior is turf-grown and considered by the RCAHMW as marked by an excavation hollow just N of centre 0.2m deep and surrounded by upcast. A possible entrance gap, 1m wide, lies on the E. This site may possibly be one of a pair with cairn 12920, which lies c.100m away to the NE. Another pair of sites, also a ring cairn (14687) and a cairn (12921), are located c.300m away to the NE.

PRN 27341 NGR SN6316817369

SITE NAME PISTYLL-GANOL

FORM Earthwork

SITE TYPE ROUND BARROW?

DESCRIPTIVE TYPE Earthwork

CONDITION C

SITING Hill slope/Gentle/Middle/

SITE STATUS

ASSOCIATED WITH 27340

Previously described by DAT as a largely grassed over mound measuring 4.3 x 5.2m and 1.3m high, with blocks of limestone, brownstone and quartzite visible and standing only 2m to the west of cairn PRN 27340, and 20m from 27342. When visited as part of the ECarms PFRS project this site was considered to be possibly the most genuine of the three PRNs recorded in this area, although it is by no means certain that this is a Bronze Age round barrow. The site is comprised of turf and grass consolidated blocks with gorse bushes on its W edge and stones visible on its surface. It is located 10m S of a field boundary beyond which lies thick gorse and bracken. This site is located in a pasture field on a band of land running E-W c.50m before a distinct break of slope.

Good views to the SW sector overlooking the Afon Marlais, although it was too misty to record the views fully.

PRN 27421 NGR SN6519317228

SITE NAME CAREG DWFN

FORM Earthwork

SITE TYPE RING BARROW

DESCRIPTIVE TYPE Earthwork

CONDITION D

SITING Terrace/Flat/Top/Exposed

SITE STATUS

ASSOCIATED WITH

There is a hint of a discontinuous ring of large stones, c.8m diameter, now partially vegetation covered that occupies a small natural terrace on the southern slope of Careg Dwfn. It is located in an area of heavy post-medieval industrial disturbance and its true nature is uncertain. However, its position on a prominent terrace is significant and not untypical of other prehistoric funerary monuments in this region. Furthermore, a round barrow (PRN 825) lies only 250m away on the summit of Careg Dwfn.

There are good long views to the south between 93 and 280 degrees, but the rising ground of Careg Dwfn obscures the view to the north.

PRN 27493 NGR SN6450117108

SITE NAME LLANDYFAN

FORM Earthwork

SITE TYPE ROUND BARROW

DESCRIPTIVE TYPE Cairn

CONDITION C

SITING Local summit//Top/

SITE STATUS

ASSOCIATED WITH

Described previously by DAT as a sub-circular mound, almost wedge shaped, measuring 15.0m along north-east to south-west axis 10.0m across at south-west end and narrowing to only 2.0m at north-east end. Grassed over but obviously composed of earth and stone with some stones protruding through grass cover. When visited the monument gave the appearance of a much spread round barrow cairn, with many stones protruding through the turf cover. The cairn has a definite circular shape on its W edge, whilst demonstrating an area of spread material to the NE and evidence of possible robbing on its SE side, which would account for its previously recorded wedge-shape. The cairn is at its highest on its N edge where it stands c.0.8m high, and from the site there are extensive views but particularly towards the E and over to the Tair Carn group of cairns on Black Mountain which are especially prominent.

There are extensive views from the site except between 315 and 70 degrees where the view is restricted by the rocky high ground in the immediate vicinity. At 70 degrees the Tair Carn group of cairns and the expanse of the Black Mountain come into view, and there are long-distance views from here right round to 315 degrees where the view begins to be restricted by the neighbouring rocky ridge.

Located close to a series of small streams

PRN 30339 NGR SN7121643950

SITE NAME

FORM Earthwork

SITE TYPE RING BARROW?

DESCRIPTIVE TYPE Cairn-oval

CONDITION C

SITING Hill slope/Gentle/Top/Exposed

SITE STATUS

ASSOCIATED WITH

PART OF 45154

Circular cairn, 7m diameter. It is best preserved on its on its downslope, west, side where it survives up to 0.8m high and is composed of rubble partly overgrown with grass and including large stones over 0.5m across. The east, or upslope, edge is not so clear as it is partially overlain by colluvium. There are two probable capstones at the north end, 2m x 1.5m across, which are presumably marking the position of a cist. An area measuring 3.0m x 2.5m just to the south of the capstones is slightly hollowed and may be an extension of the cist. Alternatively it may be part of the original structure of the cairn, being a form of ring-cairn. However, it may also be the result of previous unrecorded excavation. There are several stones visible around the edge of the cairn, including a quartz block on the south edge, but they do not appear to be part of a formal kerb structure. This cairn one of a line of three, with cairns PRN 30343 and PRN 44928 a short distance to the northwest. A small, upright quartz stone, 0.3m x 0.2m x 0.15m high, projects through the turf c.9m to the southwest, which may be associated with the cairn.

There are good long views to the north and west, between 230 and 360 degrees. The view to the east is obscured by the nearby ridge of Pen Cerrigdiddos, which is only c.20m away, and to the south the view is foreshortened by a local high point.

PRN 30343 NGR SN7119143993

SITE NAME

FORM Earthwork

SITE TYPE ROUND BARROW

DESCRIPTIVE TYPE Cairn-oval

CONDITION C

SITING Hill slope//Top/

SITE STATUS

ASSOCIATED WITH 30339

PART OF 45154

A circular cairn, 10. m x 0.4m high, now largely grassed over, but with some stones visible in the central area. The cairn is composed of rubble, with a high proportion, c.30% of quartz on the eastern side. The cairn may originally have been flat topped, but subsequent disturbance has given it an irregular surface. There is a central hollow, 1m x 1m x 0.3m deep, with a possible orthostat on the south-western side. This could be the remnant of a central cist. This is the central cairn of a line of three, with PRN 30339 to the southeast and PRN 44928 to the northwest, on the northwest-facing slope just below the ridge crest of Pen Cerrigdidd. It remains a prominent feature and is in fairly good condition. There is some disturbance, possibly a track, or plough lines just outside the north edge and a modern fence line runs just along the eastern edge.

There are long views to the north and west between 260 and 10 degrees. To the east the view is blocked by the ridge of Pen Cerrigdidd. PRN 30339 is visible a short distance to the southeast and PRN 44928 is visible c.10m to the northwest.

PRN 30368 NGR SN7192844942

SITE NAME

FORM O.Struct

SITE TYPE ROUND BARROW?

DESCRIPTIVE TYPE Stone Spread

CONDITION D

SITING Hill Slope/Gentle/Top/Sheltered

SITE STATUS

ASSOCIATED WITH

This is a spread of stone, c.5m diameter x up to 0.2m high, with a high proportion of quartz rubble. Probing revealed many more stones below the surface, making quite a concentrated spread. It is positioned roughly in the centre of a small natural semi-circular terrace, formed by a low ridge line on the southern slopes of Penrhiwtywarch, and overlooking the narrow valley of the upper reaches of Nant Dar. There are the remains of a medieval or post-medieval settlement at the base of the slope, on the stream edge, which may have influenced the original interpretation of the site as a clearance cairn. Whilst this may be the case, it is equally, if not more, feasible that the cairn is a Bronze Age burial cairn, which was used as a quarry for stone to build the settlement. Furthermore, there are striking similarities between the locations of this site and PRN 30367. Both were roughly in the centre of south-facing natural hollows, which suggests deliberate positioning in the landscape.

There is a narrow long view to the southwest, between 223 and 270 degrees, along the Nant Dar valley. The views elsewhere are blocked by the local ridge line.

The slope steepens sharply to the south, at the edge of the terrace, where it drops to the Nant Dar.

PRN 30369 NGR SN7167644948

SITE NAME

FORM Earthwork

SITE TYPE ROUND BARROW

DESCRIPTIVE TYPE Cairn-oval

CONDITION D

SITING Hilltop/Flat/Top/Exposed

SITE STATUS

ASSOCIATED WITH

A low circular cairn, measuring 8m x 7m and now only 0.4m high. The cairn itself is almost entirely grassed over. The remains of a stone-built sheep shelter, built using stones from the original, occupy the northwest quadrant. The shelter has largely collapsed, but it preserves the remains of a wall face on its east side and there is a possible one on the south. It measures 2.5 m x 1.75m internally and survives to 0.7m high maximum. The cairn is sited on a flat plateau just above the southwest slope of Penrhiwtywarch. The plateau is poorly drained and rushes are becoming established around the cairn.

There are panoramic long views between 217 and 325 degrees, with the telecommunications masts at Crugiau Edryd and Pencarreg visible at 257 and 266 degrees respectively. There is also a good long view towards Mynydd Du between 168 and 180 degrees. Between 180 and 217 degrees the view is shorter, but still impressive towards the northwest slopes of Pen Cerrigiddos. To the east the view is obscured by the rising ground of Penrhiwtywarch.

PRN 30402 NGR SN7328244173

SITE NAME

FORM Earthwork

SITE TYPE ROUND BARROW

DESCRIPTIVE TYPE Mound-Circular

CONDITION D

SITING Hill slope/Gentle/Middle/Exposed

SITE STATUS

ASSOCIATED WITH

A low, grass-covered mound, c.4m diameter and 0.25m high with a very shallow hollow in the centre 1.5m across. In 1985 it was considered that the hollow was not the result of digging, and was therefore a part of the original form of the monument. If so, it can be considered to be a miniature version of hollow cairns which occur elsewhere in southwest Wales and beyond. An earthfast quartz stone 0.4m x 0.3m x 0.15m high, that was recorded in 1985 some 9 m to the south-east is no longer visible. This arrangement of a quartz stone c.9m away from a barrow is similar to that recorded at another barrow (PRN 30339) on Mynydd Mallaen.

The views are very similar to those from PRN 30401. There is a long view to the east between 62 and 102 degrees, from where the view is foreshortened by local high points of Mynydd Mallaen. The view opens again to the south and southwest between 168 and 275 degrees. To the west and north the views are obscured by the local ridge line. Standing stone PRN 4108 is visible at 31 degrees.

This barrow is located a small gently sloping plateau which also contains scoop grave PRN 30401.

PRN 30433 NGR SN7339643293

SITE NAME

FORM Earthwork

SITE TYPE ROUND BARROW

DESCRIPTIVE TYPE Cairn-Oval

CONDITION D

SITING Ridge/Middle/

SITE STATUS

ASSOCIATED WITH

A low and indistinct cairn, 8m x 6m x up to 0.5m high on the south facing slope of Mynydd Mallaen. The cairn is aligned along the slope and is more pronounced on its downslope, south, side and its north side is partially covered by colluvium, which may be partly responsible for the present oval shape of the cairn. A large flat stone on the south edge may be a kerbstone.

There is a narrow long view towards Mynydd Du at 168 degrees. To the northeast the view is obscured by a local ridge line, but for the most part the view is more open, although not always very distant, across the rest of Mynydd Mallaen.

PRN 30487 NGR SN7252943699

SITE NAME

FORM Earthwork

SITE TYPE ROUND BARROW

DESCRIPTIVE TYPE Cairn-Circular

CONDITION C

SITING Local summit/Flat/Top/Exposed

SITE STATUS

ASSOCIATED WITH

A low cairn, c.8m diameter x 0.2m high. It is completely overgrown with grass and heather and difficult to locate. This is part of a mound group PRN 30461, which is located on a local plateau on the southeast facing slope of Mynydd Du. In 1985 it was reported that the surface showed signs of disturbance near the centre, but the monument was too overgrown in 2002 to fully assess this.

There is a good panoramic long view between 28 and 309 degrees. Otherwise the view is restricted to the north by a prominent local high point. There is an extended view along the Afon Gwenlais valley between 140 and 141 degrees.

PRN 31726 NGR SN6904218477

SITE NAME BANC WERNWGAN

FORM Earthwork

SITE TYPE ROUND BARROW?

DESCRIPTIVE TYPE Mound

CONDITION B

SITING Hill slope/Gentle/Bottom/

SITE STATUS

ASSOCIATED WITH 31727;31728;31729;31730;31731

PART OF 23857

The largest and lowest of a group of six cairns on Banc Wernwgan, and part of Cairnfield 23857. The cairn measures 10m (E-W) x 8m, and stands 0.7m high. It is formed of consolidated rubble. It is the most NE of the group, which are arranged in a roughly linear fashion running NE-SW. The cairn is clearly defined and is composed of a number of visible blocks of stone with larger boulders around the perimeter, as seen also at other cairns in the cairnfield/group. The stones are consolidated with vegetation including bilberry, grass and moss/lichen. The cairn is situated almost at the foot of the slope on which there are other cairns on the upper areas. The cairn has a definite circular shape and achieves a greater height towards its middle, where there is also a greater concentration of stones.

There are extensive views to the far horizon visible from 295 to 350 degrees, but from 350 to 31 degrees there is a large undulating ridge in the foreground which obscures the longer view. Between 31 and 35 degrees it is just possible to see through the spurs towards a valley. From 35 degrees there is a distinctive saddle and at 67 degrees another ridge. The views from 67 to 295 degrees are obscured by the high ground to the NE and round to the W. At 168 and 173 degrees are clearly visible two large prominent cairns of the Tair Carn Isaf/Uchaf group which dominate the skyline, as does the ridge on which they are located.

A large area of peat-bog lies to the E of this site in a glaciated small valley.

PRN 31727 NGR SN6897018388

SITE NAME BANC WERNWGAN

FORM Earthwork

SITE TYPE ROUND BARROW?

DESCRIPTIVE TYPE Mound

CONDITION B

SITING Hill slope/Gentle/Middle/

SITE STATUS

ASSOCIATED WITH 31726;31728;31729;31730;31731

PART OF 23857

One of six cairns belonging to cairnfield 23857, located on a NE facing slope between 350m and 370m above OD. This cairn measures c.6m in diameter and 0.6m in height and is composed of consolidated rubble. There are large stones, which may traces of kerbing, surrounding the periphery of the clearly circular cairn which itself makes use of the naturally outcropping rock visible as a line through the centre of the cairn, and which has other stones piled on and around the vertical strata. The cairn is higher on its S side, but more pronounced through the N sectors. The well-defined cairn is made up of lots of loose rubble, especially at its centre, and has a sighting of 42 degrees over to neighbouring cairn 31726.

This site shares similar views with 31726. Two prominent cairns of the Tair Carn Isaf/Uchaf group are clearly visible at 162 and 168 degrees, whilst from 70 to 184 degrees is the large ridge on which the Tair Carn monuments stand. From 184 to 319 degrees the view is obscured by the immediate foreground and upper slopes of the hill on which this site lies, with the view picking up again from 319 degrees round to the saddle at 70 degrees. A distinctive hilltop is visible at 15 degrees.

An extensive area of peat lies to the E of this site in a small glaciated valley.

PRN 31730 NGR SN6891818321

SITE NAME BANC WERNWGAN

FORM Earthwork

SITE TYPE ROUND BARROW?

DESCRIPTIVE TYPE Mound

CONDITION C

SITING Natural terrace/Flat//Exposed

SITE STATUS

ASSOCIATED WITH 31726;31727;31728;31729;31731

PART OF 23857

This is a pear-shaped cairn, which is part of linear cairnfield PRN 23857 on the northwest slopes of Banc Wernwgan. The cairn measures 6m x 4.5m and narrows towards the northeast. It currently stands to a height of 0.5m and consists of a turf-consolidated mound, with what appears to be a more recent accumulation of loose stones on top. There is a small, shallow hollow around the northeast side of the mound, a feature that cairn PRN 31729, a short distance to the northeast also exhibits. Its neighbouring cairn on the southwest side, PRN 31731, has a similar hollow around its northwest side. These three are the only cairns of the group that have such features, and it may be no coincidence that the three occupy a terrace just above the other cairns. This cairn also has a small hole, c.0.5m square, possibly the result of previous excavation on its northeast edge.

The view from this cairn is almost identical to that from the neighbouring cairn PRN 31729, with an extensive view to the north, between 302 and 67 degrees. From this point the view shortens to the Tair Carn ridge, with two barrows of the barrows (PRNs 4014 and 4015) from the Tair Carn Uchaf barrow cemetery (PRN 45144) prominent at 158 and 165 degrees respectively. Only two other cairns (PRNs 31729 and 31731) from within this cairnfield are intervisible with this site.

PRN 31731 NGR SN6891918305

SITE NAME BANC WERNWGAN

FORM Earthwork

SITE TYPE ROUND BARROW?

DESCRIPTIVE TYPE Mound

CONDITION C

SITING Natural terrace/Flat/Top/Exposed

SITE STATUS

ASSOCIATED WITH 31726;31727;31728;31729;31730

PART OF 23857

The most south-westerly of cairnfield PRN on Banc Wernwgan. This cairn is composed of consolidated rubble, and measures 5m across (east-west) by 4.5m, and stands to a height of 0.4m. There is a shallow hollow around its northwest side, which may have been a small quarry for some of the mound material.

The view from this cairn is very similar to that gained from its neighbouring cairns PRNs 31729 and 31730, with an extensive view to the north, between 308 and 66 degrees. From this point the view shortens to the Tair Carn ridge, with two barrows of the barrows PRNs 4014 and 4015) from the Tair Carn Uchaf barrow cemetery (PRN 45144) prominent at 159 and 164 degrees respectively. Two of the other cairns (PRNs 31729 and 31730) from within this cairnfield are intervisible with this site.

PRN 31733 NGR SN68841517

SITE NAME DRYSGOL

FORM Earthwork

SITE TYPE ROUND BARROW?

DESCRIPTIVE TYPE Cairn

CONDITION U

SITING Not assessed///

SITE STATUS

ASSOCIATED WITH 31734;31735;31736;31738;31739;31741;3174

PART OF 31732

A small cairn, 2.5m diameter x 0.3m high. The grid reference places this cairn in a area of scree and loose stone on the southeast slope of Drysgol, but nothing matching the brief description in the SMR was noted during PFRS 2002 visit.

PRN 31737 NGR SN6920615390

SITE NAME DRYSGOL

FORM Earthwork

SITE TYPE ROUND BARROW?

DESCRIPTIVE TYPE Cairn

CONDITION C

SITING Hill slope/Gentle/Middle/Exposed

SITE STATUS

ASSOCIATED WITH 31733;31734;31735;31736;31738;31739;3174

PART OF 31732

A slightly oval mound, 3.5m x 3m x 0.3m high, located on the southeast slopes of Drysgol, close to the prehistoric settlement complex PRN 31732. The mound is composed of loose small and medium sized stones and it is now almost completely overgrown with heather and bilberry. It is more prominent of south, downslope side. There are no visible structural elements, such as a kerb or cist.

There is good long view available from the northeast, south and around to the west, between 29 and 260 degrees, with particularly good views across and along the Amman Valley. From this cairn there is also a good, if somewhat short, view to the northeast along the narrow valley of the Nant Pedol.

The Nant Pedol flows south along the base of the east side of Drysgol, 100-150m to the east.

PRN 31738 NGR SN6927215348

SITE NAME DRYSGOL

FORM Earthwork

SITE TYPE ROUND BARROW?

DESCRIPTIVE TYPE Cairn

CONDITION C

SITING Hill slope/Gentle/Middle/Exposed

SITE STATUS

ASSOCIATED WITH 31733;31734;31735;31736;31737;31739;3174

PART OF 31732

This is one of the largest cairns in the group of ten cairns which are close to, and probably associated with prehistoric settlement complex PRN 31732. It measures 6m east-west x 3.5m and it stands to a height of 0.45m. the cairn is now almost completely overgrown with heather and bilberry.

The rising flank of Drysgol obscures the view to the north and northwest, but there are impressive views northeast, south and around to the west between 2 and 258 degrees. All the other cairns in the Drysgol group are intervisible and to the north, at 5 degrees, one of the large barrows (PRN 4014) from the Tair Carn Uchaf barrow cemetery (PRN 45144) is prominent on the sky line. There is also a good view to the northeast along the narrow valley of the Nant Pedol.

The Nant Pedol flows south along the base of the east side of Drysgol, 100-150m to the east.

PRN 31744 NGR SN6922015132

SITE NAME DRYSGOL

FORM Earthwork

SITE TYPE ROUND BARROW?

DESCRIPTIVE TYPE Cairn

CONDITION D

SITING Natural terrace///

SITE STATUS

ASSOCIATED WITH 31733;31734;31735;31736;31737;31738;3173

PART OF 31732

A large, low cairn of loose stones located at the bottom of a local ridge on the south facing slopes of Drysgol. The edges of the cairn, which measures 6m x 5m x up to 0.2m high, are becoming vegetated with heather and bilberry. The cairn lies within a prehistoric and later settlement complex (PRN 31732) and may be a clearance cairn. However, a second cairn (PRN 31745) lies 10m to the northeast and they may be a pair of disturbed funerary monuments.

The views are to the south between 53 and 264 degrees, with particularly impressive views across and along the Amman Valley

PRN 31745 NGR SN6922615141

SITE NAME DRYSGOL

FORM Earthwork

SITE TYPE ROUND BARROW?

DESCRIPTIVE TYPE Cairn

CONDITION D

SITING Natural terrace///

SITE STATUS

ASSOCIATED WITH 31733;31734;31735;31736;31737;31738;3173

PART OF 31732

An oval cairn, 4m x 3m o.3 high, of large limestone stones, located 10m northeast of another cairn (PRN 31744), with which it may have formed a pair pf funerary monuments. However, both cairns lie on a small terrace at the base of a local ridge on the south facing slope of Drysgol within a prehistoric and later settlement complex (PRN 31732) and they may be derived from clearance of the terrace.

The local ridge, which backs this site obscures the view to the north. There are, however, impressive and expansive views to the south across and along the Amman Valley.

PRN 31815 NGR SN78381837

SITE NAME

FORM Earthwork

SITE TYPE ROUND BARROW?

DESCRIPTIVE TYPE Cairn-circular

CONDITION A

SITING Valley/Steep/Top/

SITE STATUS

ASSOCIATED WITH

A small oval cairn, 4.8m x 4.3m x 0.3m high, composed of unsorted limestone and sandstone rubble located on the slopes above the west bank of the Afon Twrch.

PRN 31822 NGR SN70141512

SITE NAME FORM Earthwork
SITE TYPE ROUND BARROW?
DESCRIPTIVE TYPE CONDITION U
SITING SITE STATUS
ASSOCIATED WITH 31818;31820;31821
PART OF 31816

This is one of four small cairns possibly associated with a medieval or post-medieval settlement and enclosure PRNs 31816-7. This cairn, which lies within a few metres of associated cairns PRNs 31820 and 31821, is located higher along the ridge and measures 2.5m in diameter and stands to a height of c.0.3m. The turf-covered cairn has a crescent-shaped ditch, c.0.1m deep, around its east, or uphill side.

PRN 31823 NGR SN7033215796

SITE NAME FORM Earthwork
SITE TYPE ROUND BARROW
DESCRIPTIVE TYPE Cairn-circular CONDITION D
SITING Hill slope/Gentle/Top/Exposed SITE STATUS
ASSOCIATED WITH 4041

A cairn situated on the southwest slope of Foel Deg-arbedol, just below the summit, which contains a similar feature (PRN 4041). The cairn measures 3m diameter x 0.6m high, with evidence of a low grass-covered outer ring 5.3m diameter x 0.2m high. The northern half of the cairn is made up of turf-consolidated rubble and small boulders, and the south part is of loose limestone boulders, some up to 0.6m long. The remains seem to represent a robbed cairn upon which material has been more recently piled. The similarity of the apparent design of both this cairn and PRN 4041, with a low outer ring infilled with a cairn of loose rubble, shows an affinity with the much larger Carn Penrhiw-Ddu barrow (PRN 4037), nearly 4km away to the northeast. Interestingly the nearby barrow PRN 4041 is not intervisible, even though it is less than 200m away, because of the rounded nature of the slope.

This site affords virtually a 360 degree long view, although it is restricted slightly to the northeast by the summit of Foel Deg-arbedol. Some of the cairns of Tair Carn Uchaf and Tair Carn Isaf are very prominent to the northwest.

PRN 31846 NGR SN7149015994

SITE NAME NANT MELYN FORM Earthwork
SITE TYPE ROUND BARROW?
DESCRIPTIVE TYPE Cairn-oval CONDITION A
SITING Hill slope/Gentle/Middle/Exposed SITE STATUS
ASSOCIATED WITH 9996

A slightly oval cairn, 6m x 5.5m x 0.7m, positioned a small terrace on the southeast-facing slope of Foel Deg-arbedol. There are traces of low rubble revetment wall, 9m x 1.5m wide x 0.4m high along the southeast side of the terrace, which suggests that the terrace is, at least in part, artificial. The cairn itself is a slightly irregular spread of partially turf-consolidated limestone rubble, with two larger boulders on its east edge. The cairn is disturbed and some stone may have been removed from its northwest side. This site appears to be the remains of a round barrow sited on a small artificial terrace. The use of a terrace to level the site is interesting and significant, although it is not certain if the terrace and cairn are contemporary. There does not appear to be any topographical reason for constructing, or enhancing a terrace as the slope in this area is as gentle as many that contain round barrows on Mynydd Du. One aspect of the terrace that may have been important to the builders of the cairn is that it would have enhanced the appearance of the cairn when approached from the southeast, making it look bigger than it really is.

The hill slope position means that there are distant views from the east to the southwest only, between 35 and 241 degrees. Stone circles PRN 9996 are visible a short distance to the northwest.

PRN 31854 NGR SN7148215119

SITE NAME BRYN-AMLWG III

FORM Earthwork

SITE TYPE ROUND BARROW?

DESCRIPTIVE TYPE

CONDITION D

SITING Ridge/Gentle/Top/Exposed

SITE STATUS

ASSOCIATED WITH 31852;31853;31855;31863

PART OF 31851

This is the third cairn in a group of four cairns that make up cairnfield PRN 31851. It lies to the southeast of PRN 31853 and measures roughly 3.5m diameter x 0.3m high. The cairn consists of turf-consolidated stones and is sunken in the centre. The central area is uneven, but relatively stone free, giving the monument a ring-like appearance. Along the east side the stones are slightly and more exposed than in the rest of the cairn. The cairn sits in a slight hollow in the top of the local east-west ridge that contains cairnfield PRN 31851.

There are good long views from this cairn between 1 and 74 degrees and between 107 and 261 degrees. The views between 74 and 107 degrees are obscured by the ridge that contains this cairn and the others in cairnfield PRN 31851. To the northwest the view is restricted by Foel Deg-arbedol, with round barrow PRN 4041 visible at 313 degrees.

This cairn is located on a east-west ridge which also contains the other cairns that make up cairnfield PRN 31851. A small stream, Nant Melyn runs north-south, c.100m to the west.

PRN 31855 NGR SN7151115130

SITE NAME BRYN-AMLWG IV

FORM Earthwork

SITE TYPE ROUND BARROW?

DESCRIPTIVE TYPE

CONDITION D

SITING Ridge/Gentle/Top/Exposed

SITE STATUS

ASSOCIATED WITH 31852;31853;31854;31863

PART OF 31851

The most easterly of a group of four cairns which form cairnfield PRN 31851. This cairn consists of a low turf-consolidated spread of stones, 3m diameter x 0.1m high. There is a small hollow on the south side of the cairn, which may be the result of previous, unrecorded excavation.

This is the highest cairn in the cairnfield PRN 31851 and it has extensive long views from due north all the way around the east and south to the west between 360 and 263 degrees. From there the view is restricted, but quite impressive towards Foel Deg-arbedol, with round barrow PRN 4041 visible and prominent on the summit.

PRN 31880 NGR SN72881572

SITE NAME
SITE TYPE ROUND BARROW?
DESCRIPTIVE TYPE
SITING Not assessed///
ASSOCIATED WITH
PART OF 31874

FORM Earthwork
CONDITION U
SITE STATUS

A site previously described as a pile of rubble, possibly a cairn. An unlikely round barrow, it is more likely to be part of the structures associated with settlement complex PRN 31874.

PRN 31887 NGR SN72881577

SITE NAME
SITE TYPE ROUND BARROW?
DESCRIPTIVE TYPE Cairn
SITING Not assessed///
ASSOCIATED WITH
PART OF 31874

FORM Earthwork
CONDITION U
SITE STATUS

A cairn described as a possible round barrow, part of settlement PRN 31874. This site was not identified during the 2002 visit, but its close association with the settlement and clearance cairns suggest an agricultural origin.

PRN 32170 NGR SN72701510

SITE NAME CWM NANT GWYN
SITE TYPE ROUND BARROW CEMETERY
DESCRIPTIVE TYPE Cairn-circular-5
SITING Hill slope/Gentle/Middle/Exposed
ASSOCIATED WITH
CONSISTS OF 13551;13552;32171;32172;32173

FORM Earthwork
CONDITION V
SITE STATUS

A cairnfield consisting of five cairns (PRNs 13551, 13552, 32171, 32172, 32173) previously recorded on the southeast facing slopes of Mynydd Du above Upper Brynamman. During the PFRS 2002 visit only two of the cairns were positively identified (PRNs 13351 and 13352). The exact nature of the cairns is uncertain, they may be sepulchral in origins, or they may be the result of agricultural clearance.

The views from the cairnfield are good in all directions, but they are particularly impressive to the southeast along the Twrch Valley and to the southwest along the Amman Valley.

PRN 32171 NGR SN72651508

SITE NAME CWM NANT GWYN
SITE TYPE ROUND BARROW
DESCRIPTIVE TYPE Cairn
SITING Not assessed///
ASSOCIATED WITH 13551;13552;32172;32173
PART OF 32170

FORM Earthwork
CONDITION U
SITE STATUS

One of a group of five cairns which comprise cairnfield PRN 32170. This site was recorded as being a cairn, 2m diameter x 0.1m high, located a few metres northwest of possible barrow PRN 13551. It was not identified during the PFRS 2002 visit.

PRN 32235 NGR SN73921530

SITE NAME FOEL DEG

FORM Earthwork

SITE TYPE BARROW CEMETERY

DESCRIPTIVE TYPE Cairnfield

CONDITION D

SITING Hill slope/Gentle/Top/Exposed

SITE STATUS

ASSOCIATED WITH 32238;32241

CONSISTS OF 13528;13529;13531;32236;32237;45138

A barrow cemetery containing the remains of two round barrows (PRN s 13528-9) two cairns (PRNs 32236-7) and a possible ring cairn (PRN 13531) located on or close to the summit of Foel Deg. The round barrows and cairns form a closely spaced east-west linear arrangement, with possible ring cairn PRN 13531 an outlier to the group located on the summit itself at 325m above OD. Cairns PRNs 32236 and 32237, may be heavily disturbed barrows, but as with many sites during this study the unequivocal identification and categorization of a damaged cairn as a round barrow was not possible. However, they are thought likely to be funerary monuments. The hillslope position of the cemetery means that it was only really apparent from the southwest, as the slopes of Foel Deg obscures it from all other directions. A number of mound and ditch features (PRNs 45135, 45137 and 45138) were also noted during the PFRS 2002 visit, which have been identified as possible scoop graves. Another possible round barrow (PRN 451360) was also recorded. This possible barrow should be included in the cemetery, and the possible scoop graves, were clearly focused around the barrows.

The hillslope position of the cemetery means that the views are largely to the south, with particularly good views southwest along the Amman Valley. From the highest point of the cemetery, on the summit of Foel Deg, the view is impressive in all directions.

Foel Deg is a local summit on the southern slope of Mynydd Du. It is bounded on its east side by the upper reaches of the Afon Amman and on its west side by Nant Fydd, which is itself a tributary of the Amman.

PRN 32236 NGR SN73921532

SITE NAME FOEL DEG

FORM Earthwork

SITE TYPE ROUND BARROW?

DESCRIPTIVE TYPE

CONDITION D

SITING Hill slope/Gentle/Top/Exposed

SITE STATUS

ASSOCIATED WITH 13528;13529;13531;32237

PART OF 32235

This is one of two cairns located close to the summit of Foel Deg. It is a small cairn, 5m diameter x 0.2m high, of loose stones, which forms part of a linear barrow cemetery running east-west on the southwest slope of Foel Deg. Another cairn (PRN 32237) lies a few metres away to the west and round barrows PRNs 13529 and 13528 are located to the east. A stone setting (a possible ring cairn PRN 13531) is located further to the E on the summit of Foel Deg. This site is now overgrown with rushes and appears to have been slightly spread since it was recorded by the RCAHMW in 1993.

The views are restricted to the north and northeast by the rising ground of Foel Deg. To the south the views are impressive, with particularly fine views to the southwest along the Amman Valley.

PRN 32301 NGR SN7624914121

SITE NAME LLWYN-YR-YN

FORM Earthwork

SITE TYPE ROUND BARROW?

DESCRIPTIVE TYPE

CONDITION D

SITING Saddle/Gentle/Middle/Exposed

SITE STATUS

ASSOCIATED WITH 32298;32299;32300;32302

PART OF 32297

An artificial accumulation of stone forming a slightly oval cairn, 5m x 4m x 0.15m high, on an undulating southwest facing slope adjacent to a dismantled tramway on Derlwyn Isaf. This cairn is within a probable prehistoric settlement (PRN 32297) and it is more likely to be of domestic or agricultural origin than funerary or ritual.

Extensive distant views are available to the southeast between 126 and 174 degrees, but elsewhere the views are restricted by the higher ground of Derlwyn Isaf. A massive triangular erratic boulder is visible at 8 degrees.

This cairn lies within an area of probable prehistoric settlement and an area heavily disturbed by post-medieval industrial activity.

PRN 32305 NGR SN76481486

SITE NAME DERLWYN ISAF

FORM Earthwork

SITE TYPE ROUND BARROW CEMETERY

DESCRIPTIVE TYPE Cairnfield

CONDITION C

SITING Hill slope/Gentle/Top/Exposed

SITE STATUS

ASSOCIATED WITH 32295;32306;32307

CONSISTS OF 45148;45149;45150;45151;45152;45153

This cairnfield consists of six small stone piles located on a grassy terrace on the southwest facing slope of Derlwyn Isaf. The cairns are all low stony mounds, up to 5m x 4m x 0.3m high and they lie in a relatively stone-free environment. They cover an area measuring some 100m east-west by 50m north-south, and there is a possible outlier to the group to the northwest (PRN 32295), which is of similar structure. Some natural accumulations of surface stone are also present. Two other cairnfields, PRNs 32306 and 32307 lie a short distance east-southeast. The cairnfield lies close to known prehistoric settlement, and in an area of extensive post-medieval agricultural and industrial activity and some of the cairns may well be the result of that activity. The location of the cairns is typical of other burial cairns and barrows, but the amount of settlement and later activity in this area makes their unequivocal identification as funerary monuments difficult. Excavation of one or two cairns and the spaces between them may provide enough information to determine their age and character.

The views from the cairnfield are extensive and panoramic to the south and west across the Twrch Valley.

PRN 32307 NGR SN7668414461

SITE NAME DERLWYN ISAF

FORM Earthwork

SITE TYPE ROUND BARROW CEMETERY

DESCRIPTIVE TYPE Cairnfield

CONDITION C

SITING Hill slope/Gentle/Middle/Exposed

SITE STATUS

ASSOCIATED WITH 32295;32305;32306

Located on a terrace on the southern slopes of Derlwyn Isaf amongst scatters of surface stone. The site consists of piles of stone of artificial origin. Four piles run roughly east-west, across the slope. The largest measures 8m (east-west) by 7m (north-south) and is defined by a stony rim bank, 1-1.5m wide and 0.2m high with a slightly sunken interior and rubble fill. This large cairn sounds like it might originally have been a Bronze Age sepulchral monument which later became the focus for other smaller clearance cairns at SN7670014460, SN7670914465, and SN7665814455.

Extensive views are available from southeast to southwest across the Twrch Valley.

PRN 32359 NGR SN7845522419

SITE NAME NANT YR YSGWYDD

FORM Earthwork

SITE TYPE ROUND BARROW?

DESCRIPTIVE TYPE Cairn-circular

CONDITION A

SITING Ridge/Gentle/Top/Exposed

SITE STATUS

ASSOCIATED WITH

A small cairn situated on a sharp ridge formed between Nant yr Ysgwydd and a parallel tributary. It measures about 4m in diameter and stands 0.5m high and it is composed of turf-consolidated boulders, some up to 0.5m across. This is a possible funerary monument, although if it is its location is unusual. Cairn PRN 32349 lies c.450m to the northeast.

The valley location means that the view in all but one direction is restricted and closed by the valley sides. There is a narrow long vista to the northeast along the valley of Nant yr Ysgwydd.

The site sits on a steep ridge between Nant yr Ysgwydd and a small tributary stream.

PRN 32382 NGR SN8140827393

SITE NAME BRYN PWLLGERWN

FORM Earthwork

SITE TYPE ROUND BARROW

DESCRIPTIVE TYPE Cairn-circular

CONDITION D

SITING Hill slope/Gentle/Top/Exposed

SITE STATUS

ASSOCIATED WITH

This robbed-out cairn lies on the spine of a low ridge, Bryn Pwllgerwn, which runs northeast to southwest, c.600m west of the banks of the Afon Usk. It is a turf-covered stony mound, measuring 10m in diameter and 0.6m high. It is likely that both the height and the circumference of the mound have been added to by robbing spoil from a central crater 4-5m across and 0.5m deep. A bank resulting from a former intake of the Common impinges on the south side of the cairn and the robbing spoil lies on top of the bank. There are a few small stones visible on the northeast side of the ring-like bank.

There are good long views between 358 and 225 degrees but these are interrupted by modern forestry plantation between 41 and 100 degrees. The view between 225 and 358 degrees is short to the encircling ridge of Bryn Pwllgerwn.

The site lies about 300m west of Afon Usk

PRN 32392 NGR SN8214822340

SITE NAME FAN FOEL

FORM Earthwork

SITE TYPE ROUND BARROW

DESCRIPTIVE TYPE Cairn-circular

CONDITION C

SITING Summit/Gentle/Top/Exposed

SITE STATUS SAM

ASSOCIATED WITH

[Located on a summit at 781 m above OD is a turf and peat covered cairn, 16.2m in diameter and 1.2m high on the east side fading to nothing on the west side. Loose stones have been piled up to make a modern walkers cairn on the northeast side. This monument is a very heavily eroded turf mound, the last traces of which survive on its northern edge. The southern two thirds of the cairn are almost completely eroded away, exposing a clear curvilinear arc of large sandstone blocks (each c. 30-60cms long), which potentially represent a kerb. This arc of stones surrounds the southern and western upper edges of the monument and appear to be structural elements although at first sight they looked as though they had been a modern addition. Continuing erosion of the peaty fill of this cairn is a serious threat, exacerbated by walkers moving stones and adding them to the modern cairn on the northern edge of the monument. This cairn is actually in Powys!

Superb panoramic views with Twr y Fan Foel at 138 degrees, Picws Du at 250 degrees, Tair Carn Uchaf at 255 degrees and Pen y Fan at 96 degrees

Llyn y Fan Fawr to the east, Llyn y Fan Fach to the west

PRN 34670 NGR SN69502502

SITE NAME CAE'R GANFA;CIL Y GANFA

FORM O.Struct

SITE TYPE CHAMBERED TOMB?

DESCRIPTIVE TYPE O.Struct

CONDITION C

SITING Hill slope/Steep/Bottom

SITE STATUS

ASSOCIATED WITH

Previously recorded by DAT as an unusual arrangement of stones in the corner of the field known on the 1881 Direlton estate map as Cil y Ganfa. This corner has clearly been used in the past as a dumping area for stones disturbed by ploughing. However, there are a number of large edge set slabs of stone, which form a rectangular feature c2.5m x 5m in size (although this is probably not the whole of the feature, which has been disturbed by both stone removal and dumping). Some 10m to the west, more edge set slabs run at right angles to this rectangular feature and may be part of a larger structure. It may indeed be a ruined Neolithic burial chamber or Cromlech. However, the degree of interference of the area over a very long period makes it difficult to interpret the site from surface evidence. No trace of a cromlech or any other prehistoric feature in the area indicated by the NGR when visited in January 2002 as part of the PFRS project. Rock outcrops naturally in this whole area and there are numerous 'edge-set stones', which are in fact natural geological formations. The only feature in the area are stone boundary walls and possible animal pens/rectangular structures. The area is wooded and has streams running through it. Lots of 'natural' formations of the outcropping rock do look similar to other genuine cists (like those at Morfa Bychan in west Carm), but here the features are natural rather than cultural.

PRN 34678 NGR SN6487948254

SITE NAME ESGAIR FRAITH

FORM Earthwork

SITE TYPE ROUND BARROW?

DESCRIPTIVE TYPE

CONDITION B

SITING Ridge/Undulating/Top/

SITE STATUS

ASSOCIATED WITH

Previously recorded in 1997 as a possible round barrow, this site was discounted as a natural feature during fieldwork in 2001. Although the site looks convincing from cairns 1915 and 1916, closer inspection suggests this is a natural feature, and there are many other similar knolls visible to the E and NE which are too part of the natural topography.

PRN 34697 NGR SN6309028733

SITE NAME HOPE FARM;MYNYDD PEN TWLC

FORM Earthwork

SITE TYPE ROUND BARROW?

DESCRIPTIVE TYPE

CONDITION C

SITING Hill slope/Gentle//

SITE STATUS

ASSOCIATED WITH

An accumulation of stone, roughly circular, with good views out to the NE and NW. An area of water/pond has been excavated out from its E/SE side. Adjacent to this mound is a rectangular enclosure and other DRS features. This feature appears damaged and we were uncertain of the authenticity of the monument as a Bronze Age round barrow. Certainly it is a considerable accumulation of stone, but somehow doesn't quite feel like a barrow. Lots of earth and stones are visible, but it could quite feasibly be a dump, and part of the site is clearly the result of upcast from the pond feature.

PRN 43591 NGR SN6554915359

SITE NAME PEN-Y-COED

FORM Earthwork

SITE TYPE RING BARROW

DESCRIPTIVE TYPE Ring cairn-circular

CONDITION C

SITING Ridge/Flat/Top/Exposed

SITE STATUS

ASSOCIATED WITH 4866;11599;13260

A ring cairn, or perhaps a robbed round cairn, lying on a ridge at 270m above OD. The site consist of a heather and soil covered ring of large stones surrounding an uneven relatively stone-free interior. Its overall diameter is roughly 10m. The bank is up to 2m wide and 0.4m high. A gap had previously been recorded in the east side of the, from which short bank projected eastwards. This latter feature may well be robbing spoil, but it was not seen during the PFRS 2002 visit. The field in which the cairn lies was a forestry plantation until the early 20th century and it now consists of rough pasture. Approximately 450m away to the northeast are the cluster of sites including a standing stone (PRN 4866), a recumbent stone (PRN 11599) and a ring cairn (PRN 13260).

The ridge to the east blocks the view in that direction, but there are very impressive distant views to the north, south and west between 128 and 354, and two narrow vistas between 21 and 28 degrees and 46 and 51 degrees. Frenni Fawr in the Preseli mountains is visible at 297 degrees and the telecommunications mast at Crugiau Edryd is visible at 338 degrees.

A parallel NE-SW ridge lies c.100m to the east, which overlooks the ridge that contains this monument.

PRN 43592 NGR SN67501812

SITE NAME BEDDAU'R DERWYDDON

FORM O.Struct

SITE TYPE CIST GRAVE CEMETERY?

DESCRIPTIVE TYPE

CONDITION U

SITING

SITE STATUS

ASSOCIATED WITH 3432;8096;8097;8098;8099

There are several round barrows on the top of the local summit in this area, but it seems that the recording of a 'cist cemetery' is the result of confusion over 19th century reports of cist burials somewhere in this area and the presence of several pillow mound. The location of the cemetery is unknown and its existence uncertain.

PRN 43593 NGR SN7934328782

SITE NAME PEN CAE NEWYDD

FORM O.Struct

SITE TYPE STANDING STONE?

DESCRIPTIVE TYPE Monolith

CONDITION B

SITING Hill slope/Moderate/Middle/

SITE STATUS

ASSOCIATED WITH 278;279;280;281;282;32312

Possible standing stone discovered during fieldwork when visiting cairns 278-282. The stone was discovered c.200m to the SW and downslope from cairns 278 and 279, and is earthfast with a hollow worn around its base. The stone, which stands 0.5m high, and measures 0.8m in length x 0.27m in depth, leans at an angle and is orientated roughly E-W. The stone, of which only part is exposed, is surrounded by grass, with a couple of packing stones visible underneath the slope of the stone. The stone is located on rough pasture on a gentle W-WSW slope with cairns 278-9 on the high ground to the ENE, with ring cairn 281 to the NW, cairn 282 to the W, and cairn 280 to the E.

Extensive views from 125 degrees through to 338 degrees, including Carmarthen Van at 160 degrees and Trychrug at 236 degrees, where there are three prehistoric cairns.

PRN 43597 NGR SN8303329380

SITE NAME CWM HENWEN

FORM Earthwork

SITE TYPE ROUND BARROW?

DESCRIPTIVE TYPE Cairn-circular

CONDITION D

SITING Hill slope/Gentle/Middle/

SITE STATUS

ASSOCIATED WITH 7792;7794;43598

A possible ritual cairn associated with cairn 7792 which lies c.50m downslope to the E. The site consists of a turf-covered cairn, distinct as a clear patch of short grass within the surrounding marshy moorland, with plenty of loose stone evident just underneath the surface. Standing stone 7794 lies c.150m away to the SW.

Carmarthen Van clear to the SSW with good views round throughout the E sector.

Lying close to Nant Henwen

PRN 43598 NGR SN8322229212

SITE NAME CWM HENWEN

FORM O.Struct

SITE TYPE STANDING STONE

DESCRIPTIVE TYPE Monolith-recumbent

CONDITION B

SITING Hill slope/Gentle/Bottom/

SITE STATUS

ASSOCIATED WITH 7792;43597

This recumbent old red sandstone boulder lies towards the bottom of the gently sloping pasture field in which cairns 7792 and 43597 are also located. This stone is sited on better land than the two cairns, on more open grazing and closer to Nant Henwen. The stone is aligned roughly N-S through its long axis and has a maximum height of 0.6m at its N end, tapering to 0.26m high at its S tip. The stone measures 1.25m in length on its E side, 0.45m on its S facing side, 0.8m on its NW side and 0.75m on its W side.

Good views along the Usk valley to the SE and with Carmarthen Van also clear to the S.

Located within close proximity of Nant Henwen which flows into the River Usk.

PRN 43599 NGR SN6942224696

SITE NAME CARN GOCH

FORM O.Struct

SITE TYPE STANDING STONE

DESCRIPTIVE TYPE Monolith

CONDITION B

SITING Hill slope/Steep/Middle/

SITE STATUS

ASSOCIATED WITH 879;895

A possible standing stone located on the steep N-facing slopes below the Carn Goch complex. The stone, which stands 0.8m high, leans to the NE but is earthfast and is definitely an erected stone, as opposed to a natural feature. The stone is within an area of dense bracken and it was impossible to assess if there were any other features associated with the stone because of the dense vegetation cover. The stone is orientated 335-155 degrees, roughly NNW-SSE, and lies on the opposite side of the fort from cairn circle 895.

The view is limited to a restricted sector from 300-34 degrees, although there are wide views through this vista, particularly to the N along the Towy valley. Immediately behind the stone to the S is the steep slope beyond which lies Carn Goch and cairn 879.

Located close to a small stream which first rises within 100m of the stone downslope.

PRN 43605 NGR SN6711247455

SITE NAME PEN-RHIW-FACH

FORM O.Struct

SITE TYPE STANDING STONE

DESCRIPTIVE TYPE Monolith

CONDITION C

SITING Hill slope/Gentle/Top/

SITE STATUS

ASSOCIATED WITH 1942

A small standing stone, 0.3m high, 0.65m long and 0.25m wide, located 20m NW of round barrow 1942. The stone is located just over the boundary fence from the cairn, and is clearly intervisible with it. The stone, which is aligned N-S through its long axis, is situated in an area of pasture with forestry plantations to the N, E and S.

Virtual 360 degree panorama with the exception of the view from 328-24 degrees which is obscured by the clearfelled knoll which lies to the N of the site. The remainder of the view looks over the surrounding undulating upland. On the high ground to the ESE there is another Bronze Age cairn at 440m OD with a trig point on top.

Within 400m of Nant yr Eryr which lies to the E

PRN 43606 NGR SN50002855

SITE NAME CRUGIAU BARROW CEMETERY

FORM Earthwork

SITE TYPE ROUND BARROW CEMETERY

DESCRIPTIVE TYPE Cairn-circular-5

CONDITION C

SITING High plateau/Undulating/Top/

SITE STATUS SAM

ASSOCIATED WITH

CONSISTS OF 661;662;1663;1717;8874

Group PRN for the five barrows which together form this barrow cemetery. 8874 now lies in a clearing within a forestry plantation c.400m SE of barrows 661 and 662 of the group, but is included within this cemetery grouping as it would appear to be quite clearly associated with the other barrows, and is also included under the same schedule as barrows 661,662,1663 and 1717 by Cadw.

PRN 43607 NGR SN5214128154

SITE NAME BLAEN Y CWM

FORM Earthwork

SITE TYPE ROUND BARROW

DESCRIPTIVE TYPE Cairn-circular

CONDITION C

SITING High plateau/Flat/Top/

SITE STATUS

ASSOCIATED WITH 11026

Mentioned as a clearance cairn under PRN 11026, but upon inspection appears to be a Bronze Age round barrow which has become the later focus of clearance. This site is a clearly circular turf-consolidated cairn, which has been robbed on its E/ESE side, the stone presumably having been used in the nearby field boundary. A large pile of loose stones now fill this robbed-out area, including some stones of white quartz, and these may be the result of later clearance. The cairn stands to a height of c.0.3m and measures roughly 7m in diameter, and its overall positioning and appearance gave the impression that this was originally a prehistoric monument. 35m to the N of this cairn at SN5214828191 is another circular grassy mound, but this is a lime dump and not another monument.

There are extensive views from the site from 100 round to 211 degrees to the far horizon. At 100 degrees there is the start of the Black Mountain range, with Carmel visible at 160 degrees. From 211 to 100 degrees the view is obscured by the slightly higher flat upland plateau, whilst the trees of a forestry plantation block the view from the NW to the NE.

On high ground overlooking the Afon Cothi to the E.

PRN 44912 NGR SN57553030

SITE NAME MAES-IFAN
SITE TYPE STANDING STONE?

FORM O.Struct

DESCRIPTIVE TYPE

CONDITION U

SITING Not assessed///

SITE STATUS

ASSOCIATED WITH

A stone marked on the OS 6" map (SMR quarter sheet SN53SE) but not on the 1:25000 Explorer 186 map. We were unable to get permission from the owner to access the site, but the tenant at Maes-Ifan was certain of the existence of the stone in recent memory.

PRN 44913 NGR SN62003267

SITE NAME MYNYDD CYNROS
SITE TYPE ROUND BARROW PAIR

FORM Earthwork

DESCRIPTIVE TYPE Cairn-circular-2

CONDITION D

SITING Local summit/Flat/Top/

SITE STATUS

ASSOCIATED WITH

CONSISTS OF 1894;1895

Group PRN for the two barrows on top of Mynydd Cynros, 1894 and 1895, which although severely denuded form a barrow pair on top of a large and prominent local high point above and overlooking the Cothi, with extensive 360 degree panoramic views.

PRN 44914 NGR SN6248332402

SITE NAME BLAEN CWM YR EFAIL
SITE TYPE ROUND BARROW?

FORM Earthwork

DESCRIPTIVE TYPE

CONDITION D

SITING Hill slope/Gentle/Middle/

SITE STATUS

ASSOCIATED WITH 44915

A possible cairn located on the slopes leading up to Mynydd Cynros, where two other Bronze Age cairns (1894 and 1895) are located. This site also lies above stone 1893 and is located above the deserted rural settlement of Blaen Cwm yr Efail in a large pasture field just off the footpath. The site consists of a scatter of loose stones, making use of the natural topography and situated at the E end of a ridge-like contour feature just at the point that the ground slopes away to the E. A possible standing stone, 44915, is located 15m away to the NE.

Fantastic views out to the E and S, over the Black Mountain range and huge swathes of the landscape.

Overlooking the meandering valley of the Afon Ddu to the E.

PRN 44915 NGR SN6249132415

SITE NAME BLAEN CWM YR EFAIL
SITE TYPE STANDING STONE

FORM O.Struct

DESCRIPTIVE TYPE

CONDITION C

SITING Hill slope/Gentle/Middle/

SITE STATUS

ASSOCIATED WITH 44914

A possible standing stone located at the edge of the topographic feature on which neighbouring cairn 44914 is sited, c.12m away to the SW. The stone is upright, orientated 315-135 degrees (NW-SE) and located 1m from the stone boundary running up from deserted rural settlement Blaen Cwm yr Efail on the footpath leading up to the top of Mynydd Cynros and cairns 1894 and 1895. Apparent packing stones were visible around the base of the stone, and although the stone moved a little when tested, this may be the result of the stone having been undermined by erosion from the footpath and boundary.

Views are somewhat obscured by the boundary line and settlement, but would otherwise have enjoyed the same wide views as neighbouring site 44914.

PRN 44919 NGR SN6886934384

SITE NAME PANT-Y-BEDOL

FORM Earthwork

SITE TYPE ROUND BARROW

DESCRIPTIVE TYPE Cairn-circular

CONDITION D

SITING Hill slope/Gentle/Middle/

SITE STATUS

ASSOCIATED WITH 44917;44918;44926

A less substantial and more disturbed cairn located in the field adjacent to that containing cairn 44917 and stone 44918, which are located 21m away at 205 degrees and 10m away at 150 degrees respectively. A haybale for feeding sheep has been placed on top of the cairn, which is located in the SE corner of a field just over the boundary from stone 44918. This cairn is quite badly eroded but is nonetheless a clearly defined circular monument, 7m in diameter, comprising of a grass-covered cairn with the majority of stone visible at the centre of the monument and on its W side. This site is separated from cairn 44917 and stone 44918 by a well-established stone field boundary and it is possible that this site was robbed when this boundary was constructed. This site and its neighbouring monuments should be viewed as a possible monument complex located downslope from the higher ground on which barrows 10449 and 1904-5 are themselves situated.

Same fantastic views as those enjoyed by cairn 44917 and stone 44918.

On high ground overlooking Afon Marlais to the SW

PRN 44920 NGR SN6899833818

SITE NAME FRON-DDAUNANT

FORM Earthwork

SITE TYPE ROUND BARROW

DESCRIPTIVE TYPE Cairn-oval

CONDITION C

SITING High plateau/Undulating/Top/

SITE STATUS

ASSOCIATED WITH 44921;44922;44923;44924;44925

PART OF 44926

A definite mound, grass covered and with lots of stones visible on its surface and protruding through the grass cover, which might possibly be a Bronze Age barrow. The mound assumes an oval shape, c.10m N-S x 12m E-W, and stands c.0.8m high. 20m away at 120 degrees is a massive circular bracken-covered stone platform (44921), 25m in diameter, which may possibly be another prehistoric monument. In the surrounding area rock outcrops close to the surface and there are a number of topographic features which could resemble mounds, but both this site and the other new sites discovered on Mynydd Llansadwrn (44917-44925) would appear to be definite man-made structures. Approximately 60m away to the NE of this site is an area of bog, c.100m long.

Virtually panoramic and extensive views from the site, with the exception of the area from 247-298 degrees and from 316-23 degrees which is obscured by the higher ground of Mynydd Llansadwrn on which three other Bronze Age cairns lie (1904,1905 and 10449). Mynydd Pencarreg is visible in the gap from 298-316 degrees at 313 degrees, whilst the masts at Carmel and the location of other monuments are visible at 214 degrees. The Tair Carn Isaf/Uchaf cairns on the Black Mountain are clearly visible at 183 degrees.

On high ground overlooking Afon Marlais to the W.

PRN 44924 NGR SN6892633910

SITE NAME FRON-DDAUNANT

FORM Earthwork

SITE TYPE ROUND BARROW

DESCRIPTIVE TYPE Cairn-circular

CONDITION D

SITING High plateau/Undulating/Top/

SITE STATUS

ASSOCIATED WITH 44920;44921;44922;44923;44925

PART OF 44926

A much denuded cairn visible as a low ground swelling, 0.2m high and c.7m in diameter, part of barrow cemetery 44926, and located in the same field as cairns 44922 and 44923. Cairn 44923 lies 33m away at 326 degrees, whilst cairn 44922 is visible at 170 degrees. Cairns 44920 and 44921, located in an adjacent field to this site, are visible at 145 degrees and form a NW-SE linear arrangement with this cairn and cairn 44923.

Same extensive views as associated cairns 44920-44923.

On high ground overlooking Afon Marlais to the W

PRN 44925 NGR SN6883433924

SITE NAME FRON-DDAUNANT

FORM Earthwork

SITE TYPE ROUND BARROW

DESCRIPTIVE TYPE Cairn-circular

CONDITION C

SITING High plateau/Undulating/Top/

SITE STATUS

ASSOCIATED WITH 44920;44921;44922;44923;44924

PART OF 44926

Located on the opposite side of the road from the two fields in which cairns 44920-44924 are sited lies another possible round barrow associated with this barrow cemetery group (44926) on slightly lower ground but on the same high plateau as the other cairns. This monument is a roughly circular mound, 0.4m high and 10m in diameter, grass-covered with some stones visible. There has been some damage caused to the site by ploughing and there are visible signs of where the plough has encroached on the barrow and it has offered resistance. Although the field in which this site is located is very stony, this is nonetheless a clearly defined, if not somewhat denuded, mound.

There is a wide vista from 40-61 degrees after which the ground on which cairns 44920-44924 are located obscures the view. The vista then picks up again for long views from 163-240 degrees, until the higher ground of Mynydd Llansadwrn itself limits the view again.

On high ground overlooking Afon Marlais to the W

PRN 44926 NGR SN68903390

SITE NAME FRON-DDAUNANT

FORM Earthwork

SITE TYPE ROUND BARROW CEMETERY

DESCRIPTIVE TYPE Cairn-circular-6

CONDITION C

SITING High plateau/Undulating/Top/

SITE STATUS

ASSOCIATED WITH 10449;44917;44918;44919

CONSISTS OF 44920;44921;44922;44923;44924;44925

Group PRN for the six cairns (44920-44925) which appear to form a roughly NW-SE linear arrangement of sites on an undulating upland plateau below Mynydd Llansadwrn. A short distance to the N, c.500m away, lie three other newly-discovered prehistoric sites (44917-44919), with three other Bronze Age cairns on and leading up to Mynydd Llansadwrn (1904,1905 and 10449), also to the N. This whole area warrants further investigation and the sites so far recorded to be properly surveyed and assessed.

Superb views out over Black Mountain with the Tair Carn Isaf/Uchaf cairns visible to the SE, with other long views over to other monument locations at Carmel to the S and Pencarreg to the NW.

On high ground overlooking Afon Marlais to the W

PRN 44930 NGR SN6874410310

SITE NAME BANC Y BRYN
SITE TYPE ROUND BARROW

FORM Earthwork

DESCRIPTIVE TYPE Cairn-circular

CONDITION D

SITING Ridge/Flat/Top/Exposed

SITE STATUS

ASSOCIATED WITH

PART OF 868

A low circular stony mound towards the northeast end of a ridge that contains the twenty barrows and cairns that make up barrow cemetery PRN 868. This is one of the biggest barrows in the cemetery and it occupies one of the most prominent positions. Loose stones scattered across the top of the mound may be derived from previous unrecorded excavation of the southwest quadrant, where there is a roughly circular hollow, 1.3m across. An east-west linear cutting that runs just to the mound is part of an extensive system of post-medieval trail workings on this part of Mynydd y Betws, and it is possible that some of the stone on the mound may be from this trial work.

There are impressive 360 degree views from this site, because of its ridge top location, although the view to the south is restricted for a short distance by the impressive bulk of Bryn Mawr hill. To the south several of the other barrows and cairns within the cemetery group (PRN 868) are intervisible, and to the southeast barrow cemetery 551 is also visible.

PRN 44931 NGR SN6875710275

SITE NAME BANC Y BRYN
SITE TYPE ROUND BARROW

FORM Earthwork

DESCRIPTIVE TYPE Cairn-circular

CONDITION D

SITING Hill slope/Gentle/Top/Exposed

SITE STATUS

ASSOCIATED WITH

PART OF 868

A well-defined barrow on the southeast-facing slope of Bancbryn, just below the ridge crest, and it is located c.30 southeast of PRN 44930. This is the largest of the barrows in cemetery PRN 868 and it affords spectacular views to the south and east. It consists of a low turf consolidated oval mound, 12m x 10m 0.2m high, with a heavily disturbed central area, presumably from previous unrecorded excavation.

The ridge crest of Bancbryn obscures the views to the west and northwest, but there are extensive and impressive views in all other directions between 358 and 289 degrees. Bryn Mawr hill is prominent to the south.

PRN 44932 NGR SN6869810234

SITE NAME BANC Y BRYN
SITE TYPE ROUND BARROW

FORM Earthwork

DESCRIPTIVE TYPE Cairn-circular

CONDITION D

SITING Hill slope/Gentle/Top/Exposed

SITE STATUS

ASSOCIATED WITH

PART OF 868

A small, low grassy mound, 3.5m diameter x 0.1m high, with some large stones visible. It lies on the southeast-facing slope of Bancbryn and it is typical of the cairns within cemetery group PRN 868. It is clearly differentiated from the surrounding vegetation by the short grazed grass cover. Although it is considered small for a round barrow its location within the cemetery suggests that it is a funerary monument.

The hill slope location of this site means that the crest of Bancbryn obscures the views to the west and northeast, but there are good distant views between 358 and 290. Bryn Mawr Hill dominates the view to the south.

PRN 44936 NGR SN6866910199

SITE NAME BANC Y BRYN

FORM Earthwork

SITE TYPE ROUND BARROW

DESCRIPTIVE TYPE Cairn-circular

CONDITION D

SITING Hill slope/Gentle/Top/Exposed

SITE STATUS

ASSOCIATED WITH

PART OF 868

A low oval mound, 8m x 5m x 0.35m high, with a central depression 1m long x 0.6m wide, which is the result of previous, unrecorded excavation. Some of the small and medium-sized stones that make up the structure of the mound are visible on the north and west sides, presumably upcast from the excavation. This appears to be a heavily disturbed and spread round barrow.

Distant views are available between 5 degrees and 154 degrees and between 189 and 302 degrees. Between 154 and 189 degrees the view is short to Bryn Mawr hill. To the northwest the view is obscured by the Bancbryn ridge crest. There a good view to the neighbouring cemetery PRN 551 a short distance to the southeast.

PRN 44937 NGR SN6864710183

SITE NAME BANC Y BRYN

FORM Earthwork

SITE TYPE ROUND BARROW

DESCRIPTIVE TYPE Cairn-circular

CONDITION D

SITING Hill slope/Gentle/Top/Exposed

SITE STATUS

ASSOCIATED WITH

PART OF 868

A small circular cairn, 4m diameter x 0.2m high, alongside the modern metalled track that runs along the ridge of Bancbryn. It is grass covered, but probing revealed that the cairn structure is made up of smallish stones. An infilled excavation trench runs east-west across the top of the cairn. A similar monument PRN 44938 lies 5m to the south-southeast.

There are extensive distant vies between 27 and 139 degrees, from which point the view is shortened to the nearby hill Bryn Mawr. from 180 degrees the view opens again across the southwest expanse of Mynydd y Betws. To the northwest the view is blocked by the crest of Bancbryn.

PRN 44938 NGR SN6864510167

SITE NAME BANC Y BRYN

FORM Earthwork

SITE TYPE ROUND BARROW

DESCRIPTIVE TYPE Cairn-circular

CONDITION D

SITING Hill slope/Gentle/Top/Exposed

SITE STATUS

ASSOCIATED WITH

PART OF 868

A small circular grassy mound, 4m diameter, 5m to the southeast of PRN 44937. Although grass-covered the mound is made up of loose medium-sized stones, some of which are visible through the turf, most notably a large stone on its south edge. This site is identical to the neighbouring site PRN 44937. It has a shallow central hollow running north-south across the top, which is an infilled excavation trench. This site is situated at the southwest end of the Bancbryn ridge.

The views from this site are very similar to its neighbour PRN 44737. A superb distant view is available between 30 and 151 degrees, from which point the view shortens to the impressive Bryn Mawr hill. The view opens again between 182 and 303 degrees. To the northwest the view is obscured by the ridge of Bancbryn.

PRN 45113 NGR SN6861810260

SITE NAME BANC Y BRYN

FORM Earthwork

SITE TYPE ROUND BARROW?

DESCRIPTIVE TYPE Cairn-circular

CONDITION D

SITING Hill slope/Moderate/Top/Exposed

SITE STATUS

ASSOCIATED WITH

PART OF 868

A small cairn, 4m diameter x 0.6m high, on the northwest slope of Bancbryn, overlooking a narrow stream valley. It is part of barrow cemetery PRN 868. The slope on which this site is located is steeper than the other parts of the cemetery and it may be a clearance cairn.

There is a distant view across Mynydd y Betws between 180 and 62 degrees, the rest is obscured by the ridge of Bancbryn. Bryn Mawr hill is prominent to the southeast between 155a and 180 degrees.

PRN 45114 NGR SN6861910227

SITE NAME BANC Y BRYN

FORM Earthwork

SITE TYPE ROUND BARROW?

DESCRIPTIVE TYPE Cairn-oval

CONDITION D

SITING Ridge/Flat/Top/Exposed

SITE STATUS

ASSOCIATED WITH

PART OF 868

A low oval turf-consolidated stony mound, 7m x 5m, located on the ridge top of Bancbryn. This is part of barrow cemetery PRN 868. The mound is highest on its south side, where it stands to 0.35m high, which may be the result of upcast from a small excavation on the north side.

There are good views in all directions except for a short distance to the south, where the view is shortened by the bulk of Bryn Mawr hill.

PRN 45115 NGR SN6860710224

SITE NAME BANC Y BRYN

FORM Earthwork

SITE TYPE ROUND BARROW?

DESCRIPTIVE TYPE Cairn-oval

CONDITION D

SITING Ridge/Flat/Top/Exposed

SITE STATUS

ASSOCIATED WITH

PART OF 868

Large irregular spread of small and medium-sized stones, which appears to be the remains of a heavily damaged round barrow. It is part of a large barrow cemetery (PRN 868) on Bancbryn. The barrow has been very heavily damaged, with several areas of disturbance that are probably previous unrecorded excavations and investigations of the mound. It lies 9m south-southwest of PRN 45114.

Superb long views in all directions except to the south, between 151 and 185 degrees, where Bryn Mawr hill dominates the view.

PRN 45119 NGR SN6853910149

SITE NAME BANC Y BRYN
SITE TYPE ROUND BARROW?

FORM Earthwork

DESCRIPTIVE TYPE Cairn-oval

CONDITION D

SITING Hill slope/Gentle/Top/Exposed

SITE STATUS

ASSOCIATED WITH

PART OF 868

This is the westernmost of the barrows in barrow cemetery PRN 868. It is situated on the slopes just below the crest at the southwest end of the Bancbryn ridge. The barrow, which is turf-consolidated with some areas of exposed stones, has been heavily disturbed and there is evidence of previous unrecorded excavations.

There are impressive distant views from the southwest around to the northeast, where the rising ground and ridge of Bancbryn obscures the views. Bryn Mawr hill shortens and dominates the view to the southeast.

PRN 45120 NGR SN6880810185

SITE NAME BANC Y BRYN
SITE TYPE RING BARROW

FORM Earthwork

DESCRIPTIVE TYPE Cairn-ring

CONDITION C

SITING Hill slope/Gentle/Middle/Exposed

SITE STATUS

ASSOCIATED WITH

PART OF 868

A low circular stony ring, 6m diameter x 0.25m high. The ring is slightly irregular, but on average 1.2m wide, leaving an uneven central area of just under 4m across. The central area has been disturbed, with a shallow depression roughly in the centre. There are some stones exposed in the ring and some littering the central area. Its northwest, upslope, side is the best preserved with some disturbance evident on its southeast side. This monument lies roughly midway between barrow cemeteries PRNs 551 and 868, and it may have been deliberately placed in relation to both.

The view is closed to the west and northwest by the ridge of Bancbryn and to the southeast by the massive bulk of Bryn Mawr hill. There is a good distant view available to the northeast and east, between 35 and 137 degrees.

PRN 45121 NGR SN6925209869

SITE NAME LLETY'R-CRYDD CAIRNS
SITE TYPE ROUND BARROW

FORM Earthwork

DESCRIPTIVE TYPE Cairn-circular

CONDITION D

SITING Hill slope/Gentle/Middle/Exposed

SITE STATUS

ASSOCIATED WITH

PART OF 551

A low partially turf-covered mound of loose small and medium sized stones with a shallow central depression, from previous investigation and a low high point, resulting from the upcast, on its southeast side. This is the remains of a disturbed round barrow, and it is a part of barrow cemetery PRN 551. It is very similar in size and composition to many of the barrows the barrow cemetery PRN 868, on the ridge of Bancbryn to the northwest.

Impressive distant views are available to the north, northeast and around to the southeast, between 352 and 170 degrees, with Mynydd Du visible to the northeast. To the southeast the view is closed by the mass of Bryn Mawr hill between 170 and 230 degrees, from which point the view opens again until from 275 degrees it is restricted by the ridge of Bancbryn, which contains barrow cemetery PRN 868.

PRN 45125 NGR SN6924009924

SITE NAME LLETY'R-CRYDD CAIRNS

FORM Earthwork

SITE TYPE ROUND BARROW

DESCRIPTIVE TYPE Cairn-circular

CONDITION D

SITING Hill slope/Gentle/Middle/Exposed

SITE STATUS

ASSOCIATED WITH

PART OF 551

This is the northernmost monument in barrow cemetery PRN 551, and it consists of a low turf-consolidated mound of medium-sized stones. There is a small area of disturbance in the southeast quadrant, presumably from previous investigation of the mound.

Good distant views are available to the north and northeast across the Amman valley to Mynydd Du and to the southeast along Cwm Garnant. Bryn Mawr hill dominates the and closes the view to the south and to the west and northwest the ridge of Bancbryn restricts the view. Some of the barrows in cemetery PRN 868 are visible on the skyline of Bancbryn.

PRN 45126 NGR SN6923909904

SITE NAME LLETY'R-CRYDD CAIRNS

FORM Earthwork

SITE TYPE ROUND BARROW

DESCRIPTIVE TYPE Cairn-circular

CONDITION D

SITING Hill slope/Gentle/Middle/Exposed

SITE STATUS

ASSOCIATED WITH

PART OF 551

A small turf-consolidated stony mound, 4.5m diameter x 0.3m high. It is part of barrow cemetery PRN 551. The mound is best preserved and most pronounced on its southeast (downslope) side, where a number of large stone are visible. Several other large stones are located between 0.5 and 1m away to the south and southeast, which may have been displaced from the mound. Smaller stones are visible through the vegetation on top of the mound.

Good views available to the north across to Mynydd Du and around to the southeast where the view is closed by Bryn Mawr hill. It opens again to the southwest between 234 and 270 degrees, before it closes again to the ridge line of Bancbryn, where some of the barrows in cemetery PRN 868 are visible.

PRN 45127 NGR SN6734211140

SITE NAME MYNYDD Y BETWS: FOEL

FORM Earthwork

SITE TYPE ROUND BARROW

DESCRIPTIVE TYPE Cairn-circular

CONDITION D

SITING Hill slope/Gentle/Top/Exposed

SITE STATUS

ASSOCIATED WITH

PART OF 13483

A low circular grass-covered mound located on the east-facing slope, and just below the crest of Foel ridge on the northern edge of Mynydd y Betws. The mound measures 6m diameter x up to 0.5m high. Previous disturbance has resulted in an uneven and irregular mound and left a few stones visible on the surface. It is part of a linear cairnfield of five monuments, PRN 14843, which runs north-south along the Foel ridge. This is regarded as the only funerary monument within the cairnfield, the others are considered more likely to be clearance cairns. The siting of this barrow just below a prominent ridge and overlooking a steeply sided stream valley is typical for this north-western part of Mynydd y Betws.

There are fine long views to the north and northeast across to Mynydd Du, where some of the cairns of the Tair Cairn Uchaf barrow cemetery are visible and prominent.

The site is located just below the crest of the Foel ridge and above the steep slope into a small northward draining stream valley on the northern edge of Mynydd y Betws.

PRN 45136 NGR SN7392015340

SITE NAME FOEL DEG

FORM Earthwork

SITE TYPE ROUND BARROW?

DESCRIPTIVE TYPE Cairn-oval

CONDITION D

SITING Hill slope/Gentle/Middle/Exposed

SITE STATUS

ASSOCIATED WITH

PART OF 32235

An oval, grass-covered stony mound, 6m x 5m x 0.15m high, on the southwest facing slope of Foel Deg. It lies c.10m northwest of a round barrow (PRN 13529) and 8m southeast of a possible scoop-grave (PRN 45135) and within the area of barrow cemetery PRN 32235. The site itself consists of a spread of small and medium-sized stones (established by probing) and it may be the remains of a disturbed round barrow, part of the cemetery PRN 32235.

The view to the north east is closed by the upper slopes of Foel Deg, but there are impressive views to the south and southwest across and along the Amman Valley.

There is an extensive scree field c.30m to the southwest.

PRN 45139 NGR SN6928715359

SITE NAME DRYSGOL

FORM Earthwork

SITE TYPE ROUND BARROW?

DESCRIPTIVE TYPE Cairn

CONDITION C

SITING Hill slope/Gentle/Middle/Exposed

SITE STATUS

ASSOCIATED WITH 31733;31734;31735;31736;31737;31739;3174

PART OF 31732

A low, but well-defined oval mound, 5m x 4m x 0.4m high, on the south-eastern slope of Drysgol, above Nant Pedol. The mound is aligned roughly east-west, slightly across the slope. It is most pronounced on the southeast, downslope, side. This may be a small funerary cairn, although there is no visible sign of a kerb or cist structure. It forms part of a large spread of cairns on the southeast section of Drysgol, some of which are probably prehistoric funerary monuments.

To the northwest and the west the higher ground of Drysgol closes the view, but there is a significant view to the north, where one of the Tair Carn Uchaf cairns is visible at 1 degree, virtually due north. To the northeast the view is along the Nant Pedol valley as it leads into the interior of Mynydd Du, and to the south the view is open and extensive across the Amman valley.

The slope steepens just east of the cairn and drops into the narrow valley of the Nant Pedol, which runs north-south 100m to the east.

PRN 45140 NGR SN6919715283

SITE NAME DRYSGOL

FORM Earthwork

SITE TYPE ROUND BARROW?

DESCRIPTIVE TYPE Cairn

CONDITION C

SITING Hill slope/Gentle/Middle/Exposed

SITE STATUS

ASSOCIATED WITH

PART OF 31732

A circular cairn, 5m diameter x 0.4m high, of loose, smallish stones with a small rectangular enclosure, 4m x 3.2m, constructed from large stones extending from its north side. The north edge of the enclosure is 2m south of another cairn (PRN 31736). The original function of the cairn and enclosure is unclear and the vegetation cover obscures their exact relationship, but the enclosure may be formed by an extended kerb, although there is no visible kerbing around the cairn itself. There are many cairns in this area of Drysgol, some of which are probably prehistoric funerary monuments.

The rising ground of Drysgol closes the view to the north. There are impressive views to the south and southwest across and along the Amman Valley.

PRN 45143 NGR SN8020728212

SITE NAME PANT MEDDYGON

FORM O.Struct

SITE TYPE STANDING STONE

DESCRIPTIVE TYPE

CONDITION B

SITING Hill slope/Moderate/Middle/Exposed

SITE STATUS

ASSOCIATED WITH

A squat earthfast standing stone on the southern flank of Pant Meddygon. The stone is almost square in section, 0.6m x 0.55m, and stands 0.8m high. The top of the stone reduces in size to a narrow projection 0.3m x 0.1m. A smaller stone lies at the base of the east side. Animal trampling has caused a 1.2m diameter hollow, 0.1m deep, to form around the base of the stone. The stone occupies a position on the slopes above Nant Sgio and it is particularly prominent when approached from the southeast, from most other directions the slope and contour of Pant Meddygon hill obscure it until anyone approaching is virtually on top of it. Two other standing stones are located on the afforested slope on the opposite bank of Nant Sgio and prior to the forestry they would have been intervisible. If this stone was intended as a visible landscape feature then it suggests that any associated settlement was on the lower ground to the southeast, possibly in the narrow upper reaches of the Usk Valley, now drowned by the Usk Reservoir.

The views are impressive to the south between 96 and 240 degrees, with fine views of the Carmarthenshire Vans. To the north and northwest the views are obscured by the rising ground of the Pant Meddygon.

It stands on the slopes above the Afon Sgio, which flows south into the Usk Reservoir, 200m to the southeast.

PRN 45144 NGR SN6936017385

SITE NAME TAIR CARN UCHAF

FORM Earthwork

SITE TYPE ROUND BARROW CEMETERY

DESCRIPTIVE TYPE Cairn-3

CONDITION C

SITING Ridge/Flat/Top/Exposed

SITE STATUS SAM

ASSOCIATED WITH

CONSISTS OF 4013;4014;4015

The Tair Carn Uchaf cemetery occupies one of the most prominent locations on Mynydd Du. It consists of three impressively large barrows, each consisting of a cairn of loose medium-sized and large stones. Two of the barrows, PRNs 4014 and 4015 occupy the highest point of the summit, whilst PRN 4013 lies a short distance to the northwest on a separate and slightly lower knoll. There is no doubt that the cemetery was positioned with care and deliberation, it commands impressive and extensive distant views, which encompass the Loughor Estuary to the southwest and the Preseli Mountains to the northwest. The cemetery is very prominent, particularly from distance, but its summit position and the local topography mean that the cemetery is often invisible when being approached. The revelation of the barrows at various times on the journey and their final disclosure on reaching the summit was probably an important part of the visit event and designed to enhance the whole experience. A second barrow cemetery, Tair Carn Isaf (PRN 45568) lies on another local summit 1.3km to the southwest across a narrow saddle and several other barrows are visible on other high points on Mynydd Du. The size of the barrows, their location and the number of barrows in this part of Mynydd Du emphasise the special nature of this area. A significant feature of this area and a characteristic of a limestone landscape is the large numbers of shake holes, some very large, that are common across Mynydd Du. There are a number of shake holes below the ridge occupied by the Tair Carn Uchaf cemetery, which may have been a factor in its location.

There are commanding long views from the cemetery, with vistas southwest towards the Loughor Estuary and northwest to the Preseli Mountains. The Tair Carn Isaf barrow cemetery (PRN 35568) is clearly visible 1.3km to the southwest and several other large barrows are visible to the east and southeast.

Several sink holes lie at the base of the ridge.

PRN 45148 NGR SN7652914875

SITE NAME DERLWYN ISAF
SITE TYPE ROUND BARROW?

FORM Earthwork

DESCRIPTIVE TYPE Cairn

CONDITION D

SITING Hill slope/Gentle/Top/Exposed

SITE STATUS

ASSOCIATED WITH

PART OF 32305

This cairn is part of cairnfield PRN 32305. It consists of a low turf-covered mound, 4m x 3m x 0.25m, aligned north-south along the slope of Derlwyn Isaf. One or two small limestone stones are visible through the turf, but there is no evidence for any form of kerb. It is a reasonably prominent feature that may be a prehistoric funerary monument, although it is slightly smaller than most on Mynydd Du. As with the other cairns in this group an unequivocal interpretation is not possible.

There are good extensive views available to the south and west across the Twrch Valley, but the high ground of Derlwyn Isaf obscures the view to the north and east.

PRN 45149 NGR SN7652214869

SITE NAME DERLWYN ISAF
SITE TYPE ROUND BARROW?

FORM Earthwork

DESCRIPTIVE TYPE Cairn

CONDITION D

SITING Hill slope/Gentle/Top/Exposed

SITE STATUS

ASSOCIATED WITH

PART OF 32305

A small, low circular grass-covered mound, 2m diameter x 0.1m high, located 7.5m west of cairn PRN 45148. Some stones are visible through the turf. It is part of cairnfield PRN 32305. If this cairn is a funerary monument it is very small, perhaps raised to cover a single cremation burial.

Good long views are available to the south and west, but the views north and east are obscured by a ridge line and the summit of Derlwyn Isaf.

PRN 45150 NGR SN7649114907

SITE NAME DERLWYN ISAF
SITE TYPE ROUND BARROW?

FORM Earthwork

DESCRIPTIVE TYPE Cairn

CONDITION D

SITING Hill slope/Gentle/Top/Exposed

SITE STATUS

ASSOCIATED WITH

PART OF 32305

A small cairn, 3.5m diameter x 0.2m high of turf-consolidated limestone stones. This is the northernmost cairn of cairnfield PRN 32305. It is most pronounced on the southwest, downslope, side and its northeast and east sides blend into the hillslope. As with the other cairns in this group it is located in an area of scree and outcropping, but it is a well-defined feature and clearly an artificial accumulation of stone. It may be a small funerary monument.

Good long views are available to the south and west across the Twrch valley, but to the north and east the rising ground of Derlwyn Isaf obscured the views.

PRN 45154 NGR SN7119143993

SITE NAME PEN CERRIGDIDDOS

FORM Earthwork

SITE TYPE ROUND BARROW PAIR

DESCRIPTIVE TYPE Cairn-2

CONDITION C

SITING Hill slope/Gentle/Top/

SITE STATUS

ASSOCIATED WITH

CONSISTS OF 30339;30343;44928

A linear barrow cemetery consisting of PRNs 30339, 30343 and 44928 on the northwest slopes of Pen Cerrigiddos on Mynydd Mallaen. The barrows are c.50m apart and aligned roughly north-south.

There are long views to the north and west between 260 and 10 degrees. To the east the view is blocked by the ridge of Pen Cerrigidd. PRN 30339 is visible a short distance to the southeast and PRN 44928 is visible c.10m to the northwest.

PRN 45155 NGR SN7316444391

SITE NAME MYNYDD MALLAEN

FORM None

SITE TYPE ROUND BARROW?

DESCRIPTIVE TYPE Earthwork/C

CONDITION

SITING Hill slope/Gentle/Middle/

SITE STATUS

ASSOCIATED WITH

A large, prominent grass covered mound, 8m x 4m x 1m high on Mynydd Mallaen. It sits a short distance below the crest of a prominent northeast - southwest ridge and it is aligned northwest - southeast, virtually up and down the slope. The ridge contains several prehistoric funerary and ritual monuments including stand stone PRN 4108. Given the proximity of other known funerary and ritual sites, this may be a funerary monument, although its true character is unclear.

the views from this cairn are generally short, closed by the undulating plateau of Mynydd Mallaen. There is a more open aspect the east - southeast.

PRN 45158 NGR SN7635022728

SITE NAME TY UCHAF

FORM Earthwork

SITE TYPE ROUND BARROW CEMETERY

DESCRIPTIVE TYPE Cairn-irregular-6

CONDITION C

SITING Hill slope/Gentle/Middle/Exposed

SITE STATUS

ASSOCIATED WITH

CONSISTS OF 45159;45160;45161;45162;45566;8879

A linear barrow cemetery containing the remains of six round barrows (PRNs 8879; 45159; 45160; 45161; 45162; 45566). The cemetery extends east-west for c.300m across three fields in enclosed pasture on the north facing hillslope above the Afon Sawdde. To the southeast, on the slopes of Brest y Rhos are many other funerary and ritual monuments, including another small barrow cemetery and a standing stone PRN 4060, emphasising the significance of this area as a funerary landscape during the Bronze Age.

The rising ground of Mynydd Du closes the view to the south and east, leaving the north and west open with distant views available.

PRN 45162 NGR SN7626322910

SITE NAME TY UCHAF

FORM Earthwork

SITE TYPE ROUND BARROW

DESCRIPTIVE TYPE Cairn-oval

CONDITION C

SITING Hill slope/Gentle/Middle/Exposed

SITE STATUS

ASSOCIATED WITH

PART OF 45158

A turf-covered oval mound, 5m x 4m x up to 1m high, aligned north-south, virtually up and down the slope. It is part of barrow cemetery PRN 45158. There are some exposed stones through the turf-cover. Some stone appears to have been added to the barrow, presumably during post-medieval or modern agricultural clearance.

Distant views to the north and west, but the rising ground of Mynydd Du closes the view to the south and east.

PRN 45566 NGR SN7620622692

SITE NAME TY UCHAF

FORM Earthwork

SITE TYPE ROUND BARROW

DESCRIPTIVE TYPE Cairn-circular

CONDITION C

SITING Hill slope/Gentle/Middle/Exposed

SITE STATUS

ASSOCIATED WITH

PART OF 45158

A small turf-covered circular mound, 4m diameter x 0.75m high. This is the westernmost barrow in barrow cemetery PRN 45158. There are some exposed stones through the turf-cover and some stone appears to have been added to the barrow, presumably during post-medieval or modern agricultural clearance.

Distant views to the north and west, but the rising ground of Mynydd Du closes the view to the south and east.

PRN 45567 NGR SN7154415262

SITE NAME

FORM O.Struct

SITE TYPE STANDING STONE?

DESCRIPTIVE TYPE

CONDITION B

SITING Hill slope/Gentle/Middle/Exposed

SITE STATUS

ASSOCIATED WITH 31851;31852;31853;31854;31855

A large earthfast boulder, c.0.6m x 0.4m x 0.7m high, which stands slightly to the east of the centre of cairn PRN 31386. It appears that the cairn was developed around an existing standing stone. Sheep using the boulder as a rubbing stone have created a hollow c.1m diameter around the base of the boulder. A number of animal tracks lead to and from the stone from different directions.

There is an expansive and impressive view from the north, to the east and south and around to the west between 360 and 260 degrees. From 260 degrees onwards the view is short, across the narrow valley of Nant Melyn to Foel Deg-arbedol, with round barrow PRN 4041 visible on the summit.

PRN 45570 NGR SN6601315490
SITE NAME PEN Y COED FORM O.Struct
SITE TYPE STANDING STONE PAIR?
DESCRIPTIVE TYPE Monolith-2 CONDITION B
SITING High plateau/Flat/Top/Exposed SITE STATUS
ASSOCIATED WITH
CONSISTS OF 4866;11599

A possible pair of standing stones consisting of an upright stone (PRN 4866), which is now incorporated in a parish boundary and a large recumbent stone (PRN 11599) a few metres to the west. The stones are situated on a small plateau on the western slopes of Mynydd Isaf. Stone pairs consisting of one upright and one recumbent stone are not unknown from this part of Carmarthenshire. This pair also form part of a monument complex with ring cairn 13260, which lies roughly between the two stones.

There is a good 360 degree view from this stone pair, with the Tair Carn Isaf barrow cemetery (PRN 45568) and barrow PRN 4008 visible to the northeast.

PRN 45571 NGR SN7653822588
SITE NAME TWYN SWND FORM None
SITE TYPE ROUND BARROW CEMETERY
DESCRIPTIVE TYPE CONDITION
SITING Ridge crest/Gentle/Top/Exposed SITE STATUS SAM
ASSOCIATED WITH
PART OF 45572
CONSISTS OF 4058;4059;8890;8891

There is an all round panoramic view this cemetery.

PRN 45572 NGR SN7653822588
SITE NAME TWYN SWND FORM None
SITE TYPE PREHISTORIC MONUMENT COMPLEX
DESCRIPTIVE TYPE CONDITION
SITING Ridge crest/Gentle/Top/Exposed SITE STATUS SAM
ASSOCIATED WITH
CONSISTS OF 4058;4059;4060;8890;8891;45571;45573;45574

A complex of monuments, which includes two barrow pairs (PRNs 45573 and 45574), which comprise of barrows PRNs 8890 and 8891 and PRNs 4058 and 4059 respectively. The complex also includes a standing stone PRN 4060.

There is a 360 degree panoramic view from most of this complex, although from some individual monuments the rising ground of Brest y Rhos closes the view to the south.

PRN 45576 NGR SN7120943506
SITE NAME RHIW GAREGOG FORM Earthwork
SITE TYPE ROUND BARROW PAIR
DESCRIPTIVE TYPE Cairn-2 CONDITION B
SITING Saddle/Gentle/Top/ SITE STATUS SAM
ASSOCIATED WITH
PART OF 45577
CONSISTS OF 13038; 13039

A pair of well defined round barrows (PRNs 13038 and 13039), which lie just outside the enclosed land on the northwest flank of Mynydd Mallaen. The pair is associated with standing stones PRNs 13037 and 29869, and together they form prehistoric monument complex PRN 45577.

There are good long views to the east and west. The view north is obscured by the local ridge line and to the south the views are short, across the saddle to Esgair Ferchon. This pair is part of a prehistoric monument complex, along with standing stones PRNs 13037 and 29869. A ring cairn is also visible a few hundred metres to the southwest.

PRN 45577 NGR SN7120943506
SITE NAME RHIW GAREGOG FORM Earthwork
SITE TYPE PREHISTORIC MONUMENT COMPLEX
DESCRIPTIVE TYPE CONDITION B
SITING Saddle/Gentle/Top/ SITE STATUS SAM
ASSOCIATED WITH
CONSISTS OF 13037;29869;45576

A prehistoric monument complex consisting of round barrow pair PRN 45576 and standing stones PRNs 13037 and 29869.

There are good long views to the east and west. The view north is obscured by the local ridge line and to the south the views are short, across the saddle to Esgair Ferchon. A ring cairn is also visible a few hundred metres to the southwest.

PRN 45578 NGR SN6601315490
SITE NAME PEN Y COED FORM Complex
SITE TYPE PREHISTORIC MONUMENT COMPLEX
DESCRIPTIVE TYPE Complex CONDITION V
SITING High plateau/Flat/Top/Exposed SITE STATUS
ASSOCIATED WITH
CONSISTS OF 45570;13620

A complex of prehistoric monuments comprising a ring cairn (PRN 13620), and a stone pair (PRN 45570), which consists of a standing stone (PRN 4866) and a recumbent stone (PRN 11599). The complex occupies a small level area on the sloping high plateau of Mynydd Isaf.

There is a good 360 degree view from this complex, with the Tair Carn Isaf barrow cemetery (PRN 45568) and barrow PRN 4008 visible to the northeast

PRN 45583 NGR SN7212147604

SITE NAME GARN FAWR

FORM Earthwork

SITE TYPE ROUND BARROW PAIR

DESCRIPTIVE TYPE

CONDITION B

SITING

SITE STATUS SAM

ASSOCIATED WITH 3977;5532;5533

CONSISTS OF 4098;4099

Group prn for the two extant round barrows on Garn Fawr (4098 and 4099) which form a distinct pair, although originally there may have been a third barrow (3977) which has since been destroyed. If this third barrow did exist, these barrows may instead have been part of a round barrow cemetery (45582), but nonetheless they are part of a much larger group of prehistoric monuments scattered widely over this whole upland area, including complexes 45580 and 45581 to the NE, barrow 4100 to the N and barrow pair 45579 (Crugiau Merched) to the S.

PRN 45584 NGR SN8008044000

SITE NAME PEN TWYN/BRYN POETH UCHAF

FORM Complex

SITE TYPE PREHISTORIC MONUMENT COMPLEX

DESCRIPTIVE TYPE

CONDITION V

SITING

SITE STATUS

ASSOCIATED WITH 4112;4113;4119;4120;4121;7784;45585;47610

CONSISTS OF 9032;11595;11596;14422

Group prn for a collection of prehistoric monuments at Pen Twyn/Bryn Poeth Uchaf, comprising a stone circle (9032), two ring-cairns (14422 and 11595) and a possible round barrow (11596). The stone circle lies centrally between the two ring cairns which are aligned roughly N-S with each other, and at roughly the same distance from the stone circle (c.275m) in each direction. To the W of this complex lies a round barrow cemetery (45585), with another monument complex comprising a round barrow and standing stone (4120-1) to the SW.

PRN 45585 NGR SN7938743932

SITE NAME BRYN POETH UCHAF

FORM Earthwork

SITE TYPE ROUND BARROW CEMETERY

DESCRIPTIVE TYPE

CONDITION D

SITING

SITE STATUS

ASSOCIATED WITH 4120;3121;45584;47610

CONSISTS OF 4112;4113;7784

Group prn for the three barrows (4112, 4113, 7784) closely arranged in a linear N-S alignment at Bryn Poeth Uchaf. This cemetery is separated from monument complex 45584 (which comprises two ring barrows, a stone circle and a possible round barrow) by Nant Bargod and the two groups of monuments are likely to have been intervisible. Another monument complex, consisting of a round barrow, (4120) and standing stone (4121), is located to the S and would also have been intervisible with this barrow cemetery.

APPENDICES

Appendix 1 Sites from place-name and documentary evidence

Appendix 2 Sites visited but not considered prehistoric funerary and ritual monuments

Appendix 3 Scoop graves

Fig. 19 Distribution of scoop graves based on desktop analysis and some field visits

Appendix 4 Field recording pro-forma

Appendix 5 Fan Foel (PRN 32392) Survey

Illustrated plan of Fan Foel survey results

Photos of PRN 32392 Fan Foel

Appendix 6 New sites added to the SMR

Appendix 7 Sites with palaeoenvironmental potential

Fig. 20 Distribution of all sites with palaeoenvironmental potential after field visits

APPENDIX 1 SITES FROM PLACE-NAME AND DOCUMENTARY EVIDENCE

PRN	SITE NAME	SITE TYPE	NGR
679	MAENLLWYD	STANDING STONE	SN558065
684	CEFN-Y-BRYN	STANDING STONE?	SN561076
696	CAE GARN MAWR	ROUND BARROW?	SN53730170
841	CAE GARN ISSA;CAE GARN UCHA	ROUND BARROW?	SN62671055
884	BANC-Y-WAUN MOUND	ROUND BARROW?	SN65532669
2070	WAUN DDU	ROUND BARROW?	SN821304
3977	GARN FAWR	ROUND BARROW?	SN721476
4483	CAE'R GARN UCHA;CAE'R GARN ISSA	ROUND BARROW?	SN516055
4484	CAE'R GARN	ROUND BARROW?	SN53440548
4708	CAE GARN BACH;CAE GARN FAWR	ROUND BARROW?	SN53730201
4718	CAE MAEN LLWYD	STANDING STONE?	SN55790401
4753	CAE GARN;PEN Y GARN	ROUND BARROW?	SN518216
4760	CAE'R GARN	ROUND BARROW?	SN55522140
4765	CARREG BICCA	STANDING STONE?	SN58113018
4854	PEN Y GARN	ROUND BARROW?	SN60630981
4863	GARN BICA	ROUND BARROW?	SN63551693
4880	RHANDIR GARN	ROUND BARROW?	SN641256
4891	GARN	ROUND BARROW?	SN67352321
4893	GARN WEN	ROUND BARROW?	SN69522397
4896	CARN WEN	ROUND BARROW?	SN62643526
5112	BRYN GWYN	ROUND BARROW?	SN6752331472
		BEACON?	
5327	MAENLLWYD MAWR Y	STANDING STONE	SN41950646
5457	CAE-GARN	ROUND BARROW?	SN80384211
5510	TAL-Y-GARN	ROUND BARROW?	SN702256
5511	GARN FAWR	ROUND BARROW?	SN70912549
5512	GARN Y	ROUND BARROW?	SN70222504
5521	TYN Y GARN	ROUND BARROW?	SN77792961
5544	CLWT Y MAEN LLYWD	STANDING STONE	SN77544118
5546	CAE CARNAU	ROUND BARROW?	SN78694353
5648	WAUN GARN	ROUND BARROW?	SN44440451
5783	RHOSCAIRN	ROUND BARROW?	SN49720328
5852	CARN HYWEL	ROUND BARROW?	SN53200403
5974	LLYN TALIAIRIS	STONE CIRCLE?	SN6328
6119	CRUG-Y-BAR	ROUND BARROW?	SN65863793
6123	GARN WEN	ROUND BARROW?	SN66733420
7513	CORS-Y-DRE	CIST GRAVE CEMETERY?	SN561098
7526	CAE BEDDAU;LLWYN Y BEDDAU	CIST GRAVE CEMETERY	SN649183
7528	HENRHYD CAIRNS;WAUN HIR	ROUND BARROW	SN670103
7878	ABER-HENWEN-FACH	SPOIL HEAP	SN832293
8090	CEFN BLAIDD	STONE CIRCLE?	SN6433
8093	CAE GARN	ROUND BARROW?	SN66181658
8114	CARN CENNEN	ROUND BARROW?	SN704188
8115	CARN FAWR	ROUND BARROW?	SN70181850
8116	CARN PICA	ROUND BARROW?	SN70331835
8117	CARN NANT-Y-DRAENEN	ROUND BARROW?	SN789191
8118	CIL-MAEN	STANDING STONE?	SN766253
8124	CAE GARN	ROUND BARROW?	SN77352550
8125	GARN FACH	ROUND BARROW?	SN77882690
8127	GARN FACH	ROUND BARROW?	SN77802674
8134	CAE CONIAL MAEN	STANDING STONE?	SN78562670

PRN	SITE NAME	SITE TYPE	NGR
8135	CAE MAEN	STANDING STONE?	SN76512608
8139	CAE DOMMEN	ROUND BARROW?; MOTTE?	SN77042650
8141	CAE MAEN DRAW	STANDING STONE?	SN77162677
8143	CAE MAEN	STANDING STONE?	SN75252380
8144	CAE MAEN UCHAF	STANDING STONE?	SN75172360
8145	CROFT GARN	ROUND BARROW?	SN77902463
8147	CAE MAEN;CAE MAEN HIR;CAE MAEN HWYNT	STANDING STONE?	SN765247
8148	CAE MAEN	STANDING STONE?	SN76002471
8170	CARNAU NANT-MENYN	ROUND BARROW?	SN793201
8171	CARNAU LLWYDION	ROUND BARROW?	SN799225
8232	CAE GARN	ROUND BARROW?	SN77102677
9404	TY'R DOMEN	ROUND BARROW?	SN76952433
9858	HEN GROFFT	ROUND BARROW?	SN679186
10411	TAI-NEWYDD	STONE ROW?	SN54500325
10541	CAE GARN	ROUND BARROW?	SN71232338
10721	CAE CARREG WEN	STANDING STONE?	SN496114
10817	CAE MAIN	STANDING STONE?	SN50451240
10818	GARN WEN;CAE MAIND;CARN MANDIN	ROUND BARROW?; STANDING STONE?	SN51401300
10819	CAE CARIG	STANDING STONE?	SN50851190
10831	CAE MAEN	STANDING STONE?	SN50481190
10832	GRAIG	STANDING STONE?	SN50801235
11013	CAEMAIN	STANDING STONE?	SN515252
11015	CAEMAIN	STANDING STONE?	SN537216
11016	CAEMAIN	STANDING STONE?	SN538218
11017	CAEMAIN	STANDING STONE?	SN523225
11019	CAE'R GAREG	STANDING STONE?	SN529301
11020	CAEMAIN	STANDING STONE?	SN529220
11021	GARN UCHA;GARN ISSA;GARN FACH;GARN	ROUND BARROW?	SN519219
11022	CAEGARN	ROUND BARROW?	SN520215
11025	LANYGAREGWEN	STANDING STONE?	SN524280
11029	CAEMAIN	STANDING STONE?	SN542211
11030	CAELLWYDFAIN	STANDING STONE?	SN542209
11031	CAEMAIN	STANDING STONE?	SN510234
11032	CAE TRECHARN	ROUND BARROW?	SN529222
11033	CEFN Y GAREG	STANDING STONE?	SN531283
11036	CAEGAREGLLLWYD	STANDING STONE?	SN518264
11037	CAE MAIN	STANDING STONE?	SN49942980
11038	CAE MAIN	STANDING STONE?	SN54252150
11039	CAEMAIN	STANDING STONE?	SN537235
11040	CAE MAIN	STANDING STONE?	SN501238
11041	CAECAREG	STANDING STONE?	SN50052515
11043	CAE MAIN	STANDING STONE?	SN514233
11044	WAUNTREDOMEN;CAETREDOMEN	ROUND BARROW?	SN54452260
11045	CAEMAIN AND CAERODIN	STANDING STONE?	SN53452400
11053	CAE MAIN	STANDING STONE?	SN49552045
11054	CAECERRIG	STANDING STONE?	SN49525055
11055	CAE GARREGLWYD	STANDING STONE?	SN52732915
11056	CARNE	ROUND BARROW?	SN52642935
11059	CAERGAREG;CAEMAIN	STANDING STONE?	SN49552525
11063	CAERGARN	ROUND BARROW?	SN51552178
11064	CAEMAIN	STANDING STONE?	SN513207

PRN	SITE NAME	SITE TYPE	NGR
11066	LANCERIGLLWYD;CAE'RYWEN	STANDING STONE?	SN490249
11068	CAEMAIN	STANDING STONE?	SN491244
11070	CAEGAREGLWYD	STANDING STONE?	SN489289
11071	CAEMAIN	STANDING STONE?	SN520242
11072	CAE MAIN	STANDING STONE?	SN526225
11074	CAEMAIN	STANDING STONE?	SN536224
11075	CAEGAREGLWYD	STANDING STONE?	SN531293
11080	LLAINLLECH	STANDING STONE?	SN520264
11123	CAER GRAIG	STANDING STONE?	SN538008
11124	GRAIG GIEA;GRAIG	STANDING STONE?	SS5499
11125	GRAIG ISAF	STANDING STONE?	SS54389938
11126	CAE GRAIG ISAF;CAE GRAIG UCHAF	STANDING STONE?	SS550996
11127	GRAIG;CAER GRAIG	STANDING STONE?	SS54909970
11132	CAER GRAIG;GRAIG Y	STANDING STONE?	SN51500535
11151	CAE MAIN	STANDING STONE?	SN4806
11153	CAE CERRIG ISAF;CAE CERRIG UCHAF	STANDING STONE?	SN48850645
11258	BAILY-VICAR	ROUND BARROW?	SN6437
11324	MONKS' FIELD TUMULI	ROUND BARROW?	SN766300
11358	DOLAU GLEISION	STANDING STONE?	SN6425?
11498	WAUN RHEDIN MAN	STANDING STONE	SN42570255
12063	CAE MAEN LLWYD	STANDING STONE?	SN794340
12064	CAE GARREG LLWYD	STANDING STONE?	SN792340
12079	CAE GARN FAWR	ROUND BARROW?	SN80004200
12197	BRYNGWYN	ROUND BARROW	SN6752331472
12274	GARN FACH	ROUND BARROW?	SN53621100
12901	CAE-GARREG-LLWYD	STANDING STONE?	SN62101900
12902	RHANDIR GARN	ROUND BARROW?	SN62151895
24264	LLWYN-ON	ROUND BARROW?	SN53980517

**APPENDIX 2: SITES VISITED BUT NOT CONSIDERED PREHISTORIC
FUNERARY AND RITUAL MONUMENTS**

PRN	SITE NAME	SITE TYPE	NGR
13001	TY UCHAF	CAIRNFIELD	SN7632122713
13321	MAES MYNACH;CWM LWYNOR	CLEARANCE CAIRN	SN81834379
13323	MAES MYNACH;CWM LWYNOR	CAIRNFIELD	SN818434
13325	MAES MYNACH;CWM LWYNOR	CLEARANCE CAIRN	SN81674299
13326	MAES MYNACH;CWM LWYNOR	CLEARANCE CAIRN	SN81624292
13327	MAES MYNACH;CWM LWYNOR	CLEARANCE CAIRN	SN81524290
13328	MAES MYNACH;CWM LWYNOR	CLEARANCE CAIRN?	SN81404266
13330	MAES MYNACH;CWM LWYNDR	CAIRNFIELD	SN818426
13423	TRUMAN	CAIRNFIELD	SN7508220426
13424	TRUMAN	CAIRNFIELD	SN752205
13425	TRUMAN	CLEARANCE CAIRN?	SN75182062
13426	TRUMAN	CLEARANCE CAIRN?	SN74912050
13430	TRUMAN	CLEARANCE CAIRN?	SN75132053
13433	TRUMAN	CLEARANCE CAIRN?	SN74692036
13451	CWM AMAN;TWYN Y MOCH	CAIRNFIELD	SN7461214664
13452	CWM AMAN;TWYN Y MOCH	CAIRNFIELD?	SN744147
13478	MYNYDD Y BETWS;CRAIG DDU	CAIRNFIELD	SN6691512037
13483	MYNYDD Y BETWS;FOEL	CAIRNFIELD	SN67341108
13532	FOEL DEG	CAIRNFIELD	SN740150
14146	CWM CLYDACH	CLEARANCE CAIRN?	SN8041126870
14159	CWM CLYDACH	CLEARANCE CAIRN?	SN7975928310
14160	CWM CLYDACH	CLEARANCE CAIRN?	SN7976628332
14161	CWM CLYDACH	CLEARANCE CAIRN?	SN7974328390
14684	TY NEWYDD	CLEARANCE CAIRN?	SN7771046028
23442	BWLCH BLAEN CORN	CAIRNFIELD	SN64394766
24372	HENRHYD	CAIRNFIELD	SN6709
27342	PISTYLL-GANOLR	CLEARANCE CAIRN?	SN631173
27418	CAREG DWFN	CLEARANCE CAIRN	SN65401740
29854		CLEARANCE CAIRN	SN71514326
29855		CLEARANCE CAIRN	SN71514326
29856		CLEARANCE CAIRN	SN71514326
29857		CLEARANCE CAIRN	SN71514326
29858		CLEARANCE CAIRN	SN71514326
29859		CLEARANCE CAIRN?	SN71534327
29860		CLEARANCE CAIRN	SN71534327
29861		CLEARANCE CAIRN	SN71524328
29877		CLEARANCE CAIRN	SN7205043410
29881		CLEARANCE CAIRN	SN7179543340
29883		CLEARANCE CAIRN	SN71984342
29884		CLEARANCE CAIRN	SN7178243319
29895		CAIRNFIELD	SN71524327
30348		CLEARANCE CAIRN?	SN7133444232
30353		CLEARANCE CAIRN	SN71624496
30357		CLEARANCE CAIRN	SN72484334
30366		CLEARANCE CAIRN	SN71704430
30378		CLEARANCE CAIRN?	SN7365844915
30379		CLEARANCE CAIRN	SN7368944912
30389		CAIRNFIELD	SN72414473
30410		CLEARANCE CAIRN?	SN73144388
30411		CLEARANCE CAIRN?	SN73144390
30423		CLEARANCE CAIRN	SN73184353

PRN	SITE NAME	SITE TYPE	NGR
30455		CLEARANCE CAIRN	SN72834437
30459		CLEARANCE CAIRN	SN72444386
30460		CLEARANCE CAIRN	SN72434389
30461		CAIRNFIELD	SN72464380
30462		CLEARANCE CAIRN	SN72424383
30463		CLEARANCE CAIRN	SN72434382
30464		CLEARANCE CAIRN	SN72434381
30465		CLEARANCE CAIRN	SN72444380
30466		CLEARANCE CAIRN	SN72454381
30469		CLEARANCE CAIRN	SN72414380
30470		CLEARANCE CAIRN	SN72414381
30471		CLEARANCE CAIRN	SN72414382
30473		CLEARANCE CAIRN	SN72434383
30474		CLEARANCE CAIRN	SN72394378
30475		CLEARANCE CAIRN	SN72144350
30476		CLEARANCE CAIRN	SN72194347
30478		CLEARANCE CAIRN	SN72634388
30479		CLEARANCE CAIRN	SN72474381
30489		CLEARANCE CAIRN	SN72504378
30494		CLEARANCE CAIRN	SN72424370
30495		CLEARANCE CAIRN	SN72404370
30496		CLEARANCE CAIRN	SN72434363
30498		CLEARANCE CAIRN	SN72404363
31767		CAIRN?	SN69391844
31832	BREST CWM-LLWYD	CLEARANCE CAIRN?	SN70571919
31833	BREST CWM-LLWYD	CLEARANCE CAIRN	SN70621919
31834	BREST CWM-LLWYD	CAIRN?	SN70631920
31835	BREST CWM-LLYWD	CAIRN	SN70651919
31836	BREST CWM-LLYWD	CAIRN	SN70621924
31837	BREST CWM-LLWYD	CAIRN	SN70661926
31838	BREST CWM-LLWYD	CAIRN?	SN70691929
31882		CLEARANCE CAIRN?	SN72841570
31883		CLEARANCE CAIRN?	SN72831569
31886		CLEARANCE CAIRN?	SN72861574
32183	NANT GAWS	CLEARANCE CAIRN?	SN72321649
32195	AFON GARW	CLEARANCE CAIRN?	SN72441632
32196	AFON GARW	CLEARANCE CAIRN?	SN72441633
32229		CAIRN	SN73451575
32231		CAIRN?	SN73491575
32232		CAIRN?	SN73491582
32238	FOEL DEG	CAIRNFIELD	SN7374915108
32241	NANT Y FYDD	CLEARANCE CAIRN	SN7373315501
32281	MOEL GORNACH	CAIRN	SN74131882
32306	DERLWYN ISAF	CAIRNFIELD	SN76521453
32313	CWM CLYDACH	CAIRNFIELD	SN79702830
32314	CYLCHAU	CAIRNFIELD	SN75742097
32321	TRUMAN	CAIRN	SN7508220426
32322	TRUMAN	CAIRN	SN75072041
32323	TRUMAN	CAIRN	SN75112042
32324	TRUMAN	CAIRN	SN75112044
32362	TRUMAN	CAIRNFIELD	SN74302050
32363	TRUMAN	CAIRN	SN74342057
32364	TRUMAN	CAIRN	SN74362065
32365	TRUMAN	CAIRN	SN74302061
32420	TWYN Y MOCH	CLEARANCE CAIRN	SN74281458

PRN	SITE NAME	SITE TYPE	NGR
32909	CWM GWENLAIS	CLEARANCE CAIRN	SN72454322
33383		CLEARANCE CAIRN	SN73151648
33388		CLEARANCE CAIRN	SN75211619
33389		CLEARANCE CAIRN	SN75361545
33391		CLEARANCE CAIRN	SN75141492
33392		CLEARANCE CAIRN	SN74971549
33395		CLEARANCE CAIRN	SN72991610
33398		CLEARANCE CAIRN	SN73471505
33400		CLEARANCE CAIRN	SN74091543
33402		CLEARANCE CAIRN	SN74181511
33403		CLEARANCE CAIRN	SN74161490
33407		CLEARANCE CAIRN	SN73811436
33412		CLEARANCE CAIRN	SN72701579
33422		CLEARANCE CAIRN	SN72691441
34700	MAES IFAN	CLEARANCE CAIRN?	SN573294
36028	BANC TY HEN	CAIRNFIELD	SN66004900
36029	BANC TY HEN	CAIRN	SN66094920
36030	BANC TY HEN	CAIRN	SN66094918
36031	BANC TY HEN	CAIRN	SN66094917
36032	BANC TY HEN	CAIRN	SN66104917
36034	BANC TY HEN	CAIRN	SN66164903
36035	BANC TY HEN	CAIRN	SN66164902
43604	TY'R CWM	CLEARANCE CAIRN	SN7145220982
45128	MYNYDD Y BETWS: FOEL	CLEARANCE CAIRN?	SN6731611181
45129	MYNYDD Y BETWS: FOEL	CLEARANCE CAIRN?	SN6730811189
45130	MYNYDD Y BETWS: FOEL	CLEARANCE CAIRN	SN6729311180
45131	MYNYDD Y BETWS: FOEL	CLEARANCE CAIRN?	SN6728611232
45157	TY UCHAF	CLEARANCE CAIRN	SN7632122713

APPENDIX 3: SCOOP GRAVES

Background

A total of 71 records of scoop graves or possible scoop graves were contained within the SMR at the outset of the project. They all resulted from one fieldwork survey of the upland block of Mynydd Mallaen, carried out in 1995 (Williams and Darke 1996). The survey identified 70 sites consisting of 'short sections of ditch with upcast banks on one side' (Williams and Darke 1996, 4). The identification of the Mynydd Mallaen sites as scoop graves was based on their similarity to features excavated near Hirwaun, Glamorgan, in the 1940s, which the excavators termed 'scoop graves', of possibly post-Roman date (Fox and Murray-Threipland 1942).

The sites recorded in the SMR for Mynydd Mallaen were all assigned a possible Bronze Age date, mostly on the observation that 'like other Bronze Age sites' they did not occur in areas of blanket peat (Williams and Darke 1996, 4).

Distribution

Besides the sites previously recorded on Mynydd Mallaen, a further three features were recorded on Foel Deg, Brynamman, during this project, which have been interpreted as possible scoop graves (PRNs 45135, 45137 and 45138). They were identified because of their physical similarities to the Mynydd Mallaen examples, but their character is far from certain. A number of similar 'scooped' features, or groups of features on Mynydd Du (e.g. PRN 13424), were thought to possibly be the result of military activity (Leighton 1997, 66-67).

They tend to occur in groups, although some isolated sites are known, and they have been recorded in the Brecon Beacons to the east of the study area, but, apart from the sites mentioned above, from nowhere else in southwest Wales. This may reflect a genuine distribution that extend eastwards from Carmarthenshire through the Brecon Beacons and into parts of Glamorgan, or it may be a bias in the record.

Scoop graves or not?

The most fundamental problem in understanding this particularly enigmatic monument type and its distribution is that there is currently no evidence from within the study area of their true character, and because of this there are many conflicting theories. The most common ideas are that they are: scoop graves; the result of wind blown trees; small shooting butts; or related to military activity. In reality they may prove to be any one, or a combination of these things.

Without excavation it will not be possible to determine the character of these features and they will remain a large, but peripheral, part of the prehistoric funerary and ritual landscape of east Carmarthenshire.

Prehistoric Funerary & Ritual Sites Project - East Carmarthenshire

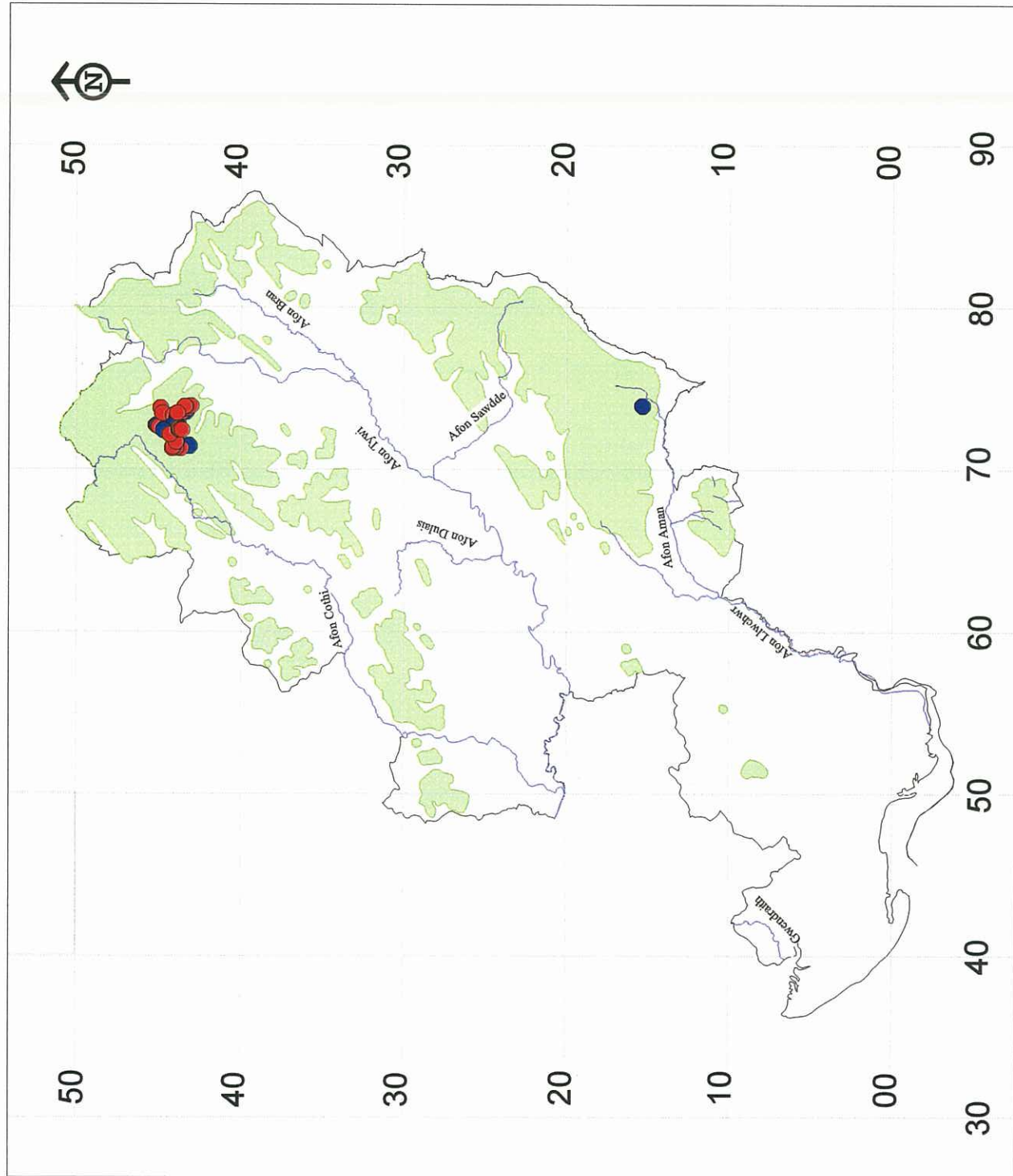


Figure 19 *Distribution of scoop graves
based on desktop analysis
and some field visits*

List of scoop graves and possible scoop graves.

PRN	SITE TYPE	NGR
29852	SCOOP GRAVE?	SN71454431
29853	SCOOP GRAVE?	SN71399431
30336	SCOOP GRAVE	SN71254371
30338	SCOOP GRAVE	SN71304400
30344	SCOOP GRAVE?	SN71299441
30345	SCOOP GRAVE?	SN71304417
30346	SCOOP GRAVE	SN71304419
30347	SCOOP GRAVE	SN71284421
30349	SCOOP GRAVE	SN71346441
30351	SCOOP GRAVE	SN71654397
30352	SCOOP GRAVE	SN71634398
30372	SCOOP GRAVE	SN72679451
30373	SCOOP GRAVE?	SN72684514
30375	SCOOP GRAVE	SN73778448
30376	SCOOP GRAVE	SN72586450
30377	SCOOP GRAVE	SN72594503
30381	SCOOP GRAVE	SN73454482
30382	SCOOP GRAVE	SN72434474
30383	SCOOP GRAVE?	SN72444473
30384	SCOOP GRAVE?	SN72434472
30385	SCOOP GRAVE?	SN72424473
30386	SCOOP GRAVE?	SN72414474
30387	SCOOP GRAVE?	SN72394473
30388	SCOOP GRAVE?	SN72394474
30391	SCOOP GRAVE	SN72134436
30401	SCOOP GRAVE	SN73252441
30403	SCOOP GRAVE	SN73284419
30404	SCOOP GRAVE	SN73154397
30405	SCOOP GRAVE	SN73184390
30406	SCOOP GRAVE	SN73184391
30407	SCOOP GRAVE	SN73134391
30408	SCOOP GRAVE	SN73114391
30409	SCOOP GRAVE	SN73104389
30412	SCOOP GRAVE CEMETERY	SN73024388
30413	SCOOP GRAVE?	SN73164390
30414	SCOOP GRAVE	SN72964388
30415	SCOOP GRAVE?	SN72994388
30416	SCOOP GRAVE?	SN72994386
30417	SCOOP GRAVE?	SN72914387
30418	SCOOP GRAVE?	SN72934387
30419	SCOOP GRAVE?	SN72924389
30420	SCOOP GRAVE?	SN72904390
30421	SCOOP GRAVE?	SN72884387
30434	SCOOP GRAVE?	SN73524334
30435	SCOOP GRAVE	SN73444389
30439	SCOOP GRAVE?	SN73524363
30442	SCOOP GRAVE	SN73504357
30443	SCOOP GRAVE	SN73694329
30445	SCOOP GRAVE	SN73734326
30448	SCOOP GRAVE	SN73904308
30451	SCOOP GRAVE	SN73824340
30452	SCOOP GRAVE	SN73864345
30467	SCOOP GRAVE	SN72414377
30468	SCOOP GRAVE?	SN72424378

PRN	SITE TYPE	NGR
30472	SCOOP GRAVE	SN72424382
30477	SCOOP GRAVE?	SN72634387
30480	SCOOP GRAVE	SN72484382
30481	SCOOP GRAVE?	SN72484380
30482	SCOOP GRAVE	SN72494382
30483	SCOOP GRAVE	SN72514381
30484	SCOOP GRAVE	SN72524379
30485	SCOOP GRAVE	SN72514378
30486	SCOOP GRAVE	SN72494378
30488	SCOOP GRAVE	SN72504379
30490	SCOOP GRAVE	SN72444373
30491	SCOOP GRAVE?	SN72454375
30492	SCOOP GRAVE?	SN72424373
30493	SCOOP GRAVE	SN72414372
30497	SCOOP GRAVE	SN72424365
30499	SCOOP GRAVE?	SN72594429
30553	SCOOP GRAVE	SN73444389
45135	SCOOP GRAVE?	SN73918153
45137	SCOOP GRAVE?	SN73884153
45138	SCOOP GRAVE?	SN73912153

APPENDIX 4: FIELD RECORDING PRO FORMA

PFRS PROJECT		EAST CARMARTHENSHIRE		Site Visit Record Form	
1. DAY PRN		National PRN		51. VIEWS	
2. NGR				26. DESCRIPTION Incl. MATERIALS USED	
3. PARISH					
4. SITE NAME					
5. GENENRIC TYPE					
6. QUARTER SHEET					
7. DESCRIPTIVE TYPE					
8. PERIOD					
9. FORM/CONDITION					
10. DISTRICT					
11. ALTITUDE					
12. AREA					
13. GEOLOGY				52. OTHER COMMENTS	
14. SOIL TYPE					
15. LAND USE				PHOTOS	
VEGETATION				B & W	
16. SITE STATUS				SLIDE	
17. AREA STATUS				DIGITAL	
18. ACCESS				WEATHER CONDITIONS	
19. OWNERSHIP				SKETCH	
		landlord: address:			
		tenant: address:			
23. KEYWORDS					
45. ASSOCIATED WITH					
46. DIMENSIONS		height: diameter/width: length:			
47. SITING					
48. ORIENTATION					
49. ASPECT					
50. PROXIMITY TO OTHER NATURAL LANDSCAPE FEATURES					
				RECOMMEND FOR SCHEDULING? Y/N	
				RECORDED BY:	
				DATE:	

APPENDIX 5: FAN FOEL (PRN 32392) SURVEY

Introduction and background to the survey

A detailed topographic survey was undertaken in October 2002 of a round cairn (DAT PRN 32392) on Fan Foel, Mynydd Du (SN 8215 2234). The cairn is on the county boundary between Carmarthenshire and Powys and was visited by Cambria Archaeology on 19 June 2002 as part of the Cadw-funded Prehistoric Funerary and Ritual Sites Assessment project. The site was scheduled as an ancient monument in May 2000 (SAM number Br275). At the time of the visit in 2002 it was noted that the condition and description of the monument differed considerably from that described in the Sites and Monuments Record entry. This entry was based upon a site visit by the RCAHMS in 1973. In particular, a considerable amount of ongoing erosion was apparent on the western and southwestern sides of the monument and this appears to have been responsible for exposing a curvilinear arc of large sandstone blocks. This weathering of the monument is of concern and threatens to continue to damage the remaining fabric of the monument. In addition, loose stones have been piled up to form a modern walkers' cairn on the northeast side. There is a clear ongoing threat that the stones from the surrounding 'kerb' will continue to be used to add to this modern cairn.

Following consultation between the Archaeologist for Brecon Beacons National Park, members of the Cadw inspectorate and the Director of Cambria Archaeology, it was generally agreed that it would be very difficult to protect the monument from further erosion and that rescue excavation ('preservation by record') should be considered as an option. However, before a detailed proposal could be made, further information about the surviving character of the monument was required including a detailed topographic survey. The survey was undertaken by Cambria Archaeology with the assistance of the Park Archaeologist. Funding for the survey was provided by Welsh Water, the Brecon Beacons National Park and Cadw.

Site Description

The cairn is situated on a summit at 781m AOD. The most recent OS 1:25,000 map indicates that the modern county boundary runs through the centre of the monument. It appears to have originally consisted of a low turf mound although this has only survived on the northern and eastern side. The recent erosion has exposed a continuous arc of stones on the western side of the site (see Plates below). This stone 'kerb' appears to continue under a thin protective cover of turf and dark soil on the southern side of the monument and appears to be visible as an intermittent arc of stones set into turf on the eastern and northern sides, forming a feature 11m in diameter. The modern walkers' cairn is located in the northeastern sector and measures approximately 4m x 2.5m in plan and 1m high. A number of other, smaller stones are set into the surface of the eroding interior of the cairn and these are recorded on the survey. There is a reference to finds of flint flakes and a 'string of clay beads' from a cairn on Fan Foel, although the provenance is uncertain (Bulletin of the Board of Celtic Studies Volume 6 for 1931, pages 93-4). This suggests that the cairn may have been partly 'excavated' in the past. There are no obvious

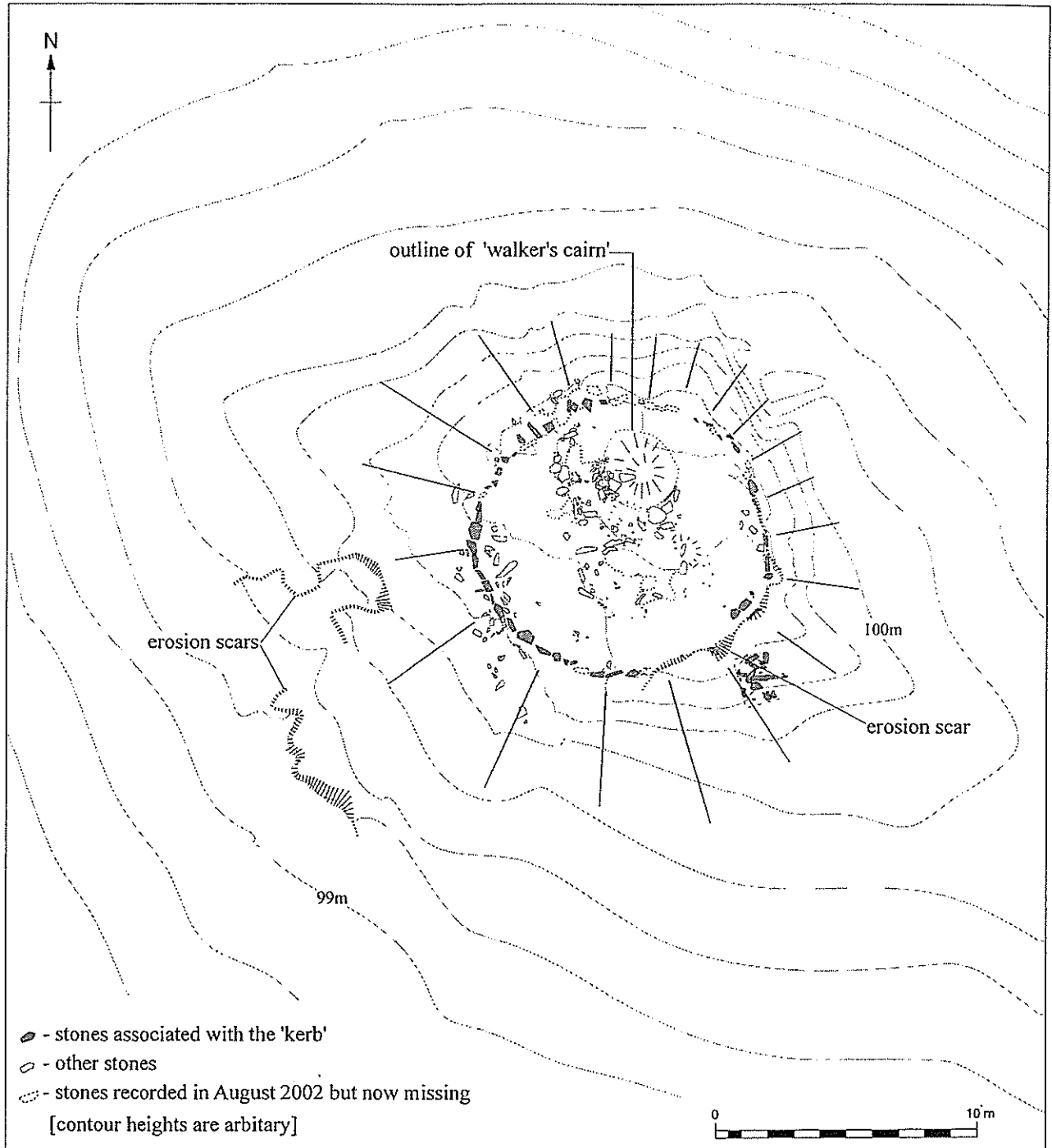
surface traces of such an earlier disturbance although an area of stone free soil in the northwest sector of the cairn requires closer inspection. It is noticeable that a significant number of stones have been moved by visitors during the short period of time between the initial site visit and the detailed survey.


Further fieldwork is now planned for March 2003 with the intention of characterising the monument and considering options for its future management.

Fan Foel, Mynydd Du

October 2002

Surveyed by G.Hughes, P.Dorling, D.Schlee and H.Wilson





PRN 32392 Fan Foel round barrow, looking NE



PRN 32392 Fan Foel round barrow, showing detail of kerb, looking NW

APPENDIX 6: NEW SITES ADDED TO THE SMR

In total 110 new prehistoric funerary and ritual sites have been added to the SMR, including a number of group PRNs

PRN	SITE NAME	SITE TYPE	NGR	COND
43591	PEN-Y-COED ✓	RING CAIRN	SN6554915359	C
43592	BEDDAU'R DERWYDDON ✓	CIST GRAVE CEMETERY?	SN67501812	U
43593	PEN CAE NEWYDD ✓	STANDING STONE?	SN7934328782	B
43594	ESGAIR FRAITH ✓	ROUND BARROW PAIR	SN64834825	C
43595	BANC WERN-WGAN ✓	ROUND BARROW?	SN6887418619	C
43596	PEN Y CAE ✓	ROUND BARROW PAIR	SN82852945	U
43597	CWM HENWEN ✓	ROUND BARROW?	SN8303329380	D
43598	CWM HENWEN ✓	STANDING STONE	SN8322229212	B
43599	CARN GOCH ✓	STANDING STONE	SN6942224696	B
43601	TRICHRUG BARROW GROUP ✓	ROUND BARROW CEMETERY	SN6993022950	D
43602	BRYN MAWR ✓	ROUND BARROW	SN6655449915	C
43603	BERRISBROOK STONES ✓	STANDING STONE PAIR	SN716376	B
43604	TY'R CWM ✓	CLEARANCE CAIRN	SN7145220982	C
43605	PEN-RHIW-FACH ✓	STANDING STONE	SN6711247455	C
43606	CRUGIAU BARROW CEMETERY ✓	ROUND BARROW CEMETERY	SN50002855	C
43607	BLAEN Y CWM ✓	ROUND BARROW	SN5214128154	C
43608	CARMEL CARN ROUND BARROW CEMETERY ✓	ROUND BARROW CEMETERY	SN5796715792	C
43609	MYNYDD FIGYN BARROW PAIR ✓	ROUND BARROW PAIR	SN59573076	C
43610	BLAENFFYNNON ✓	ROUND BARROW	SN5825429496	D
44912	MAES-IFAN ✓	STANDING STONE?	SN57553030	U
44913	MYNYDD CYNROS ✓	ROUND BARROW PAIR	SN62003267	D
44914	BLAEN CWM YR EFAIL ✓	ROUND BARROW?	SN6248332402	D
44915	BLAEN CWM YR EFAIL ✓	STANDING STONE	SN6249132415	C
44916	BANC MAES YR HAIDD ✓	ROUND BARROW PAIR	SN6955542900	C
44917	PANT-Y-BEDOL ✓	ROUND BARROW	SN6885734352	B
44918	PANT-Y-BEDOL ✓	STANDING STONE	SN6887834369	B
44919	PANT-Y-BEDOL ✓	ROUND BARROW	SN6886934384	D
44920	FRON-DDAUNANT ✓	ROUND BARROW	SN6899833818	C
44921	FRON-DDAUNANT ✓	ROUND BARROW	SN6903233792	C
44922	FRON-DDAUNANT ✓	ROUND BARROW	SN6894133848	D
44923	FRON-DDAUNANT ✓	ROUND BARROW	SN6890333938	D
44924	FRON-DDAUNANT ✓	ROUND BARROW	SN6892633910	D
44925	FRON-DDAUNANT ✓	ROUND BARROW	SN6883433924	C
44926	FRON-DDAUNANT ✓	ROUND BARROW CEMETERY	SN68903390	C
44927	BRYN GWYN ✓	ROUND BARROW	SN6747931468	C
44928	✓	ROUND BARROW?	SN7118844026	D
44929	BLAEN-Y-NANT ✓	ROUND BARROW	SN7899842196	D
44930	BANC Y BRYN ✓	ROUND BARROW	SN6874410310	D
44931	BANC Y BRYN ✓	ROUND BARROW	SN6875710275	D
44932	BANC Y BRYN ✓	ROUND BARROW	SN6869810234	D
44933	BANC Y BRYN ✓	ROUND BARROW	SN6867810219	D
44934	BANC Y BRYN ✓	ROUND BARROW	SN6869010209	D
44935	BANC Y BRYN ✓	ROUND BARROW	SN6871510197	D
44936	BANC Y BRYN ✓	ROUND BARROW	SN6866910199	D
44937	BANC Y BRYN ✓	ROUND BARROW	SN6864710183	D
44938	BANC Y BRYN ✓	ROUND BARROW	SN6864510167	D
44939	BANC Y BRYN ✓	ROUND BARROW	SN6868510145	D

PRN	SITE NAME		SITE TYPE	NGR	COND
44940	BANC Y BRYN	✓	ROUND BARROW?	SN6864410215	D
44941	BANC Y BRYN	✓	ROUND BARROW?	SN6862310233	D
45113	BANC Y BRYN	✓	ROUND BARROW?	SN6861810260	D
45114	BANC Y BRYN	✓	ROUND BARROW?	SN6861910227	D
45115	BANC Y BRYN	✓	ROUND BARROW?	SN6860710224	D
45116	BANC Y BRYN	✓	ROUND BARROW?	SN6862010201	D
45117	BANC Y BRYN	✓	ROUND BARROW?	SN6857010201	D
45118	BANC Y BRYN	✓	ROUND BARROW?	SN6856510189	D
45119	BANC Y BRYN	✓	ROUND BARROW?	SN6853910149	D
45120	BANC Y BRYN	✓	RING CAIRN	SN6880810185	C
45121	LLETY'R-CRYDD CAIRNS	✓	ROUND BARROW	SN6925209869	D
45122	LLETY'R-CRYDD CAIRNS	✓	ROUND BARROW	SN6924009878	D
45123	LLETY'R-CRYDD CAIRNS	✓	ROUND BARROW	SN6924309884	D
45124	LLETY'R-CRYDD CAIRNS	✓	ROUND BARROW	SN6926909884	D
45125	LLETY'R-CRYDD CAIRNS	✓	ROUND BARROW	SN6924009924	D
45126	LLETY'R-CRYDD CAIRNS	✓	ROUND BARROW	SN6923909904	D
45127	MYNYDD Y BETWS: FOEL	✓	ROUND BARROW	SN6734211140	D
45128	MYNYDD Y BETWS: FOEL	✓	CLEARANCE CAIRN?	SN6731611181	D
45129	MYNYDD Y BETWS: FOEL	✓	CLEARANCE CAIRN?	SN6730811189	D
45130	MYNYDD Y BETWS: FOEL	✓	CLEARANCE CAIRN	SN6729311180	D
45131	MYNYDD Y BETWS: FOEL	✓	CLEARANCE CAIRN?	SN6728611232	D
45132	FOEL DEG	✓	LONG BARROW?	SN7417414574	C
45134	TRORHIWCRUGOS	✓	ROUND BARROW?	SN7099418794	C
45135		✓	SCOOP GRAVE?	SN73918153	C
45136	FOEL DEG	✓	ROUND BARROW?	SN7392015340	D
45137		✓	SCOOP GRAVE?	SN73884153	C
45138		✓	SCOOP GRAVE?	SN73912153	C
45139	DRYSGOL	✓	ROUND BARROW	SN6928715359	C
45140	DRYSGOL	✓	ROUND BARROW?	SN6919715283	C
45141	MYNYDD MYDDFAI	✓	ROUND BARROW	SN8053929599	D
45142	MYNYDD MYDDFAI	✓	ROUND BARROW?	SN8096729327	D
45143	PANT MEDDYGON	✓	STANDING STONE	SN8020728212	B
45144	TAIR CARN UCHAF	✓	ROUND BARROW CEMETERY	SN6936017385	C
45145	CRAIG TWRCH	✓	ROUND BARROW?	SN6619049066	C
45146	CRAIG TWRCH	✓	ROUND BARROW?	SN6618649105	C
45147	CRAIG TWRCH	✓	STANDING STONE?	SN6619449055	C
45148	DERLWYN ISAF	✓	ROUND BARROW?	SN7652914875	D
45149	DERLWYN ISAF	✓	ROUND BARROW?	SN7652214869	D
45150	DERLWYN ISAF	✓	ROUND BARROW?	SN7649114907	D
45151	DERLWYN ISAF	✓	ROUND BARROW?	SN7649414862	D
45152	DERLWYN ISAF	✓	ROUND BARROW?	SN7648814856	D
45153	DERLWYN ISAF	✓	ROUND BARROW?	SN7647514855	D
45154	PEN CERRIGDIDDOS	✓	ROUND BARROW PAIR	SN7119143993	C
45155	MYNYDD MALLAEN	✓	ROUND BARROW?	SN7316444391	C
45157	TY UCHAF	✓	CLEARANCE CAIRN	SN7632122713	C
45158	TY UCHAF	✓	ROUND BARROW CEMETERY	SN7635022728	C
45159	TY UCHAF	✓	ROUND BARROW	SN7635022728	C
45160	TY UCHAF	✓	ROUND BARROW	SN7632122713	C
45161	TY UCHAF	✓	ROUND BARROW	SN7629622694	C
45162	TY UCHAF	✓	ROUND BARROW	SN7626322910	C
45566	TY UCHAF	✓	ROUND BARROW	SN7620622692	C
45567		✓	STANDING STONE?	SN7154415262	B
45568	TAIR CARN ISAF	✓	ROUND BARROW CEMETERY	SN6832616744	C
45569	BEDDAU'R DERWYDDON	✓	ROUND BARROW CEMETERY	SN6745918242	C
45570	PEN Y COED	✓	STANDING STONE PAIR?	SN6601315490	B

PRN	SITE NAME	SITE TYPE	NGR	COND
45571	TWYN SWND	ROUND BARROW CEMETERY	SN7653822588	V
45572	TWYN SWND ✓	PREHISTORIC MONUMENT COMPLEX	SN7653822588	V
45573	TWYN SWND ✓	ROUND BARROW PAIR	SN7659122581	
45574	TWYN SWND ✓	ROUND BARROW PAIR	SN7653822588	C
45575	CARNAU'R GAREG-LAS;CARN GAREG ✓	ROUND BARROW PAIR	SN7774320293	C
45576	RHIW GAREGOG ✓	ROUND BARROW PAIR	SN7120943506	B
45577	RHIW GAREGOG ✓	PREHISTORIC MONUMENT COMPLEX	SN7120943506	B
45578	PEN Y COED ✓	PREHISTORIC MONUMENT COMPLEX	SN6601315490	V

APPENDIX 7: SITES WITH PALAEOENVIRONMENTAL POTENTIAL

The following sites were all considered to have varying degrees of palaeoenvironmental potential recorded as a result of field visits to the sites during 2001-2002.

4014 SN6936017385 Round barrow TAIR CARN UCHA(F) II

Environmental potential: Medium

A peaty soil developing on the high ground around this cairn and the others in the Tair Carn Uchaf barrow cemetery (PRN 45144). A peat 10m wide and 0.5m deep lies within 100m of the cairn.

4015 SN6925117368 Round barrow TAIR CARN UCHA(F) III

Environmental potential: Medium

A peaty soil has developed on the summit surrounding the Tair Carn Uchaf barrows 50m wide and 0.5m deep which may contain or seal deposits containing palaeoenvironmental material.

4039 SN7170218605 Round barrow CARN PEN-Y-CLOGAU

Environmental potential: Medium

Area of raised bog or peaty soil on the summit containing the barrow particularly evident on the northwest side of the barrow. Peat bog is 50m wide and 0.5m deep

4056 SN7778821876 Round barrow CARN Y GIGFRAN

Environmental potential: High

An area of peat bog lies some 200m to the east of this site and is c.300m in diameter and 0.5m deep

4096 SN7221845542 Round barrow CRUGIAU MERCHED

Environmental potential: Medium

Large area of peat bog over 1m deep located c.200m southeast of the Crugiau Merched Cairns.

4097 SN7233145586 Round barrow CRUGIAU MERCHED

Environmental potential: Medium

Large area of peat bog over 1m deep located c.200m southeast of the Crugiau Merched Cairns.

4100 SN7210349472 Round barrow CARN NANT-YR-AST

Environmental potential: Medium

Peaty deposit 50m wide and 1m deep some 200-300m to the southeast of the site and a similar deposit in a shallow valley to the southwest.

4145 SN8085029856 Round barrow TOMEN Y RHOS

Environmental potential: Low

The ditch may contain palaeoenvironmental material.

5969 SN6806416826 Round barrow TAIR CARN ISSA "A

Environmental potential: High

An area of peaty soil and possible bog 50m wide and 1m deep in the saddle between this site and the Tair Carn ridge.

5970 SN6832616744 Round barrow? TAIR CARN ISSA "B

Environmental potential: Medium

An area of peaty soil 50m wide and 0.5m deep has developed on the Tair Carn ridge within 20m of the site.

5971 SN6840816821 Round barrow? TAIR CARN ISSA "C";

Environmental potential: Medium

An area of peaty soil 50m wide and 0.5m has developed on the Tair Carn ridge within 20m of the site

5972 SN6846016866 Round barrow? TAIR CARN ISSA "D"

Environmental potential: Medium

An area of peaty soil 50m wide and 0.5m deep has developed on the Tair Carn ridge.

9860 SN7602717864 Round barrow BLAEN LLYNFELL

Environmental potential: High

A large area of peat 100m wide and 1m deep has developed in a narrow valley approximately 150m to the north of the site. The peat is eroded in places and in some areas is over 1m thick. There is another large area of peat c.0.5km to the southwest along the ridge. A thin layer of peat, up to 0.3m thick is developing over the east edge of the spread of stones that make up this site.

9861 SN7670217864 Standing stone BLAEN LLYNFELL

Environmental potential: High

A large area of peat has developed in a narrow valley approximately 150m to the north of the site. The peat is eroded in places and in some areas is over 1m thick. There is another large area of peat c.0.5km to the southwest along the ridge.

13483 SN67341108 Cairnfield MYNYDD Y BETWS;FOEL

Environmental potential: Medium

Area of exposed peat deposit 100m wide and 1m deep c.350m to the southwest. There is some evidence of peat cutting.

29852 SN7145443197 Scoop grave? MYNYDD MALLAEN

Environmental potential: High

Peat bog developed in hollow 30m to the northwest of the site. The width of peat bog measures some 40m and lies to a depth of c.1m.

29853 SN7139943170 Scoop grave? MYNYDD MALLAEN

Environmental potential: High

Peat bog developed in hollow 50m to the north of the site. Peat bog is 40 m wide and 1m deep.

30368 SN7192844942 Round barrow? PENRHIWTYWARCH

Environmental potential: Low

Area of boggy ground developing on the south bank of the Nant Dar. The area is generally waterlogged and impassable in wet weather. The bog extends for 50m and is 1m deep.

30369 SN7167644948 Round barrow PENRHIWTYWARCH

Environmental potential: Medium

Area of raised bog on plateau some 30m east of the cairn. The plateau is becoming increasingly wet and boggy. The bog is 50m wide and 1m deep.

30372 SN7267945180 Scoop grave MYNYDD MALLAEN

Environmental potential: High

Area of peat bog 200m to west of site, with a width of 100m and depth of 1m.

31726 SN6904218477 Round barrow? BANC WERN-WGAN

Environmental potential: High

Area of peat bog 100m wide and 1m deep, between 100 and 150m to the southeast of the site.

31727 SN6897018388 Round barrow? BANC WERN-WGAN

Environmental potential: High

Area of peat bog 100m wide and 1m deep, between 100 and 150m to the southeast of the site.

31728 SN6895718343 Round barrow? BANC WERN-WGAN

Environmental potential: High

Area of peat bog 100m wide and 1m deep between 100 and 150m to the southeast.

31729 SN6893418324 Round barrow? BANC WERN-WGAN

Environmental potential: High

Area of peat bog 100m wide and 1m deep, between 100 and 150m to the southeast of the site.

31730 SN6891818321 Round barrow? BANC WERN-WGAN

Environmental potential: High

Area of peat bog 100m wide and 1m deep, between 100m and 150m to the SE of the site.

31731 SN6891918305 Round barrow? BANC WERN-WGAN

Environmental potential: High

Area of peat bog 100m wide and 1m deep between 100m and 150m to the southeast of the site.

32243 SN7381115618 Ring cairn?; Hut circle?

Environmental potential: Medium

An area of boggy ground 0.5m deep developing on either side of Nant Fydd c.100m southeast of the site.

32244 SN7379415594 Ring cairn?; Hut circle?

Environmental potential: Medium

An area of boggy ground developing on either side of Nant Fydd c.100m southeast of the site to a width of 50m and a depth of 0.5m

32392 SN8214822340 Round barrow FAN FOEL

Environmental potential: Medium

The peaty fill of the cairn is being rapidly eroded but enough remains to enable a good sample to be retrieved for palaeoenvironmental analysis. The peat extends for 5m to a depth of 0.2m.

45127 SN6734211140 Round barrow MYNYDD Y BETWS: FOEL

Environmental potential: High

Peat deposits 100m wide and 1m deep 300-400m to the southeast of the site which show some signs of having been worked in the past.

45144 SN6936017385 Round barrow cemetery TAIR CARN UCHAF

Environmental potential: Medium

A peaty soil 0.5m deep has developed on the summit surrounding the Tair Carn Uchaf barrows which may contain or seal deposits containing palaeoenvironmental material.

45568 SN6832616744 Round barrow cemetery TAIR CARN ISAF

Environmental potential: Medium

A peat deposit 50m wide and 0.5m deep has developed in the narrow saddle between the main ridge and the local knoll containing PRN 5969.

Prehistoric Funerary & Ritual Sites Project - East Carmarthenshire

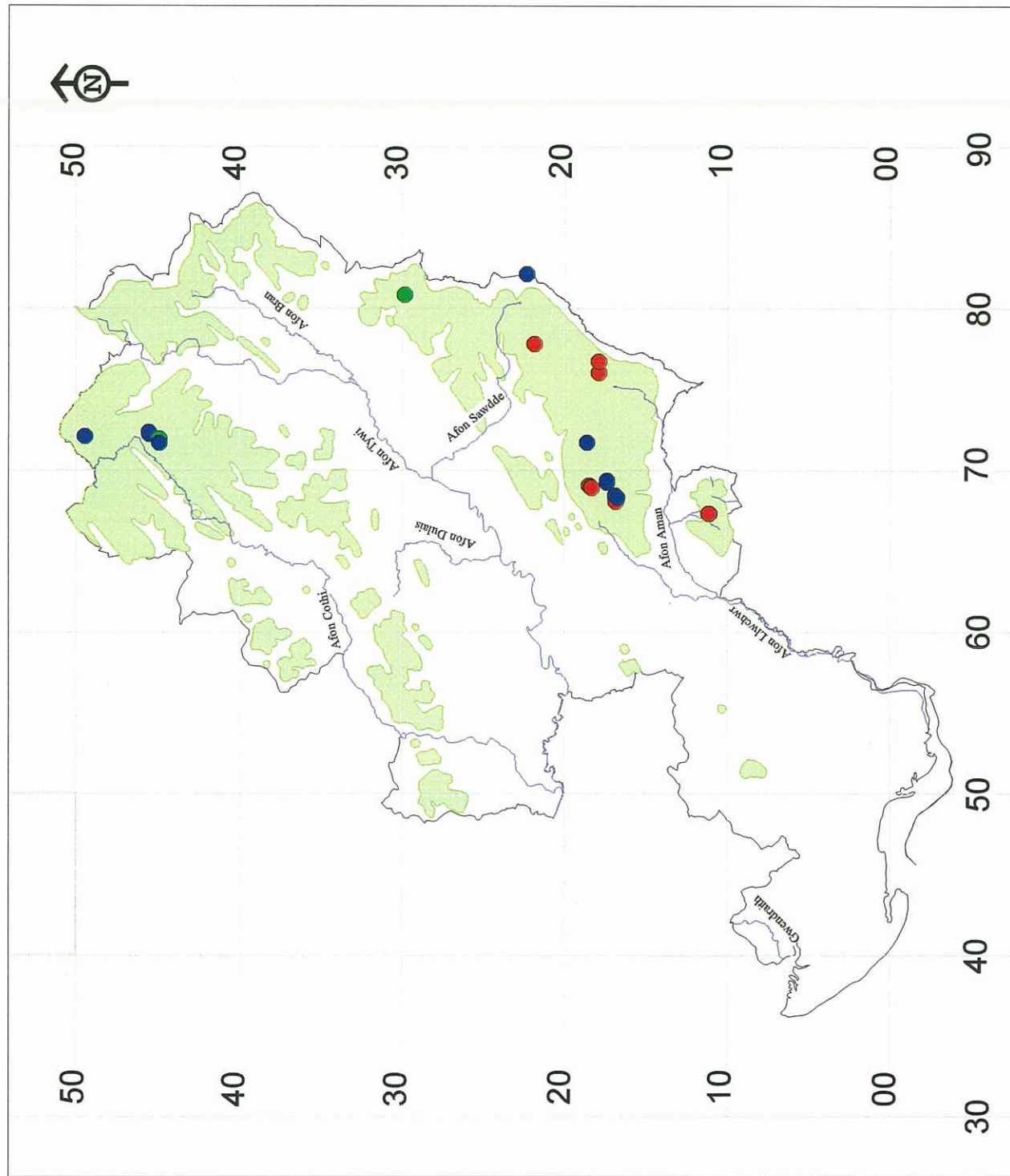


Figure 20 *Distribution of all sites with recorded palaeoenvironmental potential after field visits*

This map is based on the Ordnance Survey map by the National Assembly for Wales with the permission of The Controller of Her Majesty's Stationary Office. Crown Copyright. All rights reserved. Unauthorised reproduction infringes Crown Copyright and may lead to prosecution of civil proceedings. Licence No. GDB272221

**PREHISTORIC FUNERARY & RITUAL SITES PROJECT
EAST CARMARTHENSHIRE 2002-2003**

REPORT NUMBER 2002/94

MARCH 2003

This report has been prepared by Nikki Cook

Position Project Manager

Signature N. J. Cook Date 21/4/02

This report has been checked and approved by Ken Murphy on behalf of Cambria Archaeology,
Dyfed Archaeological Trust Ltd.

Position Principal Archaeologist - Field Operations

Signature [Signature] Date 02/04/03

As part of our desire to provide a quality service we would welcome any comments you may have
on the content or presentation of this report