



20/10/99

Archaeoleg Cambria Archaeology

# Tir Gofal Farm Visit Report

## Kilgetty Farm

### W/13/1249

ACA Project Record No 38906

Report prepared for CCW  
by ACA

October, 1999

Archaeoleg Cambria Archaeology  
Shire Hall,  
8, Carmarthen Street,  
Llandeilo,  
Carmarthenshire  
SA19 6AF  
Tel: (01558) 823121/823131  
Fax: (01558) 823133  
Email: [cambria@acadat.com](mailto:cambria@acadat.com)



A R C H A E O L E G  
**CAMBRIA**  
A R C H A E O L O G Y

**Tir Gofal Application Number** W/13/1249

**Address** Kilgetty Farm, Kilgetty, Pembrokeshire

**NGR** SN136053

**TG Project Officer** Fiona Lanc, Haverfordwest

**Archaeoleg Cambria Archaeology Project Record Number** 38906

**Visit Officer** Paul Sambrook

**Visit Date** 10/09/99

## **TIR GOFAL SITE MANAGEMENT CATEGORY**

As used in accompanying site gazetteer.

**Category A - Sites and Monuments of National Importance**

**Category B - Sites and Monuments of Regional Importance**

**Category C - Sites/Features of Local Importance**

**Category D - Sites/Features needing further investigation (including damaged sites or sites with no defined physical presence).**

## **TIR GOFAL COLOUR CODING**

As used on accompanying holding maps.

<b>Category A - Blue</b>	<i>Scheduled Ancient Monuments Grade 1 and 2* Listed Building</i>
<b>Red</b>	<i>Other Sites and Monuments of National Importance Other Buildings of National Importance</i>
<b>Red toning</b>	<i>Registered Parks and Gardens of Historic Interest</i>
<b>Red Banding</b>	<i>Registered Landscapes of Historic Interest</i>
<b>Category B - Amber</b>	<i>Sites and Monuments of Regional Importance Grade 2 Listed and Other Buildings of Regional Importance</i>
<b>Category C - Green</b>	<i>Sites / Features of Local Importance Buildings of Local Importance</i>
<b>Category D - Grey</b>	<i>Sites / Features of Unknown Importance</i>

## **ARCHAEOLOGICAL SITE STATUS**

Terms used in gazetteer.

### **SAM.**

Scheduled Ancient Monument. SAMs are notified under section 1 of the Planning (Listed Buildings and Conservation Areas) Act 1990. The register of SAMs is maintained and administered by Cadw.

### **LB1, LB2\* & LB2.**

Listed Building categories. Listed buildings are notified under section 1 of the Planning (Listed Buildings and Conservation Areas) Act 1990. The list is maintained and administered by Cadw.

### **HL - Landscapes of Exceptional and Great Historic Interest.**

Defined by the Register of Landscapes, Parks and Gardens of Special Historic Interest in Wales: Part 2.1 Landscapes of Exceptional and Great Historic Interest. The register is advisory only, and has no statutory powers. The register is being compiled by Cadw in partnership with the International Council on Monuments and Sites (ICOMOS) and is concerned with man-made, historic elements of the landscape.

### **HGP - Register of Historic Gardens & Parks.**

Defined by the Register of Landscapes, Parks and Gardens of Special Historic Interest in Wales: Part 1 - Parks & Gardens. The register is advisory only, and has no statutory powers. The register is being compiled by Cadw in partnership with the International Council on Monuments and Sites (ICOMOS) and is concerned with man-made, historic elements of the landscape.

## Description of Kilgetty Farm

### Landscape history.

The location of the farm on a relatively high bank reaching over 100m OD in places has been a significant factor in the development and use of the land more so due to the nature of the underlying geology. The combination of altitude and millstone grit has undoubtedly meant that in earlier times the land here was not intensively farmed and may well have served as open rough pasture until post-mediaeval times.

The poorer land of Killa Mountain at the north-western end of the holding has in part remained unimproved into modern times. The inferior nature of the land here from an agricultural perspective is reinforced by the field names and land usage recorded on early maps. Terms such as 'mountain' and 'moor' are used to describe several parcels on the 19th century tithe map whilst dwellings to the west and north of Kilgetty Farm bear names such as Stony Park White Moor and Black Moor - indicative of the nature of the ground before enclosure and improvement (probably at some time during the 16th-18th centuries).

The use of terms such as 'park' 'ley' and 'meadow' in field names closer to and to the north-east and east of the farmyard suggests that these fields formed the arable land of the early holding at Kilgetty.

The deciduous woodland along the Ford Lake valley and in Deep Cwm to the east undoubtedly stems from a willingness to preserve portions of woodland as a source of timber in the past. However it is evident from the existence of earth field boundaries and settlements within the wooded areas that the woodland is now more extensive than it would have been during the 19th century. This picture is confirmed by cartographic evidence especially that of the parish tithe map which shows that now wooded areas were in fact arable or pasture fields during the 1840s.

### Kilgetty House & Gardens.

The recorded history of the holding extends back several centuries. It is known that the property of Kilgetty House was held by the influential Barlow family during the 16th century and purchased from them by Sir Thomas Canon of Haverfordwest around 1620. Sometime during his lifetime or that of his nephew and successor Morris Canon the mansion known as Kilgetty House was built. This house was assessed as having seven hearths in 1670. Morris Canon died in an accident in 1655 and his wife one of the Wogans of Wiston remarried. Their only son John Canon inherited a substantial estate and upon his death this was transferred to his only child Elizabeth who later married John Phillips of Picton Castle. Kilgetty House and its demesne or estate has remained in the possession of the Picton Estate ever since. About 1725 the mansion was refurbished and enlarged by the Phillipses and it is this mansion which is shown in a sketch drawing made by one John Butcher to accompany his map of the demesne in 1743. The sketch also shows a portion of what must have been quite impressive formal gardens in front of the house and its courtyard. AT this stage in its history Kilgetty House must have been amongst the most impressive homes in the county of Pembrokeshire.

However the 19th century saw a decline in the fortunes of the house if not the estate. By the mid-19th century the mansion had become abandoned and had been demolished. The 1838 parish tithe map does not seem to indicate that anyone was in residence at the mansion. The mansion is indeed absent from the 1891 1:10560 Ordnance Survey map.

The 1841 Census returns for the parish of St Issells lists seven families as resident at 'Kilgetty' including a gardener. These families may have inhabited cottages around the mansion courtyard some of the buildings identified as PRN38964 below may have been dwellings but there is again nothing to indicate occupation of the mansion. There is a tradition related by the present tenant that the village of Kilgetty was originally located at the site of Kilgetty Farm. The village moved to its present location upon the arrival of the railway in 1862. There may be some credence to this story as the early 19th century Ordnance Survey maps consulted do indeed show that there was no settlement at the location of the modern Kilgetty in the early 19th century but that there were indeed a cluster of buildings around Kilgetty House. The seven families who lived at 'Kilgetty' in 1841 may well have been in effect the inhabitants of an original Kilgetty village. However the origins of this settlement are obscure - whether or not a vill existed at Kilgetty before Sir Thomas Canon built his mansion here in 1620 is not known.

The modern farmyard displays some features shown on the 1743 estate map and sketch prepared by John Butcher as well as the 1842 tithe map. These can be listed as follows;

PRN 35462 - Garden wall (not wholly intact being best preserved at western and northern sides)

PRN 38960 - Outbuilding (present in 1743 as an outbuilding on the northern side of the courtyard)

PRN 38961 - Cobbled Courtyard (grassed over in large part)

PRN 38962 - Farmhouse (shown in 1743 as an outbuilding on the southern side of the courtyard)

PRN 38963 - Outbuildings (range of buildings of unknown purpose south of courtyard range surviving as fragmentary ruins). Described as 'Houses Buildings etc.' on 1838 tithe apportionment.

PRN 38964 - Cottage shown on tithe map.

#### Archaeology of the farm

The modern farmstead and the buildings and garden features which are described above are an important historical focus for the study of the farm but the archaeological resource of the entire holding is both rich and varied.

The details of individual features and sites are presented in the appended gazetteer. However it is worth briefly outlining the significant sites and themes encountered at Kilgetty Farm here.

Deer Park Rath. It is strongly suspected that an Iron Age hillfort or rath occupies the top of the prominent hill in the centre of the Deer Park

Settlements. Aside from the Kilgetty farmstead a significant cluster of deserted settlements and associated field parcels exists around Penycwm Slack. They are undoubtedly indicative of the enclosure and improvement of poor ground at a time when land pressure forced marginal land to be occupied. This may have occurred as recently as the 18th century and result from a combination of population growth and increased activity at local collieries and ironworks. This is possibly also true of other clusters of settlements around Stony Park and in Deep Cwm. Both around Penycwm Slack and Deep Cwm these settlements are now obscured in regenerated woodland and scrub.

Coal and iron mining. There is abundant evidence in the field and on cartographic sources for coal mining on the holding. Some iron-ore in the form of iron nodules interbedded with coal bearing strata may also have been mined to supply the nearby Stepside Ironworks. Mining came to an end locally as late as the 1930's but these coal shafts and pits on Kilgetty Farm generally seem to date to the 18th and 19th centuries or perhaps earlier in some instances.

## Overall Farm Recommendations

Site specific recommendations have been made elsewhere in this gazetteer in relation to the archaeological features which are found within the holding boundaries. It is however necessary to add some more general comments here regarding the importance and potential of the archaeology of the farm. Access appears to be good to most parts of the holding and for this reason it is felt that Kilgetty Farm does offer the potential if hosting visitor groups and educational parties, providing safety aspects surrounding some features are considered and a structured, managed system is in place (a marked footpath accompanied by an explanatory leaflet or interpretative boards would be ideal).

1. The Landscape Park of Kilgetty Farm (PRN) has already been included in the National Gardens Register. Its numerous component features therefore belong to a complex of recognised national importance and efforts should be made to retain that which survives. Some features associated with the Landscape Park have visitor or educational potential, especially the area of the formal gardens and the ruined Belvedere. School groups studying local history or society in 18th century Wales would benefit from visiting these features. The presence of the post-mediaeval garden and Deer Park is enhanced by the survival of prehistoric features (the bronze age round barrow and iron age hillfort) and a striking landscape and accompanying views towards the coast.
2. The coal workings which are dotted around the holding also offer potential as sites of regional importance, being representative of the Pembrokeshire coalfield. Many of the workings at Kilgetty Farm are now infilled and not visible on the surface, but a few survive and would make interesting features to point out to visitors.
3. The deserted cottages around Penycwm Slack, Deep Cwm Wood and closer to the farmstead all represent dwellings of the rural population during the 18th and 19th centuries. They are individually and collectively important as pointers to the social and economic history of the region as they offer opportunities to study and reflect on the domestic life of the lower classes of society - small farmers, rural craftsmen and industrial workers. Through historic sources, such as Land Tax records, church and chapel records and census returns, it is possible to identify the families who occupied these now ruined homes and learn much about social conditions and lifestyles in previous times. The opportunity for historic study by schoolchildren and other groups is considerable.

<i>PRN</i> 3647	<i>Site name</i> KILGETTY HOUSE	<i>NGR</i> SN13360844
<i>Site type</i> MANSION	<i>Period</i> Mediaeval; Post Med	<i>Site Status</i>

**Description**

The mansion built during the 1720s was derelict during the early 19th century and had been demolished by 1850. It is shown on the parish Tithe Map. Site now partly overbuilt by a modern farm shed.

**Recommendations**

Archaeological deposits may survive beneath the modern ground surface. Any future excavation on or around the mansion site should be accompanied by archaeological evaluation and a watching brief.

<i>Management Category</i> D	<i>Visited by</i> RPS	<i>Visited On</i> September 1999
------------------------------	-----------------------	----------------------------------

<i>PRN</i> 3648	<i>Site name</i> KILGETTY FARM	<i>NGR</i> SN13350775
<i>Site type</i> DEER PARK	<i>Period</i> Post Med	<i>Site Status</i> HPG

**Description**

Area of 18th century Deer Park has been divided by the modern A477 Tenby road. Despite this interruption the character of most of the Park is recognisable as an area of open ground defined by a substantial stone boundary wall.

**Recommendations**

Retain existing boundary and essentially open character of Deer Park. Some consolidation of surviving sections of boundary wall desirable. Avoid further damage to boundary by off-road vehicles.

<i>Management Category</i> A	<i>Visited by</i> RPS	<i>Visited On</i> September 1999
------------------------------	-----------------------	----------------------------------

<i>PRN</i> 3649	<i>Site name</i> KILGETTY FARM	<i>NGR</i> SN13600837
<i>Site type</i> BELVEDERE	<i>Period</i> Post Med	<i>Site Status</i> HPG

**Description**

Ruined summer house or belvedere which formed part of the formal gardens associated with the mansion of Kilgetty House.

**Recommendations**

Preserve structure. Consolidation of the masonry would be desirable to prevent further decay.

<i>Management Category</i> A	<i>Visited by</i> RPS	<i>Visited On</i> September 1999
------------------------------	-----------------------	----------------------------------

<i>PRN</i> 3783	<i>Site name</i> EGYPT CROMLECH	<i>NGR</i> SN14241032
<i>Site type</i> CHAMBERED TOMB?	<i>Period</i> Neolithic	<i>Site Status</i>

**Description**

A possible neolithic burial chamber was reported near here by the Ordnance Survey in the 1960s, but was thought to be a natural feature. No evidence was seen at time of visit.

**Recommendations**

No specific recommendation.

<i>Management Category</i> D	<i>Visited by</i> RPS	<i>Visited On</i> September 1999
------------------------------	-----------------------	----------------------------------

<i>PRN</i> 4927	<i>Site name</i> LOWER WEST MOUNT	<i>NGR</i>	SN14301020
<i>Site type</i> UNKNOWN	<i>Period</i> Unknown	<i>Site Status</i>	

**Description**

Recorded only as a place name. Significance unknown.

**Recommendations**

No specific recommendation.

<i>Management Category</i> D		<i>Visited by</i> RPS	<i>Visited On</i> September 1999
<i>PRN</i> 21367	<i>Site name</i> KILGETTY FARM	<i>NGR</i>	SN13050805
<i>Site type</i> LEAT	<i>Period</i> Post Med	<i>Site Status</i>	

**Description**

Well preserved leat which probably carried water to the ironworks or coal mines around Stepside during the 19th century. Importance increased by postulated relationship to the ironworks, which is a Scheduled Ancient Monument.

**Recommendations**

The integrity of the leat course should be maintained. Tree growth and debris which currently interrupts the leat should be removed and managed. Further damage by off-road vehicles should be avoided.

<i>Management Category</i> A		<i>Visited by</i> RPS	<i>Visited On</i> September 1999
<i>PRN</i> 35462	<i>Site name</i> KILGETTY HOUSE	<i>NGR</i>	SN12440850
<i>Site type</i> GARDEN WALL	<i>Period</i> Post Med	<i>Site Status</i>	HPG

**Description**

Dividing wall between courtyard and garden, which also encloses the area of the former formal garden associated with Kilgetty House.

**Recommendations**

It is recommended that the boundary line should be maintained around the garden and that well preserved sections of the wall should be appropriately consolidated.

<i>Management Category</i> A		<i>Visited by</i> RPS	<i>Visited On</i> September 1999
<i>PRN</i> 35463	<i>Site name</i> KILGETTY MANSION	<i>NGR</i>	SN13500845
<i>Site type</i> GARDEN	<i>Period</i> Post Med	<i>Site Status</i>	HPG

**Description**

Ornamental walled garden associated with Kilgetty House. Only the boundary line and some possible internal dividing boundaries now survive above ground.

**Recommendations**

Ground disturbance should be minimal as there is a possibility that archaeological evidence relating to the formal gardens survives beneath the surface. Maintain as pasture.

<i>Management Category</i> A		<i>Visited by</i> RPS	<i>Visited On</i> September 1999
------------------------------	--	-----------------------	----------------------------------



PRN	35464	<i>Site name</i>	KILGETTY MANSION	<i>NGR</i>	SN13470847
<i>Site type</i>	ORNAMENTAL FEATURE	<i>Period</i>	Post Med	<i>Site Status</i>	HPG

**Description**

Ornamental feature shown on 1743 sketch drawing of Kilgetty House and gardens. Apparently a willow tree planted within a circular feature.

**Recommendations**

Archaeological evidence may survive below the surface.

<i>Management Category</i>	D	<i>Visited by</i>	RPS	<i>Visited On</i>	September 1999
----------------------------	---	-------------------	-----	-------------------	----------------

PRN	35816	<i>Site name</i>	KILGETTY FARM	<i>NGR</i>	SN13620806
<i>Site type</i>	FISHPOND	<i>Period</i>	Post Med	<i>Site Status</i>	HPG

**Description**

Fishpond on boundary of deer park probably site marked 'Well' on OS maps. No physical remains noted.

**Recommendations**

Avoid ground disturbance - archaeological evidence may survive below the surface.

<i>Management Category</i>	D	<i>Visited by</i>	RPS	<i>Visited On</i>	September 1999
----------------------------	---	-------------------	-----	-------------------	----------------

PRN	35818	<i>Site name</i>	CHURCH WAY; KILGETTY FARM DEER PARK	<i>NGR</i>	SN13380842
<i>Site type</i>	TRACKWAY	<i>Period</i>	Post Med	<i>Site Status</i>	

**Description**

Trackway leading from Kilgetty Farm courtyard towards Stepside village through deer park. There is a 3m wide gap in the field boundary at the NW edge of the Deer Park through which the track passes. The track line is visible as a 4-5m wide depression up to 0.5m deep.

**Recommendations**

No specific recommendations.

<i>Management Category</i>	C	<i>Visited by</i>	RPS	<i>Visited On</i>	September 1999
----------------------------	---	-------------------	-----	-------------------	----------------

PRN	35819	<i>Site name</i>	KILGETTY FARM	<i>NGR</i>	SN133078
<i>Site type</i>	POND?	<i>Period</i>	Post Med	<i>Site Status</i>	HPG

**Description**

Circular feature in deer park probably a pond. Marked as a circular boggy feature on OS 1907 and recorded as 'Sinks' on OS SN1207 & SN1307 1:2500 revised 1967. In area of scrub/woodland. Not viewed in field - condition unknown.

**Recommendations**

Avoid ground disturbance - archaeological evidence may survive below surface.

<i>Management Category</i>	D	<i>Visited by</i>	RPS	<i>Visited On</i>	September 1999
----------------------------	---	-------------------	-----	-------------------	----------------

<b>PRN</b> 35822	<b>Site name</b> KILGETTY FARM	<b>NGR</b> SN13310832
<b>Site type</b> BUILDING	<b>Period</b> Post Med	<b>Site Status</b> HPG

**Description**

Building probably not a dwelling as it is not mentioned in the title apportionment. Most likely for animal use because it is situated in a field called The Paddock. Ruinous fragments survives in scrubby woodland at edge of Deer Park. Purpose unknown.

**Recommendations**

Preserve and consolidate remaining elements of structure.

<b>Management Category</b> D	<b>Visited by</b> RPS	<b>Visited On</b> September 1999
------------------------------	-----------------------	----------------------------------

<b>PRN</b> 35867	<b>Site name</b> KILGETTY FARM	<b>NGR</b> SN13350841
<b>Site type</b> TRACKWAY	<b>Period</b> Post Med	<b>Site Status</b>

**Description**

Probable cart track running outside Deerpark PRN3648 from mansion PRN3647. No evidence noted in field.

**Recommendations**

No specific recommendations.

<b>Management Category</b> C	<b>Visited by</b> RPS	<b>Visited On</b> September 1999
------------------------------	-----------------------	----------------------------------

<b>PRN</b> 35869	<b>Site name</b> KILGETTY FARM	<b>NGR</b> SN132080
<b>Site type</b> TREE-RING	<b>Period</b> Post Med	<b>Site Status</b> HPG

**Description**

Tree ring in deer park. No evidence in field.

**Recommendations**

No specific recommendations.

<b>Management Category</b> D	<b>Visited by</b> RPS	<b>Visited On</b> September 1999
------------------------------	-----------------------	----------------------------------

<b>PRN</b> 35870	<b>Site name</b> KILGETTY FARM	<b>NGR</b> SN134083
<b>Site type</b> TREE-RING	<b>Period</b> Post Med	<b>Site Status</b> HPG

**Description**

Tree ring in deer park. No evidence in field.

**Recommendations**

Avoid replanting - this tree-ring was in the vicinity of the possible iron age hillfort PRn 38927

<b>Management Category</b> C	<b>Visited by</b> RPS	<b>Visited On</b> September 1999
------------------------------	-----------------------	----------------------------------

PRN 35871	Site name KILGETTY FARM		NGR SN134082
Site type TREE-RING	Period Post Med		Site Status HPG

**Description**

Tree ring in deer park. No evidence in field.

**Recommendations**

No specific recommendations.

Management Category C		Visited by RPS	Visited On September 1999
-----------------------	--	----------------	---------------------------

PRN 38927	Site name KILGETTY FARM DEER PARK		NGR SN13440813
Site type HILLFORT?	Period Iron Age		Site Status

**Description**

Probable hillfort site situated on a promontory overlooking a deep valley which lies to the south and east. Slight earthworks were noted on promontory and are visible from the vicinity of the Beleverde to the north.

**Recommendations**

Further survey required. Maintain as semi-improved pasture and avoid further ploughing of the site and immediate vicinity.

Management Category A		Visited by RPS	Visited On September 1999
-----------------------	--	----------------	---------------------------

PRN 38928	Site name KILGETTY FARM DEER PARK		NGR SN13320822
Site type QUARRY	Period Post Med		Site Status

**Description**

Linear quarry from which a solid grey sandstone has been extracted. Possibly modern.

**Recommendations**

Further extraction of stone along the scarp should be discouraged as there may be features relating to the hillfort PRN38928 on the adjacent land.

Management Category C		Visited by RPS	Visited On September 1999
-----------------------	--	----------------	---------------------------

PRN 38929	Site name KILGETTY DEER PARK		NGR SN13280823
Site type FOLD?	Period Post Med		Site Status HPG

**Description**

Probable rectilinear fold now reduced to low grassy banks of which only two sides survive as an L-shaped earthwork. Dimensions at least 18m x 12m originally.

**Recommendations**

Avoid further denudation of surviving features.

Management Category D		Visited by RPS	Visited On September 1999
-----------------------	--	----------------	---------------------------

<i>PRN</i> 38930	<i>Site name</i> KILGETTY DEER PARK	<i>NGR</i> SN13190796
<i>Site type</i> ORNAMENTAL FEATURE	<i>Period</i> Post Med	<i>Site Status</i> HPG

**Description**

Well built stone arch over river which carries on line of Deer Park wall to S side of river. Complete arch is approx. 3m x 4m wide.

**Recommendations**

Preserve and consolidate.

<i>Management Category</i> A		<i>Visited by</i> RPS	<i>Visited On</i> September 1999
<i>PRN</i> 38931	<i>Site name</i> KILGETTY FARM DEER PARK		
<i>Site type</i> LEAT	<i>Period</i> Post Med	<i>NGR</i> SN12800844	<i>Site Status</i>

**Description**

18th or 19th century leat which took water to coal or iron works around Stepside.

**Recommendations**

Leat course should be preserved. Tree growth or debris interrupting its course need to be removed. Further damage by off-road vehicles should be avoided.

<i>Management Category</i> B		<i>Visited by</i> RPS	<i>Visited On</i> September 1999
<i>PRN</i> 38932	<i>Site name</i> KILGETTY FARM DEER PARK		
<i>Site type</i> ROUND BARROW	<i>Period</i> Bronze Age	<i>NGR</i> SN13350825	<i>Site Status</i>

**Description**

Low circular mound. 18m in diameter x up to 1m high. Potentially an undisturbed round barrow.

**Recommendations**

Preserve in present condition under pasture. Avoid ploughing.

<i>Management Category</i> A		<i>Visited by</i> RPS	<i>Visited On</i> September 1999
<i>PRN</i> 38933	<i>Site name</i> KILGETTY FARM		
<i>Site type</i> TRACKWAY	<i>Period</i> Post Med	<i>NGR</i> SN12980887	<i>Site Status</i>

**Description**

The line of a probable trackway running SSE from a parcel of scrubland S of Stony Park cottage. Track is 4m wide and its line is clear near to the house.

**Recommendations**

No specific recommendation.

<i>Management Category</i> C		<i>Visited by</i> RPS	<i>Visited On</i> September 1999
------------------------------	--	-----------------------	----------------------------------

<i>PRN</i> 38934	<i>Site name</i> KILGETTY FARM	<i>NGR</i> SN12940863	
<i>Site type</i> COAL PIT	<i>Period</i> Post Med	<i>Site Status</i>	

**Description**

Roughly oval earthwork feature situated at the edge of a woodland parcel. Measures 10m N-S x 12m E-W. No coal seen in tip - this may have been a trial working. A circular depression c.4m in diameter represents the infilled pit. The upcast spoil from the pit creates a narrow 'lip' around its S side c.2m wide x 0.5 high. Depression is less than 0.5m deep.

**Recommendations**

Maintain in present condition. Keep clear of tree growth and debris.

<i>Management Category</i> B	<i>Visited by</i> RPS	<i>Visited On</i> September 1999
------------------------------	-----------------------	----------------------------------

<i>PRN</i> 38935	<i>Site name</i> KILGETTY FARM	<i>NGR</i> SN13010896	
<i>Site type</i> ROAD;TRACKWAY	<i>Period</i> Post Med	<i>Site Status</i>	

**Description**

This old trackway or road remains partly in use to the west of Kilgetty Farm house. Post-dates the 1743 estate map of the farm. The best preserved section is over 10m wide with large earth banks each side planted with mature oak and other hardwood species. Banks are up to 1.5m high and over 2m wide.

**Recommendations**

Character of the trackway with its defining banks and avenue of hardwood trees needs to be maintained.

<i>Management Category</i> C	<i>Visited by</i> RPS	<i>Visited On</i> September 1999
------------------------------	-----------------------	----------------------------------

<i>PRN</i> 38936	<i>Site name</i> KILGETTY FARM	<i>NGR</i> SN13060842	
<i>Site type</i> COAL PIT	<i>Period</i> Post Med	<i>Site Status</i>	

**Description**

Site of pre-20th century coal working. Shaft site and spoil tip survive.

**Recommendations**

Maintain in current condition.

<i>Management Category</i> B	<i>Visited by</i> RPS	<i>Visited On</i> September 1999
------------------------------	-----------------------	----------------------------------

<i>PRN</i> 38937	<i>Site name</i> KILGETTY FARM	<i>NGR</i> SN13250856	
<i>Site type</i> COAL PIT	<i>Period</i> Post Med	<i>Site Status</i>	

**Description**

Coal pit is shown on historic maps now infilled and ploughed out. No visible evidence in field.

**Recommendations**

No specific recommendations.

<i>Management Category</i> B	<i>Visited by</i> RPS	<i>Visited On</i> September 1999
------------------------------	-----------------------	----------------------------------

<i>PRN</i> 38938	<i>Site name</i> KILGETTY FARM	<i>NGR</i> SN13760877
<i>Site type</i> COAL PIT	<i>Period</i> Post Med	<i>Site Status</i>

**Description**

Site of an old coal pit now represented only by an irregular spoil mound of friable black shale c.20m square in area x 2m high.

**Recommendations**

Retain existing spoil tip. Do not remove material.

<i>Management Category</i> B	<i>Visited by</i> RPS	<i>Visited On</i> September 1999
------------------------------	-----------------------	----------------------------------

<i>PRN</i> 38939	<i>Site name</i> STONY PARK COTTAGE	<i>NGR</i> SN12850884
<i>Site type</i> COTTAGE	<i>Period</i> Post Med	<i>Site Status</i>

**Description**

Site of a 19th century cottage. Little visible trace of building now apparent.

**Recommendations**

Archaeological evidence of this dwelling may survive. Avoid future ground disturbance. Retain field boundary on north side of dwelling site.

<i>Management Category</i> B	<i>Visited by</i> RPS	<i>Visited On</i> September 1999
------------------------------	-----------------------	----------------------------------

<i>PRN</i> 38940	<i>Site name</i> GANGRELL COTTAGE	<i>NGR</i> SN12540907
<i>Site type</i> COTTAGE	<i>Period</i> Post Med	<i>Site Status</i>

**Description**

Ruinous cottage site located in wooded parcel. Outline of house visible as well as associated garden plot and field boundaries. Dates to 18th/19th century.

**Recommendations**

Avoid future encroachment by nearby trackway used for off-road vehicles and leave surviving structure and associated garden boundaries undisturbed.

<i>Management Category</i> B	<i>Visited by</i> RPS	<i>Visited On</i> September 1999
------------------------------	-----------------------	----------------------------------

<i>PRN</i> 38941	<i>Site name</i> UNKNOWN	<i>NGR</i> SN12440907
<i>Site type</i> COTTAGE	<i>Period</i> Post Med	<i>Site Status</i>

**Description**

Cottage abandoned by the time of the 1st edition OS 1:10560 map of 1891. Rectangular outline of cottage clearly visible and defined by drystone wall bases.

**Recommendations**

Ensure that surviving features are not disturbed and keep free of scrub and tree growth.

<i>Management Category</i> B	<i>Visited by</i> RPS	<i>Visited On</i> September 1999
------------------------------	-----------------------	----------------------------------

PRN 38942 Site name HERONS MILL;HERRINGS MILL NGR SN12310911  
Site type MILL Period Post Med Site Status

**Description**

Ruins of an 18th/19th century mill. Ruinous fragments of several buildings and associated features survive but were beyond the scope of survey by a single worker.

**Recommendations**

An archaeological survey of surviving buildings and features is required. The nature of a mill as a focus of economic and social activity increases the importance of this site. Surviving features should be preserved and consolidated. Proximity to Landsker Borderlands Trail opens potential for this site to be interpreted for the public although safety considerations may mitigate against such development.

Management Category A Visited by RPS Visited On September 1999  
PRN 38943 Site name BRANDY BACK NGR SN12340921  
Site type COTTAGE Period Post Med Site Status

**Description**

Very ruinous cottage site. Cut through by a modern trackway. Both gable ends seem to be present and the outline of a rectilinear building apparent. Probably c12m NNE-SSW x 6m in dimension.

**Recommendations**

Avoid any further denigration of the site by wheeled vehicles. Archaeological features associated with the settlement may survive beneath the surface.

Management Category B Visited by RPS Visited On September 1999  
PRN 38944 Site name PENYCWM SLACK;PELECWM SLACK NGR SN12500919  
Site type FARMSTEAD Period Post Med Site Status

**Description**

Farmstead complex. Building largely intact though roofless. Includes three 'rooms' the W room being the domestic part of the range with a chimney flue in the W gable wall and a collapsed inglenook fireplace/chimney in its E wall exposing a double oven. There is a garden plot to the N of the house and a badly ruined ancillary building some 10m NW of the W gable wall.

**Recommendations**

The preservation and consolidation of the standing structure as an example of a small 19th century farmstead would be desirable. Damage to surviving walls by passing vehicles using trackway in front of the main building should be avoided.

Management Category B Visited by RPS Visited On September 1999  
PRN 38945 Site name UNKNOWN NGR SN13910839  
Site type BUILDING Period Post Med Site Status

**Description**

Ruins of a rectilinear building represented by substantial drystone walls in a tumbled down state. Building has 2 main rooms aligned roughly N-S measuring 15m N-S x 6m overall. It stands on a levelled area created by a quarry cut into the moderate slope above. A gap exists between the quarry face and the building and an extension is appended to the centre of the W wall running across to the quarry face. An unusual feature is present in the quarry face enclosed by this extension namely a section of revetment walling within which is a rectangular niche capped by a roughly triangular stone. Beneath this at the foot of the quarry face the top of a subterranean passage is exposed. The fact that the floor of the extension is sunk into the surface suggests that its use may have been associated with a 'cold bath' or well of some description.

**Recommendations**

Maintain in present condition.

Management Category B Visited by RPS Visited On September 1999

<b>PRN</b> 38946	<b>Site name</b> UNKNOWN	<b>NGR</b> SN13890842
<b>Site type</b> COTTAGE	<b>Period</b> Post Med	<b>Site Status</b>

**Description**

Site of 19th century cottage. 2 rooms evident aligned E-W with the W cell at a level approx. 1m higher than E cell. Overall dimensions are 13m x 5m. Walls now only survive as low wall bases. Several yew trees are planted around the house site.

**Recommendations**

Maintain in present condition.

<b>Management Category</b> B	<b>Visited by</b> RPS	<b>Visited On</b> September 1999
------------------------------	-----------------------	----------------------------------

<b>PRN</b> 38947	<b>Site name</b> KILGETTY FARM DEER PARK	<b>NGR</b> SN13600809
<b>Site type</b> SHAFT	<b>Period</b> Post Med	<b>Site Status</b>

**Description**

Site of an 'Old Shaft' marked on 1891 OS Map. No surface evidence seen.

**Recommendations**

No specific recommendations.

<b>Management Category</b> B	<b>Visited by</b> RPS	<b>Visited On</b> September 1999
------------------------------	-----------------------	----------------------------------

<b>PRN</b> 38948	<b>Site name</b> KILGETTY FARM GARDEN	<b>NGR</b> SN13610834
<b>Site type</b> ORNAMENTAL POND	<b>Period</b> Post Med	<b>Site Status</b> HPG

**Description**

Site of pond associated with the 18th century ornamental gardens of Kilgetty House. There is no surface evidence for the pond as it was infilled in recent years. However the process probably did not damage the stone lining of the pond and it almost certainly survives as an archaeological feature.

**Recommendations**

It is likely that evidence of this pond survives beneath the surface. Any future intrusive work should be accompanied by an archaeological evaluation as pond sites can preserve valuable archaeological evidence.

<b>Management Category</b> D	<b>Visited by</b> RPS	<b>Visited On</b> September 1999
------------------------------	-----------------------	----------------------------------

<b>PRN</b> 38949	<b>Site name</b> EAST CROFT	<b>NGR</b> SN13640846
<b>Site type</b> COAL PIT	<b>Period</b> Post Med	<b>Site Status</b>

**Description**

Old coal working marked on 1891 OS map. No evidence noted in field.

**Recommendations**

No specific recommendations.

<b>Management Category</b> B	<b>Visited by</b> RPS	<b>Visited On</b> September 1999
------------------------------	-----------------------	----------------------------------



<i>PRN</i>	38950	<i>Site name</i>	RED WALLS FIELD	<i>NGR</i>	SN13610871
<i>Site type</i>	COAL PIT	<i>Period</i>	Post Med	<i>Site Status</i>	

**Description**

Site of 18th century coal pit. No surface evidence seen. .

**Recommendations**

No specific recommendations.

<i>Management Category</i>	B	<i>Visited by</i>	RPS	<i>Visited On</i>	September 1999
----------------------------	---	-------------------	-----	-------------------	----------------

<i>PRN</i>	38951	<i>Site name</i>	RED WALLS FIELD	<i>NGR</i>	SN13660876
<i>Site type</i>	COAL PIT	<i>Period</i>	Post Med	<i>Site Status</i>	

**Description**

Site of 18th century coal pit. No surface evidence seen.

**Recommendations**

No specific recommendations.

<i>Management Category</i>	B	<i>Visited by</i>	RPS	<i>Visited On</i>	September 1999
----------------------------	---	-------------------	-----	-------------------	----------------

<i>PRN</i>	38952	<i>Site name</i>	WEST HILLS FIELD	<i>NGR</i>	SN13460878
<i>Site type</i>	COAL PIT	<i>Period</i>	Post Med	<i>Site Status</i>	

**Description**

Site of 18th century coal pit. No surface evidence seen.

**Recommendations**

No specific recommendations.

<i>Management Category</i>	B	<i>Visited by</i>	RPS	<i>Visited On</i>	September 1999
----------------------------	---	-------------------	-----	-------------------	----------------

<i>PRN</i>	38953	<i>Site name</i>	MALT HOUSE MEADOW	<i>NGR</i>	SN13350864
<i>Site type</i>	COAL PIT	<i>Period</i>	Post Med	<i>Site Status</i>	

**Description**

Site of 19th century coal pit. No surface evidence seen.

**Recommendations**

No specific recommendations.

<i>Management Category</i>	B	<i>Visited by</i>	RPS	<i>Visited On</i>	September 1999
----------------------------	---	-------------------	-----	-------------------	----------------

<i>PRN</i>	38954	<i>Site name</i>	MALT HOUSE MEADOW	<i>NGR</i>	SN13260866
<i>Site type</i>	COAL PIT	<i>Period</i>	Post Med	<i>Site Status</i>	

**Description**

Site of 18th century coal pit. No surface evidence seen.

**Recommendations**

No specific recommendations.

<i>Management Category</i>	B	<i>Visited by</i>	RPS	<i>Visited On</i>	September 1999
----------------------------	---	-------------------	-----	-------------------	----------------

<i>PRN</i>	38955	<i>Site name</i>	MALT HOUSE MEADOW	<i>NGR</i>	SN13250861
<i>Site type</i>	COAL PIT	<i>Period</i>	Post Med	<i>Site Status</i>	

**Description**

Site of 18th century coal pit. No surface evidence seen.

**Recommendations**

No specific recommendations.

<i>Management Category</i>	B	<i>Visited by</i>	RPS	<i>Visited On</i>	September 1999
----------------------------	---	-------------------	-----	-------------------	----------------

<i>PRN</i>	38956	<i>Site name</i>	RED WALLS COTTAGE	<i>NGR</i>	SN13240889
<i>Site type</i>	COTTAGE	<i>Period</i>	Post Med	<i>Site Status</i>	

**Description**

Cottage known to be occupied throughout 19th century and described as a homestead on the parish tithe apportionment. Named as Red Walls Cottage on 1891 OS map. Tithe map shows that there were buildings present either side of the road here but no trace was seen during field visit.

**Recommendations**

The site of the dwelling appears to have been transformed by land improvement in recent years. There seems little likelihood of archaeological evidence surviving and no specific recommendations can be made.

<i>Management Category</i>	B	<i>Visited by</i>	RPS	<i>Visited On</i>	September 1999
----------------------------	---	-------------------	-----	-------------------	----------------

<i>PRN</i>	38957	<i>Site name</i>	DEEP CWM WOOD	<i>NGR</i>	SN13910840
<i>Site type</i>	COAL PIT	<i>Period</i>	Post Med	<i>Site Status</i>	

**Description**

Appears to be an old coal pit still open and potentially hazardous. Not shown on any consulted maps.

**Recommendations**

Further investigation of this working is required and it may need to be fenced off on safety grounds. Signposting as a safety hazard would also be recommended if it is found to be of any significant depth.

<i>Management Category</i>	B	<i>Visited by</i>	RPS	<i>Visited On</i>	September 1999
----------------------------	---	-------------------	-----	-------------------	----------------

<b>PRN</b> 38958	<b>Site name</b> UNKNOWN	<b>NGR</b> SN13820927
<b>Site type</b> COTTAGE	<b>Period</b> Post Med	<b>Site Status</b>

**Description**

Slight remains of cottage seen from roadside in the form of low grassy wall bases tracing the outline of a rectangular structure. Partly obscured by vegetation at time of visit.

**Recommendations**

Maintain in present condition.

<b>Management Category</b> B	<b>Visited by</b> RPS	<b>Visited On</b> September 1999
------------------------------	-----------------------	----------------------------------

<b>PRN</b> 38959	<b>Site name</b> KILGETTY FARM	<b>NGR</b> SN13360844
<b>Site type</b> FARMSTEAD	<b>Period</b> Post Med	<b>Site Status</b>

**Description**

Post-mediaeval farmstead complex at Kilgetty Farm. Includes elements of the early post-mediaeval estate associated with Kilgetty House.

**Recommendations**

The association of the modern farmstead with the site of an early 18th century mansion and gardens with possibly earlier settlement on the site means that Kilgetty Farm should be considered to be of considerable historic importance. This is reinforced by the survival of some 18th and 19th century estate features and farm buildings such as the courtyard and its flanking buildings the Deer Park and area of ornamental gardens and their attendant boundary walls. There is undoubted potential for some of these buildings and estate features to be the subject of repair and consolidation to bring back some feel for the grandeur of the property as illustrated in Butchers 1743 sketch of the mansion and the courtyard. Archaeological sites identified on the holding range from probable bronze age round barrow and an iron age hillfort to 18th and 19th century settlements and coal workings. This range of archaeological sites makes the holding one of high historic and archaeological importance. See individual site records for management recommendations.

<b>Management Category</b> A	<b>Visited by</b> RPS	<b>Visited On</b> September 1999
------------------------------	-----------------------	----------------------------------

<b>PRN</b> 38960	<b>Site name</b> KILGETTY FARM	<b>NGR</b> SN13410850
<b>Site type</b> BUILDING	<b>Period</b> Post Med	<b>Site Status</b>

**Description**

Outbuilding on Kilgetty farm farmyard. Shown on 1743 estate map as an outbuilding on the northern side of the courtyard.

**Recommendations**

Important as a surviving structure belonging to the early 18th century building complex built with Kilgetty House. The consolidation and repair of the structure would be desirable as along with the present farmhouse on the opposite side of the farmyard this building helps define the courtyard of the now lost mansion house.

<b>Management Category</b> A	<b>Visited by</b> RPS	<b>Visited On</b> September 1999
------------------------------	-----------------------	----------------------------------

<b>PRN</b> 38961	<b>Site name</b> KILGETTY FARM	<b>NGR</b> SN13400848
<b>Site type</b> COURTYARD	<b>Period</b> Post Med	<b>Site Status</b>

**Description**

Cobbled Courtyard (grassed over in large part at time of visit) which was in front of the now lost mansion house at Kilgetty Farm. Possibly still largely intact.

**Recommendations**

Some traces of courtyard cobbling were seen during the visit but the extent to which the cobbling survives is unknown. The protection of the surviving cobbling would be desirable. Further assessment is required.

<b>Management Category</b> A	<b>Visited by</b> RPS	<b>Visited On</b> September 1999
------------------------------	-----------------------	----------------------------------

<b>PRN</b> 38962	<b>Site name</b> KILGETTY FARM	<b>NGR</b> SN13400847
<b>Site type</b> FARMHOUSE	<b>Period</b> Post Med	<b>Site Status</b>

**Description**

Present farmhouse in the Kilgetty farmstead complex. The building is shown on the estate map of 1743 as an outbuilding on the southern side of the courtyard and the building seems to have retained the form of the original 18th century building. It has presumably been occupied as the main farmhouse since the mansion was abandoned in the early 1800s perhaps earlier.

**Recommendations**

The external form of the farmhouse should be retained (most especially on the eastern and northern sides) as the building is essentially that of the building shown on the 1743 sketch of the courtyard of Kilgetty House.

<b>Management Category</b> A	<b>Visited by</b> RPS	<b>Visited On</b> September 1999
------------------------------	-----------------------	----------------------------------

---

<b>PRN</b> 38963	<b>Site name</b> KILGETTY FARM	<b>NGR</b> SN13380844
<b>Site type</b> BUILDING COMPLEX	<b>Period</b> Post Med	<b>Site Status</b>

**Description**

Outbuildings at Kilgetty Farm. Comprising a collection of buildings of unknown purpose south of courtyard range surviving only as fragmentary ruins.

**Recommendations**

The area of this group of buildings should not be further disturbed and any structural remains should be retained. This appears to be a group of 19th century dwellings possibly with earlier antecedents. Archaeological evidence for inhabitation may survive.

<b>Management Category</b> D	<b>Visited by</b> RPS	<b>Visited On</b> September 1999
------------------------------	-----------------------	----------------------------------

---

<b>PRN</b> 38964	<b>Site name</b> KILGETTY FARM	<b>NGR</b> SN13340842
<b>Site type</b> COTTAGE	<b>Period</b> Post Med	<b>Site Status</b>

**Description**

Cottage shown on tithe map and occupied at that time. Also appears to be shown on the 1743 estate map. Now only fragmentary traces remain.

**Recommendations**

Disturbance of the site should be avoided and any surviving features retained.

<b>Management Category</b> B	<b>Visited by</b> RPS	<b>Visited On</b> September 1999
------------------------------	-----------------------	----------------------------------

---

<b>PRN</b> 38965	<b>Site name</b> KILGETTY FARM	<b>NGR</b> SN1308
<b>Site type</b> WALL	<b>Period</b> Post Med	<b>Site Status</b>

**Description**

Impressive stonebuilt wall enclosing the Deer Park at Kilgetty Farm.

**Recommendations**

The consolidation of the best surviving sections of the boundary of the Deer Park and the retention of the boundary line where the wall has been robbed out is desirable. The footings of the demolished sections of the wall should not be further disturbed.

<b>Management Category</b> A	<b>Visited by</b> RPS	<b>Visited On</b> September 1999
------------------------------	-----------------------	----------------------------------

Tir Gofal Scheme	Tir Gofal Application No W/13/1249
Gazetteer of Archaeological Sites and Management Recommendations:	Kilgetty, Pembrokeshire

PRN 38966 Site name KILGETTY FARM DEER PARK Paddock NGR SN13110829  
Site type WALL Period Post Med Site Status

#### Description

Stone wall enclosing Deer Park Paddock. Some sections fallen or demolished but survives up to 2m in height in best sections.

#### Recommendations

Important in conjunction with the larger Deer Park enclosing wall. The consolidation of the best surviving sections of the boundary and the retention of the boundary line where the wall has been robbed out is desirable. This could be achieved with the use of fence lines or hedging although the footings of the demolished sections of the wall should not be further disturbed.

Management Category A Visited by RPS Visited On September 1999

PRN 38968 Site name FORD LAKE VALLEY NGR SN1209  
Site type SETTLEMENT Period Post Med Site Status

#### Description

Cluster of 4 post mediaeval settlements with associated fields. Built on poor land which may well have remained unenclosed and unimproved until the period of settlement which seems likely to date to the 18th century or early 19th century. Map evidence shows they were present and occupied between 1800-1850. All are now abandoned and substantially ruined. It is possible that they appeared directly as a result of an upturn in population caused by a boom in local coal and iron industries during the Industrial Revolution. Further east dwellings at Stony Park and Redwalls may have a similar origins.

#### Recommendations

See site specific recommendations.

Management Category B Visited by RPS Visited On September 1999

PRN 38969 Site name KILGETTY FARM NGR SN1309  
Site type LANDSCAPE PARK Period Post Med Site Status

#### Description

Area of planned landscape within the old Kilgetty Mansion Demesne as shown on Butcher's 1743 map of the holding. Includes the formal garden area of the Deer Park (which includes the Deer Park Paddock).

#### Recommendations

The character of the planned estate landscape still survives due to the essentially undivided and open nature of the modern landscape despite the construction of the A477 road through the Deer Park and the loss of many boundary walls. See site specific recommendations.

Management Category A Visited by RPS Visited On September 1999

PRN 38970 Site name KILGETTY FARM NGR SN1208  
Site type OFF-ROAD COURSE Period Modern Site Status

#### Description

Modern network of trackways used for driving off-road vehicles for leisure purposes. Covers much of the western and southern sides of Kilgetty Farm.

#### Recommendations

A certain amount of damage to archaeological and historic features has already been caused by the development of the off-road course. It would be desirable that vehicles using the network keep to the existing course and that steps are taken to prevent further damage to features adjacent to it.

Management Category C Visited by RPS Visited On September 1999

<i>PRN</i> 38971	<i>Site name</i> DEEP CWM WOOD	<i>NGR</i> SN13780772
<i>Site type</i> TRACKWAY	<i>Period</i> Modern	<i>Site Status</i>

**Description**

An 18th or 19th century trackway 3m to 4m wide and defined in places by earth banks up to 1m high. Ran northwards from Stepside village to settlements in Deep Cwm Wood possible associated with the exploitation of coal workings in the area of the wood.

**Recommendations**

The line of the trackway and its defining banks should not be disturbed. The removal of tree debris blocking trackway would be desirable.

<i>Management Category</i> B	<i>Visited by</i> RPS	<i>Visited On</i> September 1999
------------------------------	-----------------------	----------------------------------



*Fig. 1; Penycwm Slack farmstead viewed from west. Note farm track/4 x 4 off road course passing before building.*



*Fig. 2; "Double oven" in eastern wall of westernmost room at Penycwm Slack farm. The oven recesses appear to have been either side of an inglenook fireplace, which has now collapsed and is only represented by the rubble heap in the foreground.*



*Fig.3; Section of leat PRN 21367 showing the gradual obscuring and infilling of the leat course by tree debris. At this point the leat is c.1m deep x 3m wide but other sections are deeper and wider.*



*Fig.4; Site of coal shaft and spoil tip PRN 38936 showing damage caused by 4 x 4 off-road vehicles to the spoil mound south of the old shaft.*





*Fig.5; The Belvedere PRN 3649 viewed from south-east.*



*Fig.6; Looking south from The Belvedere across the open landscape of the Deer Park. Hints of the suspected hillfort PRN38927 can be seen in the profile and sides of the prominent ridge which occupies the centre of the Deer Park.*



*Fig.7; The arch PRN 38930 which carries the Deer Park wall across the Ford Lake stream*

**Map**

Butcher J, 1743 The demense of Kilgetty in the county of Pembrokeshire,

John, 1743 1743, The Desmesne of Kilgetty

Ordnance Survey, 1809 , OS Original Surveyors Drawing - Sheet 181

Ordnance Survey, 1819 , OS Old Series 2":1mile Sheet 40

Goode H.P., 1839 Tithe Map and Apportionment for the Parish of St Issells,

, 1841 Tithe Map & Apport Ludchurch Ph, Schedule Nos.311-13

Ordnance Survey, 1891 1st edition 1:10560 OS Pembs Sheet XXXV.NE,

Ordnance Survey, 1907 XXXV.II, Revised 1906

Rees W, 1932 S.Wales & Border in 14th c., SW Sheet

Ordnance Survey, 1971 SN10NW, Revised 1969

**Aerial Photograph**

Meridian Airmaps, 1955 210-200 24176-7,

**Written Description**

Curtis M, 1880 Ants.of Laugharne, p.335

Laws E, 1888 Little England Beyond Wales, p.369 (footnote)

Jones F, 1976 Arch.Camb, Vol.125 p.127

Jones F, 1976 Archaeologia Cambrensis Vol.125 p.127,

Jones F, 1996 Historic houses of Pembrokeshire, p.99-100

Jones F, 1996 Kilgetty:A Pembrokeshire Mansion,

KILGETTY FARM  
FARMSTEAD & GARDENS  
(PNS 38959 & 35463)

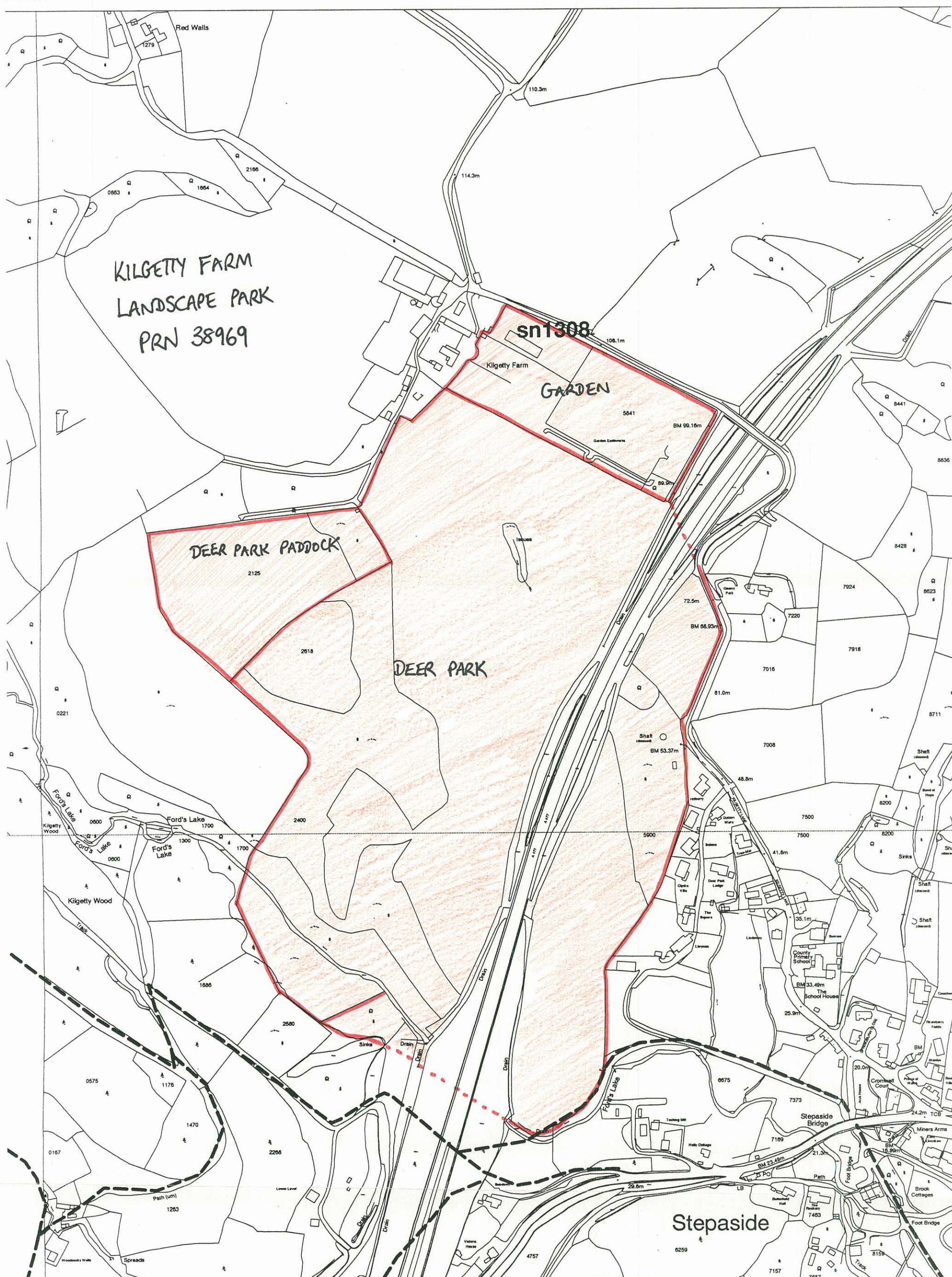




17/09/99

Centroid: 212981,208187

Reproduced from Ordnance Survey  
map with the permission of the Contr  
of Her Majesty's Stationery Office.  
Crown copyright reserved.  
Countryside Council for Wales.  
Licence No. GD272825G 1999.

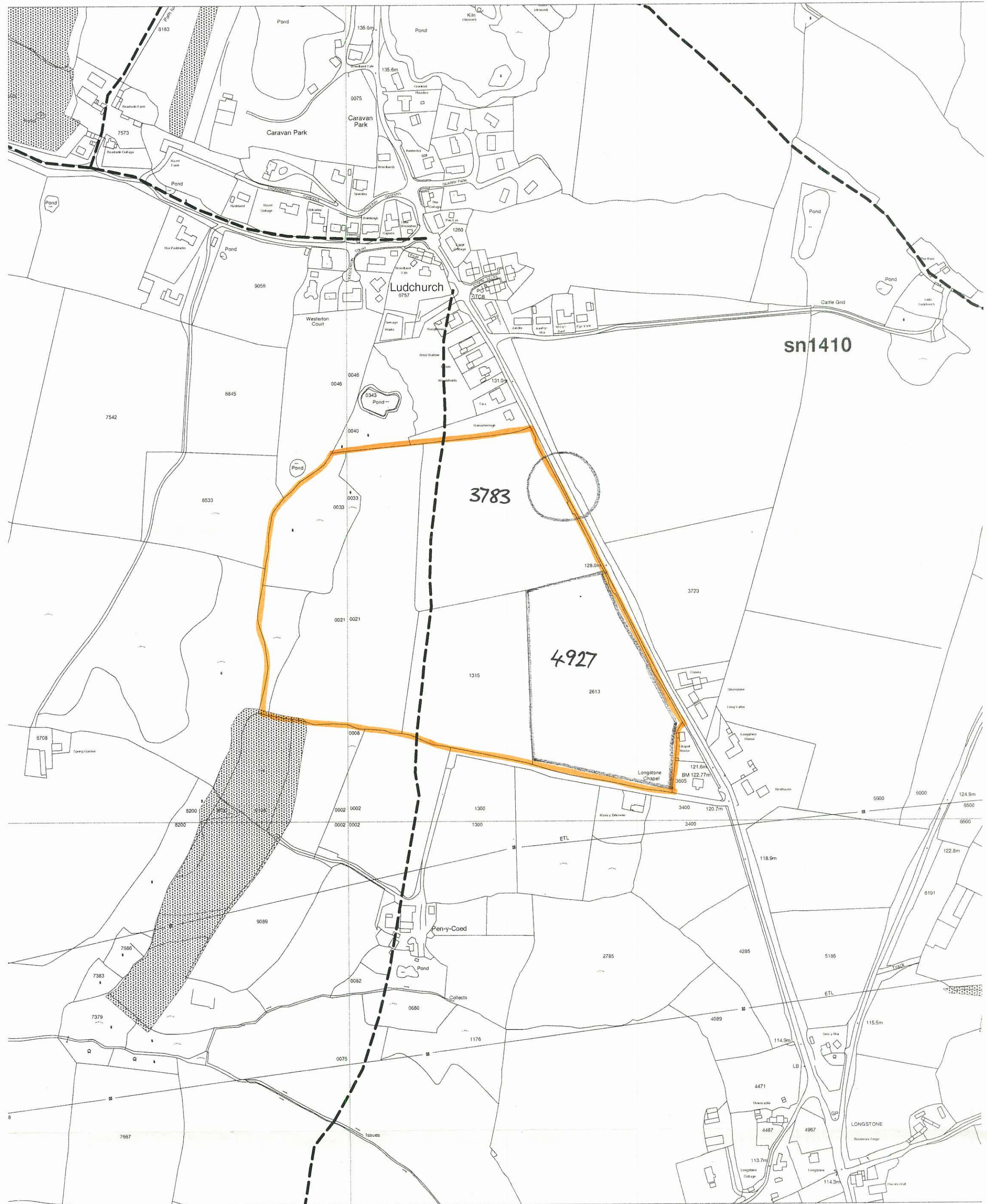




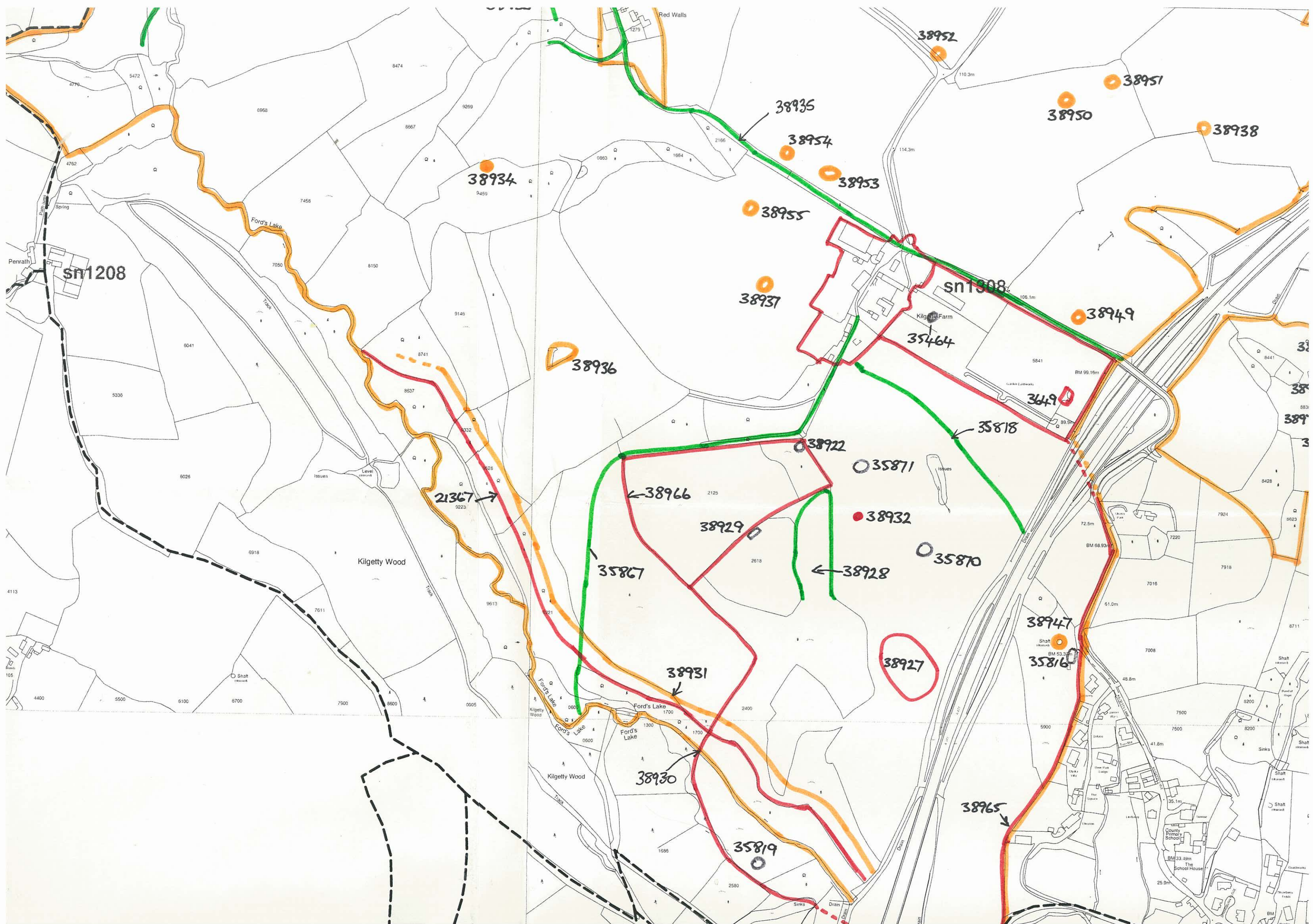
Farm:  
Kilgetty

Project Officer: Fiona  
Printed By: Ann  
Date: 17/09/99

Ref No: 1249  
Scale: 1:5000  
Centroid: 214148,2









# Tir Gofal

## Field Sheet

Sheet: 3 of 4

Farm:  
Kilgetty

Project C

Printed B

Date:

