

CWM TAF DEFENDED ENCLOSURES 1996/7

**ARCHAEOLOGICAL ASSESSMENT
JANUARY 1997
(DYFED PRN 33207)**

Prepared for Cadw
by P CRANE BA (Hons)

Dyfed Archaeological Trust
Shire Hall
8 Carmarthen Street
Llandeilo
Carmarthenshire SA19 6AF

Dyfed Archaeological Trust is a Limited Company (No. 1198990)
and a Registered Charity (No. 504616)



A R C H A E O L O G I C
CAMBRIA
A R C H A E O L O G Y

Contents

SUMMARY.....	1
PURPOSE.....	1
LOCATION.....	1
HISTORY.....	1
AIMS AND OBJECTIVES.....	2
Academic Objectives.....	2
Cultural Resource Management Objectives.....	2
Product.....	2
METHODOLOGIES AND RESULTS.....	2
Sites Recommended for Survey.....	5
<i>No apparent large scale plan of earthworks:</i>	5
<i>Up-to-date survey:</i>	5
Damaged Sites.....	5
<i>Manmade damage sites:</i>	5
<i>Natural damage sites:</i>	6
<i>Minor natural damage sites:</i>	6
Possible threatened sites.....	6
<i>Sites recorded (or last recorded) as arable:</i>	6
<i>Other use sites:</i>	7
<i>Sites that are cut by roads:</i>	7
<i>Sites adjacent to farmyards:</i>	7
Scheduled Ancient Monuments.....	7
<i>Church enclosure sites:</i>	7
<i>Sites suggested for SAM inclusion:</i>	7
<i>Deschedule possibilities</i>	10
DISCUSSION.....	11
Definition and Distribution.....	11
Status and Values.....	12
Land Use and Potential Threats.....	13
Future work?.....	14
CONCLUSION.....	15
ACKNOWLEDGEMENTS.....	15
ARCHIVE DEPOSITION.....	15
BIBLIOGRAPHY.....	15
APPENDICES.....	
APPENDIX A - SITE VALUE CRITERIA (field 26).....	17
APPENDIX B - TABLE OF RESULTS.....	18
APPENDIX C - GAZETTEER.....	21
FIGURES.....	
Figure 1 - Location.....	85
Figure 2 - Site Locations.....	86
Plans, etc for Suggested SAM Sites.....	87

Summary

Over 100 sites of a defensive nature, provisionally dated from the Iron Age to the end of the Romano British period, were examined; many of those which were previously considered to be cropmarks were found to have minor earthwork remains. The current use, condition, site value and topographical siting were noted, along with corrections to the Sites and Monuments Record, where relevant.

Purpose

A wide range of threats exist to the area's archaeology: periodic ploughing and reseeding; arable cultivation; erosion by stock; natural decay; land drainage; land building and clearance; and small scale afforestation. This project was set up to assess the current state of all defended enclosures, including hillforts, within a specified area; to enhance the Sites and Monuments Record, indicating where further action may be desirable; and, where considered appropriate, to put forward suggestions for scheduling of ancient monuments.

Location

The region for the project was based on the catchment area of the river Taf, as defined by the National Rivers Authority. An additional area was included between this and the south coast, which extended as far west as Amroth (figure 1). A lower northern limit for the survey was later set due to the extra numbers of sites found within the southern area, and there are only two known cropmark sites in the northern, excluded, area and no earthworks.

History

This catchment area provides a geographical coherence, and also the basis of long standing historical territorial units, perpetuating commotal boundaries in the western half of Cantref Gwarthaf and a large proportion of the later medieval lordship of St Clears. Historical continuity is reflected today in the modern administrative boundaries, as the area covers the bulk of western Carmarthenshire.

Topographically, the area has a range of environments from coastal strip, estuary, lower and middle valley flood plains, to the incised upper reaches of the Taf and its tributaries, leading to the upland areas in the north of the region.

The area contains a diverse range of sites and monuments of all periods. Ritual, religious and burial sites of the earlier prehistoric period are largely confined to the northern upland area and to the southern sandstone ridge which extends into south Pembrokeshire immediately north of the coast. Some well known megalithic monuments and barrow groups are present. Later prehistoric sites, especially earthworks, follow the same pattern, but recent aerial photographic work has extended this distribution to a central band across the area, along the lower sections of the valleys of the Taf tributaries (James 1984, James 1990).

A considerable amount of work has been undertaken in the recent past cataloguing and commenting on defended enclosures within the area of this project (Jones 1990, Savory 1954, and Williams 1978, 1979, 1988, 1990 and forthcoming). However, these

surveys did not necessarily involve site visits, and land-use and state of preservation, if recorded, are no longer contemporary.

Originally this project was designed for students to undertake field survey of any sites identified that would especially benefit from more detailed recording. However, the comprehensive approach was restricted to a more limited approach, to look at just the defended enclosures of the Iron Age and Roman periods, without student participation.

Aims and Objectives

Academic Objectives

In broad terms, the revised project aimed to enhance understanding of the settlement pattern in the Iron Age/Romano British periods, in particular, whether the site types represented mainly by cropmarks in the central zone are different morphologically and/or chronologically from the earthworks on the higher ground, whether this is a reflection of the state of existing field records, and/or land usage (earlier or more recent). Although parts of the region's landscape appear to have considerable time-depth, with evidence of persistent boundaries from a very early period, potentially illuminating the Iron Age/Romano British defended enclosures in a territorial perspective, it has not been possible to explore this aspect due to the removal of the intended partnership arrangements. Similarly, the identification of opportunities for further environmental work within the region, building on recent results from the Trust's Roman road investigations, has not been pursued.

Cultural Resource Management Objectives

- (1) To contribute to Cadw's scheduling enhancement programme, by recommendations for new schedulings and extension of, or amendments to, existing schedules.
- (2) To identify and determine opportunities for enhancement of site management and, where appropriate, requirements for more detailed site surveys and any needs for 'preservation by record'.

Product

Information from this project will be entered on the SMR database. A report with gazetteer and recommendations for scheduling and other action will also be submitted to Cadw.

Methodologies and results

Initial research had indicated 96 sites, 34 earthworks and 62 in the form of cropmarks (64% cropmarks). Eighteen of these sites were known to be scheduled. Previous discussions with the Regional Inspector centred on an evaluation programme on a limited number of sites known to be under pressure. However, this approach was discarded in favour of an initial overall review of *all* enclosures within the region, thereby providing a better context for determination of priorities. The project envisaged rapid survey of the form and condition of the enclosures. In the time available there was no opportunity for detailed survey, although recommendations for such work were noted.

The sites were selected within the chosen area from the SMR database entries (held in Spring 1996) as those being recorded as: Hillfort, Hillfort?, Defended enclosure, or Defended enclosure?. A very few other enclosures were also included if they indicated potential to fall within the project's parameters. The northern, excluded, area (figure 1) contains two known cropmark sites; although these are not recorded as either hillfort or defended enclosure, they do have potential for reassessment.

Definition between defended enclosures and hillforts is an area of controversy. To some extent it would appear that, on the SMR, either of these classifications, particularly where the sites are less easily categorised, have been subjective and partly the results of whoever undertook the initial recording. Unless the hillfort/defended enclosure category was very obviously incorrect this was not changed (see short comment on this in discussion below).

Locations and the type of sites were plotted (figure 2) with Scheduled Ancient Monument numbers where appropriate (Pe and Cm have been used as abbreviations through this report for Pembrokeshire and Carmarthenshire SAM numbers).

Where practical the owner or tenant of each site was contacted for permission to enter the property. Some sites were observed from adjacent land and one site was not observed (PRN 3965 SAM Cm128, Bron Niwl; Castle Bron Niwl).

Copies of the SMR were taken to each site to check their adequacy and accuracy, along with the Ordnance Survey records and plans, where they are held by DAT.

The site record form filled in for each site was a reduced SMR record form, keeping the same field numbers:

Field 09: Form followed by condition. **Only noted if considered different.**

Field 15: Land Use. **Noted whether changed or not.**

Field 20: History. **Date of visit including time of year.** Time of year (i.e. day/month) is not normally noted on SMR records, but was considered relevant for this project as it may have affected the visibility of minor earthworks.

Field 23: Keywords. **Only noted if additions considered necessary.**

'Topographical siting' and 'Overlooked' frequently added, and always noted in long description (Field 29) below.

Field 25: Brief description. **If considered necessary.**

Field 26: Site Value Criteria A to E (see appendices) followed by year of assessment. Where a grade could be given these are invariably in the A or B category due to the importance of the type of site under consideration; otherwise they have frequently been given an E grade, needing further investigation before a true grade could be given.

Field 29: Long description. In each case a Fieldsurvey note and a **Topographical Siting: Hilltop, Hillslope, Flatland, Promontory, Ridge, Scarp edge and Valley** are included. Topographical siting criteria were not exclusive; for example, a site could be recorded as *hilltop* as well as *promontory*, where both of these characteristics were present. Sites could also be recorded as *promontory* and *scarp edge* where both attributes were present or where a distinction could not be made between the two. 'Overlooked' has been defined

for this project as where a site has higher ground outside it, within approximately 100m, which is judged to be above the height of the constructed defences; it is, therefore, somewhat subjective. 'Overlooked' appears to have been used occasionally in the past when sites were overlooked from some considerable distance, further than any projectile could have been launched. Notes and any perceived threats to the site recorded as necessary.

The additions and changes made to the records are entered in the gazetteer and are shown underlined and in italics. These changes may be edited before they are placed on the SMR database.

The number of sites finally entered into the gazetteer was 103 (apart from two cropmark sites in the excluded northern area, which are also disregarded in all other statistics). This compares to the original 96 sites in the proposed programme. Of the 103 sites, 71 were found to be earthworks, with another 11 possible earthworks (see table in appendix B) compared to 62 originally envisaged; this is due to the number of sites formerly considered to exist only as cropmarks. This reduces the earlier figure of 64% cropmarks to 32% or (including possible earthworks) 22%. However, sites recorded as earthworks may well have a cropmark constituent.

Included in the statistics above are three sites that, as a result of this project, are now no longer regarded as defensive enclosures: PRN 5043 (Castle Hill Wood), probable quarry; PRN 11784 (Parciau), remains of possible field boundaries; and PRN 11797 (Llwyn-Y-Brain), probable post medieval enclosure.

Of the sites under consideration, 26 are scheduled compared to an earlier figure of eighteen and one site has been descheduled. All sites scheduled are earthworks. Two of these were not recorded as hillforts (PRN 3729 SAM Cm065 (Gaer, Y; Ffynnon Brodyr), recorded as possible henge; PRN 3884 SAM Cm252 (Dol Garn; Dol Gam), recorded as Defended enclosure? or moat?).

The discussion of tabulated results (appendix B: topographical siting, whether overlooked, and recorded size) are dealt with below.

All the sites visited which have moderate to good earthworks have 1:2500 plans, which, where held, appear to be acceptable. A very few of those plans were annotated during site visits, although any alterations were insignificant. An attempt was made to solo-survey minor earthworks at 1:2500; this proved unsatisfactory, partly due to the lack of up-to-date 1:2500 OS plans available, but mainly by attempting to do this alone. When standing close to or on these earthworks the undulations are very difficult to find.

While the present plots of APs on the SMR 1:10000 maps appear to relate accurately to what is visible on the ground, scaling up to 1:2500 is likely to expand errors. Better results would possibly be obtained by replotting from aerial photographs using a Geographical Information System (GIS). However, it would appear that far greater benefits would be derived from a detailed Electronic Distance Measurement (EDM) ground survey, including contour plot, at a much larger scale, possibly 1:250 or 1:500 detail. In conjunction with this a geophysical survey could also be undertaken, especially on those sites suffering from plough damage.

Sites Recommended for Survey

No apparent large scale plan of earthworks:

PRN 941 (Allt Clyn-Iar; Cilgynydd) (figure 2, 2km to the east of Login). Situated on outcrop in bottom of valley. This site is quite overgrown and a geophysical survey would not be feasible; it is possible that this site may not be an antiquity.

PRN 2175 (St Cynog's Churchyard) (figure 2, 4km to the north of Llanstephan). A churchyard, hilltop location. Survey to trace the outer ditch, possible geophysical survey in area between churchyard and ditch.

PRN 8348 (Lan) (figure 2, 3km to the south of Llanboidy). Hillslope defended enclosure, now under pasture but may revert to arable.

Up-to-date survey needed on sites suffering continuing plough damage:

A detailed survey or resurvey of all those sites that are now arable (see below) should be considered.

Damaged Sites

There are only a few sites that appear to be suffering or have suffered recently, other than simply through the passage of time; these are divided into two types:

Manmade damage sites:

PRN 935 (Gelli Diogyn) (figure 2, 2.5km to the south west of Llanboidy). Hillslope and scarp edge site, with good earthworks remaining. Further plough damage must almost certainly be occurring.

PRN 2135 SAM Cm024 (Castle-Y-Gaer) (figure 2, 2.5km to the north west of Bancyfelin). Hilltop hillfort. Has tractor wheel damage to bank and interior. Difficult access for farmer during wet conditions.

PRN 2246 (Pant-Y-Cendy-Isaf) (figure 2, 6km to the north east of Meidrim). Hillslope valley site, not naturally defensive. Site at time of 1996 visit having drainage (or water supply) trenches put in. The area was quite disturbed and the work will have affected the site.

PRN 3891 (Castle Ely Camp) (figure 2, 4.5km to the north west of Pendine). Hilltop hillslope location. Further plough damage appears to be occurring.

PRN 3969 (Cilsant; Pen Gaer Fach) (figure 2, 3km to the north west of Meidrim). Hilltop fort. This had a water pipe trench cut through to supply a cattle trough, unfortunately along the best part of the surviving bank. A Dark Age inscribed stone, PRN 3967, is considered likely to have come from, or very close to, this site. PRN 4963 (Pen-Y-Gaer) (figure 2, to the west of Login and Llanfallteg). Promontory fort with modern, probably very recent, trackway cut through on eastern side.

PRN 5072 SAM Cm131 (Castle Mawr) (figure 2, 1km east of Blaenwaun). Small rubbish tip (see under natural damage below).

Natural damage sites:

PRN 3952 SAM Cm166 (Hafod Camp) (figure 2, 0.5km south of Llanboidy). Promontory fort with very massive banks. Cattle erosion at north east end of inner bank, which is becoming severe (if the scrub was cleared cattle would probably pass round the end of the bank without causing so much damage). Trees on bank will also cause erosion if they are uprooted; would suggest they are cut down before problems arise (possibly with the advice of a tree expert on such management).

PRN 5072 SAM Cm131 (Castle Mawr) (figure 2, 1km east of Blaenwaun). Promontory fort. Outer bank has some cattle erosion, but much or some of this is on the hedge bank above: recommend outer bank be fenced on interior side as well. More of a possible threat is posed by the trees on the bank. There is a tip of rubbish over the eastern edge of the interior which should be removed (with care).

Minor natural damage sites:

PRN 941 (Allt Clyn-Iar; Cilgynydd) (figure 2, 2km to the east of Login). Situated on outcrop in bottom of valley. This site is quite overgrown and will have tree root damage. Situation could be exacerbated if site is ever cleared for re-planting.

PRN 2154 SAM Cm083 (Castell Cogan; Old Castle) (figure 2, 4km to the north west of Llanstephan). Siting on edge of hilltop and above scarp edge to east, and sloped interior. Very minor cattle damage to banks.

PRN 3719 SAM Pe086 (Llandewi Gaer; Pen Y Gaer) (figure 2, 5.5km west of Whitland). Promontory fort. Becoming overgrown.

PRN 3830 SAM Cm141 (Castle Lloyd) (figure 2, 1.5km north east of Pendine). Becoming overgrown.

PRN 5043 (Castle Hill Wood) (figure 2, 5km to the south of Llanboidy). Hilltop promontory site. Now considered to be, at least mainly, the remains of a quarry. Tree root damage.

Possible threatened sites

Sites recorded (or last recorded) as arable:

1) Sites that are still arable from when last recorded

PRN 935 (Gelli Diogyn)

PRN 3729 (Y Gaer; Ffynnon Brodyr)

PRN 4962 (Parc Y Gaer)

PRN 7319 (Bron-Y-Gaer) (mix with pasture)

2) Sites that have changed to arable, since last recorded

PRN 3891 (Castle Ely Camp)

PRN 11463 (Woodreefe (east))

3) Sites that were arable and are now pasture (some of these could be winter ley)

PRN 2224 (Pen Y Gaerau Mawr; Blaen-Y-Coed)

PRN 3831 (Castle Ely Camp)

PRN 3927 (Y Gaer)

PRN 8924 (Castle Lloyd; Park Bannal)
PRN 11925 (Parkyvicar)

Other use sites:

PRN 2158 (Glan-Y-Mor Earthwork) caravan and holiday chalet area
PRN 2175 (St Cynog's) churchyard
PRN 3973 (St David's Church Enclosure) churchyard
PRN 7323 (Eglwyscummin) churchyard
PRN 7399 (St Gwynio's) churchyard

Sites that are cut by roads:

PRN 3884 SAM Cm142 (Dol Gaer; Dol Gam)
PRN 9832 (Maes Oland)
PRN 10774 (Blaenffynhonnau)

Sites adjacent to farmyards:

PRN 2242 (Pencaerau-Bach)
PRN 2257 (Cilcrug)

Scheduled Ancient Monuments

See gazetteer (Appendix C) for locations of sites.

While visiting the sites, it became apparent that those which are more visual, with larger and/or more complex earthworks, and sometimes more naturally defensive locations, are those that have been scheduled. There is little evidence that group value, association of other sites, topographical siting, or size of enclosed area has been a factor in scheduling decisions (see tabulated results in appendix B). Some sites have excavation evidence which may have been a factor in their being scheduled.

Church enclosure sites, therefore excluded from becoming SAMs:

All of these have been classed as grade A site value and of schedulable quality mainly because of their later ecclesiastical use. See other site use listed above.

Sites suggested for SAM inclusion or judged to be in particular need of some form of management or monitoring:

Copies of relevant maps, aerial photographs and text are included at the end of this report, after the Gazetteer.

Specific scored criteria were not used, but association of possible contemporary sites, continuity or later use of site, preservation, unrepresentative type, and group value have led to the particular suggestions below with reasons given. See also discussion below.

PRN 935 (Gelli Diogyn) (RARITY, PRESERVATION, COMPLEX, EROSION) A larger multivallate hillfort/defended enclosure which is continuing to suffer plough damage; needs scheduling. Also suggest that a detailed ground survey, plus geophysical survey, should be done in the very near future, if this ploughing is to continue.

PRN 2134 SAM Cm148 (Pen-Y-Gaer; Bron-Y-Gaer); PRN 7319 (Bron-Y-Gaer); PRN 11796 (Gibeon Enclosure II) (GROUP VALUE?). Latter two sites only survive as cropmarks and most normal plough damage probably stabilised. Not considered to be of schedulable quality on present evidence.

PRN 2175 (St Cynog's) (ASSOCIATION) A church, but appears to have outer defence PRN 11821 (James 1984). Suggest this area (excluding churchyard) is scheduled; probable associated site lower down the same field, PRN 11799 (Llangynog), which survives partly as a very slight earthwork but mostly as a cropmark.

PRN 2239 (Pen Y Gaer; Sarnau) (ASSOCIATION) A promontory fort with very good natural defences but poor visible remains, is situated immediately above and to the north of the possible route of a Roman road. This fort has been ploughed in the past and metal detected (results unknown). Owner unlikely to revert site to arable, but reseedling likely. It is considered that little damage is likely to occur to the site in the near future, but obviously this cannot be guaranteed. A management agreement of some sort would appear desirable. This site is not considered to be particularly vulnerable and, as most plough damage has probably occurred already, it is not, therefore, a prime candidate for scheduling. There is a possibility of this site forming part of a group (for group value see PRN 14359 (Castell Y Waun; Tregadogan)).

PRN 2242 (Pencaerau-Bach) with 2241 (Parc Yr Eglwys) (PRESERVATION, ASSOCIATION, POSSIBLE THREAT) Promontory fort (on hillslope) and overlooked. Not naturally defensive to north west. Has flat and slightly sloping interior. Far northern part under pine plantation, which will probably cause damage to site when/if replanted. Old hedge bank across site may have caused archaeological damage. Site appears to be bivallate and appears to be complete. Considered unlikely that this land would become arable. However, the farmyard could expand or the pine plantation be expanded and both of these would threaten the site. It would appear possible that defended enclosure PRN 2241 (Parc Yr Eglwys), approximately 500m to the north and originally within sight (although presently obscured by the pine plantation), could be associated. Given the multivallate nature, the completeness of the site and the possible association, it is suggested that both of these sites are seriously considered for scheduling.

PRN 2257 (Cilcrug) (THREATENED SITE?) Hilltop, but situated on the end of a ridge, with higher ground to the north, but not closely overlooked. Not particularly impressive remains. In the past, planning permission to build on this site has been sought and suggest that farmyard expansion could pose a threat. Possible demolition of electricity pylon at later date could be another threat. Suspect owners unsympathetic.

PRN 3843 SAM Cm138 (Parc Cynog); PRN 3901 SAM Cm137 (Parc-Y-Gaer; Pant Glas); PRN 8502 (Castle Park) (GROUP VALUE) All three sites are fairly close and would be intervisible, were it not for a plantation. PRN 8502 (Castle Park) appears to survive only as a cropmark, but could perhaps benefit from some protection. Not considered to be a scheduling priority. The earthworks of PRN 3901 SAM Cm137 (Parc-Y-Gaer; Pant Glas) are not as well preserved, perhaps, as some unscheduled sites in the survey, but suggest the site remains scheduled, due to group value.

PRN 3863 (Clog Y Fran) (PRESERVATION, GROUP VALUE) Rectangular hillfort, on or towards end of ridge or promontory. Possible entrance on south west side which may be modern. Other sites nearby and in view PRN 8358 (Allt Clog Y Fran) and 9829 (Woolstone). Suspect this site may overlook Roman road. Given site value A/B/E. Sympathetic land owner.

PRN 3891 (Castle Ely Camp) (ASSOCIATION) Hilltop hillslope location, defended enclosure or small fort. Further plough damage appears to be occurring. In field immediately to west and slightly below is a cropmark of a small enclosure, at present under pasture. The visible earthwork in the ploughed field is now very spread and must now be relatively stable. However, the remaining bank of the monument is under the field boundary and hedge bank. A management agreement of some sort is desirable on this site; further evaluation could indicate a definite need for scheduling.

PRN 3941 (Pencastell) (MULTIVALLATE, PRESERVATION, VULNERABILITY, ADJACENT PUBLIC FOOTPATH) Promontory fort with a very large bank and other smaller banks, with very good natural defences, and interior has slight undulations.. Trees and scrub on interior could present future problems if cleared or replanted. Recommendation that this apparently well preserved site, which has probably remained unploughed, should be scheduled.

PRN 8348 (Lan) (MULTIVALLATE SMALL HILLSLOPE SITE, LATER CHURCH SITE?, THREATENED?) Concentric antenna defended enclosure, survives as slight earthwork on hillslope. Bank or banks visible. Place name Lan (formerly Llan) and oral tradition indicate a possible church, and the field name 'Parc y Fynwent' means cemetery field (James 1990). Given site value A-B, but may need further evaluation before final consideration. Suggest a detailed survey, to include a contour survey, as this site is likely to continue to suffer plough damage. A geophysical survey could possibly be beneficial. This site is considered to be of greater value than either PRN 10773 (Blaenffynhonnau) or the similarly shaped site at PRN 11790-2 (Henllan Farm I, II and III).

PRN 10773 (Blaenffynhonnau) (RARITY, COMPLEX, POSSIBLE ASSOCIATED SITE) Concentric antenna enclosure, or possible banjo-shaped site. As these appear to be under-represented in the schedule, this has been evaluated as a grade B site. Possible associated site PRN 10774 (Blaenffynhonnau), a probable small simple defended enclosure, nearby and probably in view, to the north west. Would probably benefit from detailed ground and geophysical surveys and perhaps a management agreement.

PRN 11781 (Bryn-Banc) (RARITY, COMPLEX, ASSOCIATION) Increasing evidence (see Gazetteer) to suggest that this is a complex site, possibly Roman military or Romano British villa and possible association with Whitland Abbey at a later date.

PRN 11790-2 (Henllan Farm I, II and III) (GROUP VALUE?) Surviving earthworks very minor and most normal plough damage probably stabilised. Not considered to be of schedulable quality on present evidence and would require field evaluation, which would not appear to be justified.

PRN 14359 (Castell Y Waun; Tregadogan) (GROUP VALUE) This hilltop site with probable annexe was previously considered to survive only as a cropmark. This site appears to be visible from three hillforts that are scheduled (PRN 2134 SAM Cm148 (Pen-Y-Gaer; Bron-Y-Gaer), PRN 2135 SAM Cm024 (Castell-Y-Gaer) and PRN 2136 SAM Cm179 (Bwlch-Y-Seiri)); there is also PRN 2239 (Pen Y Gaer; Sarnau) a little further to the north but probably not visible. Suggest that this site is scheduled on group value. The site has no ground plan and would benefit from a more detailed ground survey; recommend contour EDM survey at 1:100 or 1:500, plus geophysical survey. Not ploughed recently. Banks very spread, approximately 21m across and 400mm high. Hedge banks across site may have damaged it but there are no associated ditches. There are also some water tanks constructed in what is probably the annexe area, situated just in the edge of the west field boundary on Tregadogan farm side. Little sign of earthwork in field to west, good preservation in north field, but access not gained through hedge. Annexe may not show as visible earthwork. Main enclosure measured as 60m, the same as plotted from AP. There is the possibility of an outer defence or defences just showing further out in the southern field to north east side; geophysical survey could confirm this.

Deschedule possibilities

PRN 2134 SAM Cm148 (Pen-Y-Gaer; Bron-Y-Gaer). Hilltop site and probable annexe, which also has group value (PRN 7319 (Bron-Y-Gaer) and PRN 11796 (Gibeon Enclosure II), further away but visible PRN 2135 SAM Cm024 (Castell-Y-Gaer), PRN 14359 (Castell Y Waun, Tregadogan) and possibly PRN 2136 Cm179 (Bwlch-Y-Seiri) and PRN 2239 (Pen Y Gaer, Sarnau)); therefore suggest SAM status is maintained. Also suspect owner not sympathetic to archaeology. Earthworks, however, do not appear to be very well preserved.

PRN 2158 SAM Cm232 (Glan-Y-Mor Earthwork). Scarp edge site within holiday complex. Site damaged and suspect surviving earthwork landscaped. However, if legal protection were removed from this site, the probability is that it would be developed.

PRN 2256 SAM Cm207 (Pen-Y-Gaer). Bank only survives as slope. At present has sympathetic land owner - perhaps some form of management agreement would be appropriate. Note, however, that this site was probably ploughed in the past and this could occur again, especially as the interior is quite flat.

PRN 3901 SAM Cm137 (Parc-Y-Gaer, Pant Glas). Simple site, reduced earthwork, no visible threat. However, may have group value as it probably would have been visible from possibly contemporary sites PRN 3843 SAM Cm 138 (Parc Cynog) and PRN 8502 (Castle Park).

PRN 3965 SAM Cm128 (Bron Niwl, Castell Bron Niwl). Promontory? Scarp edge?. ACCESS NOT GAINED TO SITE IN 1996 VISIT, OWNERS AWAY. Site damaged; possible site to deschedule?

PRN 7451 (Coygan Camp) is descheduled and appears to have been destroyed by quarrying.

Discussion

Definition and Distribution

No definition has been drawn in this project between a major (hillfort) or minor (defended enclosure) fortification and the terminology has frequently been ill-defined in the past. It is obvious that there must be a grey area in any distinctions between these groups of monuments. In the past, sub-divisions have been attempted based on plan and location, for example, ringwork, promontory or scarp edge, to categorise the form of the banks. Further sub-divisions have been made where there is evidence for the types of bank and ditch construction (e.g. box rampart derivatives, glacis, dump etc.) and also for the number of defences. All these sub-divisions tend to result in many small categories without achieving any greater level of understanding of the nature and functions of these sites. 'Hillforts' as a category (as opposed to 'defended enclosures') have gained a socio-economic attribute which is not easy to gauge, especially when there is no excavation evidence.

Because of the problems of definition, consideration should be given to establishing criteria for what should or should not be called a 'hillfort', or to abandon the terminology and use the inclusive 'defended enclosure'.

No attempt was made during this project to ascertain the period of the sites. The assumption is that they are likely to be Iron Age or Romano British. Some enclosures may have a later Dark Age element (Williams 1985, p11), possibly represented by their later use as church sites. One other site, PRN 3969 (Cilsant, Pen Gaer Fach), has a probable association with an inscribed stone, PRN 3967, and PRN 7451 (Coygan Camp) produced late Roman import wares. Shape of enclosure has not been found to be a reliable means of dating sites (Murphy 1995, p101).

Heights of banks are not particularly useful as reflections of status as these relate only to surviving evidence or conjecture. There are sites, frequently promontory-located forts, obviously small in area, which nevertheless have large defences surviving.

Size of internal area is probably the most objective approach to classification, with a suggestion that all those of 1.2 hectares or below are likely to be (minor) defended enclosures (Cunliffe 1978, p243). Not all sites have a recorded size (see Appendix B), especially the more recently identified cropmarks; such sites would appear to be below 1.2ha in size. It would be highly desirable to have *internal* site dimensions and/or areas recorded in the SMR, not just overall site area. There currently appears to be some confusion as to whether the areas recorded (see field 12 in Gazetteer and Table) are internal, overall or a mixture.

If size greater than 1.2ha is used as a definition of a 'hillfort' then only six sites within this project would qualify: PRN 935 (Gelli Diogyn); PRN 2135 SAM Cm024 (Castell-Y-Gaer); PRN 2242 (Pencaer-Bach); PRN 3927 (Y Gaer); and PRN 3954 (Castell Draenog). (PRN 3901 SAM Cm137 (Parc-Y-Gaer, Pant Glas) appears to have been incorrectly recorded as a hillfort of 2.44ha, while apparently being much smaller than 1.2ha.) Furthermore, if the area of the annexe at PRN 2134 SAM Cm148 (Pen-Y-Gaer, Bron-Y-Gaer) is included in its size, it may then qualify as of hillfort

proportions. The six largest sites are all in visually impressive settings, none are overlooked and are a topographical siting mixture of hilltop, hillslope, promontory or scarp edge.

Approximately half (49) of the sites in the survey have a recorded area. The total recorded area of these sites (49 sites, 29.93ha) averages 0.61ha per site. If the area of the six largest sites is deducted (29.93ha-12.46ha = 17.47ha) then the average is reduced to just over 0.4ha (43 sites, 17.49ha, average 0.406ha). When *all* sites in the survey are then plotted by three area classes (above 1.2ha, 1.2 - 0.4ha and less than 0.4ha), no clear patterns emerge, even when the unrecorded sites are estimated to be of the lower class. Earlier plots of defended enclosures in Carmarthenshire by size and type were undertaken by Williams (1979, p16) and the general distribution of sites does not appear to have radically altered from that earlier survey. Neither is there any apparent pattern if type of site is plotted by soil type. The underlying geology may have some influence on site location but this may be just a reflection on its relationship with land forms.

The distribution plots (figure 2) appear to indicate an area of greater density of sites, running in a central band in a west-east direction; the northern limit for this apparent band is on a line approximately 1km south of Llanboidy. This area however seems to contain a larger number of smaller hilltops, and this may possibly be a reason for a greater number of settlement sites. Whether they were occupied over a shorter time span than those, apparently rarer, sites to the south and the north cannot be ascertained due to the lack of dateable evidence. The higher inland areas appear to be mainly grazing pasture rather than hay meadows and this might be a reason for the lack of sites in this area.

There are only two cropmark sites north of the "concentrated" central band, compared to over twenty earthwork sites. Both of the cropmarks are towards the east. The survival of earthworks and relative lack of cropmark sites may be due in part to less agricultural damage being done on the higher, poorer ground.

If a larger sample area, or more detailed information with extensive cross referencing was available then some bias in distribution might be established. Consideration must also be given as to whether the known sites are a reflection of archaeological activity. Furthermore, as has been commented upon by James (1984, p13), land use can affect the availability of cropmarks, particularly impeding spotting of sites that are heavily grazed rather than hay cropped. On current evidence within this project area the distribution of sites is probably due mainly to socio-economic factors and the availability of suitable natural sitings. The major economic factor is most likely to be agriculture-based, and this may be the reason for fewer sites on the, generally poorer, inner uplands. However, there are many aspects which may influence settlement patterns, in what might have been turbulent periods.

Status and Values

The Site Value (field 26 in Gazetteer) is to some extent subjective. Where the visible evidence, such as siting and size of banks, is near-conclusive to suggest that a site is defensive, as opposed to just an enclosure, the site has been given an A to B grade

because of its archaeological potential. (When defended enclosures (or hillforts) in other parts of the country have been investigated in the past (Cunliffe 1978, p243-286) and also in this region and adjacent areas (Murphy 1983, Williams 1985), there has always proved to be a wealth of internal evidence.) In most other cases an E grade (undetermined value) has been given, as further evaluation would be necessary to estimate a site's true potential.

In general the sites with the best and highest earthworks are likely already to be SAMs or become so, not only because of the sites' importance, but also because these are the best examples for promotion and display. There is an apparent bias to promontory-style forts being registered as SAMs, because of their larger surviving earthworks. Some very small enclosure types may be under-represented by SAMs due to their (usually) smaller earthworks. However, lesser surviving earthworks or just cropmarks could be the remains of, earlier(?), palisade structures, and are not necessarily an indicator of site value.

The overall archaeological potential of most sites is difficult to gauge. It is clear that spread banks are likely to have offered greater protection against later damage to areas of the interior of a site, as has been demonstrated in excavations (Williams, pers comm.), than in a situation where the banks have remained relatively intact.

Consequently, spread banks do not necessarily mean that the site is any less archaeologically complete; indeed, this may result in excellent preservation of internal features. From this it can be deduced that height of upstanding earthworks cannot be taken as an indicator of archaeological value or as a primary basis for scheduling decisions. Hillslope sites may offer greater potential in some aspects, for example where hut platforms have been levelled into the slope, or where the spread of upper banks has protected some of the interior. Hillwash does not appear to be occurring at present on the hillslope sites visited; if this has occurred in the past it is likely to have had only a slightly detrimental or neutral effect, except where it has filled negative features; its overall effect is likely to be minor.

Land Use and Potential Threats

The vast majority of sites visited were under pasture. A slight change in farming practice is probable in the near future, due to the economic problems caused by BSE in cattle; however any change is more likely to be to sheep rearing than a large shift to arable farming. A change to sheep may mean less hay grown and therefore less reseeding. In general terms, the progressive improvement of farm land, with the advent of more powerful equipment, especially as many farms now own digging machinery, is likely to give rise to site damage. Many sites are on poorly drained land and might also have compacted subsoil, which may bring about land drain insertion or deep ploughing. There is no planning mechanism to pick up intended changes in agricultural practice or land improvements unless a site is scheduled. Archaeological problems may also arise on marginal land should this revert to scrub or become tree plantations.

Woodland areas are restricted mainly to valleys, with only three sites totally covered by trees, PRN 941 (Allt Clyn-iar, Cilgynydd), PRN 3941 (Pencastell), and PRN 5043 (Castle Hill Wood) (this last now considered to be a quarry). Three other sites are partly covered by woodland, PRN 3665 SAM Cm039 (Top Castle), PRN 3666 SAM

Cm253 (The Castle, Marros Castle, Woodreefe) and PRN 3952 SAM Cm166 (Hafod Camp). The underlying archaeology of all of these sites, as well as those covered by scrub, is vulnerable to damage, either through neglect or mismanagement.

This survey has shown that there is obviously a problem with unprotected sites. Although the number of damaged sites (excluding ploughing) is relatively small, approximately 3% of the damage noted during this survey has occurred recently, probably within the last two years. It is therefore apparent that over time a large number of sites will be damaged. The three major cases of manmade damage (PRN 2246 (Pent-Y-Cendy-Isaf), PRN 3969 (Cilsant, Pen Gaer Fach), and PRN 4963 (Pen-Y-Gaer)) are considered to be caused by ignorance rather than deliberate "negligence". Consideration should be given to the possibility that all sites where earthwork evidence survives should have some sort of protection, either through greatly expanding the SAM list or looking for other management agreement processes, possibly environmentally based.

As the majority of sites are under pasture it is unlikely that farmers would *give* access to treasure hunters, and only one site is recorded as being visited. Without legal protection nothing can be done to stop any such visits, with the consequent possibilities of damage and loss of information.

Future work?

If protection schemes are not practical, owners/farmers of all earthwork and, probably, cropmark sites of this type should at least be informed of their existence, with information relating to the importance of these sites, so ignorance can be reduced as a cause of damage.

A few possible new sites have been located by aerial photography in 1997, too late for full inclusion within this project. These sites are indicated on the main plan (figure 2), but still need to be fully catalogued (see end of Gazetteer) and have not been visited. There is also the possibility that further sites may be revealed from aerial photographic work undertaken during 1996. These may form the basis for, or be incorporated within, further work.

When suitable occasions arise, as land is ploughed, a programme of intensive field walking, in conjunction with controlled metal detecting should be considered, as a method of further evaluation.

It is considered that where further field plans are desired then these should be undertaken on a scale larger than 1:2500 and should include contours and profiles. Where these are undertaken it would also be an ideal opportunity to carry out geophysical survey.

The lack of recorded (and accurate) site areas has been noted above. At present, plotting and calculating of both total and internal site areas would have to be undertaken manually. However, when the Geographical Information System becomes available this task could be done with greater speed and accuracy.

Conclusion

This project achieved a site visit level of 99%. The majority of sites are under pasture with no great threats envisaged. However, recent damage on a few sites, apparently caused by lack of awareness of the archaeological importance, indicates a need for protective or informative action, or considerable damage will be caused to sites over time. Height of surviving banks is not necessarily an indicator of archaeological survival, or therefore value. Definition of site classification as either hillfort or defended enclosure is a problem. All hillforts are defended enclosures; it is suggested that all such sites be classified in future as defended enclosures and should then, where considered necessary, be sub-divided below this classification.

ACKNOWLEDGEMENTS

I Darke, DAT Draughtsperson. D Benson DAT, Trust Director, for project design, advice and background to the area. C Musson RCAHMS, for recent aerial photographic work. L Lane for assistance with editing.

ARCHIVE DEPOSITION

The defended enclosure information will be fed into the DAT SMR and thence into the Extended National Database (ENDEX). A copy of this report will be presented to Cadw and a note will be submitted for Archaeology in Wales.

BIBLIOGRAPHY

- Cunliffe B. 1978 Iron Age Communities in Britain (2nd ed)
- Murphy K 1983 Archaeology in Wales 23, p11
- Murphy K 1985 Excavations at Penycod, Llangynog, Dyfed 1983. *Carmarthenshire Antiquary* XXI, p75-112
- James T 1984 Aerial Reconnaissance in Dyfed, 1984. CBA Archaeology in Wales 24
- James T 1990 Concentric Antenna Enclosures - A New Defended Enclosure Type in West Wales, *Proc Prehist Soc.*, 56, p295-98
- Jones D G B 1971 Fieldwork and Air Photography in Carmarthenshire *Carmarthenshire Antiquary* VII, p3-40
- Savory H N 1954 A list of Hillforts and other Earthworks in Wales, V. Carmarthenshire. *Bulletin of the Board of Celtic Studies* 16, p55-69
- Watkins K 1996 An Assessment of Late Prehistoric Enclosures in Pembrokeshire and Monmouthshire
- Williams G 1978 Aspects of later Prehistory and Native Roman Carmarthenshire Part I *Carmarthenshire Antiquary* XIV, p3-19
- Williams G 1979 Aspects of later Prehistory and Native Roman Carmarthenshire Part II *Carmarthenshire Antiquary* XV, p15-37
- Williams G 1985 Fighting and Farming in Iron Age West Wales

Williams G 1988 Recent Work on Rural Settlement in Later Prehistoric and early Historic Dyfed, *Antiquaries Journal* 68, p30-54

Williams G 1990 Recent Work on Rural Settlement in South-West Wales, in *Conquest, Co-existence and Change: Recent Work in Roman Wales (Trivium 25)*, (eds B C Burnham and J L Davies), p112-22

Williams G and Mytum H (*forthcoming*) Llawhaden, Dyfed: Excavations on a Group of Small Defended Enclosures, 1980-4 (ed K Blockley)

Appendices

APPENDIX A - SITE VALUE CRITERIA (field 26)

Extract from draft of '*Archaeology and the Trunk Road Programme in Wales: a Manual of Best Practice*', Cadw, 1994.

Category A - Sites of National Importance

Scheduled Ancient Monuments, Listed Buildings, Registered Historic Parks and Gardens, and those sites which meet the criteria for scheduling or listing. The presumption will be that sites in Category A will be preserved and protected *in situ*.

Category B - Sites of Regional or County Importance

Sites which do not quite meet the criteria for scheduling or listing, but which are nevertheless of particular importance within the region. Preservation *in situ* will be the preferred option for Category B sites, but if loss or damage cannot be avoided, appropriate detailed recording will be undertaken.

Category C - Sites of District or Local Importance

Sites which are not of sufficient importance to justify preservation if threatened. Category C will merit adequate recording in advance of loss or damage.

Category D - Minor and Damaged Sites

Sites of minor importance or so badly damaged that too little remains to justify their inclusion in a higher category. For Category D sites rapid recording, either in advance or during destruction should be sufficient.

Category E - Sites Needing Further Investigation

Sites whose importance could not be fully determined from the desk-top assessment and field search. These sites will be subject to field evaluation in Stage 3, before they can be assigned to Categories A-D.

APPENDIX B - TABLE OF RESULTS

Total 103 sites

PRN	SAM	Earth- work	Crop- mark	Hill- top	Hill - slope	Flat- land	Prom- ontory	Ridge	Scarp edge	Valley	Over- looked	Area ha
924	Cm100	Y		Y	Y						N	0.50
935		Y			Y				Y		-	1.67
941		Y								Y	N?	-
946	Cm214	Y					Y		Y		Y?	0.22
1024	Cm245	Y			Y				Y		Y?	0.51
1080		Y			Y	Y					N	-
1139		Y					Y		Y		N	0.37
2134	Cm148	Y		Y					Y?		N	0.46
2135	Cm024	Y		Y							N	3.3
2136	Cm179	Y			Y						Y	0.22
2140		Y			Y		Y?	Y			-	0.28
2154	Cm083	Y		Y							N	0.58
2158	Cm232	Y							Y		N	0.21
2159		Y		Y	Y?				Y?		N	-
2175		Y		Y							N	-
2223		Y		Y					Y?		N	-
2224		Y			Y				Y		Y?	0.14
2228			Y		Y				Y		Y	-
2239		Y		Y			Y				N	0.09
2241		Y			Y				Y		Y?	0.13
2242		Y					Y				Y	2.00
2245		Y?			Y						Y	0.09
2246			Y		Y					Y	N	-
2256	Cm207	Y		Y			Y				N	0.49
2257		Y		Y							N	0.56
2270	Cm038	Y		Y							Y	-
3665	Cm039	Y		Y							N	0.39
3666	Cm253	Y					Y				Y	0.60
3719	Pe 086	Y					Y				N?	0.53
3729	Cm065	Y		Y		Y					N	-
3739		Y		Y							N	0.17
3827	Cm019	Y		Y			Y				N	0.50
3830	Cm141	Y					Y				N	0.50
3831		Y			Y						Y?	-
3843	Cm138	Y			Y				Y		N	0.33
3862			Y		Y						Y	0.14
3863		Y					Y?	Y			N	0.41
3884	Cm252	Y						Y		Y	N?	-
3887	Cm142	Y					Y				N	0.37
3891		Y		Y?	Y						N	0.72
3900	Cm139	Y			Y	Y					N	-
3901	Cm137	Y		Y					Y		N	2.44?
3927		Y				Y			Y		N	1.36
3940	Cm126	Y		Y							N	0.66
3941		Y					Y				N	0.43
3945		Y		Y		?					N	-

PRN	SAM	Earth-work	Crop-mark	Hill-top	Hill-slope	Flat-land	Promontory	Ridge	Scarp edge	Valley	Overlooked	Area ha
3947		Y								Y	N	-
3952	Cm166	Y						Y			N	0.60
3954		Y			Y						N	1.69
3956		?	Y		Y						Y	-
3963			Y	Y							N?	-
3965	Cm128	Y					Y?		Y?		N?	0.36
3969		Y		Y							N	0.36
3973		Y					Y				N	-
4905	Pe176	Y					Y				N	1.10
4962		Y			Y						Y?	-
4963		Y					Y				N	-
5043		Y		Y			Y?				N	-
5072	Cm131	Y					Y				N	0.67
5077		Y			Y				Y?		?	0.36
5239		Y			Y		Y				Y?	-
7319			Y		Y						Y	-
7323		Y			Y						N	-
7399		Y		Y							N	-
7451		Y?					Y				N	0.69
7625		Y			Y						Y?	-
8348		Y			Y						Y	-
8358		Y		Y							N	-
8502			Y		Y				Y		Y	-
8901			Y					Y			N	-
8924			Y		Y						N	0.50
9659			Y		Y						Y?	-
9829		?	Y		Y						Y?	-
9830		Y?	Y		Y						Y	-
9831		Y								Y	N?	-
9832		Y		Y							N	-
10097		Y			Y						Y	0.25
10648		Y			Y						Y	0.07
10773		Y			Y				Y		N?	-
10774		Y			Y			Y			N	0.69
11329		Y?			Y				Y?		Y?	0.17
11463		Y?	Y		Y						Y	0.35
11627			Y					Y?	Y?		N	-
11778			Y		Y			Y			Y	-
11780		Y	Y				Y				N?	-
11781			Y		Y						Y	-
11784			Y		Y				Y		N?	-
11790		Y?	Y?		Y						Y	-
11791		Y?	Y	Y	Y			Y			N	-
11792			Y		Y						Y	-
11793			Y				Y				N	-
11794		Y?	Y		Y						N	-
11795			Y		Y						Y	-
11796			Y		Y						Y	-
11797			Y		Y						Y	-
11799		Y?	Y		Y			Y?			Y	-
11925			Y		Y	Y?					N	0.20
12092		Y						Y			N?	0.50

PRN	SAM	Earth-work	Crop-mark	Hill-top	Hill - slope	Flat-land	Prom-ontory	Ridge	Scarp edge	Valley	Over-looked	Area ha
14312		Y	Y		Y						Y	-
14336			Y	Y							N?	-
14349		Y			Y						Y?	-
14350			Y	Y							N?	-
14359		Y	Y	Y							N	-
Total	26	71	31	28	50	4	19	9	14	5	N52	
		11?	1?	1?	1?	2?	4?	2?	7?		N?11	
											Y20	
											Y?12	

APPENDIX C - GAZETTEER

This Gazetteer includes the SMR entries for all the sites in the survey, in Primary Record Number order. Additions made during this project are indicated in bold italic and underlined, although they will not necessarily be added to the Sites and Monuments Record held by DAT.

Field Numbers and record types:

01 Primary Record Number - PRN	14 Soil Type
02 National Grid Reference - NGR	15 Land Use
03 Parish	16 Site Status
04 Site Name	17 Area Status
05 Generic Type	18 Access
06 Quarter Sheet	19 Ownership
07 Descriptive Type	20 History
08 Period	21 New Community
09 Form/Condition	22 Artefacts
A - Intact	23 Keywords
B - Substantially intact	24 Sources
C - Damaged	25 Brief Description
D - Substantial destruction	26 Site Value (Appendix A)
E - Destroyed	27 OS Number
M - Moved	28 NPRN
R - Restored or reconstructed	29 Long Description
U - Unknown	30 Part of
10 District	31 Consists of
11 Altitude metre	32 Division of
12 Area hectare	33 Divided into
13 Geology	34 Associated with

01 924
 02 SN13182308
 03 Llandissilio East
 04 PORTIS PARC CAMP;PORTIS
 BACH CAMP
 05 HILLFORT
 06 SN12SW
 07 Enclosure-oval
 08 Iron Age
 09 Earthwork/C
 10 Carm
 11 167
 12 0.5
 14 611c
15 Pasture
 16 SAM
 20 Field Obsv/OS/1975;Field
 Obsv/OS/1967;Field
 Obsv/AMB/1983;Field
Obsv/DAT/15/08/1996
 21 Clynderwen
 23 Univallate;Hillslope;Entrance-
 clubbed;Annexe;Bank & ditch
 24 Pm
 List//Savory,HN/1954/BBCS/Vol.16,p.
 66,No.(g)14;Pm
 List//RCAHM/1917/Carm/No.322,p.11
 2;Pm List//MOW/1965/AMs England
 & Wales/p.135;Mm AP
 Vertical/DAT/RAF/1946//106G-UK-
 1625 2060-1;Mm AP
 Oblique/Cambridge/St.Joseph,JK///;M
 m List/OS/OS/1975//SN12 SW7;Mm
 Plan/CM/Eyre-Evans,G///Copy in
 DRF;Mm AP Vertical/DAT/Meridian
 Airmaps/1955//210-220 11360-1;Pm
 List//Nash-
 Williams,VE/1933/Arch.Camb/Vol.88,
 p.335,No.M18;Mm Desc
 Text/DAT/Rees,SE/1983/Carm.SAMs/
 No.100;Mm
 GP/DAT/DAT/1984/SMR/41-43,44;Ph
 List//Lewis,S/1833/Topog.Dict.Wales/
 Llandissilio;Mm AP
 Oblique/DAT/James,TA/Feb.86/SN12S
 W/colour shade;Mm
 File/DAT/CADW/1990/AM107/Cm
 100,Sam File

25 Hillfort now reduced earthwork
very near hilltop with entrance or
clubbed entrance. PC/1996
26 A-B/1996
 27SN12 SW7
 28100903
29Fieldsurvey: Has 1:2500 plan;
appears correct but see note below.
Siting: Hillslope very near hilltop.
Notes: Most of bank in main field 1m
to 1.25m high, with slight signs of
ditch. In field to east possible parallel
banks, very flattened, could be
natural: may be the remains of an
annex taking fort up to end of
promontory.

01 935
 02 SN19842146
 03 Llanboidy
 04 GELLI DIOGYN
 05 HILLFORT
 06 SN12SE
 07 Enclosure-subrectangular
 08 Iron Age
 09 Earthwork/D
 10 Carm
 11 152
 12 1.67
 14 611c
 15 Arable;Arable
 19 Pri
 20 Field Obsv/OS/1967;Field
 Obsv/OS/1975;Field
 Obsv/DAT/1984;Field
Obsv/04/11/1996
 21 Llanboidy
 23 Wide spaced
 rampart;Hillslope?;Promontory?;Entran
 ce-outturned;Multivallate;Scarp edge
 24 Pm
 List//Savory,HN/1954/BBCS/Vol.16,p.
 64,No.(f)1;Mm AP
 Vertical/OS/RAF/1946//106G-UK-
 1625 4050-1,6169-70;Mm
 List/OS/OS/1975//SN12 SE1;Mm AP
 Vertical/DAT/Meridian
 Airmaps/1955//210-220 10976-7;Pm

Mention//Jones,GDB/1971/Carm.Ant/
Vol.7,p.6;Mm
List/DAT/DAT/1984/SRF;Mm
GP/DAT/DAT/1984/SMR/39-6;Mm
List/DAT/DAT/1984/SRF;Mm
Letter/DAT/CDC/1985/Planning
Application/DRF;Mm AP
Oblique/RCAHMW/RCAHMW/1996/
965114-50-1;Mm AP
Oblique/DAT/RCAHMW/1997/97501
7-61-2
26 A-B/1996
27 SN12 SE1
28 100914
29 Fieldsurvey: Already has 1:2500
plan. Siting: Hillslope, Scarp edge not
a promontory. Notes: Concentric
hilllope enclosure against scarp edge,
with two, now apparently week outer
banks to the north, but the area
enclosed may be a secondary
enclosure rather than wide spaced
defences. the APs taken in 1996
appears to show possible features
within the other northern defence. A
hollow way extends to the west from
the entrance. From the APs taken in
1996 there appears to be an outer
ditch and bank extending southwards
from the hollow way and turning
slightly to run adjacent. to the present
road Plough damage to this
earthwork appears to be continuing.
Would suggest that this site is of
class A status and probably needs
scheduling.

01 941
02 SN18322324
03 Llanboidy
04 ALLT CLYN-IAR;CILGYNYDD
05 HILLFORT?
06 SN12SE
07 Enclosure-subrectangular
08 Iron Age
09 Earthwork/B
10 Carm
11 122
14 611c

15 Scrub;Woodland
19 Pri
20 Field Obsv/OS/1967;Field
Obsv/DAT/1984;Field
Obsv/DAT/16/08/1996
21 Llanboidy
23 Not an
antiquity?;Univallate?;Entrance-
simple?;Entrance-
complex?;Roadway?Valley
24 Mm Desc
Text//Jones,JF/1961/Carm.Ant/Vol.3,P
ts.3-4.p.200;Mm AP
Vertical/OS/RAF/1946//106G-UK-
1471 6286-7;Mm AP
Vertical/OS/RAF/1946//106G-UK-
16252069-70;Mm
List/OS/OS/1967//SN12 SE3;Mm AP
Vertical/DAT/Meridian
Airmaps/1955//210-220 11350-1;Pm
Mention//Jones,GDB/1971/Carm.Ant/
Vol.7,p.6;Mm
List/DAT/DAT/1984/SRF;Mm
GP/DAT/DAT/1984/SMR/39-7
25 Possible hillfort situated in valley
bottom on natural outcrop. PC/1996
26 A-E/1996
27 SN12 SE3
28 100920
29 Fieldsurvey: this site warrants a
survey, but a solo sketch survey would
be very difficult due to scrub and
woodland; also possible other features
noted in stream that may also need
drawing. Siting: In valley on natural
outcrop, just above stream to north,
not overlooked at a very closely?
Good natural defence to north. Notes:
Small bank up to 1m high, only
survives well on eastern side with
possible internal ditch. Modern?
Entrance on western edge. Photo 205.
Would suggest a detailed survey on
this site, plus possible trial trench
then schedule if positive results.

01 946
02 SN18272413
03 Llanboidy

04 PEN-GAER;PARC GAER
 05 HILLFORT
 06 SN12SE
 07 Enclosure
 08 Iron Age
 09 Earthwork/B
 10 Carm
 11 99
 12 0.22
 14 611c
 15 Pasture;Scrub;Pasture
 16 SAM;ACK
 20 Field Obsv/OS/1967;Field
 Obsv/OS/1975;Field
 Obsv/AMB/1983;Field Obsv/DAT/
 20 1984;Field Obsv/DAT/16/08/1996
 21 Llanboidy
 23 Univallate;Bank &
 ditch;Bank;Entrance-inturned?;Scarp
 edge?;Berm;Promontory
 24 Pm
 List//RCAHM/1917/Carm/No.222,p.76
 ;Mh Map/NLW///Tithe Map &
 Apport,Llanboidy Ph/Schedule
 No.694;Pm
 List//Savory,HN/1954/BBCS/Vol.16,p.
 62,No.(d)5;Mm AP
 Vertical/DAT/RAF/1946//106G-UK-
 1625 2069-70;Mm
 List/OS/OS/1967//SN12 SE5;Mm
 Letter/DAT//1975//;Mm AP
 Vertical/DAT/Meridian
 Airmaps/1955//210-220 27338-9;Mm
 Desc
 Text/DAT/Rees,SE/1983/Carm.SAMs/
 No.214;Mm
 List/DAT/DAT/1984/SRF//;Mm
 GP/DAT/DAT/1984/SMR/39-
 14,15,16,29;Mm
 File/DAT/CADW/1990/AM107/Cm
 214,SAM File:Mm AP
Oblique/DAT/RCAHMW/1997/97598-
52-5
25 Promontory Hillfort with very
good natural defences except to north
PC/1996
26 A/1996
 27SN12 SE5
 28100925

29 Fieldsurvey: Has 1:2500 plan.
Siting: Scarp edge, Promontory.
Slightly overlooked by higher ground
to NW, but very good natural
defences on other sides. Interior
slopes to edge of promontory. No sign
of bank on southern edge which is
very steep. Entrance probably on
north east quadrant. Bottom of ditch
to top of bank 1.25m approx.

01 1024
 02 SN14722690
 03 Cilymaenllwyd
 04 CASTELL-GARW
 05 HENGGE?;HILLFORT?
 06 SN12NW
 07 Enclosure
 08 Neolithic;Bronze Age;Iron Age
 09 Earthwork/B
 10 Carm
 11 193
 12 0.51
 14 811b
 15 Pasture;Pasture
 16 SAM
 19 Pri
 20 Field Obsv/OS/1967;Field
 Obsv/OS/1975;Field
 Obsv/DAT/1981;Field
 Obsv/DAT/1984;Field
 Obsv/DAT/1981;Field
 Obsv/DAT/1984;Field
Obsv/DAT/08/11/1996
 21 Cilymaenllwyd
 23 Univallate;Hillslope;Entrance-
 simple;Standing stone?
 24 Pm Desc
 Text//Daniel,GE/1950/Prehistoric
 Chamber Tombs/p.207,No.10;Mm
 Desc
 Text/DAT/Williams,GH/1981/DRE//M
 m
 Letter/OS/Bowen,HC/1951//22.2.51.;P
 m
 List//RCAHM/1917/Carm/No.478,p.16
 4;Pm
 List//Savory,HN/1954/BBCS/Vol.16,p.
 66,No.(g)13;Mm

List/OS/OS/1975//SN12 NW14;Mm
 Plan/CM/Eyre-Evans,G///Copy
 inDRF;Mm AP Vertical/DAT/Meridian
 Airmaps/1955//210-220 27399-400;Mh
 Map/NLW///Tithe Map &
 Apport,Llanglydwen Ph/Schedule
 No.19,"Castles"
 No.23,"ParcyCastles";Pm
 List//Crossley,DW/1963/BBCS/Vol.20,
 p.197,No.33;Mm AP
 Vertical/DAT/RAF/1946//106G-UK-
 1625 3077-8;Pm List//Nash-
 Williams,VE/1933/Arch.Camb/Vol.88,
 p.335,No.M17;Pm
 Mention//Grimes,WF/1936/PPS/Vol.2,
 p.106-139;Pm
 Mention//Grimes,WF/1936/S.Wales
 Long Barrows & Megaliths;/Mm
 List/DAT/Hunter,R/1977/Card
 Index/Cilymaenllwyd;Pm
 Mention///1908-
 9/TCASFC/Vol.4,p.78-82;Mm
 List/DAT/DAT/1984/SRF;/Mm
 GP/DAT/DAT/1984/SMR/37-
 10,11,12;Pm
 List//Williams,GH/1984/BBCS/Vol.31,
 p.187;Mm Desc
 Text/DAT/CADW/1990/Notification
 of scheduling/Map SAM File;Pm Desc
 Text/DAT/Geophysical Surveys of
 Bradford/1991/Report on Geophysical
 Survey, Glandy Cross,Dyfed/DRF;Pm
 Mention/DAT/Williams,G/1986/Recent
 Research on Bronze Age sites in
 South-West Wales/Arch in Wales Vol
 26,p.11-4
25 Henge? Hillfort? Appears to be
 multi phase
26 A/1996
 27 SN12 NW14
 28 101003
29 Fieldsurvey: Has 1:2500 plan
 which appears adequate and
 excavation and geophysical plans.
Siting: Hillslope and scarp edge on
the end of a ridge, unusual in that
there is a break of slope within the
site. This site is not naturally
defensive to west or north. Notes: On

surface evidence alone this site would
have been given a B threat grade,
however with geophysical and
excavation evidence is A grade. Banks
approximately 1m high.

01 1080
 02 SN14132640
 03 Llandissilio East
 04 PRECELLY FARM
 05 HILLFORT?
 06 SN12NW
 07 Enclosure-oval
 08 Iron Age
 09 Earthwork/C
 10 Carm
 11 97
 14 612a
 15 Pasture;Pasture
 19 Pri
 20 Field Obsv/OS/1975;Field
 Obsv/DAT/1984;Part
 Excav/DAT/1991;Part
 Excav/DAT/1992;Field
Obsv/DAT/08/11/1996
 21 Clynderwen
 23 Entrance-
 simple;Univallate;Hillslope;Flatland
 24 Mm List/OS/OS/1975//SN12
 NW21;Mm AP Vertical/DAT/Meridian
 Airmaps/1955//210-220 27379-80;Mm
 List/RCAHM/RCAHM///7e,9e,CM;M
 m Desc
 Text/DAT/RCAHM//DRF;/Mm AP
 Oblique/OS/OS/1973//73-155
 No.106;Mm
 List/DAT/DAT/1982/CR/Barrow
 cemetery 1238;Mm
 List/DAT/DAT/1984/DRF/with sketch
 plan;Mm
 GP/DAT/DAT/1984/SMR/44-15;Pm
 Desc
 Text/DAT/Williams,G/1991/Glandy
 Cross, site II/Arch in Wales,p.27;Pm
 Desc
 Text/DAT/Williams,G/1992/Glandy
 Cross, site II/Arch in Wales,p.67
26 E/1996
 27 SN12 NW21

28 101059

29 Fieldsurvey: Has 1:2500 plan, although DAT may not have a copy; also excavation and sketch plans. Siting: Hillslope but basically flatland, not overlooked. Notes: Part-excavation of this site was inconclusive, so has been given an E threat grade needing further evaluation, probably is a grade B or C site. Banks are up to 750mm high. Site will have been damaged by hedge bank and ditch running through it.

01 1139

02 SN19842572

03 Llanboidy

04 LLWYN LLWYD

05 HILLFORT

06 SN12NE

07 Enclosure

08 Iron Age

09 Earthwork/C

10 Carm

11 122

12 0.37

14 713d

15 Pasture;Pasture

19 Pri

20 Field Obsv/OS/1975;Field

Obsv/DAT/1984;Field

Obsv/16/08/1996

21 Llanboidy

23 Hillslope;Univallate;Bank & ditch;Scarp edge;Promontory

24 Pm

List//Savory,HN/1954/BBCS/Vol.16,p. 65,No.11;Mm AP

Vertical/DAT/RAF/1946//106G-UK-1625 5085-6;Mm

List/OS/OS/1975//SN12 NE8;Mm AP

Vertical/DAT/Meridian

Airmaps/1955//210-220 27370-1;Mm

List/DAT/DAT/1984/SRF;Mm

GP/DAT/DAT/1984/SMR/36-14;Mm AP

Oblique/DAT/RCAHMMW/1997/97502

0-43

26 A-B/1996

27SN12 NE8

28101118

29 Fieldsurvey: Has 1:2500; survey appears correct. Siting: Promontory, scarp edge, good natural defences on north and east sides, not overlooked. Notes: Sketch plan made on site but OS plan very similar. Internal diameter approximately 55m. Bank does not survive in SE quadrant. Entrance may have been in SE quadrant. No surviving bank on north side of hedge bank, possibly under and used to construct it; the ditch however can still be seen to the north. The field boundary on the earlier OS maps immediately to the west has been removed. Photo 204.

01 2134

02 SN30751928

03 Meidrim

04 PEN-Y-GAER;BRON-Y-GAER

05 HILLFORT

06 SN31NW

07 Enclosure-triangular

08 Iron Age

09 Earthwork/C

10 Carm

11 118

12 0.46

14 541j

15 PasturePasture

16 SAM;ACK

19 Pri

20 Field Obsv/OS/1967;Field

Obsv/AMB/1983;Field

Obsv/DAT/1984;Field

Obsv/CADW/1994;Field

Obsv/DAT/13/11/96

21 Meidrim

23 Hillslope;Univallate;Bank & ditch;Annexe?;Hilltop

24 Mm List/OS/OS/1967//SN31

NW1;Pm

List//RCAHM/1917/Carm/No.623(i),p.

213, Fig.171;Mm AP

Vertical/OS/RAF/1946//106G-UK-1625 4157-8;Pm

List//Savory,HN/1954/BBCS/Vol.16,p.64,No.(f)6;Pm List//MOW/1965/AMs England & Wales/135;Mm AP Oblique/Cambridge/St.Joseph,JK///;Mm Plan/CM/Eyre-Evans,G///Copy in DRF;Mm AP Vertical/DAT/Meridian Airmaps/1955//230-210 27036-7;Pm Mention//Jones,Little & Grearley,GDB,JH & S/1973/Carm.Ant/Vol.9,p.29;Pm List//Nash-Williams,VE/1933/Arch.Camb/Vol.88,p.336,No.M37;Mm Desc Text/DAT/Rees,SE/1983/Carm.SAMs/No.148;Mm List/DAT/DAT/1984/SRF;Mm GP/DAT/DAT/1984/SMR/33-79,80,81,82;Mm AP Oblique/DAT/James,TA/1984//AP-SN3019 (AP-84-60.27-9);Pm Mention///1919/TCASFC/Vol.14,Pt.X XXVII,p.46;Mm List/DAT/DAT/1986/SRF;Mm AP Oblique/DAT/James,T/26,7,84/Ap 84.160.27/7;Mm File/DAT/CADW/1990/AM107/Cm 148,SAM File;Mm AP Oblique/DAT/James,TA/1984/AP84-61.34;Mm AP Oblique/DAT/James,TA/1984/AP84-61.32;Pm List/DAT/DAT/1984//Arch in Wales, Vol 24,p.19;Mm AP Oblique/DAT/Musson,CR/1992//RCA HMW 925020-55, SN3019;Mm Desc Text/DAT/CADW/1994/AM107/SAM file, Cm 148

25 Pen-y-Gaer is an Iron Age hilltop enclosure with steep natural slopes to the north south and east. It is univallate with a bank up to 3.3m high and the remains of a ditch still visible at the south end of the western side. A concrete platform stands about midway along the west bank. There is some animal erosion to the east bank. The south bank continues to the west to form an annexe the height getting smaller further away from the enclosure. The bank seems to continue

north and north-east as the hedgebank. ER Evans 21-02-84^No recent damage apparent. E Morgan Feb. 1986. 27SN31 NW1

26 A/1996
28 102112

29 Fieldsurvey: Has OS 1:2500 plan which appears fine, but break of slope on annex does appear to continue (marked on field note photocopy of OS card plan), could be natural. Siting: Hilltop, fair natural defences, not overlooked. Notes: Very small amount of erosion in southern bank, caused by rabbits, then sheep; superficial. If not for annex would suggest that this site is de-scheduled. Suspect owner not sympathetic to archaeology.

01 2135
02 SN34421952
03 Newchurch
04 CASTELL-Y-GAER
05 HILLFORT
06 SN31NW
07 Enclosure-subrectangular
08 Iron Age
09 Earthwork/C
10 Carm
11 100
12 3.3
15 Pasture;Heath;Pasture
16 SAM
18 C
19 Pri
20 Field Obsv/OS/1967;Field Obsv/AMB/1982;Field Obsv/DAT/ 1984;Field Obsv/CADW/1994;Field Obsv/DAT/13/11/1996
21 Newchurch and Merthyr
23 Hillslope;Univallate;Bank & ditch;Entrance-simple;Enclosure-internal;Hilltop
24 Mm List/OS/OS/1967//SN31 NW2;Pm List//RCAHM/1917/Carm/No.629,p.21 4-5, Fig.171A;Mm AP

Vertical/OS/RAF/1946//106G-UK-1625 4152-3;Mm AP
 Oblique//St.Joseph,JK///Q087;Pm List//Savory,HN/1954/BBCS/Vol.16,p.64,No.(f)5;Pm List//MOW/1965/AMs England & Wales/135;Mm AP
 Oblique/DAT/James,TA/1979/TAJ-AP-SN3419/Colour slide;Mm AP
 Oblique/DAT/James,TA/1979/SN3419/Colour slide;Mm AP
 Oblique/Cambridge/St.Joseph,JK///;Mm AP Vertical/DAT/Meridian Airmaps/1955//230-210 27075-7,27102-3;Pm Mention//Jones,Little & Grearley,GDB,JH & S/1973/Carm.Ant/Vol.9,p.29;Pm List//Nash-Williams,VE/1933/Arch.Camb/Vol.88,p.336,No.M38;Mm AP
 Oblique/DAT/James,TA/1979/TAJ-AP-81.31/Mono Print;Mm AP
 Oblique/DAT/James,TA/1980/TAJ-AP-242.8/Mono Print;Mm Desc Text/DAT/Rees,SE/1982/Carm.SAMs/No.24;Mm List/DAT/DAT/1984/SRF//;Mm GP/DAT/DAT/1984/SMR/26-2,3,4;Pm Mention///1907/Arch.Camb/6th Series,Vol.7,p.248;Ph List//Lewis,S/1833/Topog.Dict.Wales/Merthyr;Pm List//DAT/1983/Arch.in Wales/No.23,p.7,No.9;Mm AP
 Oblique/DAT/James,T/1984//AP84.59.24;Mm AP
 Oblique/DAT/James,T/1979//TAJ-AP81.31;Mm Plan/DAT/DAT/1987//;Mm plan/DAT/DAT/1987//;Mm File/DAT/CADW/1990/AM107/Cm 24,SAM File;Mm Desc Text/DAT/CADW/1994/AM107/SAM file, Cm 24
 25 Castell y Gaer is a hill-slope enclosure divided into two by a NW-SE hedge. It is univallate with traces of an outer ditch to the east and to the NW of inner enclosure. There is a small section of outer bank to the north. There is an inner enclosure in

the NW corner. Its north bank has suffered some animal erosion. The building material consisting of earth and small stones. There appears to be an entrance on the west side and a gap on the north side presumably to allow access to the interior for agricultural purposes. ER Evans 10-02-84

26 A/1996

27SN31 NW2

28102113

29 Fieldsurvey: Has 1:2500. Siting:

Hilltop, not really hillslope. Notes:

Damage by tractor being driven over

lower part of bank and including

defences. Farmer has problem of

access when ground is wet. Stated

that damage would be made good.

Suggest Cadw Inspector meet owner

so that damage can be minimised or

at least kept to a narrow corridor.

Bull in field therefore south and west

sides of the site not inspected.. Photos

taken PRN33207 Nos209-211.

01 2136

02 SN33041697

03 Llangynog

04 BWLCH-Y-SEIRI

05 HILLFORT

06 SN31NW

07 Enclosure-oval

08 Iron Age

09 Earthwork/C

10 Carm

11 75

12 0.22

14 713d

15 Pasture;Pasture

16 SAM

20 Field Obsv/OS/1967;Field

Obsv/AMB/1982;Full

Survey/DAT/1983;Geop

Survey/DAT/1983;Field

Obsv/CADW/1989;Field

Obsv/CADW/1994Field

Obsv/DAT/18/11/1996

21 Llangynog

23 Hillslope;Bivallate;Annexe;Platform;
Causeway?;Entrance-inturned?
24 Mm List/OS/OS/1967//SN31
NW3;Pm
List//RCAHM/1917/Carm/No.507,p.17
1;Pm
Mention///1923/TCASFC/Vol.16,p.21;
Mm AP
Vertical/DAT/RAF/1946//106G-UK-
1625 2175-6;Pm
List//Savory,HN/1954/BBCS/Vol.16,p.
64,No.(f)7;Pm Desc
Text//Branigan,K/1972/Arch.Camb/Vol
.121,p.106-7;Mm AP
Oblique/DAT/James,TA/1979/TAJ-
AP-SN3316/Colour slide;Mm AP
Oblique/DAT/James,TA/1979/SN3316/
Colour slide;Mm AP
Oblique/Cambridge/St.Joseph,JK///;Pm
AP Oblique//James &
Simpson/1980/Ancient W.Wales from
the Air/p.8;Mm AP
Vertical/DAT/Meridian
Airmaps/1955//230-210 26788-9;Pm
Mention///1935/History of
Carmarthenshire/Ed JE
Lloyd,Vol.1,p.76,Fig.31;Pm
Mention//Jones,GDB/1971/Carm.Ant/
Vol.7,p.5,7,Pl.Ia;Pm List//Nash-
Williams,VE/1933/Arch.Camb/Vol.88,
p.336,No.M39;Mm Desc
Text/DAT/Rees,SE/1982/Carm.SAMs/
No.179;Mm
Plan/DAT/DAT/1983//;Mm
GP/DAT/DAT/1983//Colour slide;Mm
AP
Oblique/DAT/James,TA/1984/AP84-
94.7;Mm Desc
Text/DAT/CADW/1994/AM107/SAM
file
25 Hillfort or large defended
enclosure with annex situated on
hillslope.
26 A/1996
27SN31 NW3
28102114
29 Fieldsurvey: Has OS 1:2500;
appears OK adequate. Siting:
Hillslope, overlooked to south but

may have had adequate defences.
Notes: Earthwork now incomplete to
south? Perhaps this site is a better
preserved example of PRN 14359 to
north. Two other hillforts also visible
from this site, PRN 2134 and 2135.

01 2140
02 SN32291517
03 Llangynog
04 CASTELL-Y-GARTHEN
05 HILLFORT
06 SN31NW
07 Enclosure
08 Iron Age
09 Earthwork/D
10 Carm
11 50
12 0.28
14 713d
15 Pasture
20 Field Obsv/OS/1967;Field
Obsv/AMB/1982;Full
Survey/DAT/1983;Field
Obsv/DAT/20/11/1996
21 Llangynog
23 Hillslope;Univallate;Rampart-
stone?Ridge
24 Mm List/OS/OS/1967//SN31
NW7;Pm
List//RCAHM/1917/Carm/No.506,p.17
0-1;Pm
Mention///1923/TCASFC/Vol.16,p.21;
Mm AP
Vertical/DAT/RAF/1946//106G-UK-
1625 5189-90;Pm
List//Savory,HN/1954/BBCS/Vol.16,p.
66,No.(g)17;Mm AP
Vertical/DAT/Meridian
Airmaps/1955//230-210 26834-5;Mm
AP Vertical/OS/RAF/1946//106G-UK-
1423 3081-2;Pm
Map//Rees,W/1932/S.Wales & Border
in 14th c./SW sheet;Mm
Plan/DAT/DAT/1983//;Pm List//Nash-
Williams,VE/1933/Arch.Camb/Vol.88,
p.336,No.M51;Mm Desc
Text/DAT/Rees,SE/1982/Carm.SAMs/
No.55;Mm

List/DAT/DAT/1984/CR/5691;Pm
Mention///1922/TCASFC/Vol.16,p.21;
Mm Plan/DAT/DAT/1987//

25 Hillfort or defended enclosure,
situated on the end of a ridge of
hillslope, little surface remains.

PC/1996

26 B/1996

27 SN31 NW7

281 02118

29 Fieldsurvey: has full DAT survey.

Siting: On ridge of hillslope in
promontory type position, slightly
higher ground to east but not
overlooked to any extent. Naturally
defensive to some extent except to
east. Notes: Ms Farmer - no change
from pasture envisaged.

01 2154

02 SN32751397

03 Llanstephan

04 CASTELL COGAN;OLD CASTLE

05 HILLFORT

06 SN31SW

07 Enclosure

08 Iron Age

09 Earthwork/C

10 Carm

11 125

12 0.58

14 541a

15 Pasture;Pasture;Scrub

16 SAM

18 C

19 Pri

20 Field Obsv/RCAHM/1912;Part

Excav/Grealey et al./1971;Field

Obsv/OS/1967;Field

Obsv/AMB/1983;Full

Survey/DAT/1983;Geop

Survey/DAT/1983;Field

Obsv/DAT/18/11/1996

21 Llansteffan

22 Sherd/Pottery/00////Coarse black
ware,"Iron Age B"

type;Spearhead/Iron/1////Roman? found
on burnt floor of hut 2

23 Multivallate;Wide spaced
ramparts?;Hillslope;Bank & ditch;Hut-
circular;Hilltop;Scarp edge?

24 Pm List/RCAHM/1917/

Carm/No.573,p.192;Pm Place-
name//RCAHM/1917/Carm/No.573,p.

192,Field-names "Parc y Faner" &

"Parc y Sentri" associated?;Pm

List//Savory,HN/1954/BBCS/Vol.16,p.

60,No.(c)8;Pm List/MOW/1965/AMs

England & Wales/p.135;Mm AP

Vertical/DAT/RAF/1946//106G-UK-

1625 3187-8;Mm

List/OS/OS/1971//SN31 SW3;Pm

Excav Report//Grealey,Jones &

Little,S,GDB &

JH/1972/Carm.Ant/Vol.8,p.17-26;Pm

Excav

Report//Jones,GDB/1971/Arch.in

Wales/No.11,p.7,No.2;Mm Desc

Text/DAT/Grealey,S/1971//;Mm

Letter/DAT/Jones,GDB/1971//;Mm

Plan/DAT//1974//;Mm

GP/DAT//1974//;Mm AP

Oblique/DAT/James,TA/1979/TAJ-

AP-SN3213/Colour slide;Pm

Map/CM/OS/1906/Carm

XLV.7/Annotation by CASFC,copy in

DRF;Pm Map//OS/1907/6"/Carm XLV

NE;Mm AP Vertical/DAT/Meridian

Airmaps/1955//230-210 26844-5;Mm

AP Vertical/OS/RAF/1946//106G-UK-

1423 4082-3;Pm

Map//Rees,W/1932/S.Wales & Border

in 14th c./SW Sheet;Pm List//Nash-

Williams,VE/1933/Arch.Camb/Vol.88,

p.336,No.M50;Pm

Mention//Jones,GDB/1971/Carm.Ant/

Vol.7,p.5,Pl.IIb;Pm

Mention//Williams,GH/1978/Carm.Ant/

Vol.14,p.3-20;Pm

Mention//Savory,HN/1976/Hillforts/Ed

DW Harding,p.272;Mm AP

Oblique/DAT/James,TA/1979/TAJ-

AP-158.2/Mono Print;Mm Desc

Text/DAT/Rees,SE/1983/Carm.SAMs/

No.83;Mm Plan/DAT/DAT/1983//;Mm

GP/DAT//1983//Colour Slide;Mm

List/DAT/DAT/1984/CR/9811;Ph

Map//OS/1865/1"/David & Charles
 Reprints, Sheet No.41;Pm
 List///1922/TCASFC/Vol.16,p.21;Pm
 Mention///1928/WWHR/Vol.12,p.72;
 Mm AP
 Oblique/DAT/James,TA/1983//DAT
 934.11(?);Mm AP
 Oblique/DAT/James,TA/1984//AP84.1
 42.35 & 36;Mm AP
 Oblique/DAT/James,TA/1985//AP85,5
 1,8;Mm
 Plan/DAT/Murphy,K/1983//;Mm Desc
 Text/DAT/CADW/1989/AM107/SAM
 File
25 Small hillfort well preserved on
 edge of hilltop. PC/1996
26 A/1996
 27 SN31 SW3
 28 102132
29 Fieldsurvey: Has full survey.
Siting: On edge of hilltop and above
scarp edge to east, good natural
defences except to west but not
overlooked. Sloped interior. Notes:
Very minor cattle damage.

01 2158
 02 SN30631117
 03 Laugharne Township
 04 GLAN-Y-MOR EARTHWORK
 05 HILLFORT
 06 SN31SW
 07 Enclosure-'D' shaped
 08 Iron Age
 09 Earthwork/C
 10 Carm
 11 55
 12 0.21
 14 541a
 15 Other;Other
 16 SAM
 18 C
 19 Pri
 20 Part Excav/Falkener,E/1907;Part
 Excav/Weinholt/?;Field
 Obsv/RCAHM/1912;Field
 Obsv/OS/1967;Field
 Obsv/DAT/1985;Field
 Obsv/CADW/1994;Field

Obsv/DAT/1994;Field
Obsv/DAT/20/11/1996
 21 Laugharne Township
 23 Univallate;Scarp
 edge;Pavement;Hut-circular?
 24Pm
 List//RCAHM/1917/Carm/No.175,p.61
 -2;Pm
 List//Savory,HN/1954/BBCS/Vol.16,p.
 62,No.(d)4;Mm AP
 Vertical/DAT/RAF/1946//106G-UK-
 1625 1184-5;Mm
 List/OS/OS/1967//SN31 SW7;Mm AP
 Vertical/OS/RAF/1946//106G-UK-
 1629 1065-6;Pm List//Nash-
 Williams,VE/1933/Arch.Camb/Vol.88,
 p.336,No.M52;Pm
 Mention///1922/TCASFC/Vol.16,p.3;P
 m List///1910-11/TCASFC/Vol.6,p.59-
 60;Mm
 List/DAT/DAT/1985/DRF;Mm
 GP/DAT/DAT/1985/SMR/80-29;Mm
 List/DAT/DAT/1985/CR/11259-
 Roman (& possibly other period) finds
 from the area of this site;Mm AP
 Vertical/DAT/Meridian
 Airmaps/1955//230-210 27112-3;Mm
 File/DAT/Many/1987//Planning
 Application SAM File;Mm
 Letter/DAT/John Lambe
 Associates/1990/Practise
 Information/SAM File;Pm
 Mention//Avent,R/1987/Castles in
 Wales and the Marches/The siege at
 Laugharne Castle from 28 October to 3
 November 1644;Mm
 File/DAT/Many/1985-1991/Glanymor
 Holiday Park/DRF;Pm Desc
 Text/DAT/ /1991 Report on
 Geophysical Survey, Glan-y-
 mor,Dyfed/DRF;Mm Desc
 Text/DAT/CADW/1994/AM107/SAM
 file, Cm 232, sketch;Mm Desc
 Text/DAT/Crane,P/1994/Dyfed
 Coastal Promontory Fort Assessment
 1993-94/SMR Library
 25 Low survey priority. PC 1994;
Scarp edge position, earthwork

damaged and possibly altered to some extent recently? PC/1996

26 B?/1996

27 SN31 SW7

28 102136

29 Fieldsurvey: Has geophysical

survey, simple and possibly

"landscaped" earthwork. Siting:

Scarp edge, not overlooked. Notes: As

site damaged could be threat graded

B. This site is compromised and with

external damage, possible that this

site could be considered as no longer

of schedulable quality.

3214798

01 2159

02 SN322102

03 Llanstephan

04 GRAIG DDU

05 HILLFORT?

06 SN31SW

08 Iron Age

09 Documents

10 Carm

11 60

14 541a

15 Scrub

20 Field Obsv/OS/1967;Field

Obsv/DAT/18/11/1996

21 Llansteffan

23 Hilltop; Hillslope?; Scarp edge?

24 Ph Map//OS/1784-1841/1"/1st

edition;Pm

List//RCAHM/1917/Carm/No.583,p.19

9;Pm

List//Savory,HN/1954/BBCS/Vol.16,p.

69,No.(j)5;Mm

List/OS/OS/1967//SN31 SW8;Mm

List/DAT/DAT/1976/CR/5018;Mm AP

Vertical/OS/RAF/1946//106G-UK-

1423 3006-7

25 Site possibly destroyed c1955; area

now hidden by scrub. PC/1996

26 D-E

27 SN31 SW8

28 102137

29 Fieldsurvey: No visible remains?

Siting: Hilltop and scarp edge,

possibly also partly on hillslope, not

directly overlooked. Notes: Site

disturbed by quarrying and no trace

appears to be left by c1955. Site would

probably prove to be threat grade C or

D if there is anything left to find.

01 2175

02 SN33841492

03 Llangynog

04 ST CYNOG'S CHURCHYARD

05 HILLFORT?;VALLUM

ENCLOSURE?

06 SN31SW

07 Enclosure-circular

08 Iron Age;Dark Age

09 Earthwork/U

10 Carm

11 95

14 713c;611c

15 Other

20Field Obsv/OS/1967;Field

Obsv/DAT/20/11/1996

21 Llangynog

22 Fragment/Stone/00///Burnt stone

fragments;Waste

material/Flint/00///Chips

of"foreign"type of flint

23 Univallate;Bank & ditch;Hilltop

24 Mm List/OS/OS/1967//SN31

SW20;Pm

Mention//Allcroft,AH/1923/Arch.Journ

al/Vol.80,p.244;Mm

List/DAT/DAT/1976/CR/2174;Mm AP

Oblique/DAT/James,TA/1984//AP-

SN3314;Mm

List/DAT/DAT/1985/CR/11799,11866

,11821

25 Hilltop site now occupied by

church, apparent outer defence and

possible other site association to west.

26 A/1996

27 SN31 SW20

28 102153

29 Fieldsurvey: Possibly should be

surveyed at a later date. However,

church and churchyard take up a

large portion of this site. To do a

reasonable survey would be to EDM

survey this with the probable outer defence 11821. Siting: Hilltop, naturally defensive to some extent; not steeply sloped; not overlooked. Notes: Interior of ancient site probably disturbed to a great extent by church and churchyard. Appears to have outer defence which can be seen in field to south west, just in field to north east and possibly in field to south of road. Also possible satellite site 11799 just to west. Site given Threat Grade A due to later features.

01 2223
02 SN30892607
03 Trelech a'r Betws
04 CASTELL GORWYN;PARC Y CASTELL
05 HILLFORT(delete HILLFORT)DEFENDED ENCLOSURE
06SN32NW
07 Enclosure-circular
08 Iron Age
09 Earthwork/D
10 Carm
11 185
14 611c
15 Pasture;Pasture
18 C
19 Pri
20 Field Obsv/OS/1967;Field Obsv/OS/1976;Field Obsv/DAT/1984;Field Obsv/DAT/12/11/1996
21 Trelech
23 Univallate;Hillslope;Bank;Hilltop;Scarp edge;Delete Hillslope
24 Mm List/OS/OS/1976//SN32 NW3;Pm
List//RCAHM/1917/Carm/No.762,p.26 8;Mm AP
Vertical/DAT/RAF/1946//106G-UK-1625 5103-4;Mh
Map/NLW//1844/Tithe Map & Apport,Trelech a'r Betws Ph/Schedule No.482;Mm AP
Vertical/DAT/Meridian

Airmaps/1955//230-220 31081-3;Mm List/DAT/DAT/1984/SRF/
25 Defended enclosure? very reduced earthwork on edge of hilltop.
26 E/1996
27 SN32 NW3
28 102201
29 Fieldsurvey: Has 1:2500 OS survey; banks slightly more visible than indicated on site, but still they are very reduced. Siting: Hilltop, on edge of scarp edge. Flat land on south west side and not naturally defensive on this side, although not overlooked. Notes: Spread bank still surviving to approx. 300mm high on south west side. Very slight signs of bank on NE side, approximately 100mm to 200mm high. Banks are spread around 10-12m. Site part of field could be ploughed but rest of field falls away fairly steeply. There is some arable or re-seeded pasture in field nearby. Judged that most damage has already been done and spread bank will to a great extent have protected any surviving archaeology below. Site given E threat grade, possible that this site is potentially B or C grade. Farmer unaware of site's existence

01 2224
02 SN34132725
03 Cynwyl Elfed
04 PEN Y CAERAU MAWR;BLAEN-Y-COED
05 HILLFORT
06 SN32NW
07 nclosure-oval
08 Iron Age
09 Earthwork/D
10 Carm
11 185
12 0.14
14 611c
15 Arable;Pasture;Pasture
18 C
19 Pri

20 Field Obsv/OS/1967;Field
 Obsv/OS/1976;Field
 Obsv/Williams,GH/1977;Field
 Obsv/DAT/1984;Field
Obsv/DAT/12/11/1996
 21 Cynwyl Elfed
 23 Hillslope;Univallate;Bank &
 ditch;Bivallate?;Scarp edge
 24 Mm List/OS/OS/1976//SN32
 NW4;Mm AP
 Vertical/DAT/RAF/1946//106G-UK-
 1625 3108-9;Mm
 List/DAT/Bush,F/1976//OS FI ms
 notes;Mm Desc
 Text/DAT/Williams,GH/1977//DRF;P
 m Desc
 Text//Savory,HN/1954/BBCS/Vol.16,p
 .68,No.(i)3;Mm AP
 Vertical/DAT/Meridian
 Airmaps/1955//230-220 31131-2;Mm
 List/DAT/DAT/1984/SRF;Mm
 GP/DAT/DAT/1984/SMR/25-24
25 Hillfort on hillslope earthwork
fairly reduced, probably by
ploughing. PC/1996
26 B/1996
 27 SN32 NW4
 28 102202
29 Fieldsurvey: Has 1:2500 OS
survey which is adequate, but could
possibly benefit from an EDM and
geophysical survey. Siting: Hillslope,
just above scarp edge, slightly
overlooked. Notes: Outer bank on
north side is probably counterscarp
bank. Inner bank spread to about
15m wide. Field quite wet so possibly
unlikely to change to arable; however
this site could be ploughed and re-
seeded.
 01 2228
 02 SN30502644
 03 Trelech a'r Betws
 04 PANT Y COED
 05 HILLFORT? *(delete*
Hillfort?)DEFENDED
ENCLOSURE?
 06 SN32NW

07 Cropmark-circular
 08 Iron Age
 09 Cropmark
 10 Carm
 11 183
 14 611c
 15 Pasture;Pasture
 18 C
 19 Pri
 20 Field Obsv/OS/1967;Field
 Obsv/OS/1976;Field
 Obsv/DAT/1984;Field
Obsv/12/11/1996
 21 Trelech
 23 Univallate;Hillslope;Scarp
edge;Overlooked
 24 Mm AP
 Vertical/DAT/RAF/1946//106G-UK-
 1625 2102-3;Mm List/OS/OS/1976
 //SN32 NW8;Mm AP
 Vertical/DAT/Meridian
 Airmaps/1955//230-220 31081-2;Mm
 List/DAT/DAT/1984/SRF/
25 Enclosure probably non-defensive
given size and siting. PC/1996
26 E/1996
 27 SN32 NW8
 28 102206
29 Fieldsurvey: No surface features
found. Siting: Hillslope, Scarp edge
position and overlooked. Not
naturally defensive. Notes: Field
boundaries have been removed and
could not locate site, plus poor light at
time of visit. Possible change to
arable, but unlikely. Site if evaluated
probably of C or D threat grade.
 01 2239
 02 SN31002102
 03 Meidrim
 04 PEN Y GAER;SARNAU
 05 HILLFORT
 06 SN32SW
 07 Enclosure
 08 Iron Age
 09 Earthwork/C
 10 Carm
 11 83

12 0.09
 14 541j
 15 Pasture;Pasture
 18 C
 19 Pri
 20 Field Obsv/OS/1967;Field
 Obsv/DAT/1984;Field
Obsv/DAT/13/11/1996
 21 Meidrim
 23 Promontory;Univallate;Bank &
 ditch;Internal division?;Hilltop
 24 Pm
 List//Savory,HN/1954/BBCS/Vol.16,p.
 59,No.(b)2;Pm
 List//RCAHM/1917/Carm/No.623(ii),p
 .213;Mm AP
 Vertical/OS/RAF/1946//106G-UK-
 1625 4068-9,6151-2;Mm AP
 Vertical/OS/RAF/1946//106G-UK-
 2500 4016-7;Mm
 List/OS/OS/1967//SN32 SW1;Pm
 List//Nash-
 Williams,VE/1933/Arch.Camb/Vol.88,
 p.336,No.M37a;Pm
 Mention//Jones,GDB/1971/Carm.Ant/
 Vol.7,p.4;Mm
 List/DAT/DAT/1984/SRF;Mm
 GP/DAT/DAT/1984/SMR/33-72
25 Hillfort on highest part of of
minor hill above stream to north.
Very close to a projected Roman road
just to the south. PC/1996
26 A-B/1996
 27 SN32 SW1
 28 102217
29 Fieldsurvey: Has OS 1:2500 which
is OK, although doesn't show
internal undulations; only an EDM
contour survey is likely to pick these
up. This site would possibly respond
to geophysical survey, but there are
outcrops of rock. Siting: Promontory
Hilltop. Very good natural defences
on three sides. Fourth side protected
by bank, no sign of the ditch remains
and the ground rises to the external
edge of bank. Good view of river
valley to north. Notes: Site has been
ploughed in the past according to

farmer and also has had a visit from
a group of metal detectorists. Threat
value given as A-B and probably
would prove to be class B if evaluated
unless good internal features found.
Not recommended for scheduling at
the moment as little surface remains
and no threat to site envisaged other
than reseeding.

01 2241
 02 SN32202411
 03 Trelech a'r Betws
 04 PARC YR EGLWYS
 05 HILLFORT (~~delete~~
HILLFORT)DEFENDED
ENCLOSURE
 06 SN32SW
 07 Enclosure-oval
 08 Iron Age
 09 Earthwork/C
 10 Carm
 11 167
 12 0.13
 14 611c
 15 Pasture;Pasture
 18 C
 19 Pri
 20 Field Obsv/OS/1967;Field
 Obsv/DAT/1984;Field
Obsv/13/11/1996
 21 Trelech
 23 Entrance-
 simple;Hillslope;Univallate;overlooked
 24 Mm List/OS/OS/1967//SN32
 SW3;Pm
 List//RCAHM/1917/Carm/No.761,p.26
 8;Pm
 List//Savory,HN/1954/BBCS/Vol.16,p.
 68,No.(i)4;Mm AP
 Vertical/OS/RAF/1946//106G-UK-
 1471 6305-6,106G-UK-1625 2092-
 3;Mh Map/NLW//1845/Tithe Map &
 Apport,Trelech a'r Betws
 Ph/No.2616;Mm
 List/DAT/DAT/1976/CR/5255,Place-
 name 'Parcyr Eglwys' may be
 connected with this site;Mm

List/DAT/DAT/1984/SRF/;Mm
 GP/DAT/DAT/1984/SMR/32-84
25 Defended enclosure, possibly
 associated with Hillfort, PRN 2242,
 visible to south. PC/1996
26 E/1996
 27 SN32 SW3
 28 102219
29 Fieldsurvey: Has OS 1:2500 plan
 which is just about OK, but some of
 bank has internal slope. Siting:
 Hillslope, at the edge of hillslope and
 directly above scarp edge. Not
 naturally defensive to north. Has
 sloping interior but not oversteep.
Notes: Within sight of hillfort PRN
2242 some 500m to the south, suggest
because of this association that both
sites are scheduled and therefore
could become threat grade A-B.
Suspect land too poor to become
arable. Local farmhouse now
abandoned (photos taken of this).

01 2242
 02 SN32282361
 03 Trelech a'r Betws
 04 PENCAERAU-BACH
 05 HILLFORT
 06 SN32SW
 07 Enclosure-rectangular
 08 Iron Age
 09 Earthwork/C
 10 Carm
 11 155
 12 2
 14 611c
 15 Scrub;Pasture
 18 C
 19 Pri
 20 Field Obsv/OS/1967;Field
 Obsv/DAT/1984;Field
Obsv/DAT/12/11/1996
 21 Trelech
 23 Promontory;Multivallate;Entrance-
 simple;Overlooked
 24 Mm List/OS/OS/1967//SN32
 SW4;Pm
 List//RCAHM/1917/Carm/No.756,p.26

7;Pm
 List//Savory,HN/1954/BBCS/Vol.16,p.
 59,No.(b)1;Mm AP
 Vertical/DAT/RAF/1946//106G-UK-
 1625 2092-3;Pm List//Nash-
 Williams,VE/1933/Arch. Camb/Vol.88,
 p.335,No.M25;Mm
 List/DAT/DAT/1984/SRF/;Mm
 GP/DAT/DAT/1984/SMR/32-78,32-
 79,32-80
25 Multivallate promontory fort, fair
 surviving earthworks. Possible
 association with defended enclosure
 PRN2241 which is within sight.
PC/1996
26 A-B/1996
 27 SN32 SW4
 28 102220
29 Fieldsurvey: OS 1:2500 is
adequate. Siting: Promontory (on
hillslope) overlooked. Not naturally
defensive to north west. Notes: Has
flat and slightly sloping interior. Far
northern part under pine plantation
and will probably cause damage to
site when/if uprooted. Old hedge bank
across site may have caused
archaeological damage. Site appears
to be bivallate and appears to be
complete. Considered unlikely that
this land would become arable.
However, farmyard could expand or
the pine plantation expand in the
future and both of these would
threaten the site. It would appear
possible that a defended enclosure
PRN2241, approximately 500m to the
north and originally within sight
(presently hidden by pine plantation),
could be associated; given the
multivallate, completeness of the site
and the possible association, suggest
that both of these sites are
recommended for scheduling.

01 2245
 02 SN34482300
 03 Abernant
 04 LLAINAU

05 HILLFORT
 06 SN32SW
 07 Enclosure-oval
 08 Iron Age
 09 Earthwork/D
 10 Carm
 11 120
 12 0.09
 15 Pasture;Pasture
 18 C
 19 Pri
 20 Field Obsv/OS/1967;Field
 Obsv/DAT/1984;Field
Obsv/DAT/12/11/1996
 21 Abernant
 23 Univallate;Counterscarp;Hillslope
 24 Mm List/OS/OS/1967//SN32
 SW6;Pm
 List//Savory,HN/1954/BBCS/Vol.16,p.
 67,No.(h)4;Mm AP
 Vertical/DAT/RAF/1946//106G-UK-
 1625 2095-6;Mm
 List/DAT/DAT/1984/SRF/
26 E/1996
 27 SN32 SW6
 28 102223,
29 Fieldsurvey: Has OS 1:2500 plan.
No surface features could be seen in
1996 visit, however grass was quite
long. Siting: Hillslope, a little way
above scarp edge, site overlooked and
does not appear to be naturally
defensive except to west and to a
lesser extent north. Notes: Given
threat grade E; if evaluated likely to
be C or D.

 01 2246
 02 SN34292312
 03 Abernant
 04 PANT-Y-CENDY-ISAF
 05 DEFENDED ENCLOSURE
 06 SN32SW
 07 Enclosure-rectangular;Surface
 Irregularities
 08 Iron Age?;Roman?
 09 Earthwork/D
 10 Carm
 11 107

15 Heath;Pasture
 18 C
 19 Pri
 20 Field Obsv/OS/1967;Field
 Obsv/DAT/1984;Field
Obsv/DAT/12/11/1996
 21 Abernant
 23 Hillslope;Valley
 24 Mm List/OS/OS/1967//SN32
 SW7;Pm
 List//Savory,HN/1954/BBCS/Vol.16,p.
 68,No.(i)2;Mm AP
 Vertical/DAT/RAF/1946//106G-UK-
 1625 2095-6;Pm
 List//Williams,GH/1979/Carm.Ant/Vol.
 15,p.16,No.54;Mm
 List/DAT/DAT/1984/SRF/
25 Possible defended enclosure but
not naturally defensive. Has suffered
damage due to water pipe trenches.
26 E/1996
 27 SN32 SW7
 28 102224
29 Fieldsurvey: Nothing
archaeological? visible to survey.
Slight undulations could be just old
streams below springs. Siting:
Hillslope, near valley bottom and
overlooked; does not appear to be a
naturally defensive position. Notes:
Site at time of 1996 visit having
drainage (or water supply) trenches
put in. The area was quite disturbed
and will have effected any site
integrity. Site if evaluated probably
threat grade D. Photo 208 of pipe
trenches. Site field not entered due to
aggressive nature of resident cattle.

 01 2256
 02 SN35602316
 03 Abernant
 04 PEN-Y-GAER
 05 HILLFORT
 06 SN32SE
 07 Enclosure-triangular
 08 Iron Age
 09 Earthwork/D
 10 Carm

11 90
 12 0.49
 14 611c
 15 Pasture;Pasture
 16 SAM;ACK
 18 C
 19 Pri
 20 Field Obsv/OS/1967;Field
 Obsv/AMB/1983;Field
 Obsv/DAT/1984;Field
 Obsv/CADW/1994;Field
Obsv/DAT/12/11/1996
 21Abernant
 23Promontory;Univallate;Hilltop
 24Mm List/OS/OS/1967//SN32
 SE3;Pm
 List//RCAHM/1917/Carm/No.28,p.7;P
 m
 List/Savory,HN/1954/BBCS/Vol.16,p.
 61,No.(c)19;Mm AP
 Vertical/DAT/RAF/1946//106G-UK-
 1625 2098-9;Mm AP
 Vertical/DAT/Meridian
 Airmaps/1955//230-220 23630-1;Pm
 List//Nash-
 Williams,VE/1933/Arch.Camb/Vol.88,
 p.335,No.M24;Mm Desc
 Text/DAT/Rees,SE/1983/Carm.SAMs/
 No.207;Mm
 List/DAT/DAT/1984/SRF;Mm
 GP/DAT/DAT/1984/SMR/26-23,26-
 24;Mm
 File/DAT/CADW/1989/AM107/SAM
 File;Mm Desc
 Text/DAT/CADW/1994/AM107/SAM
 file, Cm 207
 25 The fort is defended on the east side
 by steep natural slopes and on the west
 side by semicircular ramparts. These
 are much ploughed down the best
 preserved area being to the north. The
 ditch is visible at the northern and
 southern end of the fort. There is some
 slight animal erosion and blackthorn
 growth on the north-west bank. ER
 Evans 06/02/84
26 A-B/1996
 27 SN32 SE3
 28 102234

29 Fieldsurvey: Has OS 1:2500;
internal area flat and would probably
offer geophysical potential. Siting:
Promontory type fort on lower hilltop
in valley. Very good natural defences,
especially on south east and north
west sides. Only overlooked from a
long distance. Notes: Bank only
survives as a steep lynchet (approx.
45%) for most of its length. External
height of bank 1.4m. There is a small
amount of cattle erosion to bank. Site
given threat grade A-B. Suggest that
this site, if any earthworks of this
type seen in survey, could possibly be
considered for de-scheduling. Photo
207 bank view NE. Probable owner
sympathetic to site.

01 2257
 02 SN37002416
 03 Abernant
 04 CILCRUG
 05 HILLFORT
 06 SN32SE
 07 Enclosure-circular
 08 Iron Age
 09 Earthwork/D
 10 Carm
 11 160
 12 0.56
 14 611c
 15 Pasture;Pasture
 18 C
 19 Pri
 20 Field Obsv/OS/1967;Field
 Obsv/DAT/1984;Field
Obsv/DAT/12/11/1996
 21 Abernant
 23 Bivallate;Wide spaced
 ramparts;Hilltop
 24 Mm List/OS/OS/1967//SN32
 SE3;Pm
 List//Savory,HN/1954/BBCS/Vol.16,p.
 60,No.(c)7;Mm AP
 Vertical/DAT/RAF/1946//106G-UK-
 1625 2100-1;Mm AP
 Vertical/DAT/Meridian

Airmaps/1955//230-220 23685-6;Mm
 List/DAT/DAT/1984/SRF;Mm
 GP/DAT/DAT/1984/SMR/26-21,26-
 22;Mm
 List/DAT/DAT/1984/DRF/Sketch
 plan;Mm
 List/DAT/DAT/1986/SRF;Mm
 File/DAT/Many/1988/Application for
 siting of Bungalows and
 Garage,Cilcrgu/DRF
26 B/1996
 27 SN32 SE3
 28 102235
29 Fieldsurvey: Has OS 1:2500, plus
 a sketch plan DAT/DAT/1986/SRF;
 Siting: Hilltop but situated on the end
 of a ridge, with higher ground to the
 north, but not closely overlooked..
 Notes: This site has had an
 application for building on in the past
 and suggest that farm expansion
 could pose a threat. Possible
 demolition of electricity pylon at later
 date could be another threat. If this
 site was scheduled it would be better
 protected. No access gained to site
 field.

01 2270
 02 SN39632416
 03 Newchurch
 04 GARN FAWR CIRCLE
 05 HENGE?;HILLFORT?
 06 SN32SE
 07 Enclosure-circular
 08 Neolithic;Bronze Age;Iron Age
 09 Earthwork/D
 10 Carm
 11 200
 14 611c
 15 PasturePasture
 16 SAM
 18 C
 19 Pri
 20 Field Obsv/OS/1967;Field
 Obsv/DAT/1982;Field
 Obsv/DAT/1984;Field
 Obsv/CADW/1994;Field
Obsv/DAT/12/11/1996

21 Newchurch and Merthyr
 23 Wall-stone?;Hilltop
 24 Mm List/OS/OS/1967//SN32
 SE12;Pm
 List//RCAHM/1917/Carm/No.658,p.22
 4;Pm Desc
 Text///1905/TCASFC/Vol.1,p.83;Mm
 AP Vertical/DAT/RAF/1946//106G-
 UK-1625 2104-5;Mm AP
 Vertical/DAT/Meridian
 Airmaps/1955//230-220 8758-9;Mm
 Desc
 Text/DAT/Isaac,J/1982/SRF/Plan;Pm
 Mention//Morgan//History of
 Newchurch/p.154;Mm
 List/DAT/DAT/1984/SRF;Mm
 GP/DAT/DAT/1984/SMR/31-69,31-
 70;Pm
 List/Williams/GH/1984/BBLS/Vol.13,p
 .188;Mm
 List/DAT/DAT/1986/SRF;Mm AP
 Oblique/DAT/James,TA/1986/AP86/11
 1,33;Mm Desc
 Text/DAT/CADW/1992/Revision of
 scheduled area to include PRN
 2270/SAM file;Mm Desc
 Text/DAT/CADW/1994/AM107/SAM
 file, Cm 38
25 Henge? Hillfort? On hilltop,
 adjacent tumuli. PC/1995
26 A/1996
 27 SN32 SE12
 28 102248
29 Fieldsurvey: Has OS 1:2500;
 appears adequate. Siting: Hilltop
 although not naturally defensive to
 any extent. Overlooked by adjacent
 Tumuli? However this could have
 formed part of an annex. Notes:
 Banks spread to 15m wide. Possibly a
 good site for geophysical survey as
 flat. Threat class A site rather than B
 due to adjacent Tumuli. Field gate
 entrance will have caused damage to
 earthwork in past, but no further
 damage envisaged.

01 3665
 02 SN19450773

03 Eglwyscumin	Apport, Marros Ph/Schedule
04 TOP CASTLE	No.130, Castle Top; Mm AP
05 HILLFORT	Oblique/DAT/James, TA/1984//AP-
06 SN10NE	SN1907 (AP-84-138.23, 139.24-5); Mm
07 Enclosure	List/DAT/DAT/1985/SRF; Mm
08 Iron Age	GP/DAT/DAT/1985/SMR/81-26, 81-
09 Earthwork/C	27; Mm AP
10 Carm	Oblique/DAT/James, T/13, 8, 84/AP84/1
11 105	38-9, 3; Pm List/James, TA//1984/Arch
12 0.39	in Wales, No.24, p.17; Mm
14 541h	File/DAT/CADW/1990/AM107/Cm
15 Pasture; Woodland; <u>Scrub</u>	39, SAM File; Mm Desc
16 SAM	Text/DAT//1983/Telephone Enquiry
18 A	from M. Brace requesting information
19 Pri	re: Top Castle and Parc yr
20 Field Obsv/OS/1967; Field	Eglwys/DRF; Mm AP
Obsv/AMB/1982; Field	Oblique/DAT/Musson, CR/1993/AP93-
Obsv/DAT/1985; Field	2.19 Good close up from N, ? outer
Obsv/CADW/1994; Field	bank or field boundary visible top of
Obsv/DAT/1994; <u>Field</u>	photo; Mm AP
<u>Obsv/DAT/19/11/1996</u>	Oblique/DAT/Musson, CR/1993/AP93-
21 Eglwyscumin	2.20 Good close up from NE, ? outer
23 Univallate; Bank &	bank shows well, more likely to be a
ditch; Annexe; Entrance-simple; <u>Hilltop</u>	later field boundary; Mm Desc
24 Mm List/OS/OS/1967//SN10	Text/DAT/CADW/1994/AM107/SAM
NE11; Pm List//Nash-	file, Cm 39; Mm Desc
Williams, VE/1933/Arch. Camb/Vol.88,	Text/DAT/Crane, P/1994/Dyfed
p.336, No.M55; Pm	Coastal Promontory Fort Assessment
List//RCAHM/1917/Carm/No.619, p.21	1993-4/SMR Library
1; Pm Plan///1935/History of	25 Low survey priority. PC 1994.
Carmarthenshire/Ed.JE	<u>26 A/1996</u>
Lloyd, Vol.1, p.77, Fig.33; Mm AP	27 SN10 NE11
Vertical/OS/RAF/1946//106G-UK-	28 103638
1629 5062-3, 1163-4; Pm	<u>29 Fieldsurvey: Has OS 1:2500.</u>
List//Savory, HN/1954/BBCS/Vol.16, P	<u>Siting: Hilltop, not overlooked, very</u>
t.I, p.60, No.10; Pm	<u>good natural defences to west and</u>
List//MOW/1961/AMs England &	<u>south, less so to north east.</u>
Wales/135; Mm AP	3214798
Oblique/Cambridge/St.Joseph, JK///; M	
m Plan/CM/Eyre-Evans, G///Copy in	01 3666
DRF; Mm Desc	02 SN18420853
Text/DAT/Rees, SE/1982/Carm. SAMs/	03 Eglwyscumin
No.39; Pm Mention//De	04 CASTLE, THE; MARROS
Quincey, AB/1969/Arch. Camb/Vol.118,	CASTLE; WOODREEFE
p.75, map p.74; Pm List///1910-	05 HILLFORT
11/TCASFC/Vol.6, p.59-60; Pm	06 SN10NE
Mention//Treherne, GGT/1925-	07 Enclosure
6/TCASFC/Vol.19, p.18; Mh	08 Iron Age
Map/NLW//1839/Tithe Map &	09 Earthwork/B

10 Carm
 11 50
 12 0.6
 14 54lh
 15 Pasture; Pasture; Woodland
 16 SAM
 18 C
 19 Pri
 20 Field Obsv/OS/1967;Field
 Obsv/OS/1975;Field
 Obsv/DAT/1985;Field
 Obsv/CADW/1991;Field
 Obsv/CADW/1994; Field
Obsv/DAT/19/11/1996
 21 Eglwyscummyn
 23 Promontory;Univallate;Bank &
 ditch;Entrance-simple;Entrance-
 lateral;Overlooked;Bivallate?
 24 Pm List//RCAHM/1917/
 Carm/No.620,p.212;Mm
 List/OS/OS/1967//SN10 NE12;Mm AP
 Vertical/OS/RAF/1946//106G-UK-
 1629 3060-1;Pm
 List//Savory,HN/1954/BBCS/Vol.16,P
 t.I,p.63,No.9;Mm Plan/CM/Eyre-
 Evans,G///Copy in DRF;Mm AP
 Vertical/DAT/Meridian
 Airmaps/1955//210-200 24227-
 8,24167;Pm List//Nash-
 Williams,VE/1933/Arch.Camb/Vol.88,
 p.336,No.M54;Pm Mention//De
 Quincey,AB/1969/Arch.Camb/Vol.118,
 p.75,map p.74;Pm List///1910-
 11/TCASFC/Vol.6,p.59-60;Mh
 Map/NLW//1839/Tithe Map &
 Apport,Marros Ph/Schedule
 No.43,Castle Meadow;Mm
 List/DAT/DAT/1985/SRF;Mm
 GP/DAT/DAT/1985/SMR/81-24,81-
 25;Mm File/DAT//1987/Planning
 Application etc/DRF;Mm AP
 Oblique/DAT/Musson,CR/1993/AP93-
 2.16 Good close up from NW of site
 closely surrounded by forestry, rampart
 heavily wooded;Mm AP
 Oblique/DAT/Musson,CR/1993/AP93-
 2.17 Good low level from SSE, note
 ruined farm buildings & modern sheds
 of Woodreefe;Mm AP

Oblique/DAT/Musson,CR/1993/AP93-
 2.18 Similar low level to 93-2.17 but
 from ESE, note small ?rect structure in
 centre of field;Mm Desc
 Text/DAT/CADW/1994/AM107/SAM
 file, Cm 253
25 Promontory Hillfort good natural
defences overlooked. PC/1996
26 A/1996
 27 SN10 NE12
 28 103639
29 Fieldsurvey: Has 1:2500 plan;
check OS card for reference. Siting:
Promontory, good natural defences
except to east where overlooked.
Notes: Did not gain access to
monument itself in 1996.

01 3719
 02 SN14461607
 03 Llanddewi Velfrey
 04 LLANDDEWI GAER;PEN Y
 GAER
 05 HILLFORT
 06 SN11NW
 08 Iron Age
 09 Earthwork/B
 10 SPem
 11 130
 12 0.53
 14 54lj
15 Scrub
 16 SAM
 20F field Obsv/OS/1965;Field
 Obsv/OS/1975;Field
 Obsv/AMB/1981; Field
Obsv/DAT/27/06/1996
 21 Llanddewi Velfrey
 23 Scarp edge;Multivallate;Bank &
 ditch;Berm;Scarping;Trackway; Promo
ntory
 24 Mm List/OS/OS/1965//SN11
 NW6;Pm
 List//RCAHM/1925/Pemb/No.420,p.15
 3;Pm List//Davies,E/1958/Gazetteer of
 Welsh Place-names/p.59;Pm
 List//MOW/1961/AMs England &
 Wales/136;Pm
 List//Crossley,DW/1963/BBCS/Vol.20,

Pt.II,p.186,No.23;Mm AP
 Oblique/Cambridge/St.Joseph,JK///;M
 m Desc
 Text/DAT/Rees,SE/1981/Pemb.SAMs/
 No.86;Mm AP Vertical/DAT/Meridian
 Airmaps/1955//210-210 26157-8;Pm
 List//Nash-
 Williams,VE/1933/Arch.Camb/Vol.88,
 p.333,No.L129;Pm List//Laws &
 Owen/1908/Pemb.Arch.Survey/66-
 6;Mm AP
 Vertical/OS/RAF/1946//106G-UK-
 1625 5318-22;Ph
 Mention//Fenton,R/1811/Hist.Tour
 Through Pemb/p.478;Pm
 Mention///1923/BBCS/Vol.1,Pt.IV,p.3
 52;Pm Map//Rees,W/1932/S.Wales &
 Border in 14th c./SW Sheet;Ph
 Mention//Fenton,R/1811/Hist.Tour
 Through Pemb/1903 Edition,p.262;Ph
 List/PCM/PCM/1980/Card Index/Pr
 E94;Ph
 List//Lewis,S/1833/Topog.Dict.Wales/
 Llanddewi Velfrey;Ph
 Mention//Laws,E/1888/Little England
 Beyond Wales/p.82;Mm
 List/DAT/DAT/1986/SRF//Mm AP
 Oblique/DAT/James,T/26.6.84/A_84.7
 7.17/5;Mm Desc
 Text/DAT/CADW/1987/AM107/Pem
 No.86;Mm
 File/DAT/Many/1988/Construction of
 dwelling/Cam.1.3.1237.1;Mm
 File/DAT/Many/1988/Application
 Construction of Dwelling at Pen-y-
 Gaer/DRF
25 Promontory Hillfort, no apparent
bank on promontory edge. PC 1996
26 A/1996
 27 SN11 NW6
 28 103692
29 Fieldsurvey: sketch survey would be
near impossible unless done in winter
or spring; EDM survey would be of
more use. Siting: Promontory rather
than scarp edge, slightly overlooked
but suspect defences would have been
high enough to deal with this.
Wooded natural gully on north east

side and possibly on the bank if there
is one in this area. Bank area covered
in some scrub and a large amount of
bracken. A little rough pasture on
interior which hasn't been grazed
recently and is being overgrown by
bracken. Possible threat to site as
becoming overgrown and likely large
scale root damage in the future.

01 3729
 02 SN12311893
 03 Llandissilio East
 04 GAER,Y;FFYNNON BRODYR
 05 HENGE?
 06 SN11NW
 07 Enclosure-oval
 08 Neolithic;Bronze Age
 09 Earthwork/C
 10 Carm
 11 65
 15 Arable;Pasture
 16 SAM
 20Field Obsv/OS/1967;Field
 Obsv/OS/1975;Field
 Obsv/AMB/1982;Field
 Obsv/DAT/1980;Field
Obsv/DAT/15/1996
 21 Clynderwen
23 Enclosure; Defended enclosure?
Outwork? Hilltop; Flatland;
 24 Mm List/DAT/DAT/1980/SRF//Pm
 Plan//Grimes,WF/1963/C &
 E/Ed.Foster &
 Alcock,p.141,No.29,Plan,Fig.32,p.143;
 Mm List/OS/OS/1967//SN11
 NW15,SN11 NW(M8);Pm
 List//RCAHM/1917/Carm/No.50,p.12;
 Mm AP Vertical/OS/RAF/1946//106G-
 UK-1625 6029-30;Pm
 List//Savory,HN/1954/BBCS/Vol.16,P
 t.I,p.68,No.5;Pm
 List//Burl,HAW/1969/Arch.Journal/Vo
 l.126,p.4,15,25;Mm AP
 Oblique/DAT/James,TA/1978/TAJ-
 AP-SN1218/Colour slide;Mm
 Plan/CM/Eyre-Evans,G///Copy in
 DRF;Mm AP Vertical/DAT/Meridian
 Airmaps/1955//210-210 24377-8;Mm

Letter/DAT/Benson,DG/1982/Letter to
AMB re scheduled area;Pm List//Nash-
Williams,VE/1933/Arch.Camb/Vol.88,
p.336,No.M35;Mm AP
Vertical/OS/RAF/1946//106G-UK-
1423 4037-8;Mm AP
Vertical/DAT/RAF/1946//106G-UK-
1625 6029-30;Mm Desc
Text/DAT/Rees,SE/1982/Carm.SAMs/
No.65;Mm
List/DAT/DAT/1984/DRF/Sketch
Plan;Pm
List//Williams,GH/1984/BBCS/Vol.31,
p.187;Mm AP
Oblique/DAT/James,T/26.7.84//AP84.
79.24-5,DRF;Mm
File/DAT/CADW/1990/AM107/Cm
65,SAM File;Pm
Mention/DAT/Williams,G/1986/Recent
Research on Bronze Age Sites in
South-West Wales/Arch in Wales Vol
26,p.11-4
26 A/1996
27 SN11 NW15,SN11(M8),
28 103702
29 Fieldsurvey: Has 1:2500 survey.
Siting: Flatland on slightly elevated
hilltop. Not naturally defensive to any
extent, but not overlooked. Notes:
Why pre Iron Age? Also close to
Roman road. Banks approx 1.5m
high.

01 3739
02 SN18881911
03 Llanboidy
04 DREFACH;CWM-FELIN BOETH
05 HILLFORTDEFENDED
ENCLOSURE
06 SN11NE
07 Enclosure-subrectangular
08 Iron Age
09 Earthwork/D
10 Carm
11 120
12 0.17
14 541j;611c
15 Pasture;Pasture
19 Pri

20 Field Obsv/OS/1967;Field
Obsv/OS/1975;Field
Obsv/DAT/1984;Field
Obsv/04/11/1996
21 Llanboidy
23 Hilltop;Bivallate;Wide spaced
rampart;Bank & ditch
24 Pm
List//Savory,HN/1954/BBCS/Vol.16,P
t.I,p.61,No.11;Mm Record
Map/NMW/Cantrill,TC//6" Map;Mm
AP Vertical/OS/RAF/1946//106G-UK-
1625 6042-3;Mm
List/OS/OS/1967//SN11 NE7;Mm AP
Vertical/DAT/Meridian
Airmaps/1955//210-210 10780-1;Mm
List/DAT/DAT/1984/SRF;Mm
GP/DAT/DAT/1984/SMR/42-57;Pm
List//Roese,HE/1979/Arch.Camb/Vol.1
28,p.152
26 A-B/1996
27 SN11 NE7
28 103712
29 Fieldsurvey: Has 1:2500; would
however prove a good site for students
to practice on as access is easy; also a
geophysical survey may be of benefit.
Siting: Hilltop, fair natural defences,
not overlooked and has good all-
round view. Notes: Hedge bank on
north and east side is over original
bank, therefore may have good
survival, with traces of now poor
external ditch. On south and west
sides a slight ditch can be seen. The
ownership of this site appears to have
changed.

01 3827
02 SN22830765
03 Pendine
04 NAPPO CAMP;NAPPS
CAMP;NAPP'S HEAD
CAMP;GILMAN CAMP
05 HILLFORT
06 SN20NW
08 Iron Age
09 Earthwork/B
10 Carm

11 80
 12 0.5
 14 541z
 15 Heath Heath; Scrub
 16 SAM
 18 A
 20 Field Obsv/OS/1967;Field
 Obsv/OS/1975;Field
 Obsv/AMB/1983;Field
 Obsv/DAT/1985;Field
 Obsv/DAT/1994; Field
Obsv/19/11/1996
 21 Pendine
 23 Promontory;Univallate;Entrance-
 simple;Internal division;Annexe?;Hut-
 circular;Coastal
 24Mm List/OS/OS/1967//SN20
 NW5;Pm Desc
 Text//Allcroft,AH/1921-
 2/TCASFC/Vol.15,p.11-12;Pm
 List//Savory,HN/1954/BBCS/Vol.16,P
 t.I,p.59,No.(b)5,p.67,No.(h)2;Pm
 List//Nash-
 Williams,VE/1933/Arch.Camb/Vol.88,
 p.336,No.M57;Mm AP
 Vertical/OS/RAF/1946//106G-UK-
 1629 5066-7;Pm
 List//RCAHM/1917/Carm/No.701,p.23
 6-7;Pm List//MOW/1965/AMs England
 & Wales/135;Mm Record
 Map/OS/Grimes,WF//Corrected
 6"/Undated;Mm
 List/DAT/DAT/1976/CR/See
 3828,Annexe? or earlier
 enclosure?;Mm AP
 Oblique/Cambridge/St.Joseph,JK///;M
 m AP
 Oblique/DAT/James,TA/1978/TAJ-
 AP-SN2207/Colour slide;Mm
 Plan/CM/Eyre-Evans,G///Copy in
 DRF;Pm
 Mention///1921/TCASFC/Vol.39,p.18;
 Pm Mention///1935/History of
 Carmarthenshire/Ed JE
 Lloyd,Vol.1,No.393,p.83;Pm
 Mention//Williams,GH/1978/Carm.Ant/
 Vol.14,p.11;Mm Desc
 Text/DAT/Rees,SE/1983/Carm.SAMs/
 No.19;Pm
 Mention//DeQuincey,AB/1969/Arch.C
 amb/Vol.118,p.75;Pm List///1910-
 11/TCASFC/Vol.6,p.59-60;Pm
 Mention///1919/TCASFC/Vol.14,Pt.X
 XXVIII,p.69;Mm
 Letter/DAT/DAT/1984/DRF/with
 maps;Mm
 List/DAT/DAT/1985/SRF;Pm
 Mention//Allcroft,AH/1921/TCASFC/
 Vol.15,p.19;Pm Mention//Eyre-
 Evans,G/1936/TCASFC/Vol.26,p.7;M
 m Desc
 Text/DAT/Crane,P/1994/Dyfed
 Coastal Promontory Fort Assessment
 1993-4/SMR Library
 25Low survey priority. PC 1994.
26A/1996
 27SN20 NW5
 28103799
29Fieldsurvey: Has 1:2500 survey.
Siting: Hilltop coastal promontory.
Good natural defences on all sides
except to north where fair. Notes: Has
apparent annexe, also surface
evidence of huts, although this can no
longer be seen. Carmarthen Bay
Coast Path may lead to visitor
damage.
 3214798
 013830
 02SN24100934
 03Llanddowror
 04CASTLE LLOYD
 05HILLFORT
 06SN20NW
 07Enclosure
 08Iron Age
 09Earthwork/B
 10Carm
 11125
 120.5
 14541a
 15Pasture; Scrub
 16SAM
 18C
 19Pri
 20Field
 Obsv/Treherne,GGT/1909;Field

Obsv/OS/1967;Field
 Obsv/OS/1975;Field
 Obsv/AMB/1983;Field
 Obsv/DAT/1985;Field
 Obsv/CADW/1994;Field
Obsv/DAT/27/11/1996
 21Llanddowror
 23Promontory;Bivallate;Bank &
 ditch;Wide spaced rampart;Entrance-
 clubbed;Entrance-lateral;Hut circles?
 24Mm List/OS/OS/1967//SN20
 NW7;Mm AP
 Vertical/DAT/RAF/1946//106G-UK-
 1629 3067-8;Pm
 List//Savory,HN/1954/BBCS/Vol.16,P
 t.I,p.63,No.(e)6;Pm
 List//RCAHM/1917/Carm/No.164,p.57
 ;Pm List//MOW/1965/AMs England &
 Wales/p.135;Mm
 GP/DAT/James,HJ/1977//Colour
 slide;Mm AP
 Oblique/DAT/James,TA/1978/TAJ-
 AP-SN2409/Colour slide;Mm
 Plan/CM/Eyre-Evans,G///Copy in
 DRF;Pm List//Nash-
 Williams,VE/1933/Arch.Camb/Vol.88,
 p.336,No.M56;Mm Desc
 Text/DAT/Rees,SE/1983/Carm.SAMs/
 No.141;Pm Mention//De
 Quincey,AB/1969/Arch.Camb/Vol.118,
 p.75;Pm List///1910-
 11/TCASFC/Vol.6,p.59-60;Mm
 List/DAT/DAT/1984/CR/7635,Roman
 finds;Ph Map//OS/1865/1"/David &
 Charles Reprints,Sheet No.40;Mm
 List/DAT/DAT/1984/SRF//Mh
 Map/NLW//1841/Tithe Map &
 Apport,Laugharne Ph/Schedule
 No.748,"The Hill";Pm
 Mention//Allcroft,AH/1921/TCASFC/
 Vol.15,p.12;Mm
 File/DAT/CADW/1990/AM107/Cm
 141,SAM File;Mm Desc
 Text/DAT/CADW/1994/AM107/SAM
 file, Cm 141;Mm Desc
 Text/DAT/CADW/1996/Revision of
 scheduled area/SAM file, Cm 141
 25A well preserved promontory fort,
 ploughed internally once in lifetime of

current owner, Mr Owen (c.20 years) -
 soil so thin he will not bother in future.
 Used for sheep grazing - some bracken
 and gorse. Track cuts through centre
 of counterscarp, runs along ditch in
 both directions and enters enclosure
 through entrance? at north-west end
 and over the much reduced internal
 bank at the north-east end. There is
 erosion to the west end, ie the clubbed
 terminal of the internal rampart and this
 internal rampart is riddled with
 burrows. This bank is gorse and
 bracken covered, the medial ditch is
 grassed with some small bushes at east
 end. The counterscarp is grassed with
 scattering of stones and has probably
 been ploughed. The external ditch is
 faintly visible, probably also ploughed
 along with the rest of the field. The
 hedgeline marked on the OS 6" map of
 1964 SN20NW has been removed and
 the defences themselves now provide
 the limit to the field and are therefore
 more vulnerable. JI 6-12-84

26 A/1996

27 SN20 NW7

28 103802

29 Fieldsurvey: Has 1:2500 survey.

Siting: Promontory, good natural
defences except to north east. Notes:
A substantial earthwork; if not for
this high bank would be overlooked to
north east. There is a possible threat
of being overgrown with root and
rabbit damage.

01 3831

02 SN23000980

03 Eglwyscumin

04 BIGNEN

05 HILLFORT?

06 SN20NW

07 Bank-crescentic-2

08 Iron Age

09 Earthwork/C/D

10 Carm

11 160

14 541a

- 15 Arable;Pasture
18 C
19 Pri
20 Field Obsv/OS/1967;Field
Obsv/DAT/1985;Field
Obsv/DAT/01/07/1996
21 Eglwyscummyn
23 Hillslope;Bivallate;Univallate
24 Pm
List//RCAHM/1917/Carm/No.131,p.38
;Mm List/OS/OS/1967//SN20
NW8;Mm AP
Vertical/OS/RAF/1946//106G-UK-
1629 3066-7;Pm
List//Savory,HN/1954/BBCS/Vol.16,P
t.I,p.64,No.(f)2;Pm List//Nash-
Williams,VE/1933/Arch.Camb/Vol.88,
p.336,No.M47;Pm Mention//De
Quincey,AB/1969/Arch.Camb/Vol.118,
p.75,map;Pm List///1910-
11/TCASFC/Vol.6,p.59-60;Pm
Mention///1926/TCASFC/Vol.19,p.30;
Mm List/DAT/DAT/1985/SRF//Mm
GP/DAT/DAT/1985/SMR/81-31
25 Hillslope earthwork, possible
annex or later part. PC/1996
26 E/1996
27 SN20 NW8
28 103803
19 Fieldsurvey: Little visual remains;
better plotted from older maps or AP.
Siting: Hillslope, overlooked?. Notes:
long pasture at time of visit.
Earthwork slight in field and may
well have been ploughed some time
before. May benefit from profile or
EDM survey as fuller record to record
slight movement. The western
earthwork is also very slight. Threat
possible from any renewing of
ploughing.
- 01 3843
02 SN25450981
03 Llanddowror
04 PARC CYNOG
05 HILLFORT
06 SN20NE
07 Enclosure-'D' shaped
- 08 Iron Age
09 Earthwork/B
10 Carm
11 155
12 0.33
13 Old Red Sandstone;Red marl
14 541a
15 Heath;Pasture;Pasture;Scrub
16 SAM;ACK
18 C
19 Pri
20 Field Obsv/RCAHM/1912;Part
Excav/De Quincey/1967-8;Field
Obsv/OS/1967;Field
Obsv/OS/1975;Field
Obsv/AMB/1983;Field
Obsv/DAT/1985;Field
Obsv/DAT/27/1996
21 Llanddowror
23 Scarp edge;Bivallate;Entrance-
simple;Entrance-lateral;Revetment-
stone;Hillslope
24 Pm List//Savory,HN/1954/BBCS/
Vol.16,Pt.I,p.62,No.(d)3;Pm
List//MOW/1965/AMs England &
Wales/p.135;Mm AP
Vertical/OS/RAF/1966//106G-UK-
1629 3069-70;Pm
List//RCAHM/1917/Carm/No.165,p.58
;Mm List/OS/OS/1967//SN20 NE1;Pm
Excav Report//De
Quincey,AB/1968/Arch.in
Wales/No.8,p.6,No.11;Pm Excav
Report//De
Quincey,AB/1969/Arch.Camb/Vol.118,
p.73-85;Mm Excav Report/DAT/De
Quincey,AB///Includes a number of
photographs not published? in
Arch.Camb;Mm Plan/CM/Eyre-
Evans,G///Copy in DRF;Mm AP
Vertical/DAT/Meridian
Airmaps/1955//220-200 37595-6;Pm
List//Nash-
Williams,VE/1933/Arch.Camb/Vol.88,
p.336,No.M48;Mm AP
Vertical/OS/RAF/1946//106G-UK-
1625 1191;Pm
Mention//Jones,GDB/1971/Carm.Ant/
Vol.7,p.6;Pm

Mention//Williams,GH/1978/Carm.Ant/
Vol.14,p.11-12;Pm

Mention//Williams,GH/1979/Carm.Ant/
Vol.15,p.22,Figs.1 & 2,No.9;Mm Desc
Text/DAT/Rees,SE/1983/Carm.SAMs/
No.138;Pm List///1910-

11/TCASFC/Vol.6,p.59-60;Mm
GP/DAT/DAT/1985/SMR/62-99,62-
0,62-1,62-2,62-3;Mm Ap

Oblique/DAT/James,T/13:3:84/Ap
84.148,29.2;Mm

File/DAT/CADW/1990/AM107/Cm
138,SAM File

25 Hillfort scarp edge siting, standing
earthworks appear relatively intact in
plan. PC/1996

26 A/1996

27 SN20 NE1

28 103815

29 Fieldsurvey: Has OS 1:2500 plan.
Siting: Scarp edge, on hillslope and
almost on hilltop, not overlooked,
Naturally defensive to north and very
slightly to east and west, but not
south. Notes: Fine earthwork banks.
A few rabbit holes and a little cattle
damage (negligible) to banks; scrub is
starting to take hold on banks.
Possible group value as other sites
would have been within view
(PRN3901 and 8502).

01 3862

02 SN22821622

03 Llanboidy

04 FOREST

05 DEFENDED ENCLOSURE

06 SN21NW

07 Enclosure-rectangular

08 Iron Age?;Roman?;Dark Age?

09 Earthwork/D

10 Carm

11 50

12 0.14

15 Pasture ;Pasture

19 Pri

20 Field Obsv/OS/1967;Field

Obsv/DAT/1984; Field

Obsv/DAT/28/06/1996

21 Llanboidy

23 Hillslope

24 Mm List/OS/OS/1967//SN21

NW2;Mm Record

Map//Grimes,Wf//Corrected

6"/Undated;Mm AP

Vertical/OS/RAF/1946//106G-UK-
1625 5205-6;Pm

Mention//Roese,HE/1979/Arch.Camb/

Vol.128,p.152-Cantrill's notes;Mm AP

Vertical/DAT/Meridian

Airmaps/1955//220-210 26142-3;Mm

List/DAT/DAT/1984/SRF/

26 E/1996

27 SN21 NW2

28 103834

29 Fieldsurvey: Nothing visible and
just hav cropped. Siting: Hillslope
quite steep, overlooked.

01 3863

02 SN24631585

03 St Clears

04 CLOG Y FRAN

05 HILLFORT

06 SN21NW

07 Enclosure

08 Iron Age

09 Earthwork/D

10 Carm

11 75

12 0.41

14 712h

15 Pasture;Pasture

19 Pri

20 Field Obsv/OS/1967;Field

Obsv/OS/1975;Field

Obsv/DAT/1984; Field

Obsv/DAT/28/06/1996

21 St Clears

23 Hillslope;Univallate;Bank &
ditch; Ridge

24 Mm List/OS/OS/1967//SN21

NW3;Pm

List//Savory,HN/1954/BBCS/Vol.16,P
t.I,p.64,No.8;Pm

List//RCAHM/1917/Carm/No.710,p.24
1;Mm AP

Vertical/OS/RAF/1946//106G-UK-

1625 5202-3;Mm Place-
 name/OS/OS/1967//SN21 NW3
 Fieldnames 'Castell Hill Ucha &
 Issa';Mm
 List/DAT/Williams, GH/1978/SRF/SRF
 8358;Mm AP
 Oblique/Cambridge/St. Joseph, JK///;M
 m AP Vertical/DAT/Meridian
 Airmaps/1955//220-210 26994-5;Mh
 Map/NLW///Tithe Map & Apport, St
 Clears Ph/Schedule
 Nos.226,224, "Castle Hill";Ph
 Mention//Lhuyd, E/1698/Parochialia/Ar
 ch. Camb Supp. III, 1911, p. 58;Mm AP
 Oblique/DAT/James, TA/1978/TAJ-
 AP-4.2A/Mono Print;Mm
 List/DAT/DAT/1984/SRF//;Mm
 GP/DAT/DAT/1984/SMR/43-
 70,71;Mm
 List/DAT/DAT/1984/CR/8358
25 Rectangular hillfort possible
entrance which may be modern.
PC/1996
26 A/B/E/1996
 27 SN21 NW3
 28 103835.
29 Fieldsurvey: Has 1:2500 survey.
Siting: on or towards end of ridge or
promontory. Appears rectangular
with probable entrance on south west
side (could be much later or modern).
Owner details: Sympathetic land
owner.

01 3884
 02 SN26541543
 03 Llanddowror
 04 DOL GARN;DOL GAM
 05 DEFENDED
 ENCLOSURE?;MOAT?
 06 SN21NE
 07 Enclosure-square
 08 Roman?;Iron Age?;Mediaeval?
 09 Earthwork/C
 10 Carm
 11 10
 14 561b
 15 Pasture;Pasture
 16 SAM

18 C
 19 Pri
 20 Part Excav/Treherne/c.1908;Field
 Obsv/OS/1967;Field
 Obsv/RCAHM/1912;Field
 Obsv/DAT/1984;Field
 Obsv/CADW/1994;Field
Obsv/DAT/08/11/1996
 21 Llanddowror
 22 Urn/Pottery/1////"Urn burial", lost *
 found during construction of road
 through site, early 19th century
 23 Bank & ditch;counterscarp;
 Entrance;Spur;Valley
 24 Pm List//Savory, HN/1954/BBCS/
 Vol. 16, Pt. I, p. 68, No. 7; Pm
 List//RCAHM/1917/Carm/No. 168, p. 60
 ;Pm Desc Text//Treherne, GGT/1908-
 9/TCASFC/Vol. 3, p. 23;Mm AP
 Vertical/OS/RAF/1946//106G-UK-
 1625 5198-9;Mm
 List/OS/OS/1967//SN21 NE11;Mm AP
 Oblique/DAT/James, TA/1978/TAJ-
 AP-SN2615/Colour slide;Pm
 Map/CM/OS/1908/Carm XLV
 NW/Annotation by CASFC;Mm AP
 Vertical/DAT/Meridian
 Airmaps/1955//220-210 26998-9;Pm
 List///1910-11/TCASFC/Vol. 6, p. 59-
 60;Pm Mention///1907/Arch. Camb/6th
 Series, Vol. 7, p. 228;Mm AP
 Oblique/DAT/TAJ/1986-2/Colour
 slide/SN21NE;Mm
 List/DAT/DAT/1984/CR/8047.site
 created by incorrect savory
 reference;Mh Map/NLW//1842/Tithe
 Map & Apport, Laugharne Ph/Schedule
 Nos. 1, 2, 9. Field names: Ddole
 Garn, Storey Meadow, Storey Park;Mm
 List/DAT/DAT/1984/DRF/incl. sketch;
 Mm Desc
 Text/DAT/James, TA/1988/SRF/Field
 25;Mm
 Note/DAT/CADW/1991/Notification
 of Scheduling/SAM File;Mm Desc
 Text/DAT/CADW/1994/AM107/SAM
 file, Cm 252
 25 In my opinion this is a moated
 site;the road has not destroyed all of

the second half of the monument as seen in my APs of 12-2-88.(T.A.J.22-04-88)

26 A/1996

27 SN21 NE11

28 103856

29 Fieldsurvey: Has 1:2500 plan.

Siting: Small ridge/promontory in wide valley. Not naturally defensive to west. Notes: Obviously damaged by road through site and further roadworks could cause problems. Much of the site still survives and the earthworks are very visible.

01 3887

02 SN24501277

03 Eglwyscummin

04 CASTELL PEN-Y-COED

05 HILLFORT

06 SN21SW

07 Enclosure

08 Iron Age

09 Earthwork/B

10 Carm

11 75

12 0.37

15 Pasture;Pasture

16 SAM;ACK

18 C

19 Pri

20 Field Obsv/OS/1967;Field

Obsv/OS/1975;Field

Obsv/AMB/1983;Field

Obsv/DAT/1985;Field

Obsv/CADW/1991;Field

Obsv/DAT/01/07/1996

21 Eglwyscummin

23 Promontory;Multivallate;Bank & ditch;Entrance-simple?;Entrance-lateral;Univallate

24 Mh Map/NLW//1843/Tithe Map & Apport,Eglwyscummin Ph/Schedule

Nos.307 & 311, Castle Park;Pm

List//Savory,HN/1954/BBCS/Vol.16,P t.I,p.62,No.(d)1;Pm

List//RCAHM/1917/Carm/No.130,p.38 ,Fig.47;Pm List//MOW/1965/AMs England & Wales/p.134;Mm AP

Vertical/OS/RAF/1946//106G-UK-1629 3017-8;Mm

List/OS/OS/1967//SN21 SW2;Mm AP Oblique/DAT/James,TA/1978/SN2412/ Colour slide;Pm

Map/CM/OS/1908/Carm XLIV 8/Copy in DRF of annotation by CASFC;Mm AP Vertical/DAT/Meridian Airmaps/1955//220-210 26948-9;Pm List//Nash-

Williams,VE/1933/Arch. Camb/Vol.88, p.336,No.M45;Mm AP

Oblique/DAT/James,TA/1979/TAJ-AP-60.28A/Mono Print;Mm Desc Text/DAT/Rees,SE/1983/Carm.SAMs/ No.142;Mm

List/DAT/DAT/1982/CR/12057;Pm Mention///1938/Arch. Camb/Vol.93,p.2 83;Pm Mention//De

Quincey,AB/1969/Arch. Camb/Vol.118, p.75,map p.74;Pm List///1910-11/TCASFC/Vol.6,p.59-60;Pm

Mention//Treherne,GGT/1907/Arch. Ca mb/6th Series,Vol.7,p.257;Mm List/DAT/DAT/1985/SRF//;Mm

GP/DAT/DAT/1985/SMR/81-30;Mm AP Oblique/DAT/TAJ/1986-2/Colour slide/SN21SE;Mm Desc

Text/DAT/CADW/1991/AM107/SAM File

25 Hillfort on promontory triple earthworks in good condition.

PC/1996

26 A/1996

27 SN21 SW2

28 03859

29 Fieldsurvey: Has 1:2500 survey.

Siting: Promontory with gently rising ground outside to the south west, not overlooked. Triple banks well preserved. Grazed pasture with trees and some bracken on banks.

01 3891

02 SN20091092

03 Eglwyscummin

04 CASTLE ELY CAMP

05 HILLFORT

06 SN21SW

07 Enclosure-oval
 08 Iron Age
 09 Earthwork/D
 10 Carm
 11 175
 12 0.72
 14 541a
 15 Pasture;Arable
 18 C
 19 Pri
 20 Field Obsv/OS/1967;Field
 Obsv/OS/1975;Field
 Obsv/DAT/1985;Field
Obsv/DAT/01/07/1996;Field
Obsv/27/11/1996
 21 Eglwyscummin
 23 Annexe;Univallate;Bivallate?;
 Hillslope;Hilltop
 24 Pm List/RCAHM/1917/Carm/No.
 94,p.19;Pm
 List//Savory,HN/1954/BBCS/Vol.16,P
 t.I,p.66,No.(g)15,p.68,No.(i)9;Mm AP
 Vertical/OS/RAF/1966//106G-UK-
 1629 1201-2,106G-UK-1629 1052-
 3;Mm List/OS/OS/1967//SN21
 SW4;Pm List//Nash-
 Williams,VE/1933/Arch.Camb/Vol.88,
 p.336,No.M46;Mm AP
 Oblique/Cambridge/St.Joseph,JK///;M
 m Plan/CM/Eyre-Evans,G///Copy in
 DRF;Mm
 List/DAT/DAT/1984/CR/9659;Pm
 List///1910-11/TCASFC/Vol.6,p.59-
 60;Ph
 List//Lewis,S/1833/Topog.Dict.Wales/
 Eglwys Cwmmin;Mm
 List/DAT/DAT/1985/SRF/
25 Minor hillfort or defended
enclosure PC/1996
26 B/1996
 27 SN21 SW4
 28 103863
29 Fieldsurvey: Could be undertaken
when crop harvested but probably
better to plot from AP and maps;
possibly this site would respond to
geophysical survey; intensive field
walking may also be beneficial.
Siting: Hilltop/Hillslope, ridge site

against scarp edge, not top of hill but
not overlooked; slight naturally
defensive to south and west. Notes:
Possibly associated with PRN 9659.
Threat to this site of further
ploughing which is likely to reduce
the minor bank remaining within the
field.

01 3900
 02 SN25371213
 03 Llanddowror
 04 CWMBRWYN
 05 HILLFORT OCCUPATION
 06 SN21SE
 07 Enclosure-oval
 08 Roman
 09 Earthwork/D
 10 Carm
 11 115
15 Pasture
 16 SAM
 20 Full Excav/Ward/1906;Field
 Obsv/OS/1965;Field
 Obsv/DAT/1982;Field
 Obsv/AMB/1983;Field
 Obsv/CADW/1989;Field
 Obsv/CADW/1993;Field
Obsv/DAT/27/11/1996
 21 Llanddowror
 22 Coin/Bronze/1/NMW//
 /Carausius(ad.287-
 293);Sherd/Pottery/00/NMW///Inc.sam
 ian,mortaria,late 3rd c.coarseware;Flue
 tile/Clay/00/NMW///;Quern/Stone/2/N
 MW///;Spindle
 whorl/Slate/2/NMW///;Spindle
 whorl/Sandstone/1///;Tweezers/Bronz
 e/1/NMW///;Beaker/Glass/1/NMW///Fr
 agment;Handle/Bronze/1/NMW///Of
 bucket?;Whetstone/Stone/00///;Nail/Ir
 on/00///;Object/Iron/00///Lining of
 socket for door
 pivot;Fragment/Lead/00///Almost
 certainly pipe made of lead
 sheet;Window
 glass/Glass/00///;Tile/Clay/00//Fragme
 nts of red roofing tile

23 Univallate;Bank & ditch;Entrance-simple;Corn drying kiln;Building-stone;Building-timber;Bath house;Hillslope
 24 Pm List//RCAHM/1917/Carm /No.167,p.58-60,Fig.67-70;Mm List/OS/OS/1967//SN21 SE1;Mm List/DAT/DAT/1976/CR/7437;Pm Excav Report//Ward,J/1907/Arch.Camb/6th Series,Vol.7,p.175-212;Pm List//MOW/1965/AMs England & Wales/p.135;Mm AP Vertical/OS/RAF/1946//106G-UK-1625 1193-4;Pm Mention///1908-9/THSC/p.111;Pm Mention//Wheeler,REM/1925/Prehistoric & Roman Wales/p.256-8;Pm List//Nash-Williams,VE/1928/BBCS/Vol.4,Pt.III, p.252;Pm Desc Text//Nash-Williams,VE/1954/Roman Frontier in Wales/p.83-7;Pm Mention//Richmond,IA/1965/Prehistoric & Early Wales/p.172;Mm AP Oblique/DAT///SN5212(a-c);Mm AP Oblique/Cambridge/St.Joseph,JK///;Mm List/DAT/DAT/1982/SRF//;Mm List/DAT/DAT/1982/DRF//;Mm AP Vertical/DAT/Meridian Airmaps/1955//220-210 26934-5;Pm Mention//Cunliffe,B/1974/Iron Age Communities in Britain/p.194-5;Pm Desc Text//Williams,GH/1978/Carm.Ant/Vol.14,p.13-4;Pm Mention//Williams,GH/1979/Carm.Ant/Vol.15,p.23;Pm Mention//Savory,HN/1976/Hillforts/Ed DW Harding,p.285;Pm Mention//Jones,GDB/1971/Carm.Ant/Vol.7,p.6-7;Mm List/DAT/DAT/1983/CR/12293,Iron Age or Roman finds;Pm Map//Rees,W/1932/S.Wales & Border in 14th c./SW Sheet;Mm Desc Text/DAT/Rees,SE/1983/Carm.SAMs/No.139;Pm Desc Text///1905/TCASFC/Vol.1,No.39,p.8

4,97,98;Pm Mention///1906-7/TCASFC/Vol.2,No.65,p.137,148;Pm Mention///1907-8/TCASFC/Vol.3,No.129,p.23;Pm List///1908-9/TCASFC/Vol.4,No.200,p.57-59;Pm Mention//Branigan,K/1972/Arch.Camb /Vol.121,p.106-7;Pm Mention//De Quincey,AB/1969/Arch.Camb/Vol.118, p.75;Pm List///1910-11/TCASFC/Vol.6,p.59-60;Pm Desc Text///1907/Arch.Camb/6th Series,Vol.7,p.226-230;Pm Mention///1919/TCASFC/Vol.14,Pt.X XXVII,p.27;Pm Mention///1922/TCASFC/Vol.16,p.34; Pm Mention//Wheeler,REM/1923/Arch.Camb/7th Series,Vol.3,p.221;Mm AP Oblique/DAT/TAJ/1986-2/Colour slide/SN21SE;Pm Mention///1922/TCASFC/Vol.16,p.34; Mm Ap Oblique/DAT/19:2:86/Ap 86.52,18;Mm File/DAT/CADW/1990/AM107/Cm 139, SAM File;Mm Desc Text/DAT/CADW/1994/AM107/SAM file
26 A/1996
 27 SN21 SE1
 28 103872
29 Fieldsurvey: Has survey. Siting: Flatland on slight rise on hillslope, not naturally defensive but not overlooked.
 01 3901
 02 SN25881024
 03 Llanddowror
 04 PARC-Y-GAER;PANT GLAS
 05 HILLFORT
 06 SN21SE
 07 Enclosure
 08 Iron Age
 09 Earthwork/C
 10 Carm
 11 115
 12 2.44obviously wrong
 14 541a

15 Pasture;Pasture
 16 SAM;ACK
 18 C
 19 Pri
 20 Part
 Excav/Treherne,GGT/1905;Field
 Obsv/OS/1968;Field
 Obsv/OS/1975;Field
 Obsv/AMB/1983;Field
 Obsv/DAT/1985;Field
 Obsv/CADW/1993;Field
Obsv/DAT/21/11/1996
 21 Llanddowror
 23 Promontory;Univallate;Bank &
 ditch;Overlooked?;Scarp edge; delete
promontory?
 24 Pm Excav
 Report//Treherne,GGT/1905/TCASFC/
 Vol.1,p.84-5;Pm
 List//RCAHM/1917/Carm/No.166,p.58
 ;Pm
 List//Savory,HN/1954/BBCS/Vol.16,P
 t.I,p.63,No.(e)8;Pm List//Nash-
 Williams,VE/1933/Arch.Camb/Vol.88,
 p.336,No.M49;Pm
 List//MOW/1965/AMs England &
 Wales/p.335;Pm
 Mention//Williams,GH/1978/Carm.Ant/
 Vol.14,p.12;Mm AP
 Vertical/DAT/RAF/1946//106G-UK-
 1625 1191-2;Mm
 List/OS/OS/1968//SN21 SE2;Mm
 Place-name/OS/OS///SN21 SE(M2)
 Fieldname 'Park y Gaer';Mh
 Map/NLW///Tithe Map &
 Apport,Laugharne Ph/Schedule
 No.717;Mm Desc
 Text/DAT/Rees,SE/1983/Carm.SAMs/
 No.137;Pm Mention//De
 Quincey,AB/1969/Arch.Camb/Vol.118,
 p.75;Pm List///1910-
 11/TCASFC/Vol.6,p.59-60;Mm AP
 Oblique/DAT/James,TA/1984//AP-
 SN2510 (AP-84-141.34);Mm AP
 Vertical/DAT/Meridian
 Airmaps/1955//220-200 37595-6;Pm
 Map//OS/1906/1,2500/Carm
 XLIV.16;Mh
 Map/NLW//1841/TitheMap &

Apport,Laugharne Ph/Schedule
 No.717,"Parc y Gaer" on Pant Glase
 Farm;Mm
 List/DAT/DAT/1985/DRF;Mm AP
 Oblique/DAT/James,T/13,8,84/AP84/1
 41.34;Pm List/James/TA/1984/Arch in
 Wales.No.24,p.19;Mm
 File/DAT/CADW/1990/AM107/Cm
 137, SAM File;Mm Desc
 Text/DAT/CADW/1993/AM107/SAM
 file
25 Hillfort/defended enclosure. Good
natural defences to south. Reduced
earthworks visible. PC/1996
26 B/E/1996
 27 SN21 SE2
 28 103873
29 Fieldsurvey: Has OS 1:2500;
appears adequate. Siting: Scarp edge,
overlooked but not closely. Good
natural defence to south and other
sides have some natural defensive
slope to some extent. Notes: No visible
threat, probably cultivated a long time
ago; possibly could deschedule but
may have group value as probably
would have been visible from possibly
contemporary sites PRN 3843 and
8502.
 01 3927
 02 SN21222634
 03 Llanboidy
 04 GAER,Y
 05 HILLFORT
 06 SN22NW
 07 Enclosure-oval
 08 Iron Age
 09 Earthwork/C;Earthwork/D
 10 Carm
 11 205
 12 1.36
 14 611c
 15 Arable;Pasture
 19 Pri
 20 Field Obsv/OS/1976;Field
 Obsv/DAT/1984;Field
Obsv/DAT/08/11/1996
 21 Llanboidy

23 Hillslope;Univallate;Bank & ditch;Annexe?;Entrance-overlapping;Scarp edge
 24 Ph Mention//Gardner Wilkinson,I/1871/Coll.Arch/Vol.II,Pt.2 ,p.226,Plan,Pl.30;Pm
 List//Savory,HN/1954/BBCS/Vol.16,p.65,No.(g)12;Pm Mention//Nash-Williams,VE/1927-9/BBCS/Vol.4,p.252;Pm
 List//RCAHM/1917/Carm/No.217,p.74 ;Mm AP
 Vertical/OS/RAF/1946//106G-UK-1471 3287-8;Ph
 Mention//Lhuyd,E/1695/Camden's Britannia/ed. Gibson,Col.749;Mm
 List/OS/OS/1968//SN22 NW4;Mm
 List/DAT/DAT/1976/CR/3920-Roman coin hoard;Mm Plan/CM/Eyre-Evans,G///Copy in DRF;Mm AP
 Vertical/DAT/Meridian
 Airmaps/1955//220-220 31062-3;Pm
 List//Nash-Williams,VE/1933/Arch. Camb/Vol.88, p.335,No.M19;Mm
 List/DAT/DAT/1984/SRF//Ph
 List//Lewis,S/1833/Topog.Dict. Wales/ Llanboidy;Pm
 Mention///1919/TCASFC/Vol.14,Pt.X XXVI,p.6;Mm
Oblique/DAT/RCAHMMW/1997/97502 0-50-1
25 Hillfort situated on almost flatland against scarp edge, now very ploughed down. PC/1996
26 B/1996
 27 SN22 NW4
 28 103899
29 Fieldsurvey: 1:2500 plan appears OK but now less visible. Siting: Flatland, slightly sloping above scarp edge to west. Not naturally defensive to east. Notes: Site very level, few undulations, but still rates higher than grade C site, as suggestions of internal features, and the spread banks are likely to offer some protection. Threat: site may well go back to arable, also the wind farm to

east could at some time be extended. There now does appear to be less bank and ditch in field than when the OS plan was made; it has suffered plough damage.

01 3940
 02 SN27152758
 03 Trelech a'r Betws
 04 CASTELL MAWR
 05 HILLFORT
 06 SN22NE
 07 Enclosure-circular
 08 Iron Age
 09 Earthwork/C
 10 Carm
 11 170
 12 0.66
 14 611c
 15 Pasture;Pasture
 16 SAM
 19 Pri
 20 Field Obsv/OS/1967;Field
 Obsv/OS/1976;Field
 Obsv/AMB/1983;Field
 Obsv/DAT/1984;Field
 Obsv/CADW/1994;Field
Obsv/DAT/06/11/1996
 21 Trelech
 23 Hillslope;Counterscarp;Bank & ditch
 24 Pm List//RCAHM/1917 /Carm/No.755,p.266-7;Pm
 List//Savory,HN/1954/BBCS/Vol.16,P t.I,p.65,No.(g)10;Pm
 List//MOW/1965/AMs England & Wales/p.135;Mm AP
 Vertical/OS/RAF/1946//106G-UK-1625 3097-8;Mm
 List/OS/OS/1967//SN22 NE4;Mm
 Plan/CM/Eyre-Evans,G///Copy in DRF;Mm AP Vertical/DAT/Meridian
 Airmaps/1955//220-220 30712-3;Pm
 List//Nash-Williams,VE/1933/Arch. Camb/Vol.88, p.335,No.M22;Mm Desc
 Text/DAT/Rees,SE/1983/Carm.SAMs/ No.126;Mm
 List/DAT/DAT/1984/SRF//Mm

GP/DAT/DAT/1984/SMR/32-66,67,68,69;Mm AP
 Oblique/DAT/TAJ/1986-1/Colour slide/SN22NE;Mm
 List/DAT/DAT/1984/SRF;Mm AP
 Oblique/DAT/James,T/1:3:86/Ap 86.1,4;Mm
 File/DAT/CADW/1989/AM107/SAM File;Mm Desc
 Text/DAT/CADW/1994/AM107/SAM file, Cm 126

25 Hillfort on hilltop good example of this type without large natural defences. PC/1996

26 A/1996

27 SN22 NE4

28 103912

29 Fieldsurvey: Has OS 1:2500 which is adequate. However this site would be good for a geophysical and detail EDM survey. Siting: Hilltop, flatland but slightly lower land to north and falls away to south. Notes: very good example. Site quite wet; any work here should be done under drier conditions.

01 3941

02 SN25712895

03 Llanwinio

04 PENCASTELL

05 HILLFORT

06 SN22NE

07 Enclosure

08 Iron Age

09 Earthwork/D

10 Carm

11 183

12 0.43

14 611c

15 Woodland;Woodland

19 Pri

20 Field Obsv/OS/1967;Field

Obsv/OS/1975;Field

Obsv/OS/1976;Field

Obsv/DAT/1984;Field

Obsv/DAT/05/11/1996

21 Llanwinio

23 Promontory;Multivallate;Bank & ditch;Entrance-simple

24 Pm

List//RCAHM/1917/Carm/No.586,p.20 0;Pm

List//Savory,HN/1954/BBCS/Vol.16,P t.I,p.63,No.(e)4;Mm AP

Vertical/OS/RAF/1946//106G-UK-1471 1295-6,106G-UK-1625 3096-7;Mm List/OS/OS/1967//SN22

NE5;Mm Plan/CM/Eyre-

Evans,G///Copy in DRF;Mm AP

Vertical/DAT/Meridian

Airmaps/1955//220-220 30743-4;Pm

List//Nash-

Williams,VE/1933/Arch.Camb/Vol.88, p.335,No.M14;Mm

List/DAT/DAT/1984/SRF;Mm

GP/DAT/DAT/1984/SMR/36-

7,10,11;Mm

List/DAT/DAT/1984/DRF/Sketch

26 A/1996

27 SN22 NE5

28 103913

29 Fieldsurvey: Has 1:2500 plan; this appears accurate, although there is a possible small ditch with external bank at the promontory's northern end. There are small undulations within the interior but these are probably natural. Siting: Promontory with very good natural defences, not overlooked. Notes: Trees and scrub on interior could present future problems. Recommendation that this apparently well preserved site which has probably remained un-ploughed should be scheduled.

01 3945

02 SN26502963

03 Trelech a'r Betws

04 GILFACH WEN

05 HILLFORT?

06 SN22NE

07 Bank

08 Iron Age

09 Earthwork/C;Earthwork/D

10 Carm

11 202
 14 611c
15 Pasture
 19 Pri
 20 Field Obsv/OS/1967;Field
 Obsv/OS/1975;Field
Obsv/DAT/06/11/1996
 21 Trelech
 23 Univallate;Not an antiquity?Hilltop
 24 Mm AP
 Vertical/OS/RAF/1946//106G-UK-
 1424 3412-5;Mm
 List/OS/OS/1967//SN22NE8;Mm AP
 Vertical/DAT/Meridian
 Airmaps/1955//220-220 30746-7;Mm
 List/DAT/DAT/1984/SRF/
26 E/1996
 27 SN22 NE8
 28 103917
29 Fieldsurvey: Has OS 1:2500 of the
only part of earthwork that can be
seen. Siting: Hilltop, on the edge of
flat hilltop, not overlooked.

01 3947
 02 SN27352994
 03 Trelech a'r Betws
 04 DINAS FOEL
 05 HILLFORT?
 06 SN22NE
 08 Iron Age
 09 Documents;Earthwork/D-E
 10 Carm
 11 152
 14 611c
 15 Scrub;Scrub;Pasture
 19 Pri
 20 Field Obsv/OS/1975;Field
Obsv/DAT/06/11/1996
 21 Trelech
23 Hillfort; Valley
 24 Pm
 List//RCAHM/1917/Carm/No.759,p.26
 7;Mm List/OS/OS/1967//SN22
 NE10;Mm Place-
 name/OS/OS/1967//Place-name 'Dinas
 Foel';Mm AP
 Vertical/OS/RAF/1946//106G-UK-
 1424 3413-4

25 Probable hillfort in valley bottom
earthworks destroyed c1883. PC/1996
26E/1996
 27 SN22 NE10
 28 103919
29 Fieldsurvey: All traces of
earthwork appear to have been
destroyed. Siting: In valley on natural
outcrop, not closely overlooked.
Notes: No access on to site but
appears to be as OS card claims as
earthwork destroyed. Good naturally
defensive position.

01 3952
 02 SN21802256
 03 Llanboidy
 04 HAFOD CAMP
 05 HILLFORT
 06 SN22SW
 08 Iron Age;Iron Age;Roman
 09 Earthwork/B
 10 Carm
 11 91
 12 0.60
 14 611c
 15 Pasture;Scrub;Woodland
;Pasture;Scrub;Woodland
 16 SAM;ACK
 19 Pri
 20 Field Obsv/OS/1967;Field
 Obsv/OS/1975;Field
 Obsv/AMB/1982;Field
 Obsv/DAT/1984;Field
Obsv/04/11/1996
 21 Llanboidy
 23 Promontory;Bivallate;Wide spaced
 rampart;Scarping;Bank &
 ditch;Counterscarp;Entrance-lateral
 24 Ph Mention//Gardner
 Wilkinson,I/1871/Coll.Arch/Vol.II,Pt.2
 ,p.226;Pm
 List//RCAHM/1917/Carm/No.445,p.14
 9-50,154,Fig.123-4;Pm
 List//Savory,HN/1954/BBCS/Vol.16,P
 t.I,p.63,No.(e)5;Pm
 List//MOW/1965/AMs England &
 Wales/p.135;Mm
 List/OS/OS/1967//SN22 SW2;Mm

List/DAT/DAT/1976/CR/3440;Mm
 Plan/CM/Eyre-Evans,G///Copy in
 DRF;Mm AP Vertical/DAT/Meridian
 Airmaps/1955//220-220 11343-4;Pm
 Mention///1926/T.Card.AS/Vol.4,p.27;
 Pm List//Nash-
 Williams,VE/1933/Arch.Camb/Vol.88,
 p.335,No.M21;Pm
 Mention//Jones,GDB/1971/Carm.Ant/
 Vol.7,p.6;Mm Desc
 Text/DAT/Rees,SE/1982/Carm.SAMs/
 No.166;Mm
 List/DAT/DAT/1984/DRF;Mm
 GP/DAT/DAT/1984/SMR/34-1,2,3;Ph
 List//Lewis,S/1833/Topog.Dict.Wales/
 Llanboidy;Pm
 Mention///1919/TCASFC/Vol.14,Pt.X
 XXVI,p.6;Mm
 File/DAT/CADW/1990/AM107/Cm16
 6,SAM File;Pm Desc
 Text/DAT/Western Mail/1990/Missing
 Book Home at Last/1:5:1990,DRF;Mm
 Drawing/DAT/Ludlow,N/1990/Hafod,
 Llanboidy/Photocopy part of the
 reproduction drawing for Llanboidy
 village ponds,DRF;Pm Desc
 Text/DAT/TCRI/1992/The
 Landsker:Borderlands -
 Llanboidy/Illustration filed - general
 SMR Files;Pm Desc
 Text/DAT/DAT//Hafod
 Hillfort/DRF;Mm AP
Oblique/DAT/RCAHMW/1997/97501
7-63-5

25 Inland promontory hillfort has
produced Roman coins indicating
occupation into the 4th Century
26 A/1996
 27 SN22 SW2
 28 103924
29 Fieldsurvey: Has 1:2500 survey;
geophysical survey could prove
interesting. Siting: Promontory, very
good natural defences to east and
south, not naturally defensive to
north west, but not overlooked. Notes:
Immense inner ditch and bank, some
erosion on this by modern entrance.

Trees on bank will cause erosion if
they are uprooted, would suggest they
are cut down before problems arise,
possible tree expert called in to advise
on such management. Cattle erosion
at north east end of bank, which is
becoming severe (if the scrub was
cleared cattle would probably pass
round the end of the bank without
causing so much damage). No
underwater camera so photos not
taken of erosion (slight!
precipitation).

01 3954
 02 SN21292145
 03 Llanboidy
 04 CASTELL DRAENOG
 05 HILLFORT
 06 SN22SW
 07 Enclosure-oval;Surface
 Irregularities
 08 Iron Age
 09 Earthwork/D
 10 Carm
 11 175
 12 1.69
 14 611c
 15 Pasture;Pasture
 19 Pri
 20 Field Obsv/OS/1967;Field
 Obsv/DAT/1984;Field
Obsv/DAT/02/07/1996
 21 Llanboidy
 23 Hillslope;Bivallate;Entrance-simple?
 24 Pm Desc
 Text//Jones,JF/1963/Carm.Ant/Vol.4,P
 ts.3 & 4,p.184;Mm AP
 Vertical/OS/RAF/1946//106G-UK-
 1471 4287-8;Mm
 List/OS/OS/1967//SN22 SW5;Mm AP
 Vertical/DAT/Meridian
 Airmaps/1955//220-220 10979-80;Mm
 List/DAT/DAT/1984/SRF;Mm AP
 Oblique/DAT/James,TA/1984//AP-
 SN2121 (AP-84-67.17-68-24);Mm AP
 Oblique/DAT/James,T/26,7,84/AP84/6
 7-68,10;Pm List/James/TA/1984/Arch
 in Wales,No.24,p.18

25 Hillfort or defended enclosure very reduced earthwork probably due to earlier ploughing. PC/1996

26 B-C/E/1996

27 SN22 SW5

28 103926

29 Fieldsurvey: Would be better to plot from APs as earthwork so slight, or would need contour survey, possibly with geophysical. Siting: Hillslope near hilltop, not overlooked to any extent, but not particularly naturally defensive. Notes: Very slight banks/earthworks visible that appear to coincide with sketch on 1:10000 map. No visible threat.

01 3956

02 SN22172118

03 Llanboidy

04 BEILI MAWR;BRODAWEL

05 DEFENDED ENCLOSURE?

06 SN22SW

07 Enclosure-rectangular

08 Iron Age?;Roman?

09 Cropmark;Earthwork?/D

10 Carm

11 137

15 Pasture;Pasture

19 Pri

20 Field Obsv/OS/1967;Field

Obsv/DAT/1984;Field

Obsv/04/11/1996

21 Llanboidy

23 Wall-stone?Hillslope

24 Mm AP

Vertical/OS/RAF/1946//106G-UK-

1471 4287-8;Mm

List/OS/OS/1967//SN22SW7;Mm AP

Vertical/DAT/Meridian

Airmaps/1955//220-220 10981-2;Mm

List/DAT/DAT/1984/SRF/;Mm AP

Oblique/DAT/James/TA/1984/AP-SN-

2221 (AP-84-66014-5);Mm AP

Oblique/DAT/James,T/26,7,84/AP84/6

6.14-3;Pm List/James/TA/1984/Arch in

Wales,No.24,p.19;Mm AP

Oblique/DAT/RCAHMMW/1997/97501
7-59-60

26 E/1996

27 SN22 SW7

28 103928

29 Fieldsurvey: No access due to high stock fence, probably for deer, but considered to be a simple site and the 1:10000 plot is adequate. Siting: Hillslope and overlooked, not naturally defensive. Notes: As OS card states, may be remains of a walled enclosure and possibly of post-medieval date. Would also appear to remain as a very reduced earthwork.

01 3963

02 SN26002083?;SN25952073?

03 Llangynin

04 PEN Y GAER FAWR;PENGARE

VAWR;PENGARE VAch

05 HILLFORT

06 SN22SE

07 Enclosure-circular?,oval?

08 Iron Age

09 Earthwork/E

10 Carm

11 135

14 611c

15 Pasture;Pasture

18 C

19 Pri

20 Field Obsv/RCAHM/1912;Field

Obsv/OS/1967;Field

Obsv/OS/1975;Field

Obsv/DAT/1984;Field

Obsv/DAT/06/11/1996

21 Llangynin

22 Finds/////See 7411

23 Univallate;Hillslope?

;Hilltop?Destroyed?Quern

24 Pm List//Nash-

Williams, VE/1933/Arch. Camb/Vol.88,
p.336,No.M36;Pm

List//Savory,HN/1954/BBCS/Vol.16,P

t.I,p.66,No.20;Pm

List//RCAHM/1917/Carm/No.491,p.16

7;Mm AP

Vertical/OS/RAF/1946//106G-UK-

1471 4294-5;Mm

List/OS/OS/1967//SN22 SE1;Mm

Place-name/OS/OS/1967//SN22
 SE1.Field name 'Pengare Vawr' or 'Pen
 Y Gaer Fawr' Farm Name
 'Castellgarford';Mm
 List/DAT/DAT/1976/CR/Finds
 7411;Mm AP Vertical/DAT/Meridian
 Airmaps/1955//220-220 27617-8;Mh
 Map/NLW//1838/Tithe Map &
 Apport,Llanginning Ph/Schedule
 No.112,113,114 Field names,Pengare
 Vawr,Pen y Gar & wood,Pengare
 Vach;Mm AP
 Vertical/DAT/RAF/1946//106G-UK-
 1625,4059-60;Mm
 List/DAT/DAT/1984/DRF;Mm
 Mention/DAT/Stenger,CM//Sites in the
 Vicinity of Castellgorfod/Cr,PRN
 15115 DRF
26 E/1996
 27 SN22 SE1
 28 103935

29 Fieldsurvey: Nothing thought to
 remain on surface. Siting: Hilltop.
 Notes: Field-site itself not visited.

01 3965
 02 SN29932286
 03 Meidrim
 04 BRON NIWL;CASTELL BRON
 NIWL
 05 HILLFORT
 06 SN22SE
 07 Enclosure
 08 Iron Age
 09 Earthwork/D
 10 Carm
 11 160
 12 0.36
 14 611c
15 Pasture?
 16 SAM;ACK
 20 Field Obsv/OS/1965;Field
 Obsv/AMB/1983;Field
 Obsv/CADW/1994
 21 Meidrim
 23 Promontory;Univallate;Entrance-
 simple
 24 Pm List//RCAHM/1917/Carm

/No.622,p.213;Pm
 List//Savory,HN/1954/BBCS/Vol.16,P
 t.I,p.62,No.(d)2;Pm List//Nash-
 Williams,VE/1933/Arch.Camb/Vol.88,
 p.335,No.M23;Pm
 List//MOW/1965/AMs England &
 Wales/p.135;Mm
 List/OS/OS/1965//SN22 SE3;Mm
 Plan/CM/Eyre-Evans,G///Copy in
 DRF;Mm AP Vertical/DAT/Meridian
 Airmaps/1955//220-220 27603-4;Mm
 AP Vertical/OS/RAF/1946//106G-UK-
 1625 4066;Pm
 Map//Rees,W/1932/S.Wales & Border
 in 14th c./SW Sheet;Mh
 Map/NLW///Tithe Map &
 Apport,Meidrim Ph/Schedule
 No.471,Field name "Parc Castell";Mm
 Desc

Text/DAT/Rees,SE/1983/Carm.SAMs/
 No.128;Mm Desc
 Text/DAT/Rees,SE/1983/DRF;Ph
 Mention//Lewis,S/1833/Topog.Dict.W
 ales/Mydrim;Mm AP
 Oblique/DAT/TAJ/1986-1/Colour
 slide/SN22SE;Mm Desc
 Text/DAT/CADW/1994/AM107/SAM
 file, Cm 128

25 A former well preserved example of
 an Iron Age promontory fort levelled
 by ploughing by the owner in 1983.
 The bank now spread to a width of 15-
 20m is visible as a slight rise and the
 ditch as a slight hollow. JH based on
 HB 1994

26 A?/1996
 27 SN22 SE3
 28 103937
29 Fieldsurvey: Has 1;2500 plan
 made before damage to site. Siting:
 Promontory? Scarp edge?. Notes
 ACCESS NOT GAINED TO SITE IN
 1996 VISIT, OWNERS AWAY. As
 site now so damaged possibly a site to
 deschedule?

01 3969
 02 SN26812384
 03 Llanwinio

04 CILSANT;PEN GAER FACH
 05 HILLFORT
 06 SN22SE
 07 Enclosure-subrectangular
 08 Iron Age
 09 Earthwork/D
 10 Carm
 11 153
 12 0.36
 15 Pasture;Pasture
 19 Pri
 20 Field Obsv/OS/1967;Field
 Obsv/OS/1975;Field
 Obsv/DAT/1984;Field
Obsv/DAT/06/11/1996
 21 Llanwinio
 23 Hilltop;Univallate;Inscribed stone
 24Mm AP
 Vertical/OS/RAF/1946//106G-UK-
 1471 6297-8;Mm AP
 Vertical/OS/RAF/1946//106G-UK-
 1625 2083-4;Mm
 List/OS/OS/1967//SN22 SE6;Ph Place-
 name//OS//Earthwork published as
 'Pen y Gaer' on OS 1st Edition 1";Mm
 AP Vertical/DAT/Meridian
 Airmaps/1955//220-220 27584-5;Mm
 List/DAT/DAT/1984/SRF;Mm
 GP/DAT/DAT/1984/SMR/34-7,34-
 8;Ph Map//OS/1865/1"/David &
 Charles Reprints,SheetNo.XLI;Mm
 List/DAT/DAT/1984/CR/Inscribed
 stone 3967;Mm AP
 Vertical/DAT/RAF/1946//106G-UK-
 1625 2083-4;Mm
 List/DAT/DAT/1984/CR/3967,Inscribe
 d Stone?;Mm AP
 Oblique/DAT/James,TA/1984//AP-10-
 64.5-7;Mm AP
 Oblique/DAT/James,T/26,7,84/AP84/6
 4,5-7,4;Pm List/James/TA/1984/Arch
 in Wales,No.24,p.19
 25 Hillfort on hilltop now very
ploughed out earthworks and only the
western bank survives to any extent.
Possible associated inscribed stone
now lost. PC/1996
 26 B/1996
 27 SN22 SE6

28 103941
 29 Fieldsurvey: Has OS 1:2500. Most
of site now indistinct. Siting: Hilltop
not naturally very defensive. Steeper
ground on north east and south sides,
slow fall to west. Not overlooked.
Notes: Adjacent inscribed stone PRN
3967; only approximate position and
stone now lost. Also near cropmark
site. Ploughed out or levelled banks.
Site has also been slightly affected by
hedgebanks and ditches cutting into
banks and interior; if this were not
the case would class as grade A site.
Maximum part of remaining bank
approximately 1.5m high.
Unfortunately this has had a recent
water-pipe trench cut to supply
trough. Photo taken of damage.

01 3973
 02 SN28912085
 03 Meidrim
 04 ST DAVID'S CHURCH
 ENCLOSURE
 05 HILLFORT?;VALLUM
 ENCLOSURE?
 06 SN22SE
 07 Enclosure
 08 Iron Age;Dark Age
 09 Earthwork/D
 10 Carm
 11 46
 14 611c
 15 Building;Other
 19 ECL
 20 Field Obsv/OS/1967;Field
 Obsv/DAT/1984;Field
Obsv/DAT/06/11/1996
 21 Meidrim
 23 Promontory;Univallate;Bank &
 ditch;Scarping
 24 Mm List/OS/OS/1967//SN22
 SE10;Pm
 List//RCAHM/1917/Carm/No.624,p.21
 4;Mm
 List/DAT/DAT/1976/CR/3972;Mm
 Plan/CM/Eyre-Evans,G///Copy in
 DRF;Pm

Mention//Williams,GH/1979/Carm.Ant/
Vol.15,p.24-5;Mm AP
Vertical/DAT/Meridian
Airmaps/1955//220-220 27623-4;Mm
List/DAT/DAT/1984/SRF/
27 SN22 SE10
28 103945
29 Fieldsurvey: Has 1:2500 but DAT
may not hold it. Siting: Promontory.

01 4905
02 SN139161
03 Llanddewi Velfrey
04 CAERAU GAER
05 HILLFORT
06 SN11NW
07 Enclosure
08 Iron Age
09 Earthwork/C
10 SPem
11 125
12 1.1
14 541j
15 Pasture
16 SAM;ACK
20 Field Obsv/OS/1965;Field
Obsv/OS/1975;Field
Obsv/AMB/1981;Field
Obsv/DAT/27/06/96
21 Llanddewi Velfrey
23 Univallate;Bank &
ditch;Annexe;Promontory
24 Ph

Mention//Fenton,R/1811/Hist. Tour
Through Pemb/p.478;Ph
Mention//Fenton,R/1811/Hist. Tour
Through Pemb/1903 Edition,p.262;Ph
List//Lewis,S/1833/Topog.Dict.Wales/
Llanddewi Velfrey;Ph Desc
Text//Gardner
Wilkinson,I/1871/Coll.Arch/Vol.II,Pt.2
,p.224,234,Pl.31;Ph
Mention//Laws,E/1888/Little England
Beyond Wales/p.82;Pm
Map//OS/1908/6"/Pemb XXIX
NE;Mm
List/RCAHM/RCAHM/1976//3b,PE;P
m
List//RCAHM/1925/Pemb/No.421,p.15

3;Pm Map//OS/1962/S.Britain in the
Iron Age;Mm List/OS/OS/1964//SN11
NW5;Mm AP
Oblique/Cambridge/St.Joseph,JK//CZ
032,034;Pm List//Forde-
Johnson/1976/Hillforts of the Iron
Age/p.200;Mm Desc
Text/DAT/Rees,SE/1981/Pemb.SAMs/
No.176;Mm AP
Vertical/DAT/Meridian
Airmaps/1955//210-210 26158-9;Pm
List//Nash-
Williams,VE/1933/Arch.Camb/Vol.88,
p.333,No.L127;Pm List//Laws &
Owen/1908/Pemb.Arch.Survey/66-
5;Mm AP
Vertical/OS/RAF/1946//106G-UK-
1625 5125-20;Pm
List//Crossley,DW/1963/BBCS/Vol.20,
Pt.II,p.197,No.32;Pm
List//St.Joseph,JK/1961/Ant/p.274;Mm
List/PCM/PCM/1980/Card Index/Pr
E95;Mm
List/DAT/DAT/1986/SRF;Mm Desc
Text/DAT/Rigg,J/1977/Pembrokeshire
Enclosure lists/Settlement Enclosures
with 'U' shaped Annexe;Mm AP
Oblique/DAT/James,T/26,7,84/AP 84-
76,14/2;Mm Desc
Text/DAT/CADW/1987/AM107/SAM
File

25 Promontory Hillfort, surviving
bank and probable annexe PC 1996
26 A/1996
27 SN11 NW5
28 104874
29 Fieldsurvey: would need full EDM
survey to add anything to present
records (sketch survey would be
insufficient). Siting: Promontory, not
overlooked. Notes: Banks approx.
2.5m high. Minor cattle and rabbit
disturbance to banks. Scrub on
banks.

01 4962
02 SN13922218
03 Llandissilio East
04 PARC Y GAER

05 HILLFORT
 06 SN12SW
 07 Enclosure-subrectangular
 08 Iron Age
 09 Earthwork/C
 10 Carm
 11 99
 14 541j
 15 Arable;Arable
 18 C
 19 Pri
 20 Field Obsv/DAT/1984;Field
 Obsv/DAT/1985;Field
Obsv/DAT/15/08/1996
 21 Clynderwen
 23 Univallate;Entrance-
 North;Hilltop;Outwork?;Hillslope
 24Pm
 List//RCAHM/1917/Carm/No.325,p.11
 2;Mm
 List/RCAHM/RCAHM/1976//3b,CM;
 Mh Map/NLW///Tithe Map &
 Apport,Llandissilio East Ph/Schedule
 No.1410;Mm AP
 Vertical/DAT/Meridian
 Airmaps/1955//210-220 11147-8;Mm
 List/DAT/DAT/1984/DRF/With sketch
 plan;Mm
 GP/DAT/DAT/1984/SMR/40-48,40-
 49;Mm AP
 Vertical/DAT/RAF/1946//106G-UK-
 1625 2061-3;Pm
 List//DAT/1984/Arch.in
 Wales/No.24,p.77, No.77
25 Defended enclosure? Not naturally
very defensive. PC/1996
26 E/1996
 28 104931
29 Fieldsurvey: Under standing corn
at time of visit. Siting: Hillslope
overlooked and not naturally very
defensive.
 01 4963
 02 SN14552185
 03Cilymaenllwyd
 04 PEN-Y-GAER
 05 HILLFORT
 06 SN12SW

07 Enclosure
 08 Iron Age
 09 Earthwork/C
 10 Carm
 11 94
 14 541j
 15 Pasture;Rough Pasture
 18 C
 19 Pri
 20 Field Obsv/DAT/1984,1985;Field
Obsv/DAT/15/08/1996
 21 Cilymaenllwyd
 23 Promontory;Univallate;Bank &
 ditch;Counterscarp?;Entrance
 24 Pm
 List//RCAHM/1917/Carm/No.89,p.18;
 Mm
 List/RCAHM/RCAHM/1976//3b,CM;
 Mm AP Vertical/DAT/Meridian
 Airmaps/1955//210-220 11148-9;Mh
 Map/NLW///Tithe Map &
 Apport,Cilymaenllwyd Ph/Schedule
 No.865;Mm
 List/DAT/DAT/1984/DRF;Mm
 GP/DAT/DAT/1984/SMR/65-7,65-
 8;Mm AP
 Vertical/DAT/RAF/1946//106G-UK-
 1625 4040-2;Pm
 List//DAT/1984/Arch.in
 Wales/No.24,p.35, No.17
25 Promontory hillfort large bank
surviving. PC/1996
26 B-C/1996
 28 104932
29 Fieldsurvey: Low priority as
simple bank and ditch only; bank and
ditch could do with a profile. Siting:
Promontory, very good natural
defences except to north but not
overlooked. Notes: this site has recent
damage on edge of interior by
insertion of a track on east side, photo
taken PRN 33207/ 203.
 01 5043
 02 SN21001815
 03 Llanboidy
 04 CASTLE HILL WOOD
 05 HILLFORT? QUARRY?

06 SN21NW
 07 Enclosure
 08 Iron Age. Medieval. Post Med
 09 Earthwork/U/B
 10 Carm
 11 55
15 Woodland
20 Field Obsv/DAT/25/6/96
 21 Llanboidy
23 Quarry? Hilltop; Promontory?
 24 Pm
 List//RCAHM/1917/Carm/No.448,p.15
 3;Mm AP
 Oblique/DAT/James,TA/1978/TAJ-
 AP-SN2118/Colour slide;Mm AP
 Vertical/DAT/Meridian
 Airmaps/1955//220-21010379-80
25 Multiple features. Quarry? could
possibly be on an Iron Age site
26 C/1996
 28 105012
29 Fieldsurvey: Would need an
extensive survey to understand all of
the undulations; this would need to
take place in late winter or early
spring. Siting: Hilltop or possibly
promontory. Notes: Better
interpretation as quarry, no well
defined internal area. Possible
entrance on north side, to the west of
this ditch about 2-3 metres deep, on
east side slightly less well defended
and less steep. Southern bank appears
to be cut on north side and is vertical
in parts. A few bare stone rock faces
on south side also suggest quarrying.
Possible former cart track extends
north down east side of field
boundary. Photo 201 PC 1996.

01 5072
 02 SN24622730
 03 Llanwinio
 04 CASTELL MAWR
 05 HILLFORT
 06 SN22NW
 07 Enclosure
 08 Iron Age
 09 Earthwork/B

10 Carm
 11 152
 12 0.67
 14 611c
 15 Pasture;Pasture
 16 SAM
 18 C
 19 Pri
 20 Field Obsv/OS/1976;Field
 Obsv/AMB/1983;Field
 Obsv/DAT/1984;Field
Obsv/DAT/05/11/1996
 21 Llanwinio
 23 Univallate;Bank &
 ditch;Promontory;Internal division?
 24 Mm
 List/RCAHM/RCAHM/1976//3B,CM;
 Pm List//OS/1962/S.Britain in the Iron
 Age;/Pm Mention///History of
 Carmarthenshire/Ed JE
 Lloyd,Vol.1,p.90.E3;Mm
 List/OS/OS/1967//SN22 NW7;Pm
 Desc
 Text//Savory,HN/1954/BBCS/Vol.16,
 Pt.I,p.63,No.(e)3;Pm Desc Text//Hogg
 & King,AHA & DJC/1963/Arch.
 Camb/Vol.112,p.103;Pm
 List//RCAHM/1917/Carm/No.587,p.20
 0;Pm Desc Text//MOW/1965/AMs
 England & Wales/p.136;Mm AP
 Vertical/OS/RAF/1946//106G-UK-
 1471 3293-4;Pm List//Hogg &
 King,AHA &
 DJC/1970/Arch.Camb/Vol.119,p.121;
 Mm Plan/CM/Eyre-Evans,G///Copy in
 DRF;Pm Map/CM/OS/1906/Carm
 XXIX 4/Pencil annotation by
 CASFC,copy in DRF;Mm AP
 Vertical/DAT/Meridian
 Airmaps/1955//220-220 31113-4;Pm
 List//Nash-
 Williams,VE/1933/Arch.Camb/Vol.88,
 p.335,No.M20;Mm AP
 Vertical/OS/RAF/1946//106G-UK-
 1625 3095-6;Mm Desc
 Text/DAT/Rees,SE/1983/Carm.SAMs/
 No.131;Mm
 List/DAT/DAT/1983/CR/11953-Reuse
 of site as motte & bailey;Mm

GP/DAT/DAT/1984/SMR/34-
24,25,26,27;Mm
List/DAT/DAT/1984/SRF;Mm
File/DAT/CADW/1989/AM107/SAM
File

25 Promontory Hillfort good natural
defences on scarp edges. PC/1996

26 A/1996

27 SN22 NW7

28 105041

29 Fieldsurvey: Has 1:2500 survey.
Siting: Promontory, level interior,
good natural defences except to north
west, but not overlooked. Notes: Outer
bank has some cattle erosion, but
much of this, or some at least, is on
the hedgebank above this bank:
recommend outer bank be fenced on
interior side as well. More of a
possible threat are the trees on the
bank. There is a tip of rubbish over
the eastern edge of the interior which
should be removed (with care). Site
would appear to belong to local farm.

34 11953

01 5077

02 SN24072069

03 Llangynin

04 PLAS CERDIN

05 HILLFORT

06 SN22SW

07 Enclosure-oval

08 Iron Age

09 Earthwork/D

10 Carm

11 130

12 0.36

14 611c

15 Pasture;Pasture

18 C

19 Pri

20 Field Obsv/RCAHM/1912;Field

Obsv/OS/1967;Field

Obsv/OS/1975;Field

Obsv/DAT/1984;Field

Obsv/05/11/1996

21 Llangynin

23 Bivallate;Hillslope;Scarp edge

24 Mm List/RCAHM/RCAHM/

1976//3b,CM;Pm

List/RCAHM/1917/Carm/No.493,p.16

8;Pm List/OS/1962/S.Britain in the

Iron Age;Pm

List//Savory,HN//BBCS/Vol.16,p.66,N

o.22;Mm List/OS/OS/1965//SN22

SW3;Mm List/OS/OS/1967//SN22

SW(M);Mm Place-

name/OS/OS/1967//SN22 SW(M) field

name 'Parc Castell';Mm AP

Vertical/DAT/Meridian

Airmaps/1955//220-220 10985-6;Pm

Mention//Jones,GDB/1971/Carm.Ant/

Vol.7,p.6;Mh Map/NLW//1838/Tithe

Map & Apport,Llanginning

Ph/ScheduleNo.32,Field name "Parc y

Castell";Mm AP

Vertical/DAT/RAF/1946//106G-UK-

1625,4056;Mm AP

Vertical/OS/RAF/1946//106G-UK-

1471,4292-3;Mm

List/OS/OS/1967//SN22 SW3;Mm

List/DAT/DAT/1984/DRF/

25 Hillfort remains as a slight
earthwork overlooks scarp edge.

26 B/1996

27 SN22 SW3

28 105046

29 Fieldsurvey: There is a 1:2500 but
not held by DAT? Siting: Hillslope
overlooking scarp edge, site appears
to be overlooked. Notes: Probably
grade B site as potential; however
banks quite spread. Landowners not
adjacent.

01 5239

02 SN36401665

03 Llangynog

04 DAN LAN Y CASTELL

05 HILLFORT?

06 SN31NE

07 Enclosure-polygonal

08 Iron Age

09 Place-name;Earthwork/D

10 Carm

11 120

14 713c

15 Pasture

18 C

19 Pri

20 Field Obsv/RCAHM/1912;Full

Survey/DAT/1983;Geop

Survey/DAT/1983;Field

Obsv/DAT/18/11/1996

21 Llangynog

23 Hilltop;Entrance;Rock

outcrop;Promontory

24 Pm

List/RCAHM/1917/Carm/No.511,p.17

2;Mm

List/RCAHM/RCAHM/1976//3b,CM;

Mh Map/NLW///Tithe Map &

Apport,Llangynog Ph/Schedule

No.28;Mm Plan/DAT/DAT/1983//;Mm

GP/DAT//1983//Colour Slide;Pm

List/DAT/1983/Arch in

Wales/No.23,p.7,No.11,plan;Mm AP

Vertical/DAT/Meridian

Airmaps/1955//230-210,26783-4;Mm

List/DAT/DAT/1987/CR/13148;Mm

Plan/DAT/DAT/1987//DRF;Mm AP

Oblique/DAT/TAJ/1986-2/Colour

slide/SN31NE;Mm AP

Oblique/DAT/TAJ/1986-2-Colour

slide/SN31SW

25 Natural outcrop, enhanced by

lesser earthwork?

26 E/1996

28 105208

29 Fieldsurvey: Has a DAT plan, not

checked to date. Plot on SMR

1:10000 appears slightly incorrect.

Siting: Hillslope, promontory slightly

overlooked to west. Notes: Appears to

be enhanced outcrop, with linear

extension. Lynchet type bank approx.

1.25m high. Ploughing considered

very unlikely on this site.

01 7319

02 SN308190

03 Meidrim

04 BRON-Y-GAER

05 HILLFORT?

06 SN31NW

07 Enclosure-circular

08 Iron Age

09 Cropmark

10 Carm

11 90

14 541j

15 Pasture;Arable;Pasture;Arable

18 C

19 Pri

20 Field Obsv/DAT/1984;Field

Obsv/DAT/13/11/1996

21 Meidrim

23 Hillslope;Overlooked

24 Pm Desc Text//Jones,Little &

Grealey,GDB,JH &

S/1973/Carm.Ant/Vol.9,p.29;Mm AP

Oblique/DAT///;Mm AP

Vertical/DAT/Meridian

Airmaps/1955//230-210 27036-

7,27109-10;Mm

List/DAT/DAT/1984/SRF//;Mm AP

Oblique/DAT/James,TA/1984//AP-

SN3019 (AP-84-6030,61.31);Mm

List/DAT/DAT/1985/CR/11796;Mm

Ap

Oblique/DAT/James,T/26,7,84/AP841

61,31/1;Pm

List/DAT/DAT/1984//Arch in Wales,

Vol 24,p.21

25 E/1996

28 107245

29 Fieldsurvey: No real surface

evidence. Siting: Hillslope, flat

interior, ground higher to north and

overlooks site, ground falls away

gently to south and more steeply to

east. Notes: Slightly undulating in

field to SW which possibly could

relate to cropmark, though thought

unlikely, and difficult to follow. Farm

unlikely to change from pasture in

south west field. Field to south east is

arable.

01 7323

02 SN23101065

03 Eglwyscumin

04 EGLWYSCUMMIN

CHURCHYARD

05 HILLFORT?;VALLUM
ENCLOSURE?

06 SN21SW

07 Enclosure-circular

08 Iron Age;Dark Age

09 Earthwork/B

10 Carm

11 160

15 Other

20 Field Obsv/OS/1965;Field

Obsv/OS/1975;Field

Obsv/DAT/01/07/1996

21 Eglwyscumin

23 Circular;Hillslope;Univallate

24 Pm

List//RCAHM/1917/Carm/No.132,p.40

;Mm List/OS/OS/1965//SN21

SW5;Mm

List/DAT/DAT/1976/CR/7378;Pm AP

Oblique//Yates & Little,WN &

J/1973/Carm.Ant/p.77;Mm AP

Oblique/DAT/Worsley,R///SN2310(a-
d);Mm AP

Vertical/PCM/MeridianAirmaps/1955//
220-210 27124-5;Pm

Mention//Williams,G/1979/Carm.Ant/V
ol.15,p.23-4;Mm AP

Oblique/DAT/James,TA/1979/TAJ-
AP-83.39/Mono Print;Mm AP

Oblique/DAT/James,TA/1979/TAJ-
AP-83.40/Mono Print;Pm

Mention//Evans,E/1938/Arch.Camb/Vo
l.93,p.283;Pm Mention///1906-

7/TCASFC/Vol.2,No.84,p.178-81;Pm
Mention//De

Quincey,AB/1969/Arch.Camb/Vol.118,
p.75,map p.74;Mm

List/DAT/DAT/1984/CR/5059;Pm

List///1910-11/TCASFC/Vol.6,p.59-

60;Pm Mention///1907/Arch.Camb/6th
Series,Vol.7,p.231;Pm

Mention//Treherne,GGT/1907/Arch.Ca
mb/6th Series,Vol.7,p.257,259;Pm

List///1919/Arch.Camb/6th

Series,Vol.19,p.210;Pm

Mention/DAT/Price,DM//Three

Ancient Churches near Pendine/ground
plan,p.16,DRF

25 Circular enclosure probably
banked now churchyard PC/1996

26 A/1996

27 SN21 SW5

28 107249

29 Fieldsurvey: Probably already
drawn as part of church survey.

Siting: Hillslope but with pronounced
fall to north west, not overlooked.

01 7399

02 SN26112644

03 Llanwinio

04 ST GWYNIO'S CHURCHYARD

05 HILLFORT?;VALLUM

ENCLOSURE?

06 SN22NE

07 Enclosure-pentagonal

08 Iron Age;Dark Age

09 Documents;Earthwork/C

10 Carm

11 191

15 Other

20 Field Obsv/OS/1967;Field

Obsv/OS/1977;Field

Obsv/DAT/05/1996

21 Llanwinio

23 Churchyard;Hilltop

24 Mm List/DAT/DAT/1976/CR/7400;

Pm Mention//Bowen,EG/1954/

Settlements of the Celtic Saints In

Wales/p.120(note);Pm

List//RCAHM/1917/Carm/No.589,p.20

0;Mm List/OS/OS/1967//SN22

NE6;Pm Place-

name//RCAHM/1917/Carm/Cottage

name 'Dan y Gaer'

25 Possible hillfort, site now occupied
by sub-circular churchyard. Not

necessarily pre-Dark Age. PC /1996

26 A/1996

27 SN22 NE6

28 107322

29 Fieldsurvey: Now probably
recorded under other PRN as

churchyard. Siting: Hilltop, not

naturally defensive but not

overlooked. Notes: Not necessarily
pre-Dark Age.

01 7451
 02 SN28420914
 03 Llanddowror
 04 COYGAN CAMP
 05 HILLFORT
 06 SN20NE
 07 Enclosure
 08 Iron Age
 09 Earthwork/D
 10 Carm
 11 83
 12 0.69
 13 Carboniferous Limestone
 14 541a
 15 Mineral Extraction-Quarry;Mineral
 Extraction-Quarry
 16 Descheduled
 18 C
 19 Pri
 20 Part Excav/Wainwright,GJ/1963-
 4;Field Obsv/OS/1967;Field
 Obsv/DAT/20/11/1996
 21 Laugharne Township
 22 Sherd/Pottery/00////Lydney-
 Llanmelin style,much material well
 stratified;Bracelet/Bronze/2////La Tene
 I-III.Found in R.B.context.From a
 burial?.Identical;Ring/Stone/1////Serpen
 tine.La Tene II-III.Found in
 R.B.context.Associated with
 bracelets?;Ring/Stone/1////Carved
 serpentine,thought to be identical to
 one found with the bracelets?,La Tene
 II-III;Pick/Antler/3////One
 fragmentary;Anvil/Antler/1////;Skin
 dresser/Antler/1////;Tine/Antler/1////Poli
 shed & perforated,dress
 fastener?;Artefact/Bone/1////Cut &
 rounded rib
 segment;Slingstone/Stone/56////;Quern/
 Stone/2////Saddle
 querns;Rubbingstone/Stone/3////;Whets
 tone/Stone/2////Fragmentary;Anvil/Ston
 e/1////For flint knapping;Spindle
 whorl/Stone/1////;Core/Flint/1////Platfor
 m core;Nail/Iron/1////Possibly
 R.B.;Food debris/Shell/00////Cockles &
 mussels;Food

debris/Bone/609////Cattle,sheep,goat,pi
 g,horse,red deer;Human
 bone/Bone/5////5
 metacarpals;Ring/Bronze/1////Possibly
 a bead,La
 Tene;Brooch/Bronze/1////Fragmentary,
 La Tene II
 23 Bivallate;Univallate;Bank &
 ditch;Hut?;Revetment-stone;Entrance-
 expanded terminals;Promontory
 24 Pm
 List//Savory,HN/1954/BBCS/Vol.16,P
 t.I,p.60,No.(c)9;Pm Excav
 Report//Wainwright,GJ/1964-
 9/Carm.Ant/Vol.V,p.44-5,No.5;Pm
 Excav
 Report//Wainwright,GJ/1967/Coygan
 Camp;Pm
 List//RCAHM/1917/Carm/No.556,p.18
 6;Mm List/OS/OS/1967//SN20
 NE7;Mm
 List/DAT/DAT/1976/CR/7450,3851;M
 m AP Oblique/DAT//SN2809(a &
 b);Mm AP
 Oblique/Cambridge/St.Joseph,JK//;M
 m AP Vertical/DAT/Meridian
 Airmaps/1955//220-200 37600-602;Pm
 Desc
 Text//Williams,GH/1978/Carm.Ant/Vol
 .14,p.3-20;Pm
 Mention//Williams,GH/1979/Carm.Ant/
 Vol.15,p.21,Fig.1-2,No.12;Pm
 Mention//Savory,HN/1976/Guide to
 the Iron Age Collections (NMW)/p.23-
 6, 38-9 Figs.13-14,36b,36 2
 Nos.123,1-2,4,22;Pm
 Mention//Savory,HN/1976/Hillforts/Ed
 DW Harding,p.252,256,279-81;Pm
 Mention//Jones,GDB/1971/Carm.Ant/
 Vol.7,p.4;Pm Mention//1911-
 12/TCASFC/Vol.7,p.18;Pm
 Mention//Vyner,BE/1982/Arch.Camb/
 Vol.131,p.52;Pm Mention//De
 Quincey,AB/1969/Arch.Camb/Vol.118,
 p.80,85;Pm
 Mention//Wainwright,GJ/1963/Arch.in
 Wales/No.3,p.5;Pm
 Mention//1909/Arch.Camb/6th
 Series,Vol.9,p.469;Pm List//1910-

11/TCASFC/Vol.6,p.59-60;Mm AP
Vertical/DAT/RAF/1946//106G-UK-
1629 3072-3

25 Promontory fort almost completely
destroyed, now descheduled. See also
PRN3855 and 3857. PC/1996

26 D/1996

27 SN20 NE7

28 107373

29 Fieldsurvey: Site almost
completely destroyed. Siting:
Promontory. Note: Interior and
defences mostly destroyed by
quarrying. According to quarry office
now destroyed.

01 7625

02 SN19280834

03 Eglwyscummin

04 PARC YR EGLWYS;GIANTS
GRAVES,THE;RING,THE

05 HILLFORT?

06 SN10NE

07 Enclosure-circular

08 Iron Age

09 Earthwork/C

10 Carm

11 130

15 Pasture;Rough Pasture

20 Part Excav/Treherne/1906;Field
Obsv/OS/1967;Field

Obsv/DAT/19/11/1996

21 Eglwyscummin

23 Hillslope;Multivallate?;Bank &
ditch;Counterscarp

24 Pm Map//OS/1908/6"/Carm LI
NW;Mm List/OS/OS/1965//SN10
NE13;Pm Desc Text///1907-

8/TCASFC/Vol.3,p.23;Pm

List//RCAHM/1917/Carm/No.617,p.21
0;Pm Excav

Report//Treherne,GGT/1925-

6/TCASFC/Vol.19,p.18;Pm

List//Savory,HN/1954/BBCS/Vol.16,P
t.I,p.67,No.(h)3;Mm AP

Vertical/OS/RAF/1946//106G-UK-
1629 1163-4,3061-2;Mm

List/DAT/DAT/1981/CR/3667,7626,9

833,Re-use;Pm Desc

Text//Williams,GH/1978/Carm.Ant/Vol
.14,p.3-20;Pm Mention//De

Quincey,AB/1969/Arch.Camb/Vol.118,
p.75 Map;Mh Map/NLW//1839/Tithe

Map & Apport,Marros Ph/Schedule
No.39;Mm

List/DAT/DAT/1985/SRF//Mm

List/DAT/DAT/1986/CR/11464-5;Mm

Map/DAT/DAT/1986/DRF;Mm Desc

Text/DAT//1983/Telephone enquiry

from M.Brace requesting information
re: Top Castle and Parc yr

Eglwys/DRF

26 A-B/1996

27 SN10 NE13

28 107541

29 Fieldsurvey: Has 1:2500 survey;
geophysical may add to information
especially extent of outer defences.
Siting: Hillslope, site adjacent to
scarp edge; overlooked to west and
does not appear to be a very natural
defensive position. Notes: If outer
defences continue then not
particularly overlooked, but not
naturally defensive, and outer
defences could continue and would
make this site far more defended. As
site has excavation evidence
indicating interior survival this site is
at least threat grade B.

01 8348

02 SN216205

03 Llanboidy

04 LAN

05 DEFENDED

ENCLOSURE?;VALLUM

ENCLOSURE?

06 SN22SW

07 Enclosure-concentric-antenna?

08 Iron Age?;Mediaeval?

09 Earthwork/C/B

10 Carm

11 122

15 Arable;Pasture

18 C

19 Pri

20 Field Obsv/Rosser/;Field
 Obsv/DAT/1984;Field
Obsv/DAT/02/07/1996
 21 Llanboidy
23 Defended Enclosure; Hillslope;
Church?; Cemetery?;Concentric
Antenna
 24 Mm
 List/DAT/DAT/1976/CR/5078;Mm AP
 Vertical/DAT/Meridian
 Airmaps/1955//220-220 10980-1;Mm
 List/DAT/DAT/1984/DRF/;Mm
 GP/DAT/DAT/1984/SMR/42-53;Mm
 AP Vertical/DAT/RAF/1946//106G-
 UK-1625 4052-3;Mm AP
 Oblique/DAT/James,TA/1984//AP-
 SN2120 (AP-84-65.9-11,66.12);Mm
 AP Oblique/DAT/DAT/1984/PRN
 8348/Colour slide;Mm AP
 Oblique/DAT/TAJ/1984-8/Ap 84/165-
 6-5;Pm List/James,TA/1984/Arch in
 Wales,No.24,p.18; Pm /James,
TA/1990/PPS,No.56 pp295-298
25 Defended Enclosure survives as
slight earthwork. PC/1996
26 A-B/1996
 28 108232
29 Fieldsurvey: Has no survey and
would benefit from a contour survey
as this site is likely to continue to
have plough damage. A geophysical
survey could possibly be beneficial.
Siting: Hillslope not naturally
defensive to north as overlooked, to
some extent, but ground does fall
away to south. Notes: Bank or banks
visible.Place name and field name
indicates church or cemetery site.

01 8358
 02 SN242154
 03 St Clears
 04 ALLT CLOG-Y-FRAN
 05 HILLFORT
 06 SN21NW
 07 Enclosure
 08 Iron Age
 09 Earthwork/D
 10 Carm

11 75
 14 611c
15 Pasture
 20 Field Obsv/Benson,D/1987;Field
Obsv/DAT/28/06/1996
 21 St Clears
 23 Hillslope;Wide spaced
 rampart;Bivallate;Hilltop
 24 Mm Mention/OS/OS/1967//SN21
 NW3 (PRN 3863);Pm
 List//Savory,HN/1954/BBCS/Vol.16,P
 t.I,p.64,No.(f)8;Mh
 Map/NLW//1838/Tithe Map &
 Apport,St Clears Ph/;Mm AP
 Vertical//RAF/1946//106G-UK-1625
 5202-3;Mm
 List/DAT/Williams,GH/1978/SRF/;Mm
 AP
 Oblique/Cambridge/St.Joseph,JK///;M
 m List/DAT/DAT/1983/CR/3863-
 Duplication?;Pm
 Mention/DAT/DAT/1984/SRF;Mm AP
 Vertical/DAT/Meridian
 Airmaps/1955//220-210 26979-80;Mm
 AP
 Oblique/DAT/James,TA/1985/AP185
 559.22;Mm
 Mention/DAT/Morgan/E/1986/SRF;M
 m Desc
 Text/DAT/James,TA/1985/DRF;Mm
 Map/DAT/DAT/1986/DRF;Mm AP
 Oblique/DAT/James,T/Mar.1985/AP85
 /59,22;Mm
 Note/DAT/Benson,D/1987/Field
 Obsv/DRF
25 Hillfort, slight remains of bank
enclosing hilltop.
 27 SN21 NW3
 28 108240
29 Fieldsurvey: Remains too slight to
record. Siting: Surrounds hilltop.
Interior slight slope up to summit and
slightly undulates. Bank and ditch
only now survive as lynchet type
earthwork. Land owner can
remember when bank was far more
pronounced when he was a child, and
probably ploughed during WW2
Owner sympathetic to archaeology.

01 8502
 02 SN25251000
 03 Llanddowror
 04 CASTLE PARK
 05 HILLFORT?;DEFENDED
ENCLOSURE?
 06 SN21SE;SN20NE
 07 Cropmark-circular
 08 Iron Age
 09 Cropmark
 10 Carm
 11 155
 14 541a
 15 Pasture;Pasture;Scrub
 18 C
 19 Pri
20 Field Obsv/DAT/27/11/1996
 21 Llanddowror
23 Hillslope; Scarp edge;Defended
enclosure
 24 Pm Mention//De
 Quincey,AB/1969/Arch.Camb/Vol.118,
 p.73;Pm
 Map//Jones,DGB/1971/Carm.Ant/p.9,
 No.26;Mh.Map/NLW//1841/Tithe Map
 & Apport,Laugharne Ph/Schedule
 No.695, Castle Park;Pm
 List//RCAHM/1917/Carm/No.165,p.58
 ;Mm AP Vertical/DAT/Meridian
 Airmaps/1955//220-200
 37596,37597;Mm AP
 Vertical/DAT/RAF/1946//106G-UK-
 1625 1192-5;Mm
 List/DAT/DAT/1985/DRF/
26 E/1996
 28 108383
29 Fieldsurvey: No visible remains.
Siting: Hillslope, just above scarp
edge and overlooked from north,
naturally defensive to south only.
Notes: possibly has some group value
as would have been visible from
hillforts/defended enclosures
PRN3843 and 3901.

01 8901
 02 SN227086
 03 Pendine

04 NEWPORT HOUSE FARM
 05 HILLFORT?Enclosure;Defended
Enclosure
 06 SN20NW
 07 Cropmark-Circular
 08 Iron Age
 09 Cropmark
 10 Carm
 11 85
 14 541z
15 Pasture
20 Field Obsv/DAT/19/11/1996
 21 Pendine
 23 Hillslope;Ridge
 24 Mm AP
 Oblique/DAT/James,TA/1979/TAJ-
 AP-SN2208/Colour slide;Pm
 Mention//James,TA/1979/Arch.in
 Wales/No.19,p.13,No.17;Mm AP
 Vertical/OS/OS/1967//67-282 085-
 6;Mm List/OS/OS/1980//SN20 NW23
25 Enclosure, ridge situation not
naturally defensive.
26 E/1996
 27 SN29 NW23
 28 108777
29 Fieldsurvey: No surface remains.
Siting: Ridge site towards scarp edge.
Situated on gently sloping ground,
not overlooked nearby. Quarrying in
hedge to NW, tailings of this are
slightly higher but suspect site not
originally overlooked, although not
naturally defensive. Pasture at time of
visit, however potato crop grown
elsewhere on farm. This field is stony,
but cultivation possible.

01 8924
 02 SN245088
 03 Llanddowror
 04 CASTLE LLOYD;PARK
 BANNAL
 05 HILLFORT?
 06 SN20NW
 07 Cropmark
 08 Iron Age
 09 Cropmark

10 Carm
 11 115
 12 0.5
 14 541a
 15 Arable;Pasture
 18 C
 19 Pri
 20 Field Obsv/DAT/1984;Field
Obsv/DAT/27/11/1996
 21 Llanddowror
 23 Promontory;Delete
Promontory?;Hillslope
 24 Mm AP
 Oblique/DAT/James,TA/1979/TAJ-
 AP-SN2408/Colour slide;Mm AP
 Vertical/DAT/RAF/1946//106G-UK-
 f29 629,3067-8,nothing visible;Mm
 List/DAT/DAT/1984/SRF//Mh
 Map/NLW//1841/Tithe Map &
 Apport,Laugharne Ph/Schedule
 No.754, Park Bannal on Castle Lloyd
 farm
25 Cropmark circular enclosure, very
slight naturally defensive position.
PC/1996
26 E/1996.
 28 108800
29 Fieldsurvey: No surface features.
Siting: Hillslope site on slight rise,
probably not closely overlooked,
naturally defensive to south and good
vantage point except to north. Notes:
Field boundary to immediate south
has also been totally obliterated. Area
cultivated in the past and could begin
again. This farm is partly arable.

01 9659
 02 SN20091092
 03 Eglwyscummin
 04 CASTLE ELY
 05 DEFENDED ENCLOSURE?
 06 SN21SW
 07 Enclosure-rectangular
 08 Iron Age?;Roman?
 09 Cropmark
 10 Carm
 11 55
 15 Pasture;Pasture

18 C
 19 Pri
 20 Field Obsv/OS/1967;Field
 Obsv/DAT/1985;Field
Obsv/DAT/27/11/1996
 21 Eglwyscummin
23 Hillslope;Overlooked?
 24 Pm
 List//Savory,HN/1956/BBCS/p.66,No.
 15,p.68,No.9;Mm
 List/OS/OS/1967//SN21 SW4;Mm
 List/DAT/DAT/1980/CR/3891;Mm AP
 Vertical/DAT/RAF/1946//106G-UK-
 1625 1201-2;Mm
 List/DAT/DAT/1985/SRF/
26 E/1996
 27 SN21 SW4
 28 109531
29 Fieldsurvey: No surface remains
seen. Siting: Hillslope appears to be
overlooked, but possibly covered by
hillfort PRN 3891. Notes: Could not
find this site on the ground, some
undulations in field but not
necessarily to do with cropmark.
Close proximity of hillfort PRN 3891.

01 9829
 02 SN24731542
 03 St Clears
 04 WOOLSTONE
 05 HILLFORT?
 06 SN21NW
 07 Enclosure-circular
 08 Iron Age
 09 Earthwork/E
 10 Carm
 11 25
 15 Pasture;Pasture
 19 Pri
 20 Field Obsv/DAT/1984;Field
Obsv/DAT/28/06/1996
 21 St Clears
 23 Bivallate;Promontory;Hillslope
 24 Mm AP
 Vertical/DAT/RAF/1946//106G-UK-
 1625 5201-2;Mm
 List/DAT/DAT/1984/SRF//Mm AP

Vertical/DAT/Meridian
 Airmaps/1955//220-210 26980-1
25 Probably only exists now as a
 cropmark. PC/1996
26 E/1996
 28 109700
29 Fieldsurvey: Nothing visible to
 draw. Siting: Hillslope, overlooked?
Notes: Only seen from both opposite
 hillside and river. Long grass at time
 of visit which could have hidden any
 minor remains. Probably only
 survives as cropmark now.

01 9830
 02 SN216159
 03 Eglwyscummin
 04 IS-COED
 05 DEFENDED ENCLOSURE?
 06 SN21NW
 07 Enclosure-rectangular
 08 Iron Age?;Roman?
 09 Earthwork/E/D
 10 Carm
 11 27
 15 Pasture;Pasture
 18 C
 19 Pri
 20 Field Obsv/DAT/1985;Field
 Obsv/DAT/27/06/1996
 21 Eglwyscummin
 23 Annexe?Hillslope
 24 Mm AP
 Vertical/DAT/RAF/1946//106G-UK-
 1625 5206-7;Mm AP
 Vertical/DAT/Meridian
 Airmaps/1955//220-210 26145-6;Mm
 List/DAT/DAT/1985/SRF/
26 E/1996
 28 109701
29 Fieldsurvey: Very little surface
 evidence. Siting: Hillslope,
 overlooked. Notes: Pasture, recently
 hay cropped. Possible lynchet type
 banks on south and north sides.

01 9831
 02 SN322146
 03 Llangynog

04 GELLI
 05 HILLFORT?
 06 SN31SW
 07 Enclosure-circular
 08 Iron Age
 09 Earthwork/D
 10 Carm
 11 42
 14 713d
15 Pasture
 20 Field Obsv/DAT/1983;Field
 Obsv/20/11/1996
 21 Llangynog
 23 Not an antiquity?Valley
 24 Mm AP
 Vertical/DAT/RAF/1946//106G-UK-
 1625 5188-9;Mm
 List/DAT/DAT/1983/SRF/
25 Enclosure not naturally defensive
 in wide valley. PC/1996
26 E/1996
 28 109702
29 Fieldsurvey: No access to field.
 Simple site height of earthwork needs
 checking from earlier visit.
 Geophysical survey could be affected
 by overhead power lines; if larger plot
 needed probably best to do from APs.
 Siting: Towards edge of wide valley,
 not particularly overlooked, not
 naturally defensive. Notes: No access
 to field (observed from adjacent
 farm), due to parked cattle trucks and
 sleet making farm entrance
 inadvisable. Doesn't appear to be
 overlooked nearby, but as no access
 cannot be really judged. Appears to
 have been a simple earthwork,
 possibly threat grade B to D.

01 9832
 02 SN276149
 03 Llanddowror
 04 MAES OLAND
 05 HILLFORT?
 06 SN21SE
 07 Enclosure-circular
 08 Iron Age
 09 Earthwork/D

10 Carm
 11 25
 14 713d
15 Pasture
20 Field Obsv/DAT/20/11/1996
 21 Llanddowror
23 Hilltop
 24 Mm AP
 Vertical/DAT/RAF/1946//106G-UK-
 1625 5196-7;Mm AP
 Vertical/DAT/Meridian
 Airmaps/1955//220-210 26985-6
25 Hilltop defended enclosure slight
 earthwork.
26 E/1996
 28 109703
29 Fieldsurvey: Very little surface
 evidence; probably best plotted from
 APs. Siting: Hilltop, slight natural
 defensive position. Notes: Probably
 threat grade B site if evaluated as
 damaged by road, possible threat to
 side of roadworks.

01 10097
 02 SN355148
 03 Llangynog
 04 PENYCOED
 05 HILLFORT
 06 SN31SE
 07 Enclosure-subcircular
 08 Iron Age
 09 Earthwork/D
 10 Carm
 11 100
 12 0.25
 14 611c
 15 Pasture;Pasture
 18 C
 19 Pri
 20 Field Obsv/DAT/1981;Part
 Excav/DAT/1982;Full
 Excav/DAT/1983;Field
 Obsv/DAT/18/11/1996
 21 Llangynog
 22 Quern/Stone/2////Parts of two
 querns,one from posthole of
 roundhouse C;Sherd/Pottery/2////From
 drainage gully of roundhouse

A;Bead/Glass/2////From drainage gully
 of roundhouse
 A;Sherd/Pottery/2////From unstratified
 contexts
 23 Univallate;Hillslope;Overlooked;
 Roadway;Hut-circular;Ditch;Entrance-
 outwork;Pre-rampart occupation
 24 Mm AP Vertical/DAT/Meridian
 Airmaps/1955//230-210 26828-9;Mm
 Desc
 Text/DAT/Ward,PA/1981/DRF/;Mm
 Desc
 Text/DAT/Benson,DG/1982/DRF/;Mm
 Plan/DAT/DAT/1982/DRF/;Mm
 Interim Excav
 Report/DAT/Benson,DG/1982/DRF/;P
 m
 Mention/DAT//1983/DRF/Carmarthen
 Journal,2-9-1983 also associated
 letter;Pm List//DAT/1983/Arch.in
 Wales/No.23,p.8,No.18;Mm
 List/DAT/DAT/1985/CR/11184-
 5,Dark Age& Mediaeval occupation
 phases;Mm
 List/DAT///1987/DRF,Environmental
 Report;Pm Desc
 Text/DAT/Murphy,K/1983/Excavation
 s at Penycod,Llangynog,Dyfed;Pm
 Desc Text/DAT/Early MediaevalWales
 Arch.Research Group/1988/Early
 Mediaeval Settlements in
 Wales/p.107;Mm Ap
 Oblique/DAT/DAT/1983/Airphoto
 Penycod Iron Age Hillfort
 Excavation/DRF;Mm Desc
 Text/DAT/DAT//Enclosure at Pen-y-
 cod Farm,Llangynog/DRF
26 B/1996
 28 109968
29 Fieldsurvey: Has excavation plan.
 Siting: Hillslope overlooked not
 naturally defensive.

01 10648
 02 SN35291442
 03 Llangynog
 04 PEN-LAN-FACH EARTHWORK
 05 DEFENDED ENCLOSURE
 06 SN31SE

07 Enclosure-circular
 08 Iron Age?;Roman?
 09 Earthwork/D
 10 Carm
 11 84
 12 0.07
 14 541a
 15 Other;Pasture
 18 C
 19 Pri
 20 Field Obsv/Murphy,K/1983;Full
 Survey/DAT/1983;Geop
 Survey/DAT/1983;Field
Obsv/DAT/18/11/1996
 21 Llangynog
 23 Entrance-east
 24 Mm AP Vertical/DAT/Meridian
 Airmaps/1955//230-210 26849-50;Mm
 Plan/DAT/DAT/1983//;Mm
 GP/DAT/DAT/1983//Colour slide;Pm
 List//DAT//1983/Arch in Wales,
 No.23,p.11,No.23,plan; Mm GP/DAT
 /DAT/1985/PRN10648/Colour
 Slide;Mm Plan/DAT/DAT/1987//DRF
26 B/1996
 28 110517
29 Fieldsurvey: Has full survey and
geophysical survey. Siting: Hillslope,
end of ridge, overlooked and not
naturally defensive especially to east.
Pasture part re-sown in 1996.

01 10773
 02 SN25831878
 03 Llangynin
 04 BLAENFFYNHONNAU
 05 HILLFORT?
 06 SN21NE
 07 Enclosure-circular
 08 Iron Age
 09 Earthwork/D
 10 Carm
 11 100
 14 611c
 15 Pasture;Pasture
 18 C
 19 Pri
 20 Field Obsv/DAT/1985;Field
Obsv/DAT/08/11/1996

21 Llangynin
 23 Hillslope;Banjo?Scarp edge;
Concentric Antenna;
 24 Mm AP Vertical/DAT/Meridian
 Airmaps/1955//220-210,27045-6;Mm
 AP Vertical/DAT/RAF/1946//106G-
 UK-1625 6051-3,obscured;Mm
 List/DAT/DAT/1984/DRF/;Pm
 List//DAT/1984/Arch.in
 Wales/No.24,p.77,No.75;Mm
 Plan/DAT/James,TA/1989//DRF; Pm
/James, TA/1990/PPS,No.56 pp295-
298
25 Defended enclosure? Possibly
banjo-shaped. Earthwork only slight.
PC/1996
26 B/1996
 28 110642
29 Fieldsurvey: Possible, but as
earthwork slight and at time of visit
grass height was 250mm; probably
better to plot from AP or undertake
EDM/geophysical survey. Siting:
Hillslope, scarp edge, not naturally
defensive to north west. Notes: Only
slight earthwork remains. Site given
grade B but perhaps this should be
grade A site, possibly schedule, due to
rarity of banjo sites surviving as
earthwork?

01 10774
 02 SN25501913
 03 Llangynin
 04 BLAENFFYNHONNAU
 05 HILLFORT?
 06 SN21NE
 07 Enclosure-circular
 08 Iron Age
 09 Earthwork/D
 10 Carm
 11 110
 12 0.69
 14 611c
 15 Pasture;Pasture
 18 C
 19 Pri
 20 Field Obsv/DAT/1984;Field
Obsv/DAT/08/11/1996

21 Llangynin
 23 Hillslope;Univallate;Ridge
 24 Mm AP Vertical/DAT/Meridian
 Airmaps/1955//220-210 27045-6;Mm
 AP Vertical/DAT/RAF/1946//106G-
 UK-1625 6051-3;Mm
 List/DAT/DAT/1984/SRF/;Pm
 List//DAT/1984/Arch.in
 Wales/No.24,p.77,No.75
25 Defended enclosure? Simple site,
little surface remains. PC/1996
26 E/1996
 28 110643
29 Fieldsurvey: Not necessary, very
simple earthwork remains. Siting:
Hillslope, ridge not naturally
defensive, except to either side of
ridge, not closely overlooked. Notes:
Possible threat of roadside works.

01 11329
 02 SN34091803
 03 Llangynog
 04 PEN-RHIW
 05 HILLFORT?DEFENDED
ENCLOSURE?
 06 SN31NW
 07 Earthwork-circular
 08 Iron Age
 09 Earthwork/D
 10 Carm
 11 58
 12 0.17
 14 713d
15 Pasture
 18 C
 19 Pri
20 Field Obsv/DAT/18/11/1996
 21 Llangynog
 23 Hillslope
 24 Mm AP
 Oblique/DAT/James,TA/1985//AP-
 31NW,No.23;Mm
 List/DAT/James,TA/1985/SRF/;Pm
 List//DAT/1985/Arch.in
 Wales/Vol.25,p.19;Mm
 Map/DAT/DAT/1986/DRF

25 Hillslope enclosure on flat land
not necessarily defensive. PC/1996
26 E/1996
 28 111194
29 Fieldsurvey: No, possible very
slight ditch?, but difficult to follow as
affected by trackway. Siting:
Hillslope, on limited flat space above
scarp edge, slightly overlooked to
south. Notes: East side appears to be
for, or under, a trackway for field
access. Possible indications of slight
ditch to south and west. Not naturally
defensive to south or west.

01 11463
 02 SN187084
 03 Eglwyscummmin
 04 WOODREEFE(EAST)
 05 DEFENDED ENCLOSURE
 06 SN10NE
 07 Enclosure-subrectangular
 08 Iron Age?;Roman?
 09 Cropmark
;Earthwork/D;Cropmark/B
 10 Carm
 11 127
 12 0.35
 13 d4-Millstone Grit
 14 541h
 15 Pasture;Arable
 18 C
 19 Pri
 20 Field Obsv/CADW/1991;Field
 Obsv/CADW/1994;Field
Obsv/DAT/19/11/1996
 21 Eglwyscummmin
 23 Univallate;Entrance-
 simple;Hillslope;Overlooked
 24 Mm AP Vertical/DAT/Story &
 Partners/1983/Penbroke/50-83 037-
 8;Mm List/DAT/DAT/1986/CR/11464-
 5;Mm
 Map/DAT/DAT/1986/DRF/7625;Mm
 Desc
 Text/DAT/CADW/1995/AM107/SAM
 file, Cm 253
25 Subrectangular enclosure not
naturally defensive. PC/1996

26 E/1996

28 111327

29 Fieldsurvey: Nothing definable to survey, would need detail contour EDM and possibly geophysical to pick up monument. Siting: Hillslope, overlooked, flat interior. Notes: Very slight positive earthwork with flat area within, which appears to correlate to cropmark. Earthwork well defined from natural. Overlooked to south east. Not naturally defensive on three sides; ground does fall away to north west but apparent gap between monument and this edge. Possibly a good site to fieldwalk or metal detect.

01 11627

02 SN25041295

03 Llanddowror

04 WOODHOUSE

05 HILLFORT?

06 SN21SE

08 Iron Age

09 Documents

10 Carm

11 95

14 541a

15 Pasture;Pasture

18 C

19 Pri

20 Field Obsv/DAT/1985;Field Obsv/DAT/27/11/1996

21 Llanddowror

23 Ridge?Scarp edge?

24 Pm

List//Roese,HE/1979/Arch.Camb/Vol.1

28,p.152;Mm AP

Vertical/DAT/Meridian

Airmaps/1955//220-210 26949-

50,nothing visible;Mm AP

Vertical/DAT/RAF/1946//106G-UK-

1625 3200-1;Mm

List/DAT/DAT/1985/SRF//Mm

Note/DAT/Glanville,TV/1987//DRF

25Hillfort? Position is on slight ridge with scarp edge nearby. No surface evidence. PC/1996

26 E/1996

28 111491

29 Fieldsurvey: No surface remains.

Siting: Ridge (slight) scarp edge nearby not overlooked. Notes: Is grid reference correct?, could it be in woodland immediately to north. Some lynchet type ridges in pasture field but appear natural.

01 11778

02 SN199183

03 Llanboidy

04 BRYN-BANC

05 DEFENDED ENCLOSURE

06 SN11NE

07 Enclosure-subsquare

08 Iron Age?;Roman?

09 Cropmark

10 Carm

11 105

14 611c

15 Pasture;Pasture

20 Field Obsv/DAT/04/11/1996

21 Llanboidy

23 Ditch;Hillslope;Ridge

24 Mm AP

Oblique/DAT/James,TA/1984/SN-AP-

SN1918 (AP-84-90.29-132.37);Mm

AP Oblique/DAT/James,T/26,7,84/Ap

84/90,26;Mm AP

Oblique/DAT.James,T/13,8,84/Ap

84/132,37;Pm

List/DAT/James,TA/1984/Arch in

Wales,24/p.17

26 E/1996

28 111642

29 Fieldsurvey: Probably nothing to draw; however there a few possible ridges which may relate to the cropmark. Siting: Hillslope; ridge and overlooked.

01 11780

02 SN212235

03 Llanboidy

04 PANT-Y-GAER

05 HILLFORT?

06 SN22SW

07 Bank & ditch

08 Iron Age
 09 Cropmark;Earthwork/D
 10 Carm
 11 152
 14 611c
15 Pasture
20 Field Obsv/DAT/04/11/1996
 21 Llanboidy
 23 Bank & ditch;
 Contour;Univallate;Promontory
 24 Mm AP
 Oblique/DAT/James,TA/1984//AP-SN-
 2123 (AP-84-93.2-4);Mm
 List/DAT/DAT/1985/CR/7417;Mm AP
 Oblique/DAT/James,T/26,7,84/Ap
 84/93,4,3;Pm
 List/James/TA/1984/Arch in
 Wales,24/p.18;Mm AP
Oblique/DAT/RCAHMW/1997/97501
8-41
26 E/1996
 28 111644
29 Fieldsurvey: None, as difficult to
follow. Siting: Promontory. Notes:
Slight earthwork bank ditch up to
250mm. Doesn't appear to be
overlooked but the northern extent of
this site not traced. Earthwork
appears very small on the surface and
possibly may be the remains of a
lesser earthwork; however only
excavation could confirm this.

01 11781
 02 SN205184
 03 Llanboidy
 04 BRYN-BANC
 05 DEFENDED ENCLOSURE
 06 SN21NW
 07 Enclosure-rectilinear
 08 Iron Age?;Roman?
 09 Cropmark/U
 10 Carm
 11 50
 14 611c
 15 Pasture;Pasture
20 Field Obsv/DAT/02/07/1996
 21 Llanboidy
23 Hillslope

24 Mm AP
 Oblique/DAT/James,TA/1984//AP-SN-
 2018 (AP-84-91.31-4,92.35);Mm AP
 Oblique/DAT/James,T/18,8,84/Ap
 84/132,36;Pm
 List/James,TA/1984/Arch in
 Wales,24/p.17;Mm AP
 Oblique/DAT/James,TA/1989/AP89/S
 N2018;Mm
 Plan/DAT/James,TA/1989/Computer
 plot/DRF;Mm
 Note/DAT/James,TA/1989//SRF;Mm
 Plan/DAT/James,TA/1990//DRF
 25 This is complex cropmark first
 discovered during the drought of 1984
 with an associated field enclosure
 attached to its SE side discovered in
 1989. The main features show as
 positive cropmarks thus indicating
 either buried ditches or wall lines. The
 latter seems unlikely since a computer
 plot shows the cropmarks in some
 places to be up to 5m wide (although
 during a site visit in 1984 they were
 recorded as being about 2m wide). The
 principal elements of the cropmark
 seem to comprise a block of straight
 sided contiguous enclosures basically
 of rectangular form measuring about
 110 metres by 70 metres. An entrance
 into the complex on the SE facing flank
 is assumed but by no means certain
 from the air photos. The approach to
 the entrance is flanked by a linear
 boundary ditch which forms the SW
 facing flank of a field enclosure that
 extends into the adjacent modern field.
 The eastern side of the entrance
 approach has an adjoining square
 enclosure (possibly with an internal
 SW-NE division). The main enclosure
 and this side square 'annexe' are
 marked by well defined sharp
 approximately right angled corners
 although the long axis is slightly
 wedge-shaped. The one non-right
 angled northern corner is formed by
 two angle changes of 45 degrees
 reminiscent of Roman military works.

Traces of an inner enclosure approximately 55m x 45m can be seen within the northern part of the enclosure; the north flank is manifest as a wide rich cropmark possibly indicating deep soil or some sunken feature. There are hints of field boundaries around the complex but these are not conclusive due to the plethora of natural cropmarks. Evidence for a hollow-way has been noted in the south corner of the field curving towards the line of the entrance approach. The one positive field enclosure extends off the SE side of the main site extending over an area that measures about 150m each way although it is by no means square. The cropmark of the east flank is discontinuous but this probably joined as a curving line. This projection had a mill or fishpond built over it at some time in the Middle Ages or Post Medieval period. It is difficult to assign a function or period to such a site without close parallels. However it is best viewed as a farmstead of the Romano-British period perhaps starting life in the later Prehistoric period as a univallate less regular enclosure represented by the inner cropmark of the main site. There is evidence for two phases as a fine linear cropmark cuts or is cut by the SW facing flank of the outer field enclosure and it is possible that this cropmark belongs to the earlier phase of activity on the site. In terms of evolution one can postulate the enlargement of this enclosure by its absorption into a more regular straight sided enclosure which also had additions planted to the exterior east of the entrance and contemporary field enclosure attached to the SE side. The regularity of the site and the one 'aberrant' corner hint at influences of the Roman period placing the site in the context of a local villa-type farmstead. A note of caution to the

suggested dating is the lack of any good evidence for dating other rectilinear cropmarks discovered during air survey which are now a fairly common site type in Dyfed. Why so few similar sites survive as earthworks might indicate a greater antiquity that perhaps their regular straight sites might otherwise suggest. TAJ 31-10-89.

26 A/1996

28 111645

29 Fieldsurvey: No surface evidence?

Siting: Hillslope, overlooked. Notes: This site would probably respond well to geophysical survey. 19th century reference to walls and lead pipe found on site overlooking abbey. This site possibly original location for Roman coins found at abbey site, there was no Roman pottery evidence from abbey and may mean that these coins were found nearby in the medieval period and taken to the abbey. See field 25 for fuller previous description. If site ever ploughed this site should be fieldwalked and metal-detected.

01 11784

02 SN23451325

03 Llanddowror

04 PARCIAU

05 HILLFORT

06 SN21SW

07 Bank & ditch

08 Iron Age

09 Cropmark/U

10 Carm

11 105

14 611c

15 Pasture; Pasture

20 Field Obsv/DAT/01/07/1996

21 Llanddowror

23 Bank & ditch;

entrance; Multivallate; Promontory? Hill slope? Field boundaries?

24 Mm AP

Oblique/DAT/James, TA/1984/AP-

SN2313/colourslide;Pm

List/James/TA/19

2484/Arch in Wales,24/p.19

25 Cropmark of parallel lines with area between. Possible former field boundaries? PC/1996

26 E/1996

28111648

29 Filedsurvey: Nothing visible.

Siting: On undulating hillslope with cropmark lines leading to scarp edge. Need to check against APs but are these cropmarks just former field boundaries?

01 11790

02 SN184210

03 Henllanfallteg

04 HENLLAN FARM I

05 DEFENDED ENCLOSURE

06 SN12SE

07 Enclosure-concentric circle

08 Iron Age

09 Earthwork/D;Cropmark

10 Carm

11 122

14 541j

15 Pasture;Pasture

18 C

19 Pri

20 Field Obsv/DAT/1985;Field

Obsv/DAT/16/08/1996

21 Henllanfallteg

23 Entrance-

inturned;Ditch;Bivallate;Hillslope

24 Mm AP

Oblique/DAT/James,TA/1984//AP-SN-1821 (AP-84-72.35-6);Mm

List/DAT/DAT/1985/CR/11791,11792

;Mm List/DAT/DAT/1985/SRF;Mm

AP Oblique/DAT/James,T/26,7,84/Ap

84/72,37,6;Pm

List/James,TA/1984/Arch in

Wales,24/p.17;Mm

Plan/DAT/James,TA/1990//DRF; Pm

/James, TA/1990/PPS,No.56 pp295-298

26 E/1996

28 111654

29 Filedsurvey: no surface features visible. Siting: Hillslope, overlooked, not naturally defensive and overlooked from north. Notes: Field boundary on east side has gone. Some undulations in field but impossible to say if these relate to cropmark.

01 11791

02 SN183213

03 Henllanfallteg

04 HENLLAN FARM II

05 DEFENDED ENCLOSURE?

06 SN12SE

07 Enclosure-oval

08 Iron Age?;Roman?

09 Cropmark;Earthwork?/D

10 Carm

11 122

14 541j

15 Pasture;Pasture

18 C

19 Pri

20 Field Obsv/DAT/1985;Field

Obsv/DAT/16/08/1996

21 Henllanfallteg

23 Entrance;Hollow wayHilltop;Ridge

24 Mm AP

Oblique/DAT/James,TA/1984//AP-

SN1821 (AP-84-73.34);Mm

List/DAT/DAT/1985/CR/11790,11792

;Mm List/DAT/DAT/1985/SRF;Mm

AP Oblique/DAT/James,T/26,7,84/Ap

84/71,34,2;Pm List/James,TA/Arch in

Wales/1984/24,p.17; Pm /James,

TA/1990/PPS,No.56 pp295-298

25 Possible defended enclosure with other sites nearby. PC/1996

26 E/1996

28 111655

29 Filedsurvey: nothing well enough defined to draw. Siting: Hilltop, ridge, not naturally that defensive, doesn't appear to be overlooked. Notes: Possible very slight earthwork very ploughed out which probably relate to cropmark.

01 11792
 02 SN184213
 03 Henllanfallteg
 04 HENLLAN FARM III
 05 DEFENDED ENCLOSURE?
 06 SN12SE
 07 Enclosure-complex,rectilinear
 08 Iron Age?;Roman?
 09 Cropmark
 10 Carm
 11 122
 14 541j
 15 Pasture;Pasture
 18 C
 19 Pri
 20 Field Obsv/DAT/1985;Field
Obsv/DAT/16/08/1996
 21 Henllanfallteg
 23 Ditched;Enclosure-
trapezoidal;Entrance;Hillslope
 24 Mm AP
 Oblique/DAT/James,TA/1984//AP-
 SN1821 (AP-84-71.32-4);Mm
 List/DAT/DAT/1985/CR/11790,11791
 ;Mm List/DAT/DAT/1985/SRF/;Mm
 AP Oblique/DAT/James,T/26,7,84/Ap
 84/10,29;Mm AP
 Oblique/DAT/James,T/26,7,84/Ap
 84/71,31-2,2;Pm
 List/DAT/James,TA/1984/Arch in
 Wales,24/p.17;Mm
 Plan/DAT/James,TA/1990//DRF;Pm
/James, TA/1990/PPS,No.56 pp295-
298
26 E/1996
 28 111656
29 Fieldsurvey: Nothing that is well
enough defined; would need a
detailed survey, then the undulations
may be found to relate to the plotted
cropmark. Siting: Hillslope,
overlooked and not naturally
defensive position.
 01 11793
 02 SN20202015
 03 Llanboidy
 04 BLAENWAUNEIRCH
 05 DEFENDED ENCLOSURE?

06 SN22SW
 07 Enclosure-oval
 08 Iron Age
 09 Cropmark/U
 10 Carm
 11 122
 14 611c
15 Pasture
20 Field Obsv/DAT/02/07/1996
 21 Llanboidy
23 Promontory
 24 Mm AP
 Oblique/DAT/James,TA/1984//AP-SN-
 2020 (AP-84-69.24-26);Mm AP
 Oblique/DAT/James,T/26,7,84/Ap
 84/69,24-6,4;Pm
 List/James/TA/1984/Arch in
 Wales,24/p.18
25 Possible promontory fort good
natural defences PC/1996
26 E/1996
 28 111657
29 Fieldsurvey: nothing visible to
draw. Siting: Promontory, good
natural defence, not overlooked.
Notes: Site observed from adjacent
track to east. No earthwork
discernible.
 01 11794
 02 SN24452390
 03 Llanwinio
 04 PENYGRAIG I
 05 DEFENDED ENCLOSURE?
 06 SN22SW
 07 Enclosure-rectangular
 08 Iron Age?;Roman?
 09. CropmarkEarthwork?/D
 10 Carm
 11 152
 14 611c
 15 Pasture;Pasture
20 Field Obsv/DAT/05/11/1996
 21 Llanwinio
 23 Internal structure?;
 Ditch;Hillslope;Complex
 24 Mm AP Oblique/DAT/
 James,TA/1984//AP-SN2423 (AP-84-
 63.1-4);Mm List/DAT/DAT/1985/

CR/11865;Mm AP Oblique/DAT/
TAJ/1984-8/Colour slide/SN22SW;
Mm AP Oblique/DAT/James,T/26,
7,84/Ap 84/63,1-4,4;Pm List/DAT/
James, TA/1984/Arch in Wales,24/p.19
26 E/1996

28 111658

29 Fieldsurvey: Only very slight undulations which probably correlate to AP, but only a detailed EDM survey is likely to give results. Siting: Hillslope, not overlooked to any extent, but not naturally that defensive. Notes: Southern bank is a level area, slight rise, then falling away before joining hillslope. This is possibly slightly further south than plotted from AP. If site evaluated probably class B.

01 11795

02 SN28252115

03 Meidrim

04 TRAFEL-YR-YCH

05 DEFENDED ENCLOSURE

06 SN22SE

07 Enclosure-concentric

08 Iron Age

09 Cropmark

10 Carm

11 61

14 611c

15 Pasture;Pasture

20 Field Obsv/DAT/06/11/1996

21 Meidrim

23 Hillslope

24 Mm AP

Oblique/DAT/James,TA/1984//AP-SN2821 (AP-84-94.6);Mm AP

Oblique/DAT/James,T/26,7,84/Ap 84/94,6,2;Pm

List/James/TA/1984/Arch in Wales,24/p.19

26 E/1996

28 111659

29 Fieldsurvey: Nothing visible on surface. Siting: Hillslope very steep slope and overlooked. Notes: Access to field not gained but good view from

road. Possibly this site is geological. Does not appear to be defensive as so strongly overlooked.

01 11796

02 SN308191

03 Meidrim

04 GIBEON ENCLOSURE II

05 DEFENDED

ENCLOSURE?Enclosure

06 SN31NW

07 Cropmark-rectangular

08 Iron Age?;Roman?

09 Cropmark

10 Carm

11 75

14 541j

15 Pasture;Pasture

20 Field Obsv/DAT/13/11/1996

21 Meidrim

23 Ditch;Hillslope;Overlooked

24 Mm AP

Oblique/DAT/James,TA/1984//AP-SN3019 (AP-84-60.30,61.31);Mm List/DAT/DAT/1985/CR/7319;Pm List/James/TA/1984/Arch in Wales,24/p.21

26 E/1996

28 111660

29 Fieldsurvey: No visible features. Siting: On edge of hillslope, partly on flatland and steeply sloping, also overlooked doesn't appear to be in a defensive position. Notes: Unable to locate on ground. The hedgebank across the site has been removed. Is this feature an earlier field boundary enclosure and possibly medieval. Farmer unlikely to cultivate.

01 11797

02 SN30801850

03 Meidrim

04 LLWYN-Y-BRAIN

05 DEFENDED

ENCLOSURE;ENCLOSURE

06 SN31NW

07 Enclosure-subsquare

08 Iron Age?;Roman?;Post Med

09 Cropmark
 10 Carm
 11 61
 14 541j
 15 Pasture;Pasture
20 Field Obsv/DAT/13/11/1996
 21 Meidrim
 23 Internal feature?;Hillslope
 24 Mm AP Oblique/DAT/James,TA/
 1984//AP-SN3018 (AP-84-129.24-
 6);Mm AP Oblique/DAT/James,T
 /13,8,84/Ap 84/129,26,3;Pm
 List/DAT/James,TA/1984/Arch in
 Wales,24/p.21
26 E/1996
 28 111661
29 Fieldsuvey: No definite surface
evidence. Siting: Hillslope,
overlooked not naturally defensive.
Notes: Old style cast iron hand water
pump, made by Bamford's, in
junction of hedgebanks, suggest that
this pump may be related to cropmark
and therefore this is post medieval.

01 11799
 02 SN33851490
 03 Llangynog
 04 LLANGYNOG
 05 DEFENDED ENCLOSURE?
 06 SN31SW
 07 Enclosure-circular
 08 Iron Age?;Roman?
 09 Cropmark;Cropmark;
Earthwork/D
 10 Carm
 11 85
 14 611c
15 Pasture
20 Field Obsv/DAT/20/11/1996
 21 Llangynog
 23 Ditch;Entrance;Roadway;Hillslope
 24 Mm Ap Oblique/DAT/James,TA
 /1984//AP-SN3314;Mm List/DAT/
 DAT/1985/CR/2174,2175,11821,1186
 6;Mm AP Oblique/DAT/James,T/1
 3,8,4/Ap 84/144.3;Pm List/James/TA/
 1984/Arch in Wales,24/p.21
26 E/1996

28 111663
29 Fieldsurvey: Almost no surface
evidence. Siting: Hillslope and small
ridge site, not naturally very defensive
and overlooked to east, however that
area defensible from hillfort. Notes:
(PRN 11821 shows as bank up to
400mm high and level inside edge in
this field). Where western bank
where meets hedge line to north
shows as a positive earthwork approx.
15m wide by 250mm high. Probably
ploughed in the past. This field is
level enough to change to arable.
Possible high threat grade site as
association with adjacent hillfort
2175. Has 2 electricity lines overhead
which could cause problems for
geophysical survey.

01 11925
 02 SN34051139
 03 Llanstephan
 04 PARKYVICAR
 05 HILLFORT?
 06 SN31SW
 07 Enclosure-circular
 08 Iron Age
 09 Cropmark
 10 Carm
 11 125
 12 0.2
 14 541a
 15 Pasture;Arable;Pasture
 18 C
 19 Pri
 20 Geop Survey/DAT/1983;Field
 Obsv/DAT/1985;Field
Obsv/DAT/18/11/1996
 21 Llansteffan
 23 Annexe?;Hillslope;Flatland
 24 Mm AP Oblique/DAT/James,TA/
 1983//Mono Print;Mm List/DAT/
 DAT/1985/SRF;Mh Map/NLW/
 /1840/Tithe Map &
 Apport,Llanstephan Ph/Schedule
 No.613 "Parc ffield";Mm AP
 Oblique/DAT/DAT/1985/PRN
 11925/Colour slide

26 E/1996

28 111787

29 Fieldsurvey: No surface evidence.

Siting: Hillslope and flatland, not naturally defensive except to east.

Notes: Has geophysical survey.

01 12092

02 SN25741958

03 Llangynin

04 PARC YR HEN EGLWYS

05 DEFENDED ENCLOSURE

06 SN21NE

07 Enclosure-subrectangular, oval

08 Iron Age?; Roman?

09 Earthwork/D

10 Carm

11 110

12 0.5

14 611c

15 Pasture; Pasture

18 C

19 Pri

20 Field Obsv/DAT/1984; Field

Obsv/DAT/08/11/1996

21 Llangynin

23 Bank & Ditch; Counterscarp; Delete Promontory Promontory; Overlooked? ; Ridge

24 Mm AP Vertical/DAT/Meridian Airmaps/1955//220-210 27060-1; Mm List/DAT/DAT/1982/CR/5050-Church place-name; Mm AP

Vertical/DAT/RAF/1946//106G-UK-1625,6053-5; Mm List/DAT/DAT/1984/DRF/including sketch; Pm List/DAT/DAT/1984//Arch in Wales, Vol 24, p.77

26 E/1996

28 111948

29 Fieldsurvey: Has sketch plan.

Siting: Ridge, not promontory. Only slightly overlooked to west and only actually overlooked from some distance. Not naturally defensive to west. Notes: Bank/ditch up to 300mm high. Enclosure is from ridge and down the north side as shown on SMR 1:10000 plan. If site given

evaluation probably would be C threat grade.

01 14312

02 SN33951945

03 NEWCHURCH

04 CASTELL Y GAER III

05 DEFENDED

ENCLOSURE? ENCLOSURE

06 SN31NW

07 Enclosure-oval

08 Iron Age?

09 Cropmark; Earthwork/D

10 Carm

11 85

15 Pasture; Pasture

20 Field Obsv/DAT/13/11/1992

21 Newchurch and Merthyr

23 Hillslope; Overlooked; Ditch?

24 Mm AP Oblique/DAT/

James, TA/1989/AP89-

136.25/SN3319;; Mm

Plan/DAT/James, TA/1989/Computer

Plot/DRF; Mm Map/DAT/James, TA/

1990//DRF

25 A small oval hillslope enclosure c.

43m dia. across its widest; noted during air survey.

26 E/1996

28 114146

29 Fieldsurvey: None; very little to draw, would need geophysical survey or probing to be certain of plotting ditch. Siting: Hillslope and at the bottom of scarp. Overlooked, not defensive position. Near spring. Very slight negative feature (ditch?) approx. 100mm by 2.5m wide, arc of which appears to relate to cropmark. Without cropmark would have considered feature natural. Not in view of hillfort PRN 2135.

01 14336

02 SN13652165

03 Llandissilio West

04 PLAS-Y-PARC

05 DEFENDED ENCLOSURE

06 SN12SW

07 Enclosure-concentric-antenna
 08 Iron Age?
 09 Cropmark
 10 Pres
 11 100
 15 Pasture;Pasture
20 Field Obsv/DAT/15/08/1996
 21 Llandissilio West
23 Hilltop;Ridge
 24 Mm AP Oblique/DAT/James,TA/
 1989/AP89-174.15/SN1321;Mm
 Plan/DAT/James,TA/1989/Computer
 plot/DRF;Mm Map/DAT/James,TA/
 1990//DRF
 25 This is a fairly large concentric
 antenna enclosure with a maximum
 diameter of 175m and a diameter of
 60m across the inner enclosure.
 Entrance in the S side and hints of field
 ditches on the SW side. Possible rect.
 building in interior near entrance?? TAJ
 10-12-89

26 E/1996
 28 114170
29 Fieldsurvey: No visible surface
remains (but access to field site not
gained). Siting: Hilltop towards end
of ridge. Notes: possible sign of bank
marked on 1994 field map 1:10000.

01 14349
 02 SN21351652
 03 Whitland
 04 TY NEWYDD
 05 DEFENDED ENCLOSURE
 06 SN21NW
 07 Enclosure-concentric-antenna?
 08 Iron Age?
 09 Cropmark/U
 10 Carm
 11 30
 15 Pasture;Pasture
20 Field Obsv/DAT/27/06/1996
 21 Whitland
23 Hillslope
 24 Mm AP Oblique/WO/Storey/
 1983/Colour survey of Pembs/57-83-
 038;Mm Map/DAT/James,TA/
 1990//DRF

25 This appears as a cropmark in the
 Storey survey of 1983. Possibly a
 concentric antenna but of similar
 proportions (viz 2:1) as Lan
 Llanboidy. Entrance in SSE antenna
 ditches not certainly continuous. TAJ
 10-12-89.

26 E/1996
 28 114183
29 Fieldsurvey: Nothing to draw.
Siting: Hillslope, appears overlooked.
Notes: Only observed from other side
of railway.

01 14350
 02 SN281215
 03 Meidrim
 04 TRAFEL-YR-YCH II
 05 DEFENDED ENCLOSURE
 06 SN22SE

07 Enclosure-rectangular
 08 Iron Age?;Roman?
 09 Cropmark
 10 Carm
 11 121

15 Pasture;Pasture
20 Field Obsv/DAT/06/11/1996

21 Meidrim
23 Hilltop;
 24 Mm AP Oblique/DAT/James,TA/
 1989/AP89-197.14/SN2821;Mm
 Map/DAT/James,TA/1990//DRF
 25A small rectangular or nearly square
 enclosure (one side of which is
 not straight but slightly bowed) two
 fields N of the concentric enclosure oft
 the same name. For its small size (c.
 40m sq) the ditch appears remarkably
 strong. Entrance possibly in N face of
 NE corner. TAJ 12-12-89.

26 E/1996
 28 114184
29 Fieldsurvey: Probably nothing on
surface. Siting: Hilltop, not
overlooked but not naturally defensive
to north. Notes: Access to field not
gained, but no earthwork visible from
road.

01 14359
 02 SN31401797
 03 St Clears
 04 CASTELL Y
 WAUN;TREGADOGAN
 05 DEFENDED ENCLOSURE
 06 SN31NW
 07 Enclosure-circular
 08 Iron Age
 09 Cropmark;Earthwork/D
 10 Carn
 11 76
 15 Pasture;Pasture
20 Field Obsv/DAT/18/11/1996
 21 St Clears
23 Hilltop;Annexe
 24 Mm AP Oblique/DAT/James,TA/
 1989/AP89-211.4-5/SN3117;Mm
 Plan/DAT/James,TA/1989/Computer
 plot/DRF;Mm Map/DAT/James,TA/
 1990//DRF
 25 A circular enclosure c. 60m in
 diameter with a possible external
 annexe on the SW side showing as a
 faint cropmark in pasture. Discovered
 during air survey. The name of the
 nearby farm Castell y Waun presumably
 relates to this 'lost' small enclosure. 25
Hilltop defended enclosure, slight
earthwork. PC/1996
26 A-B/1996
 28 114193
29 Fieldsurvey: None to date. Possible
to do a 1:2500 field drawing, probably
better to plot this from AP. However
this site would benefit from a more
detailed survey to do it justice: suggest
contour EDM survey at 1:100 or
1:500 plus possible good site for
geophysical. Siting: Hilltop, not
overlooked, not particularly naturally
defensive. Notes: Not ploughed
recently. Banks very spread approx.
21m across and 400mm high. Hedge
banks across site may have damaged
it but no associated ditches; there are
also some water tanks constructed in
what is probably the annexe area;
these are situated just in the edge of

the west field boundary on
Tregadogen farm. Little sign of
earthwork in field to west, good in
north field, but access not gained
through hedge. Annexe may not show
as visible earthwork. Main enclosure
measured as 60m (the same as plotted
from AP). There is the possibility of
an outer defence or defences just
showing further out in southern field
to north east side. Site appears to
belong to two farms, Pen-lan and
Tregadogan. This site appears to be
visible from 3 hillforts that are
scheduled (PRN 2134; 2135 and
2136), and there is also PRN 2239 a
bit further to the north but probably
not visible(?). Suggest that this site is
scheduled on group value.

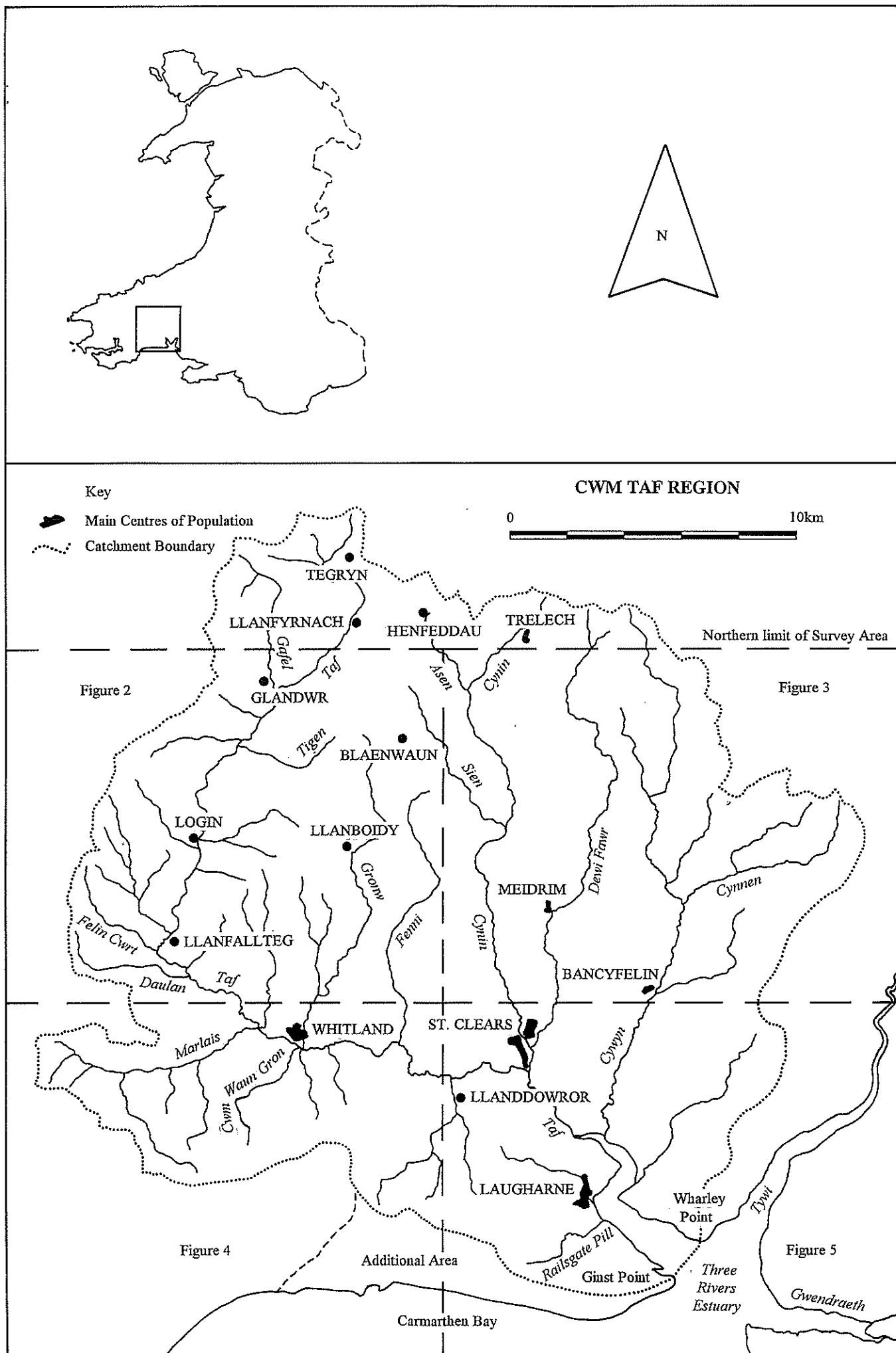
NEW SITES 1997 from APs

Location SN196234
Site Name Crosshands N
Defended enclosure?
Natural?
Rectangular
RCAHMW Neg No. 975018-47-48

Location SN178253
Site Name Cilhernis
Defended enclosure?
Rectangular
RCAHMW Neg No. 975019-45-47

Location SN233236
Site Name Lleinau
Defended Enclosure?
Circular
RCAHMW Neg No 975017-69-70

Location SN190252
Site Name Cefn-y-pant
Defended enclosure
Circular
RCAHMW Neg No 975019-49 50



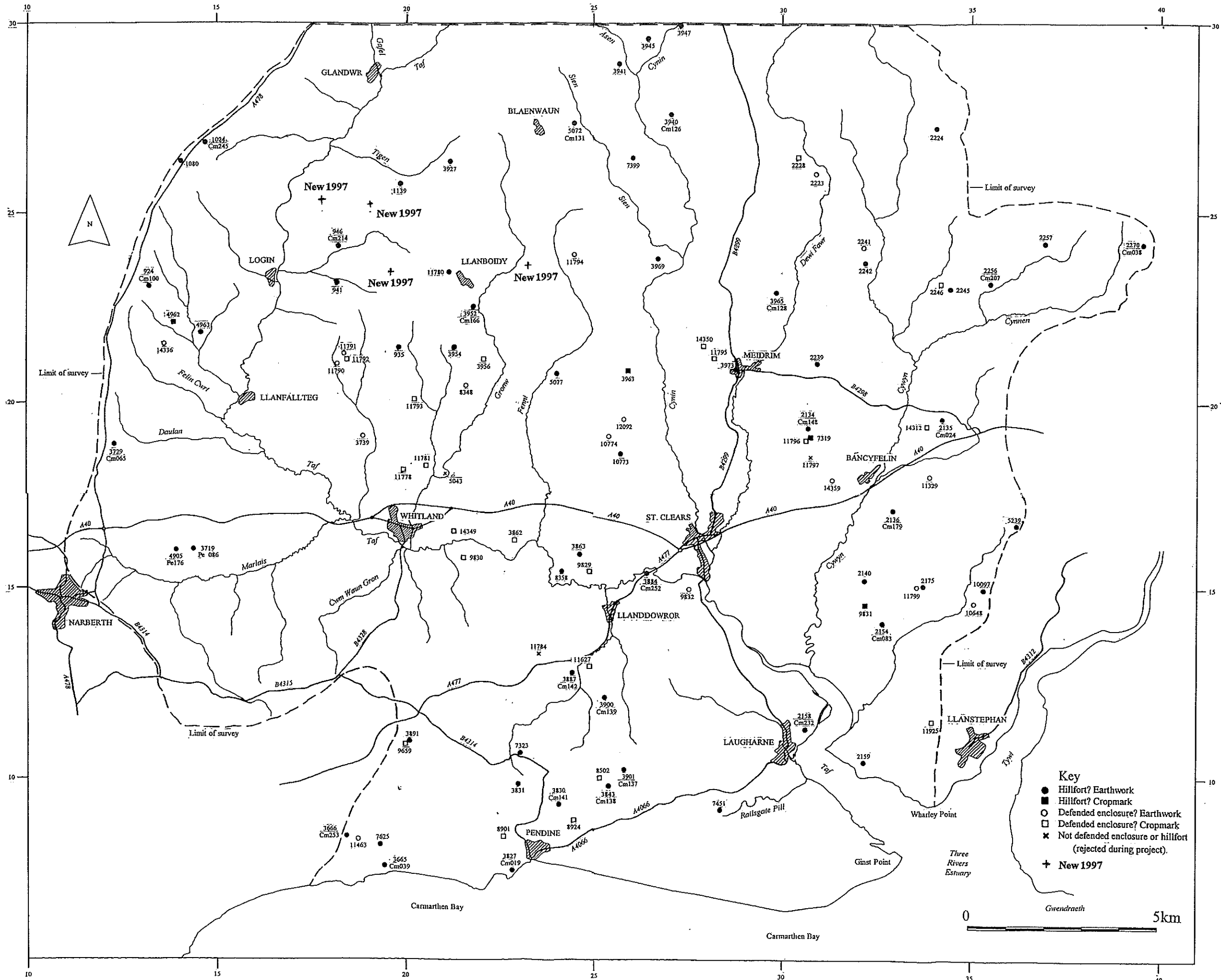
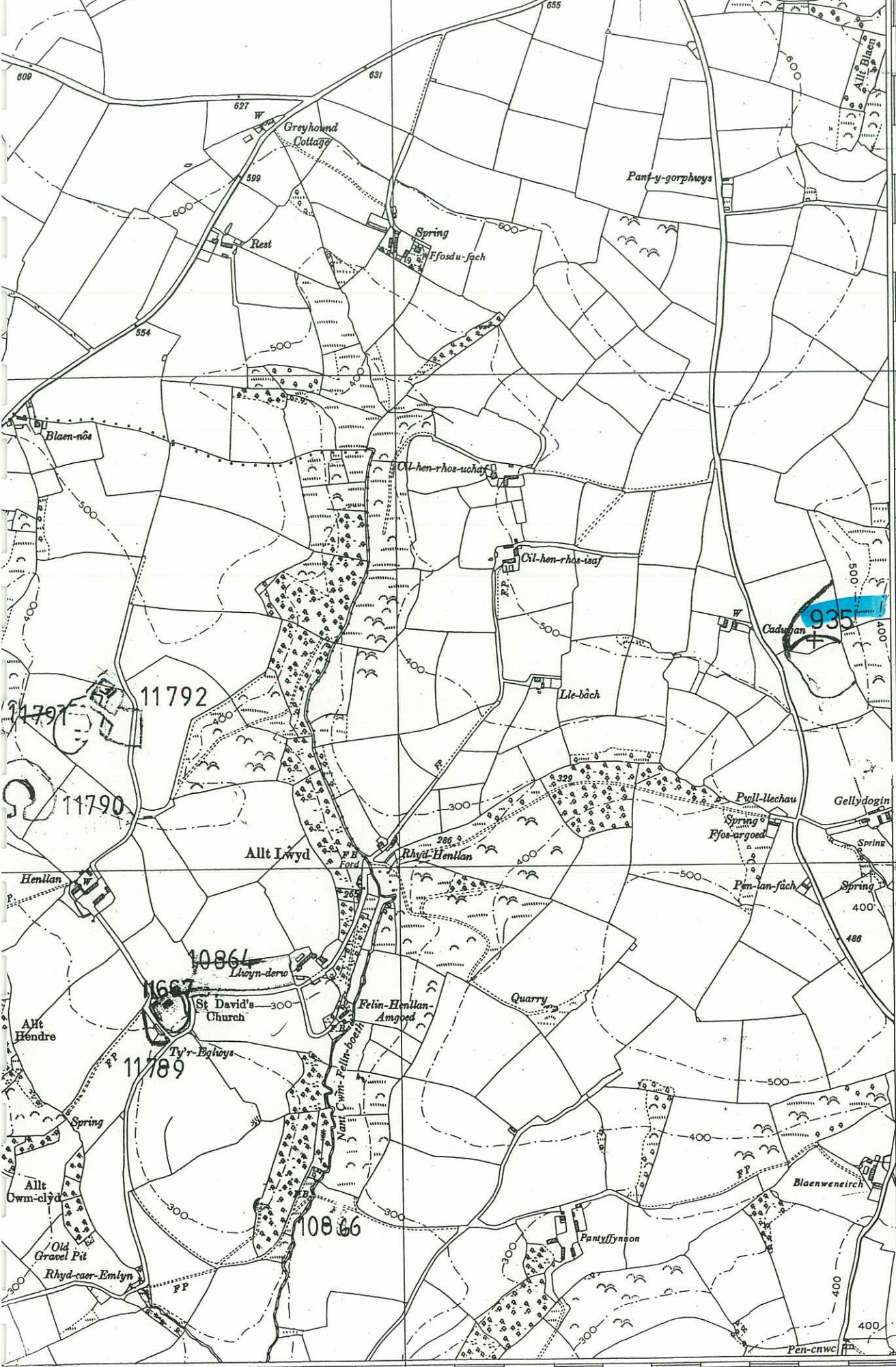
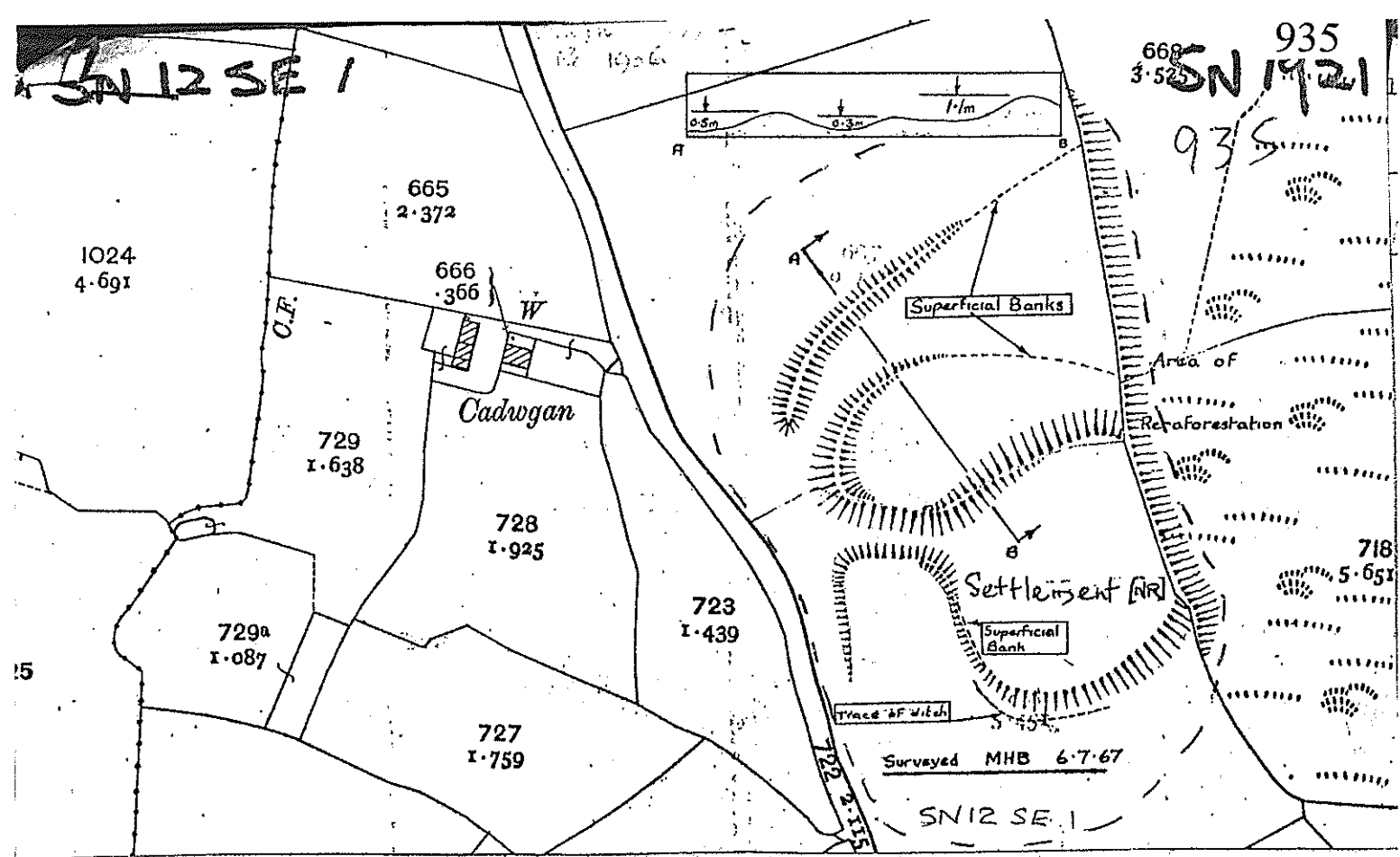


Figure 2



10191: Celtic Dedication

19



Suggested Schedule Limit

1 2500


96514-80



Edli Drogyn



Photocopy of 1996 print

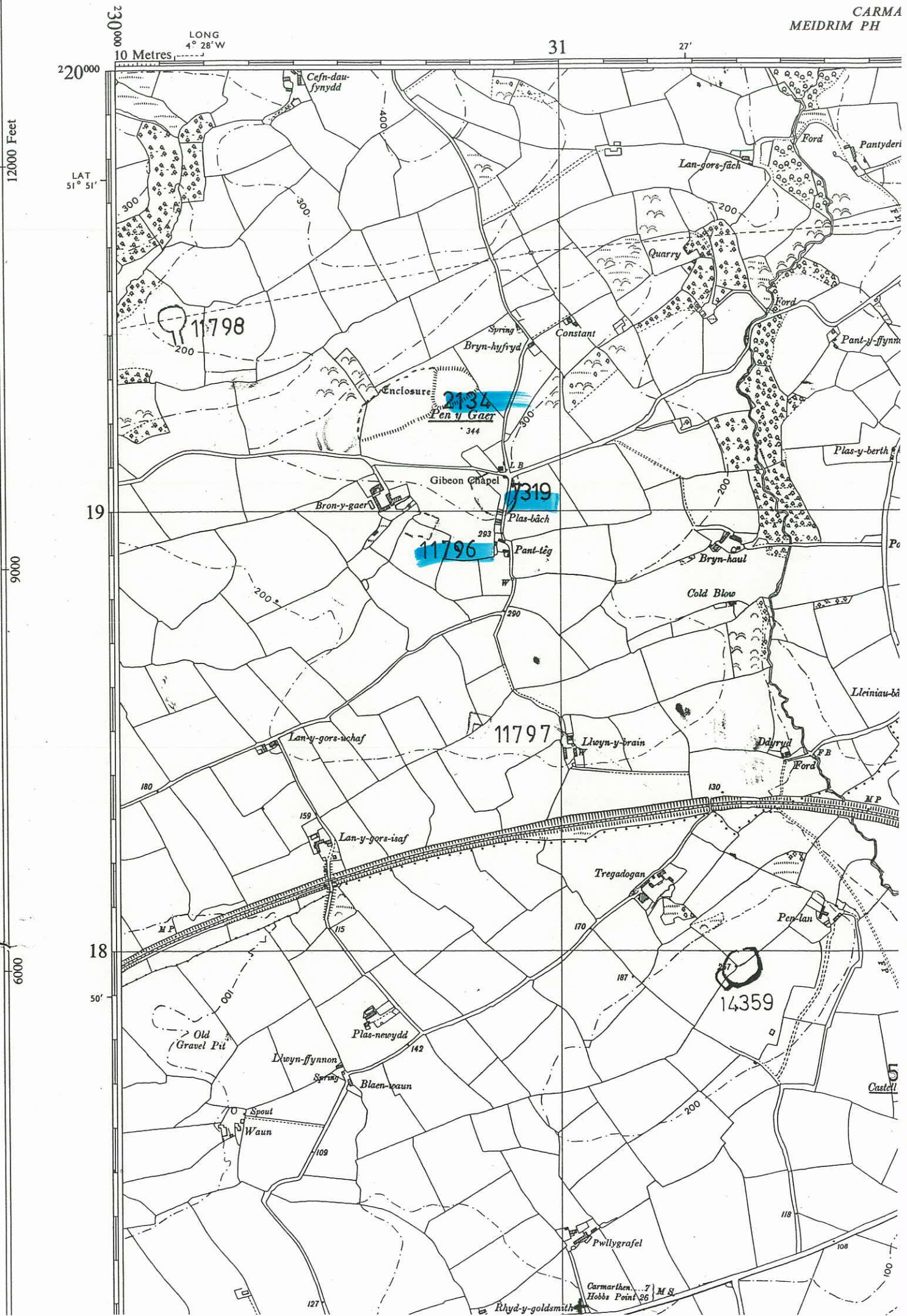
96-514-51



Edie Dwyer

Photocopy of 1996 print.






PENY-Y-GAER, GIBEON (SN307193).

Evidence for the course of the rampart and ditch on the north and west sides of the enlarged fort was observed during air survey on 26-7-84. The western rampart extended into the adjacent field, making the overall dimensions of this two-phase fort about 300 by 110m. Site Source: PRN [REDACTED] AP/SN3019 (AP/84/60.27-9).

2134

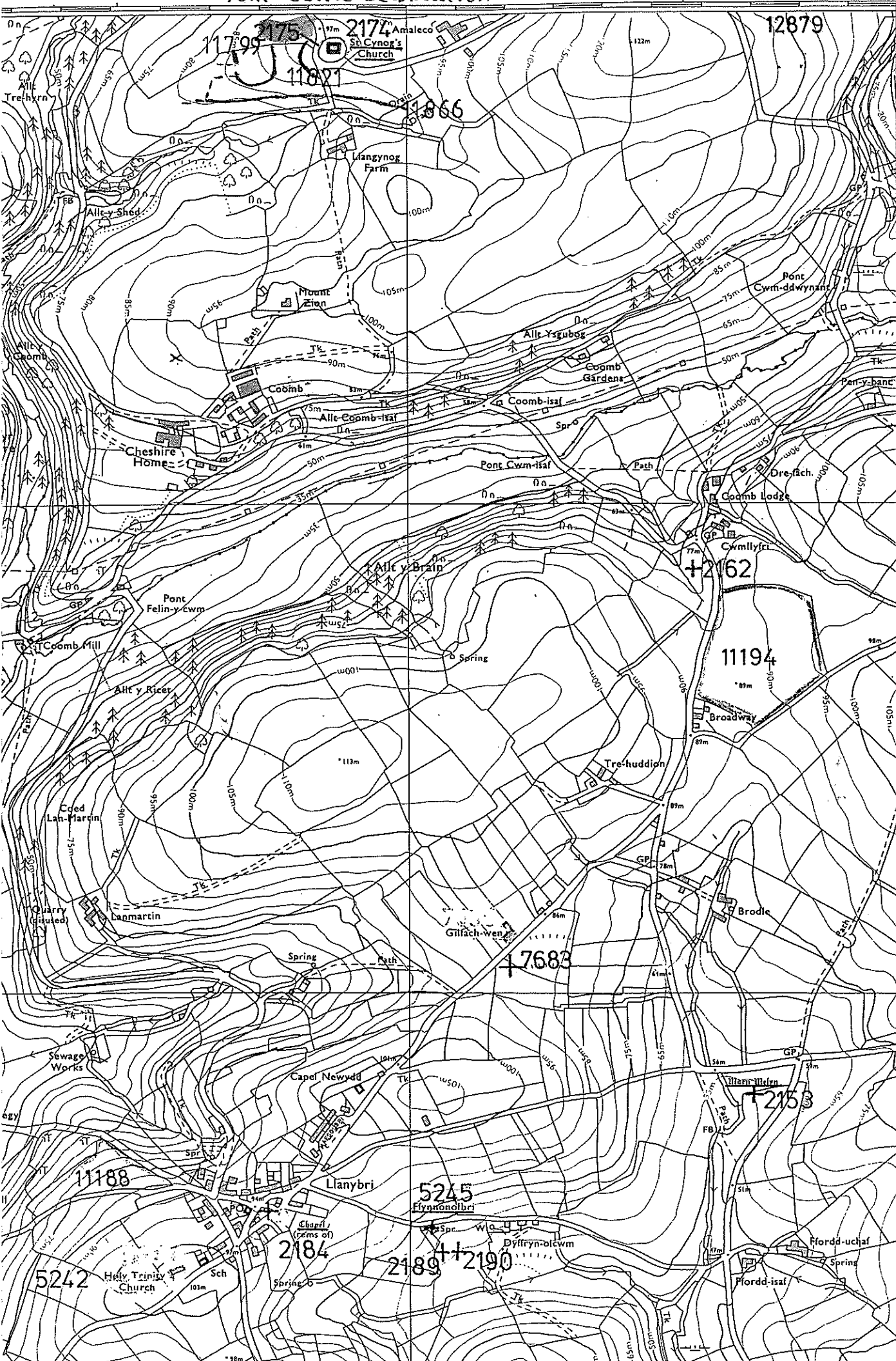
GIBEON UNIVALATE ENCLOSURE

(SN308191). Some modification for the line of this enclosure has been made on the basis of the air survey 26-7-84. A possible regular, straight-sided, second enclosure has also been observed about 130m to the WSW. This showed as a dark cropmark in pasture, indicating the presumed course of the ditch. Site Source: PRN [REDACTED] AP/SN3019 (AP/84/60.30. 61.31). 2134/7319/11796



SN3019

FKN 1517



LAT 51° 48'

12642:1
Medicinal
Boundary

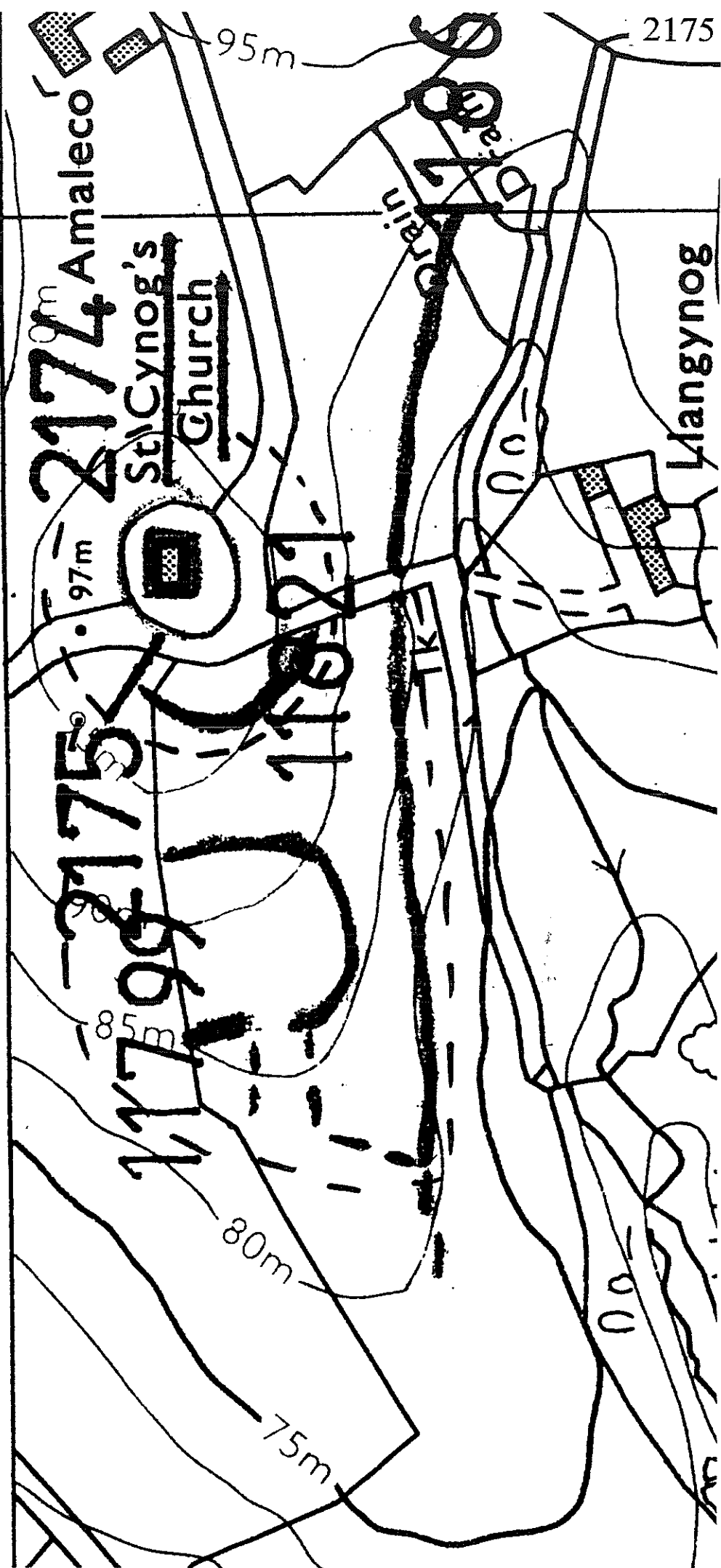
12643:1
Medicinal

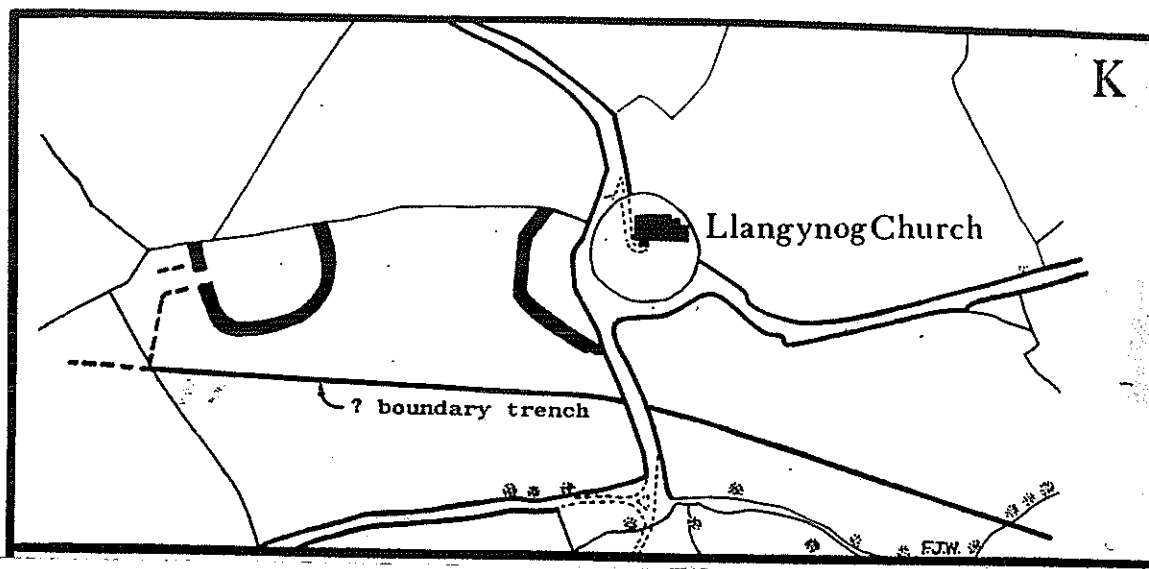
CARMARTHEN CO

1011 - Celtic De

Suggested
Schedule Limit

1:2500





From James 1984


formed part of an outer rampart. Site
Source: PRNs 11866; 11821;
AP/SN3314.

From James 1984

LLANGYNOG: ST. CYNOG'S CHURCH
(SN33851490) Fig.4K. A series of features around Llangynog Church were discovered during air survey on 13-8-84. The churchyard itself has always been noted as a good example of a circular 'llan' and suspected to have prehistoric origins. The present enclosure wall measures 45m in diameter. In the field about 150m west of this a second, roughly circular, enclosure was observed, its ditch showing as a strong cropmark with an entrance on the western side. The whole measures approximately 60m in diameter. There were hints of flanking ditches along a probable entrance road outside the western entrance. South of the enclosure, a fine linear cropmark (?a boundary trench) could be seen running E-W through the newly re-seeded field extending eastward for 220m, where it ran across the present road-line south of the church. At this point it changed direction to the SE and could be observed for about a further 190m. Immediately west of the churchyard itself another curving cropmark was noted in the re-seeded field, but its course could not be traced through the adjoining fields since the latter had been constantly grazed. This may form part of an outer ditch to the churchyard enclosure. This ditch line runs along the course of a former hedgebank that enclosed a small plantation (shown on earlier OS maps). It is possible that this hedge itself


2175

SN 3314

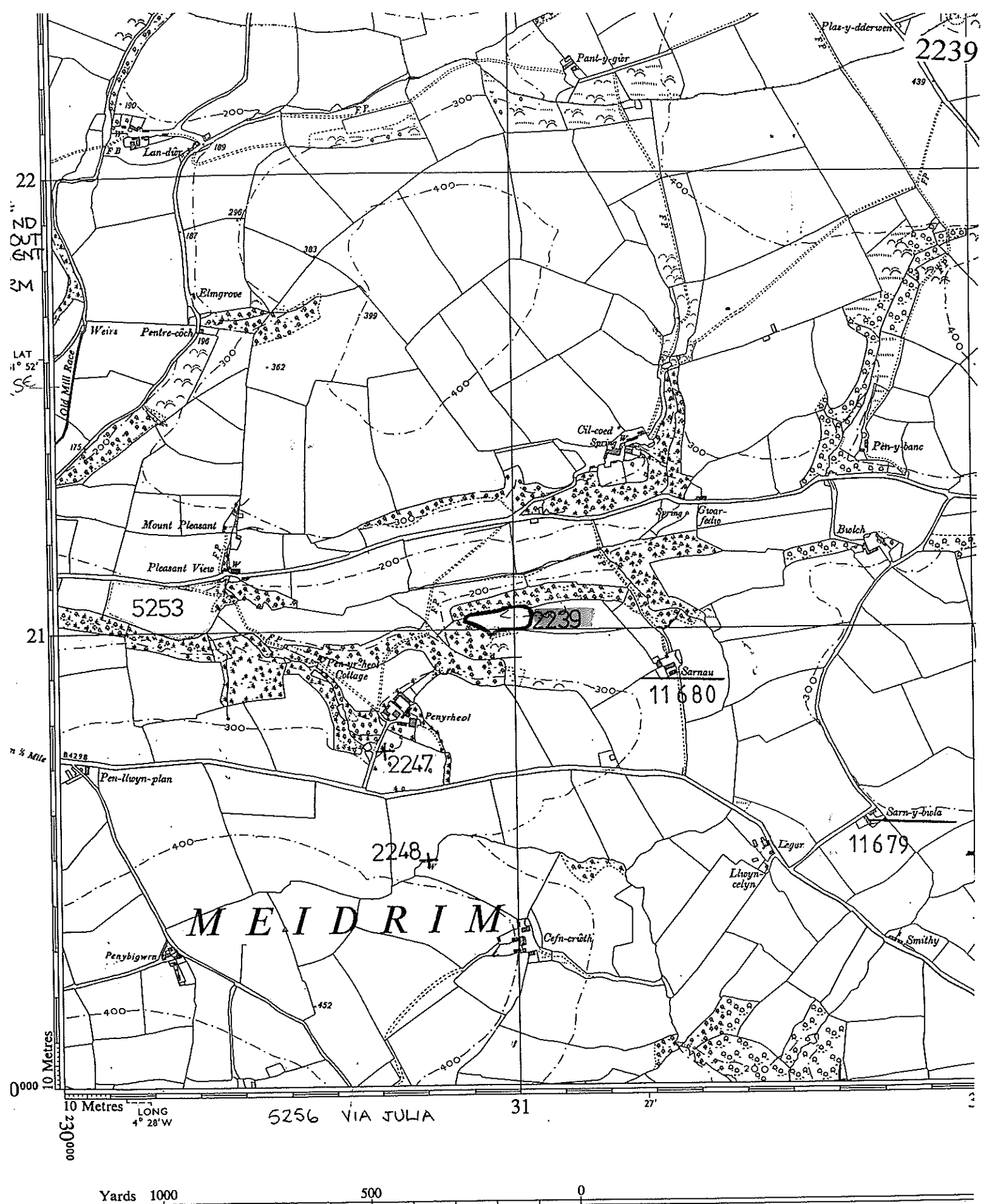


PRN= 2175 SN3341492 Neg. Ref=AP89-79.6
 ST CYNOB'S CHURCHYARD/Llangynog
 HILFORTHVALLAN ENCLOSURE/Iron Age/Dark Age
 SN No.= SN3314 Date=21/06/89


SN 3314



PRN= 2175 SN3341492 Neg. Ref=AP89-78.3
 ST CYNOB'S CHURCHYARD/Llangynog
 HILFORTHVALLAN ENCLOSURE/Iron Age/Dark Age
 SN No.= SN3314 Date=21/06/89



n Copyright, 1964.



INDEX TO ADJOINING SHEETS

SN 22 NE	SN 32 NW	SN 32 NE
SN 22 SE	SN 32 SW	SN 32 SE
SN 21 NE	SN 31 NW	SN 31 NE

Take
in w/
figur
north

The
givi
lett.

to.

County

Parish

3121

2239

32 SW 1

SN 3201-1

Surveyed MHB 20-9-67

1222

3-671

Nat. Slopes Continue

Fort [NR]



Remains of Ditch

Surveyed MHB 20-9-67

Nat. Slopes

1220
12-121

Apply marginally

Fort [NR]

NR

Suggested Schedule Limit


1:2500

D.S. 495

(6907) D. 634630 24st 4/69 P.I. Gn. 872

SN3121

PEN 2239
PEN-Y-645R, MEDERM.

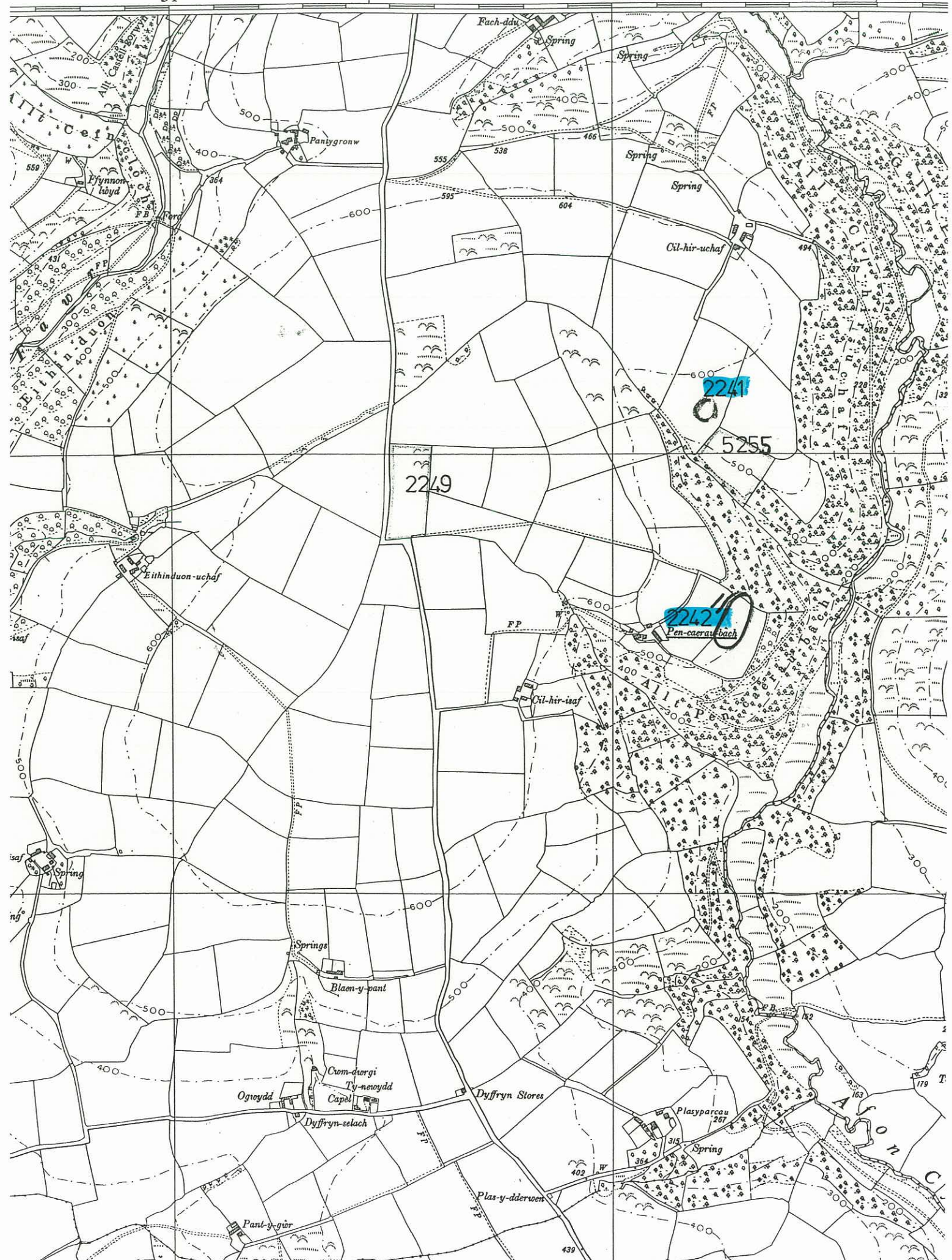


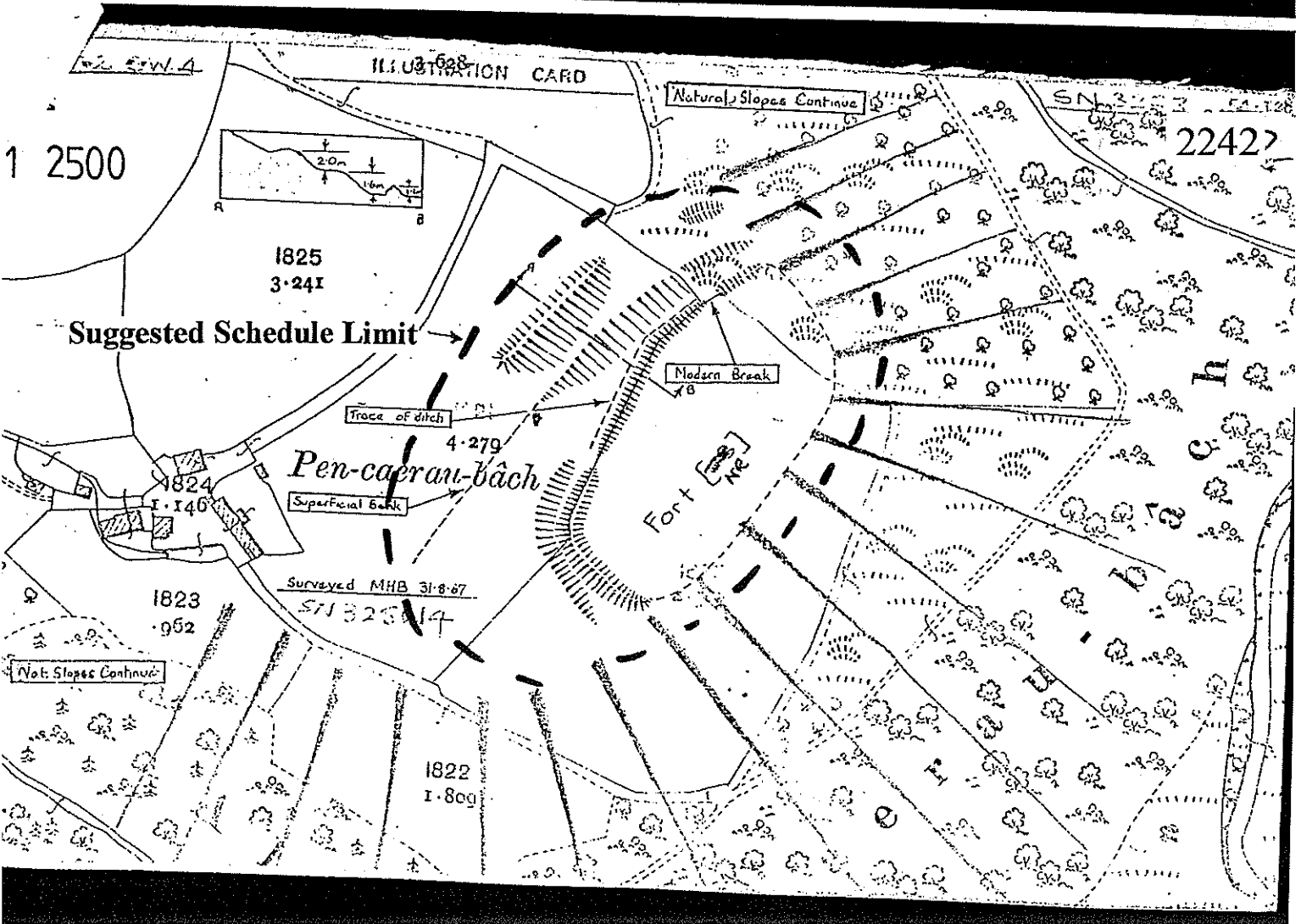
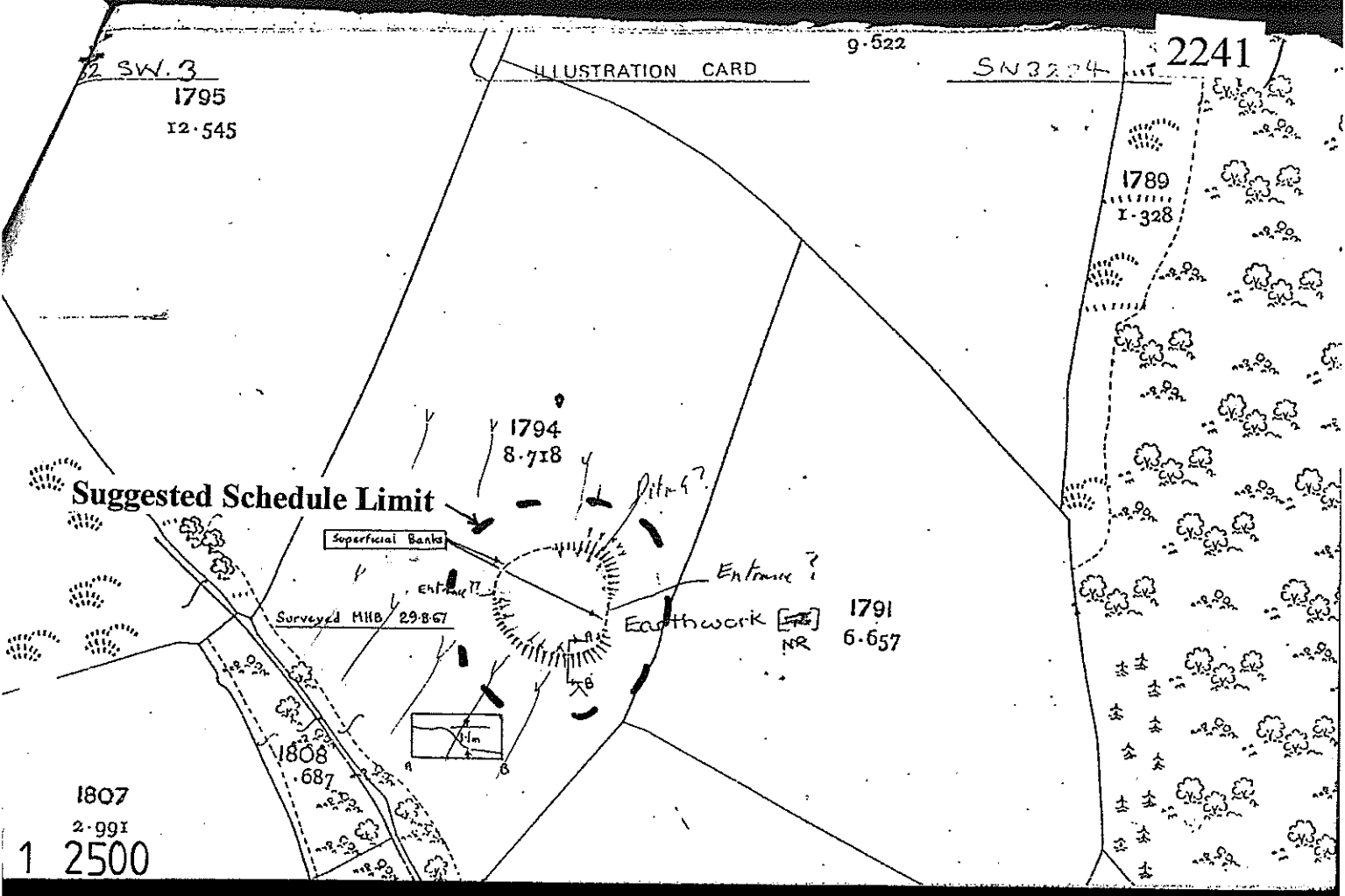
SN3121

PR#- 2239 SN31002102 Neg. Ref=APB9-136.29
PEN Y GHERG SAMANU/Medidia
HILFERT/iron Age

SAN No. = Date=21/07/89 SN3121







2241 2242

2241

525

500

600

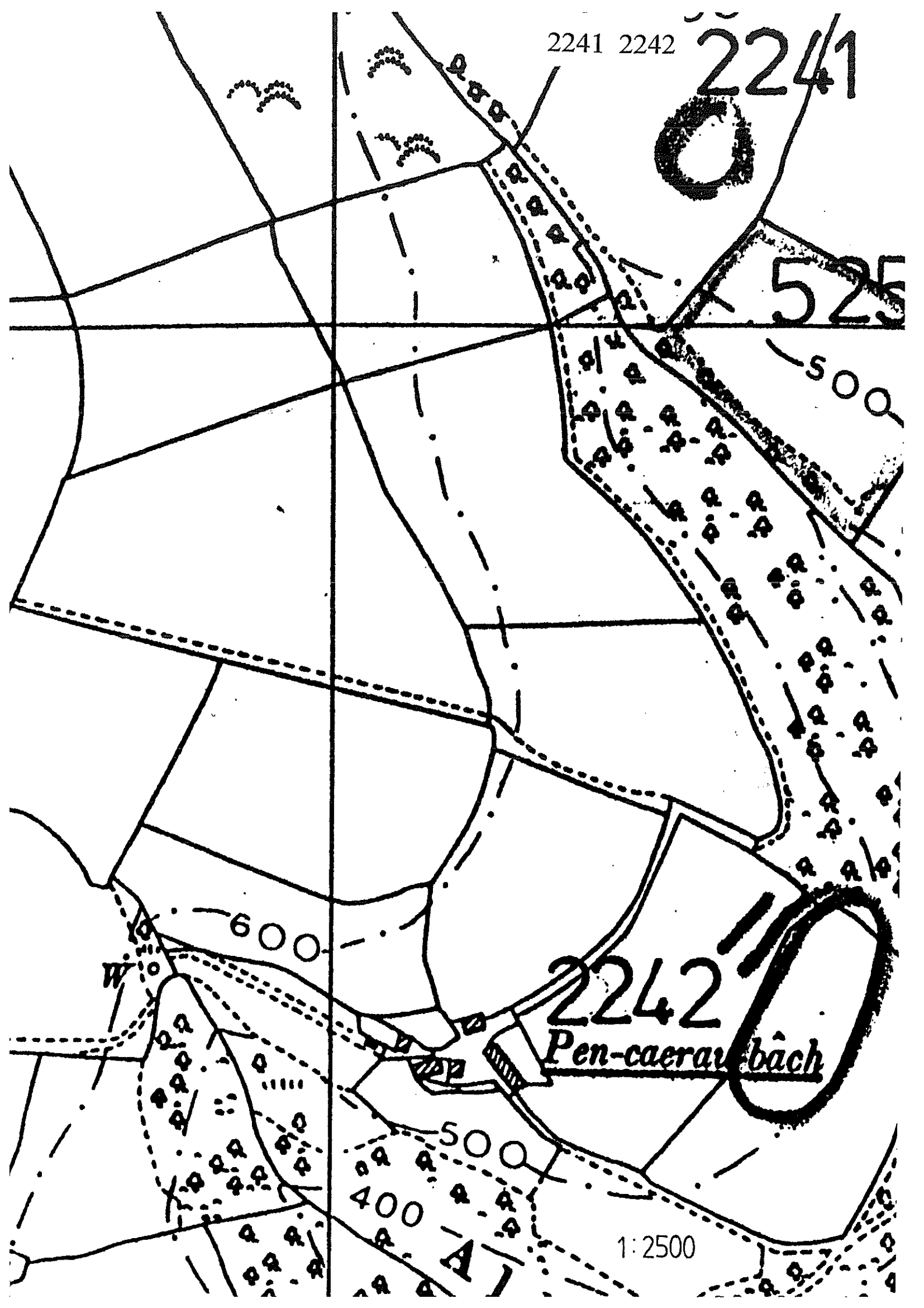
2242

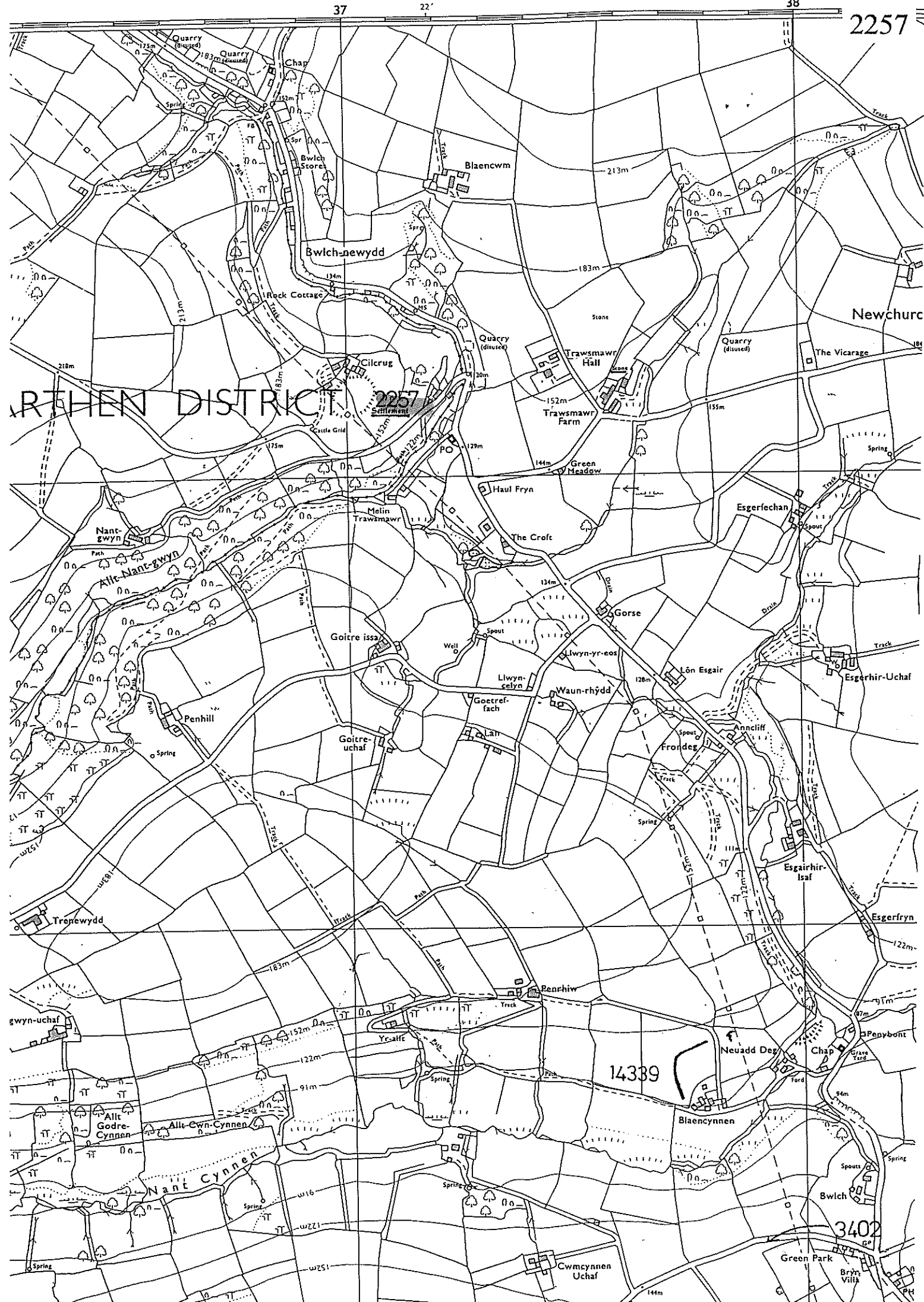
Pen-caerau bach

500

400

1:2500

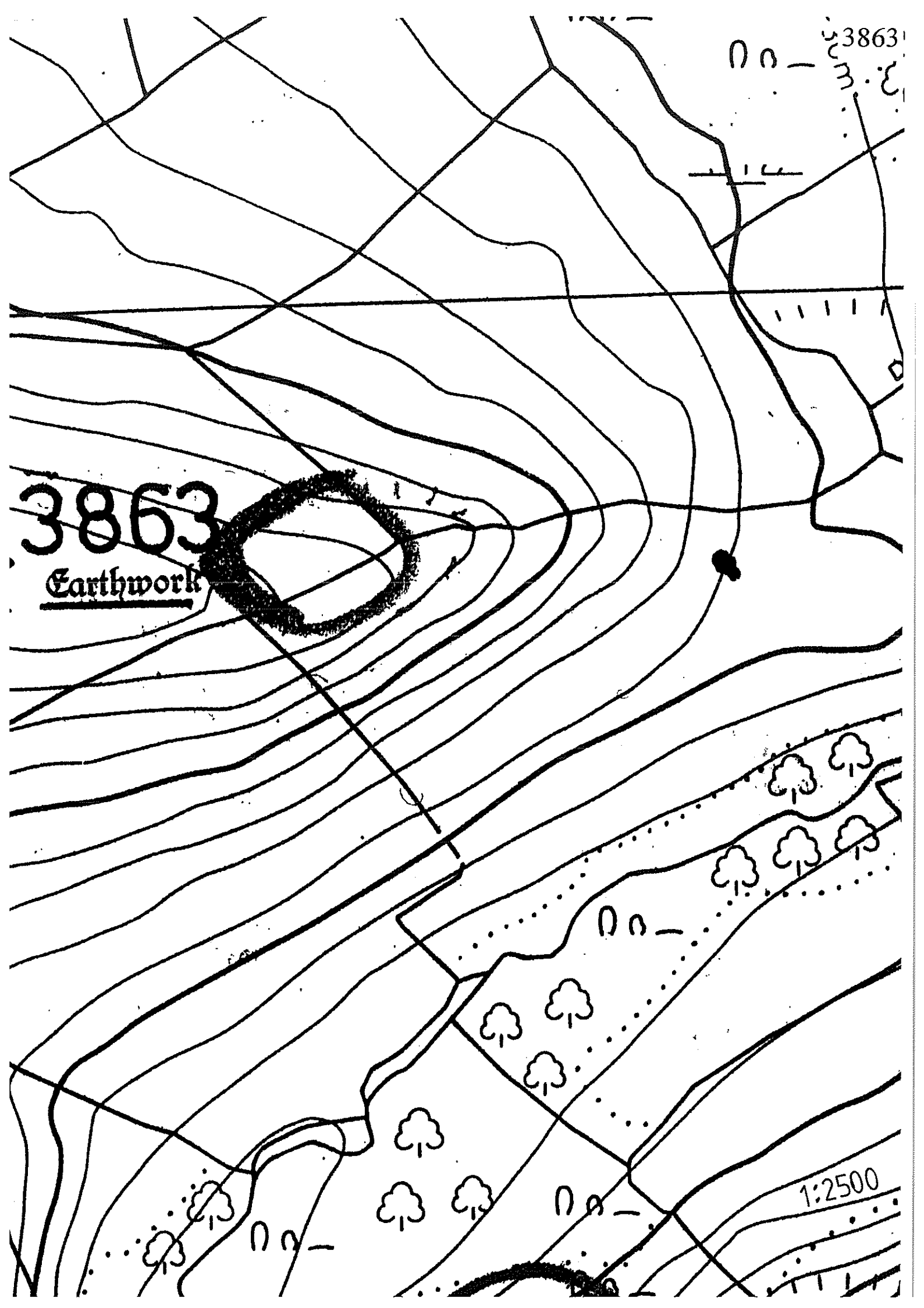






3863
00-3.8

3863
Earthwork



SN 21 NW 3	CARM.	ST. CLEARS	IA 3863
Prob IA settlement			SN 2463 1585, 8358 Earthwork [we]
<p>[SN 2463 1585]⁽¹⁾⁽³⁾⁽⁴⁾; [SN 242 154]⁽²⁾</p> <p>There is a small oval hill-slope enclosure, bivallate at the east end, with outer bank and wide interspace on west, ⁽²⁾ on Castle Hill, Clog-y-fram, St. Clears.</p> <p>The Commissioners, however, describe the site as a low-bank with an exterior ditch which has almost entirely vanished except on the west where there are still traces of its counterscarp. It is said that signs of a mound are still traceable in dry weather near the western end. They give its position as about 600 yards east of Clog-y-fram at Lat. 51° 40' 50"; Long 4° 32' 46, which is confirmed by the appearance of an enclosure on air photographs at this point and by the names of the fields 'Castell Hill ucha and issa'.</p> <p>P.S.495 SN 21 NW 3</p>			<ol style="list-style-type: none"> 1. R.C.A.H.M. (Carm.) 1917 241 No.710 2. B.B.C.S. 16 1954-6 64 No.8 (H.N.Savory) 3. Tithe Map & Apport. St.Clears 1838. 4. A.P.s. 106G/UK/1625/5202-3 July 1946. <p>M.H. 13.1.66.</p> <p>Contd. D 37442/1/B.289/E 24m 4/</p>
<p>[No earthworks were seen on the air photographs at the spot indicated by Savory].</p> <p>The earthwork is mentioned by Edward Lhuyd about the end of the 17th century. "Some military work, as 'tis thought" (Parochialia iii 58).</p>			
<p>The work is correctly described by the Commissioners. It may well represent the remains of a hill-slope enclosure, although it cannot be reconciled with Savory's description. There is, however, no trace of a second earthwork at the alternative position given by him.</p> <p>Surveyed at 1/2500.</p>			<ol style="list-style-type: none"> 5. R.W.Emsley F.I. 9.6.67.
<p>"At Castle Hill, St Clears, there is a wide space between the inner and outer defences on the west forming an annexe". (Forde-Johnston appears only to be repeating Savory's description, adding only his conjecture about the annexe. No additional information).</p> <p>P.S.495</p>			<ol style="list-style-type: none"> 6. Hill Forts of the Iron Age 1976 202 (J. Forde-Johnston) <p>R2 CDA 8.6.78</p> <p>Contd</p> <p>D 37442/1/B.289/E 24m 4/85 TCL</p>
<p>SN 21 NW 3</p>			<p>3863 3</p>
<p>This is a probable Iron Age settlement situated at the eastern end of a ridge. It consists of a bank, 1.0m. high, and ditch 1.5m. deep which cross the ridge and cut off the extremity; natural slopes complete the defences on the other sides. There is no trace of a mound at the western end and nothing was found at the position given by Savory.</p> <p>1967 survey at 1:2500 revised.</p>			<ol style="list-style-type: none"> 7. F2 DRB 18 8 75

SN 2415
2463/585

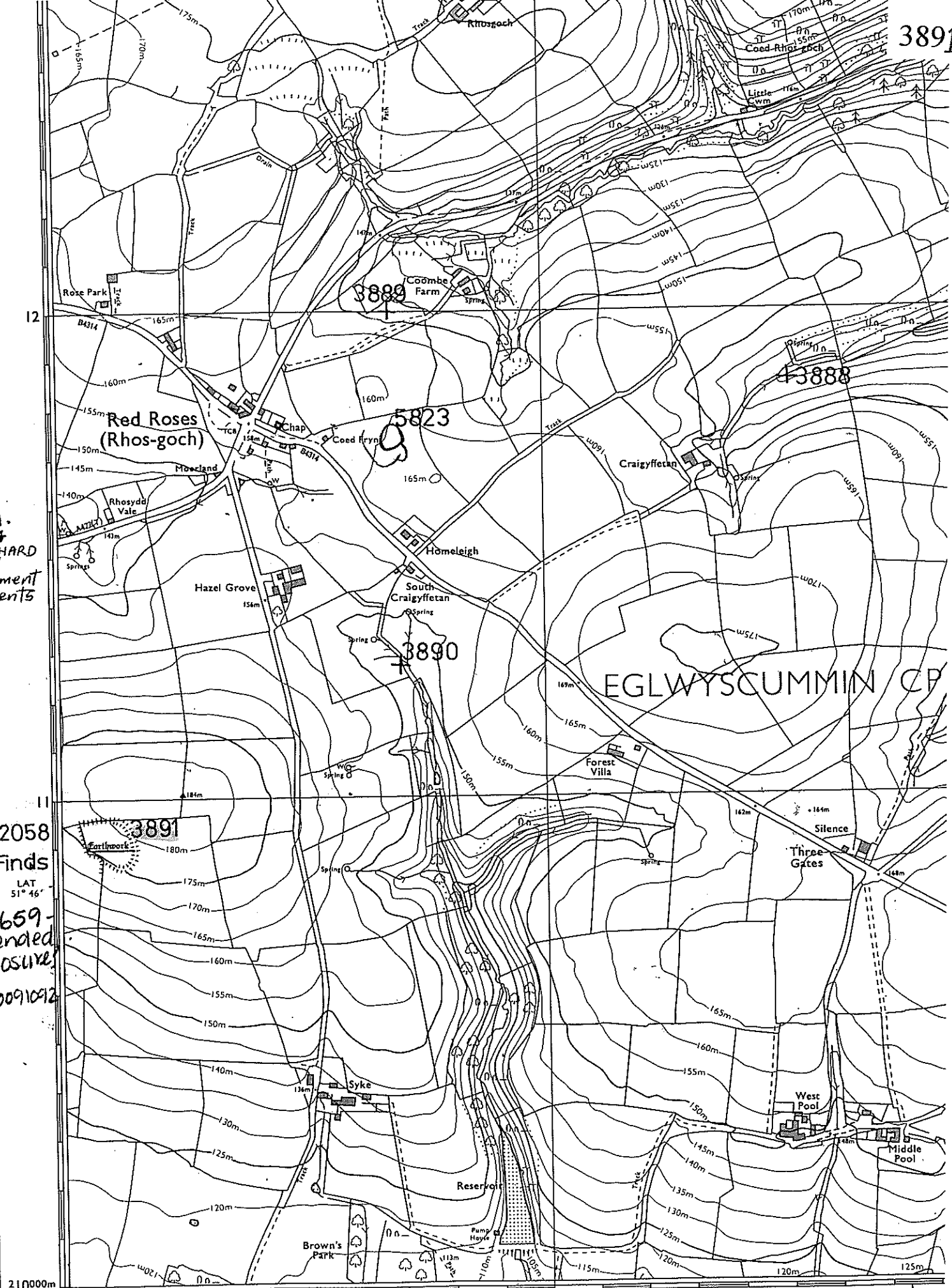
CLOE - Y. FRAN, ST. CLERES
PAN 3863
DAT/PP/85 20/7



3891

109
5116
ORCHARD
VAL
tlement
uments

11
12058
Finds
LAT
51° 46'
9659-
Depended
nclosure
at
N200910512



1380 FIELD SYSTEM ON MACEWAT MOUNTAIN
SN 20 10

9694 - D.M. V. 103
SN 215.103

Suggested Schedule Limit

12058
Finds

LAT
51° 46'

3891

Earthwork

180

9659

Defended

ENCLOSURE

08 feet

metre

200910912

Authority No. SN 21 SW 4	County CAMB.	Parish EGLWYSCUMMIN	U. 3891
SN 20091092 Castle Ely Camp I A Settlement			3891
(SN 20091092) Earthwork (G.T.)			Hardwork (NE)
<p>Castle Ely Camp is a fairly large single-banked hill-slope enclosure, with an outer ditch, but the whole has been much reduced. Savory notes a small sub-rectangular enclosure adjoining to the east (Air photographs show this to be at least as large as the oval enclosure).</p>			<ol style="list-style-type: none"> 1. O.S. 6" 1964 2. R.C.A.H.M. (Camb). 1917 19 No.94 3. B.B.C.S. 16 1954-6 66 No.15 (H.N.Savory) 4. Arch. Camb. 88 1933 336 No. M 46 (Nash-Williams) 5. A.P.B., 106G/UK/1625/1201-2 M.H. 29/12/65
<p>Correctly described. Resurveyed at 1:2500. The sub-rectangular enclosure is not visible, and A.P.markings are attributable to land drainage.</p>			6. D.R.Bark. F.I. 19.7.67

Authority No. SN 21 SW 4	County	Parish	3891	2.
<p>an</p> <p>This is probably Iron Age settlement some 80.0m across situated on a gentle west facing slope currently under the plough. It consists of a single curving bank now much reduced with vague traces of a ditch to the east and south. The west side is open although modern field banks now complete the enclosure. The rectangular enclosure referred to by Savory may be the modern field banks on the west.</p> <p>Published survey correct.</p>			7. F2 DRB 27 8 75	


SN2010

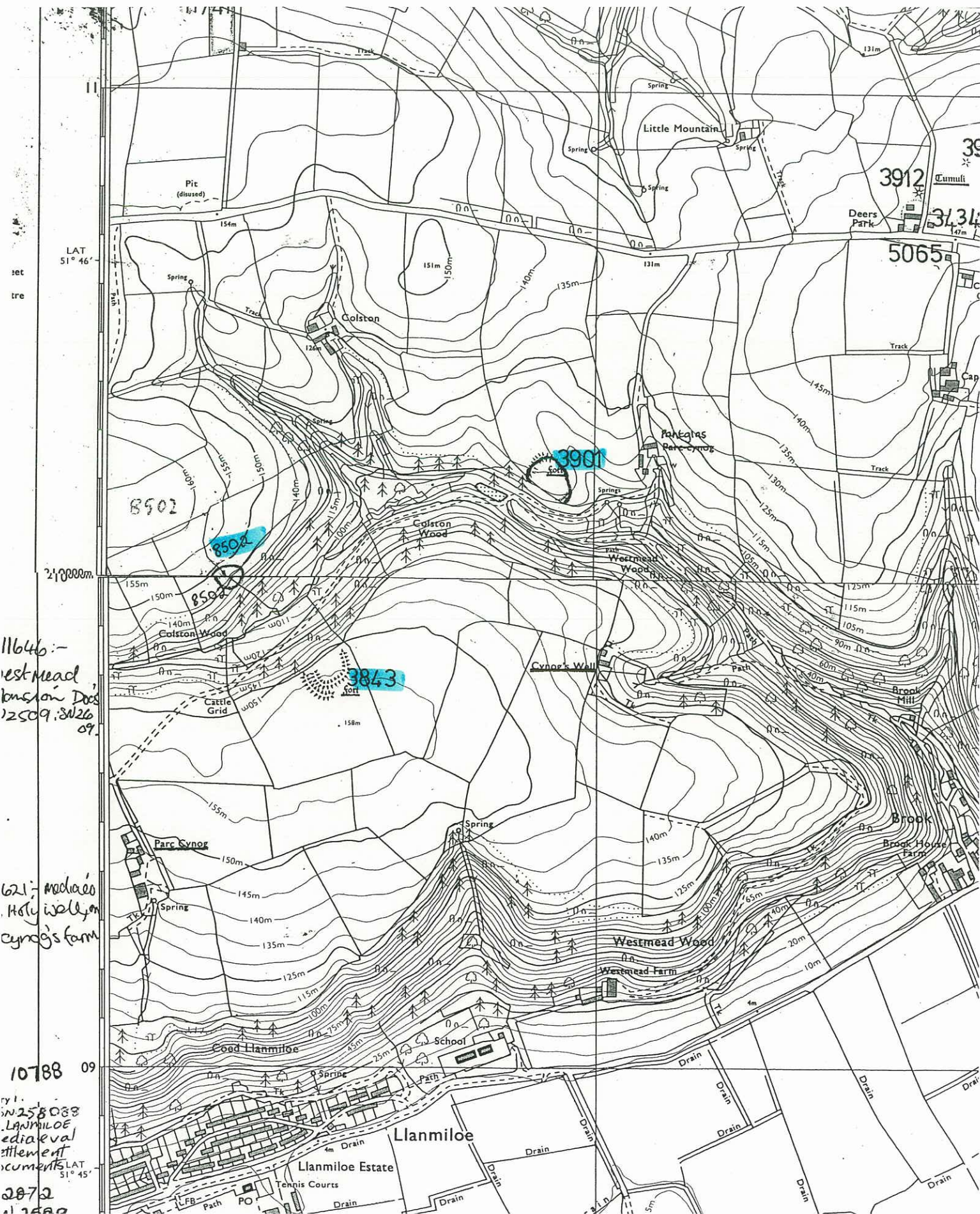
PRN= 3891 SN20091092 Neg. Ref=AP85-49.1
CASTLE ELY CAMP/Egilywscummin
HILLFORT/Iron Age

SAM No. =

Date=05/03/85

SN2010





10 Metres

230000

12000 Feet

LAT
51° 56'

29

0006

28

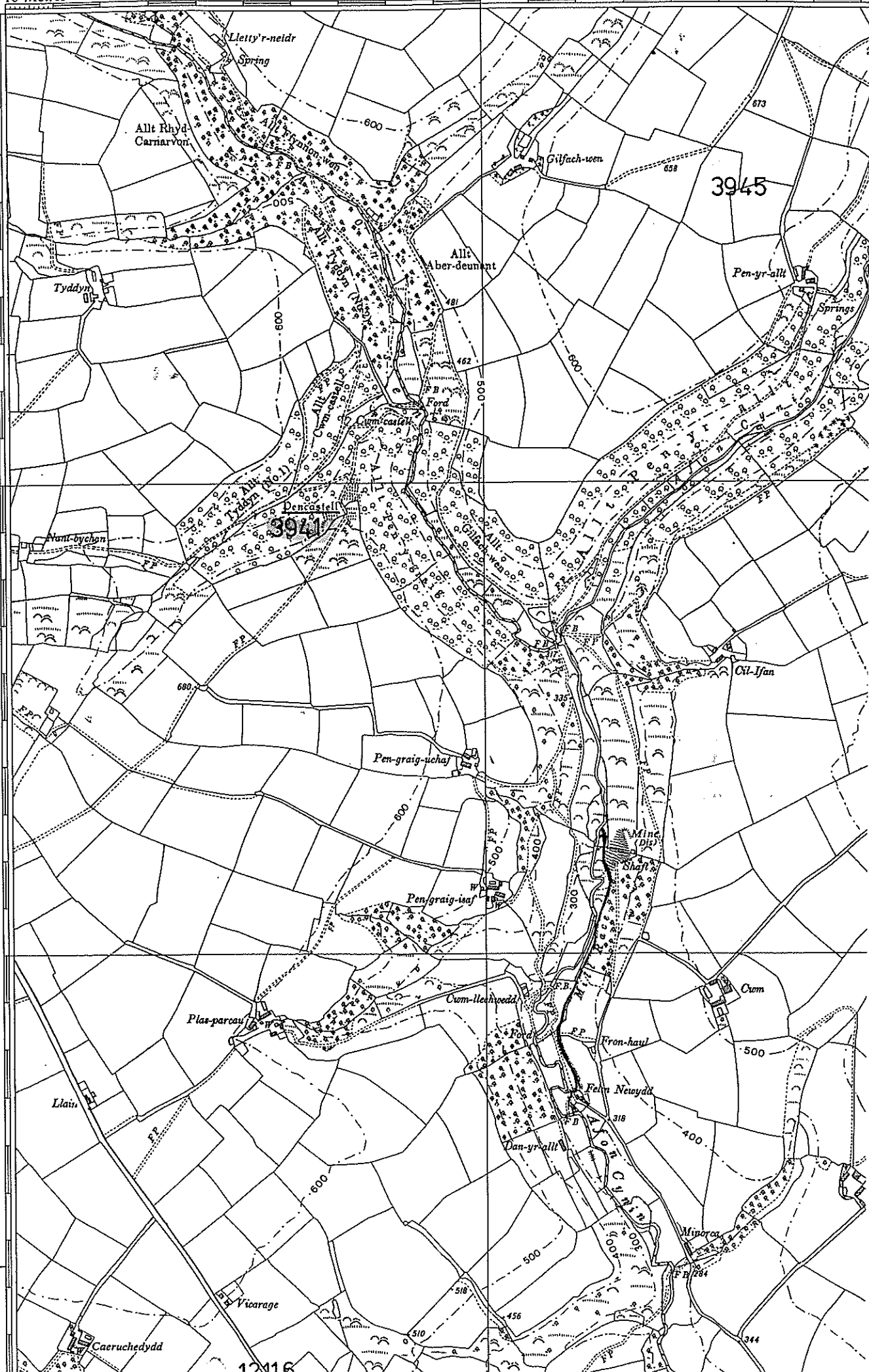
5000

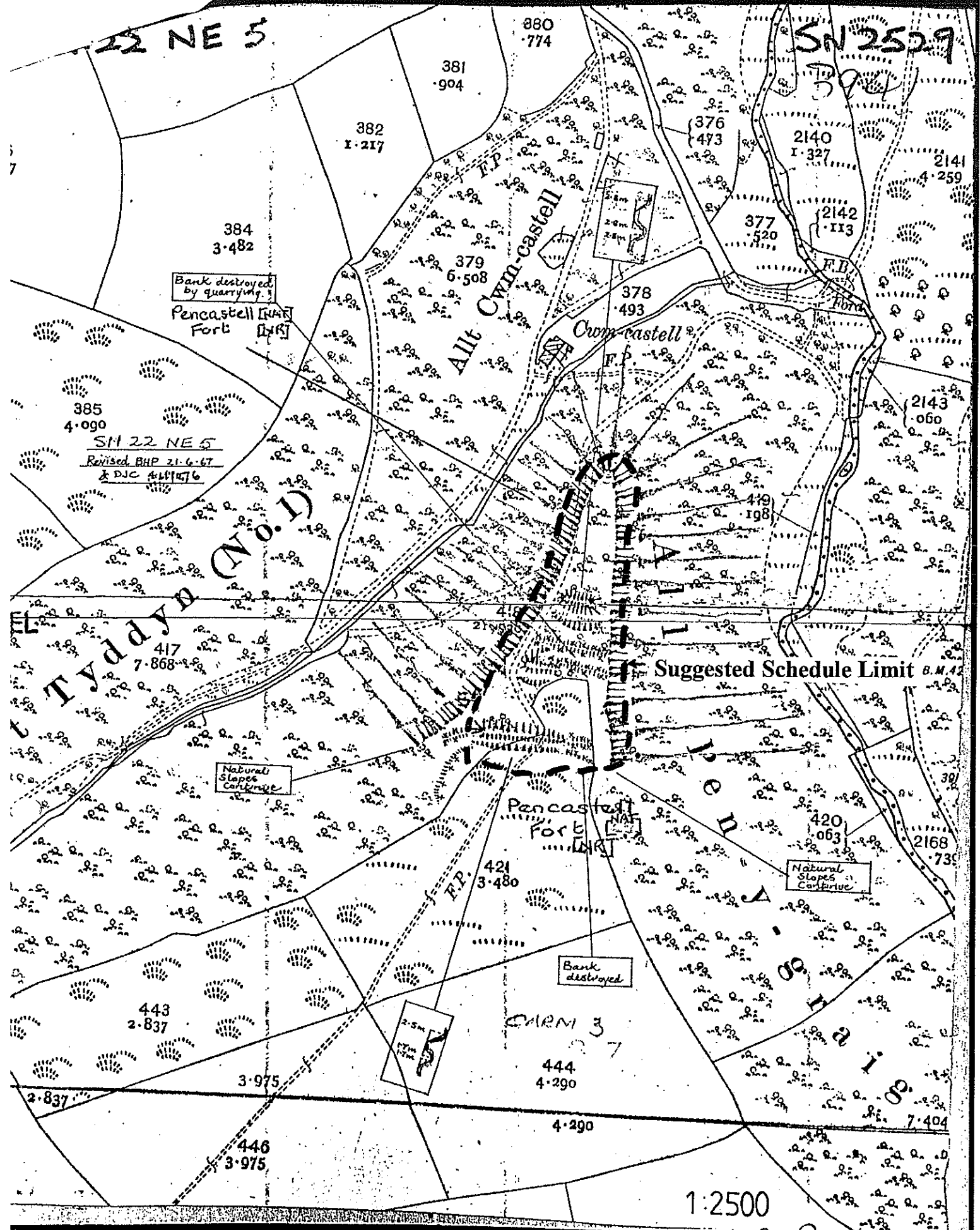
LLANWINIO PH

55'-

11 4 75:-
SN2727:-
CA12897-

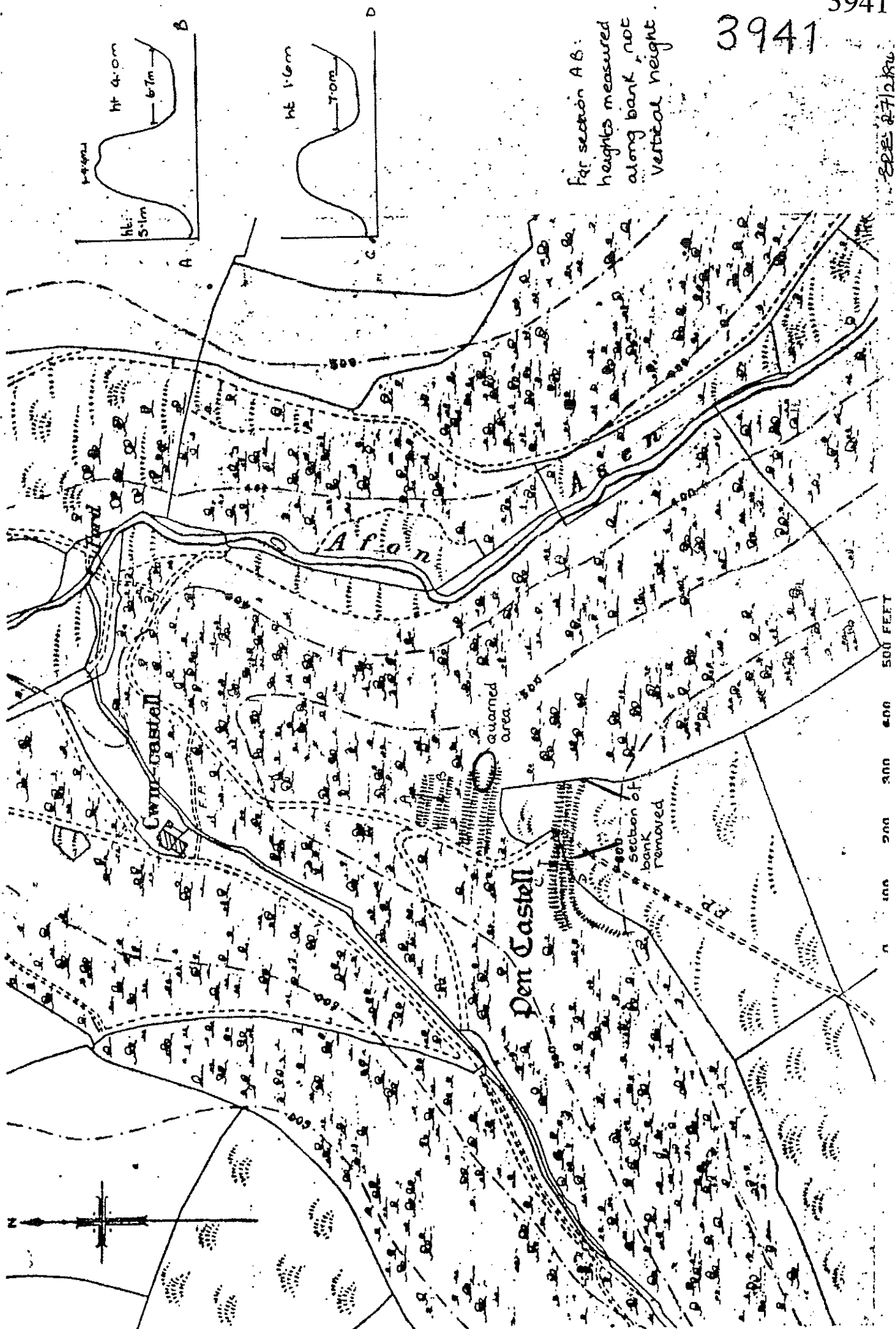
~~12416~~





For section A-B:
heights measured
along bank, not
vertical height

2025 27/2/2020



2 NE

5

O.S.
No.

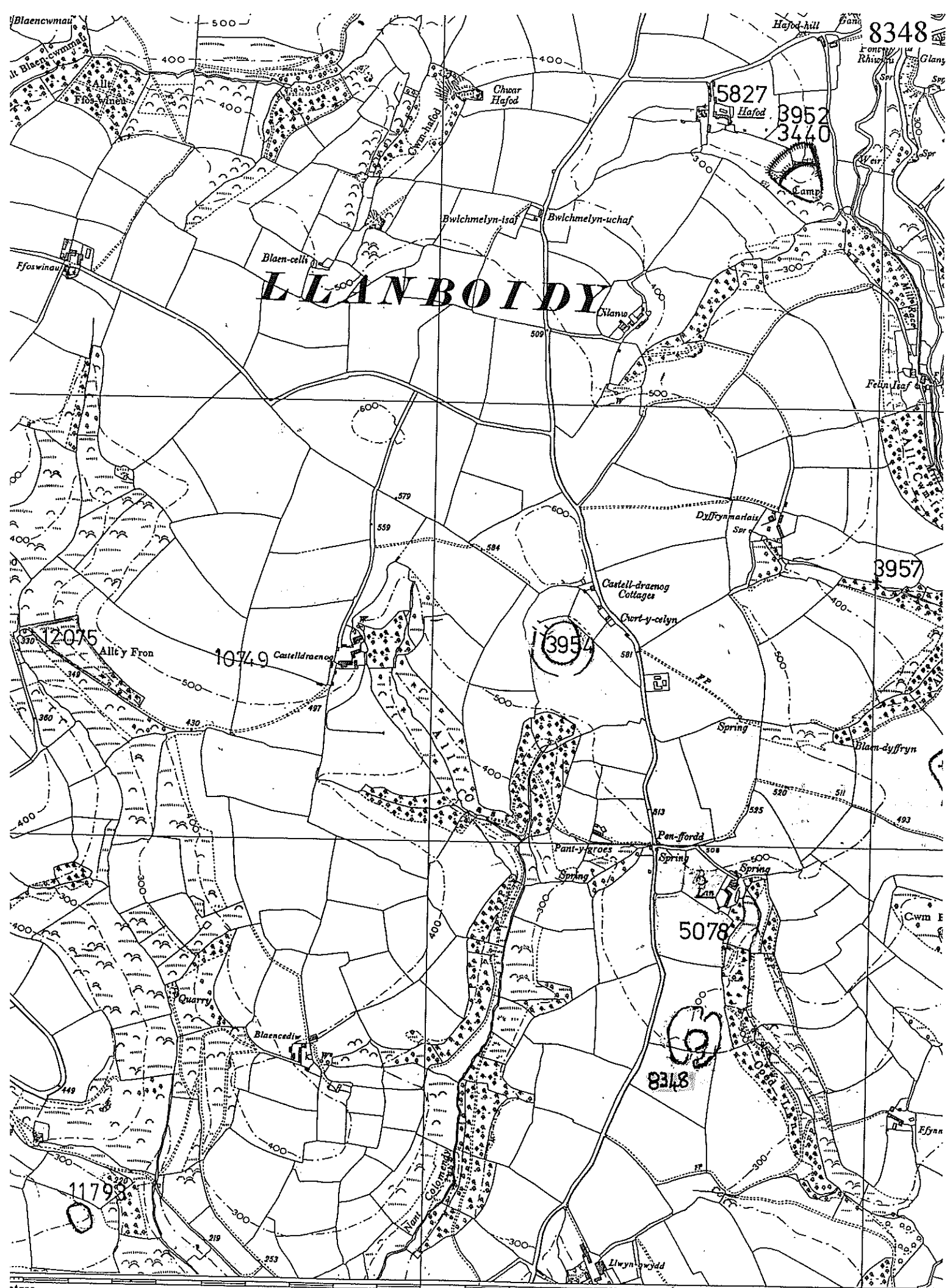
3941

encastell is an Iron Age multivallate fort with three widely spaced ramparts and ditches which cut off a triangular promontory, protected by steep natural slopes. It seems likely that the modern trackway follows the original entrance, ie through the approximate centre of the southern most, outer, rampart and thence around the west ends of the two inner ramparts. The interior is featureless.

Survey of 21 6 67 revised and transferred to MSD.

7. F2 DRB 14 8 75

8. F3 DJC 5 11 76



LLANBOIDY

5078

8348

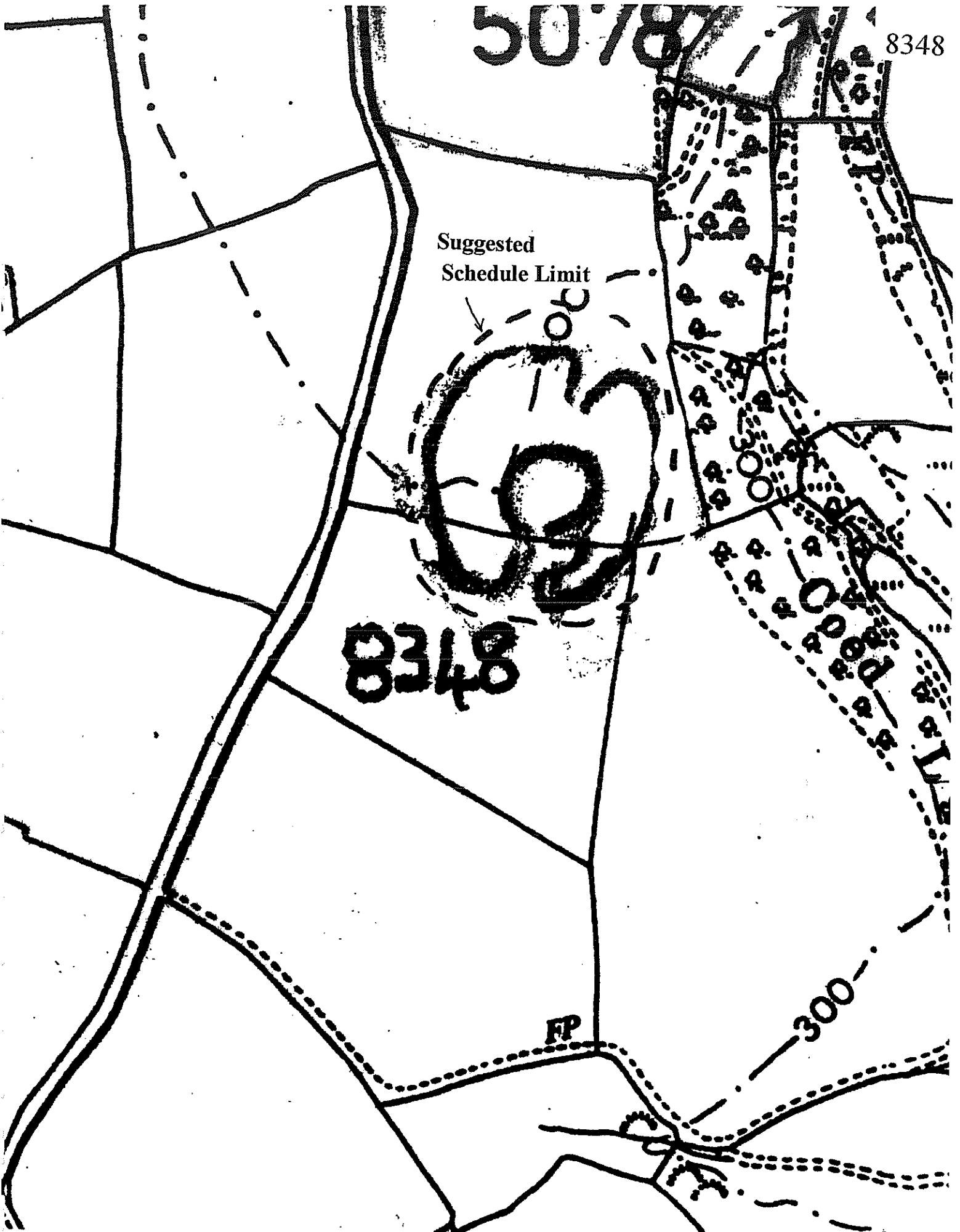
Suggested
Schedule Limit

8348

FP

300

1:2500



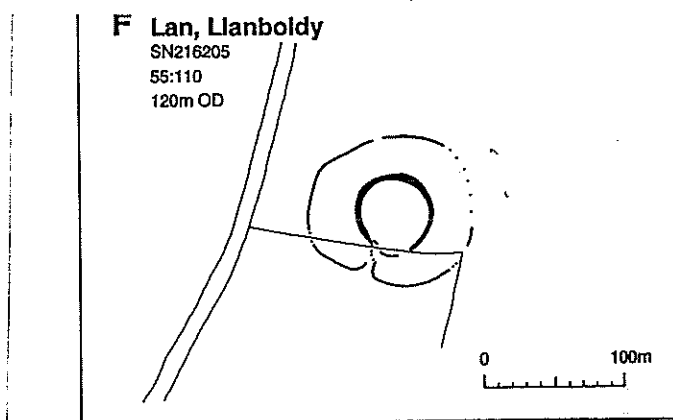


Fig. 1

Concentric antenna enclosures. In this and figure 2, site names are followed by parish, NGR, two figures giving approximate diameter in metres of inner and outer enclosures and height above OD. All at same scale, north at top. Dotted lines indicate faint or uncertain features, dashed lines indicate projected features

PRN= 8348 Neg.Ref=AP89-168.Z7
 LAN/Llanboidy
 DEFENDED ENCL; VALLUM ENCL; Iron Age?; Mediaeval?

SAM No.= Date=24/07/89 SN2120



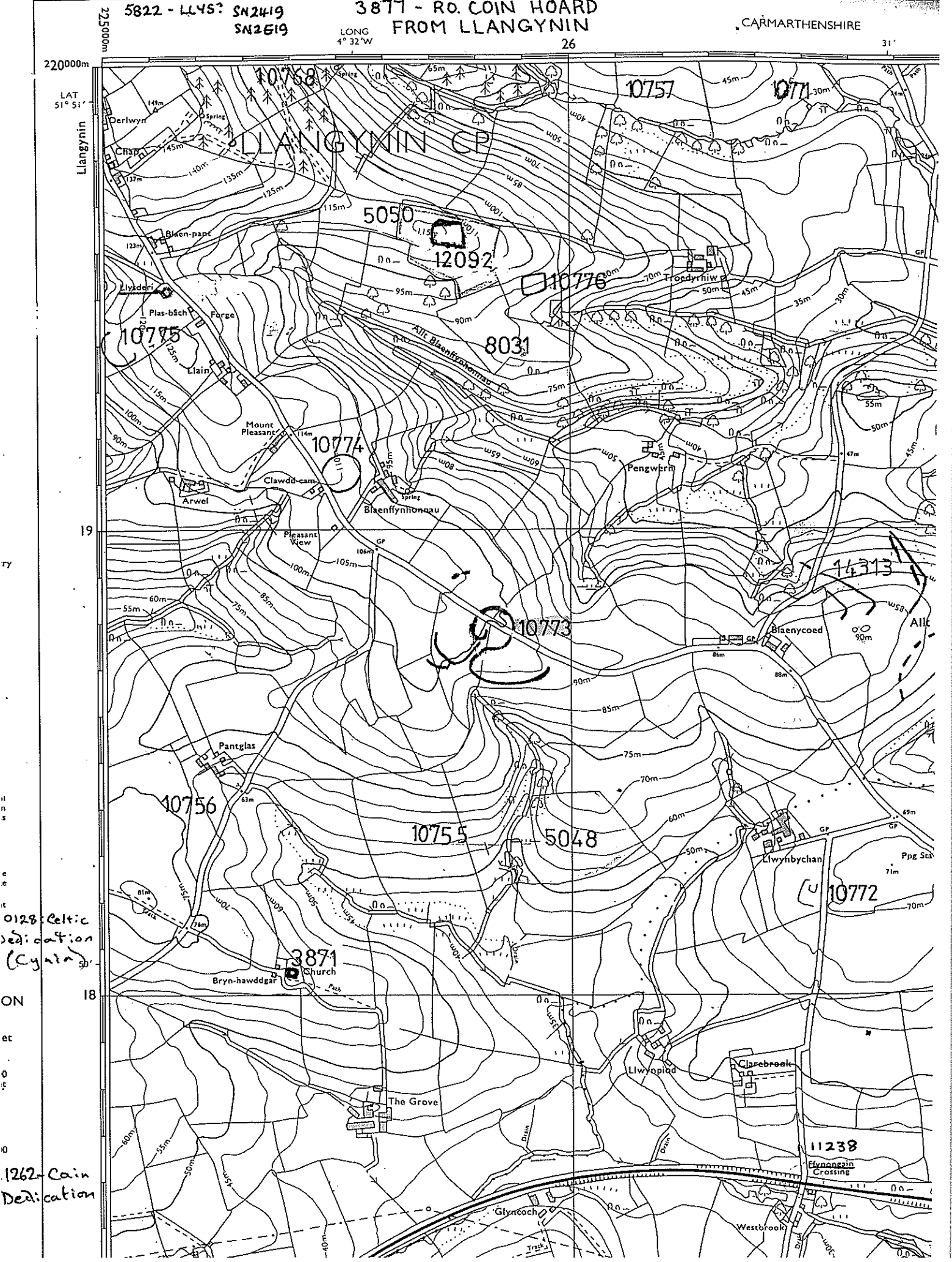
LLAN, LLANBOIDY.
 SN216205

SN2120

DATE/AP89/65.11
 26.7.86



HEIGHTS IN METRES



0128 Celtic
dedication
(Cynin)

ON

et

0

0

1262 Cain

Dedication

Diagnostyka

10773

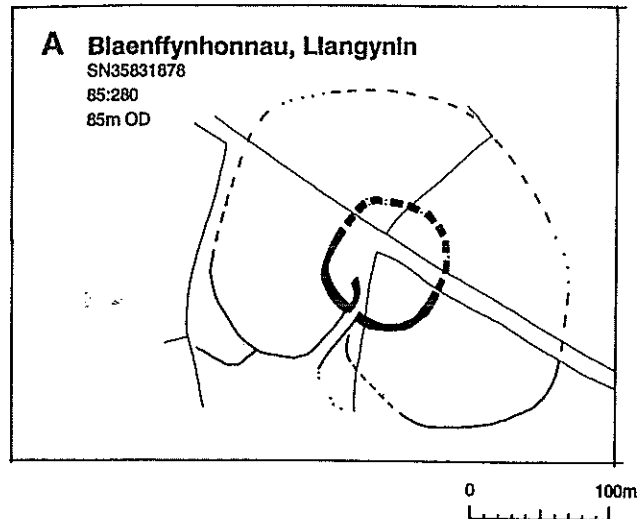
GP

16m

10773

900

1:2500



Concentric antenna enclosures. In this and figure 2, site names are followed by parish, NGR, two figures giving approximate diameter in metres of inner and outer enclosures and height above OD. All at same scale, north at top. Dotted lines indicate faint or uncertain features, dashed lines indicate projected features

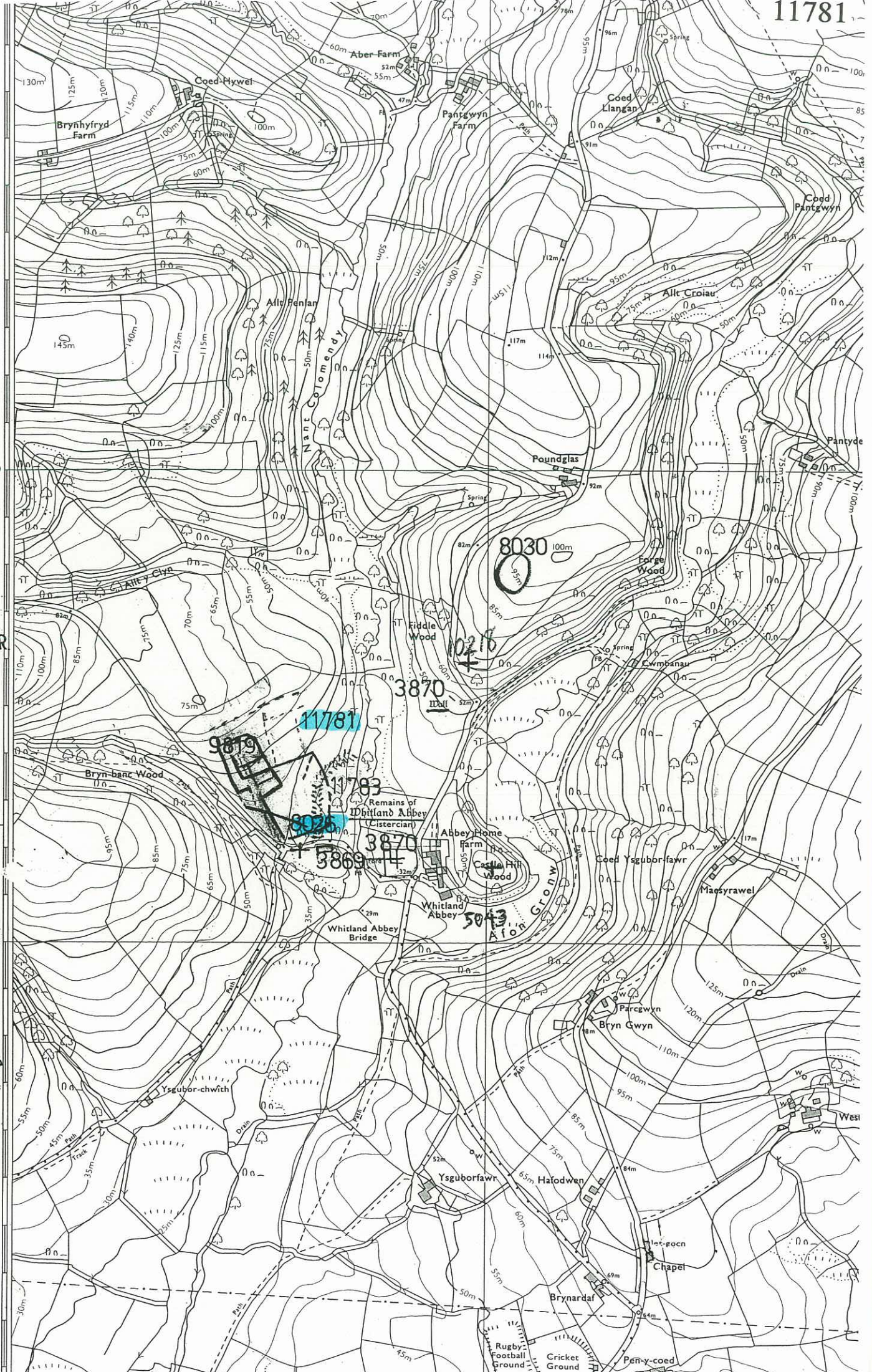
FROM JAMES 1990

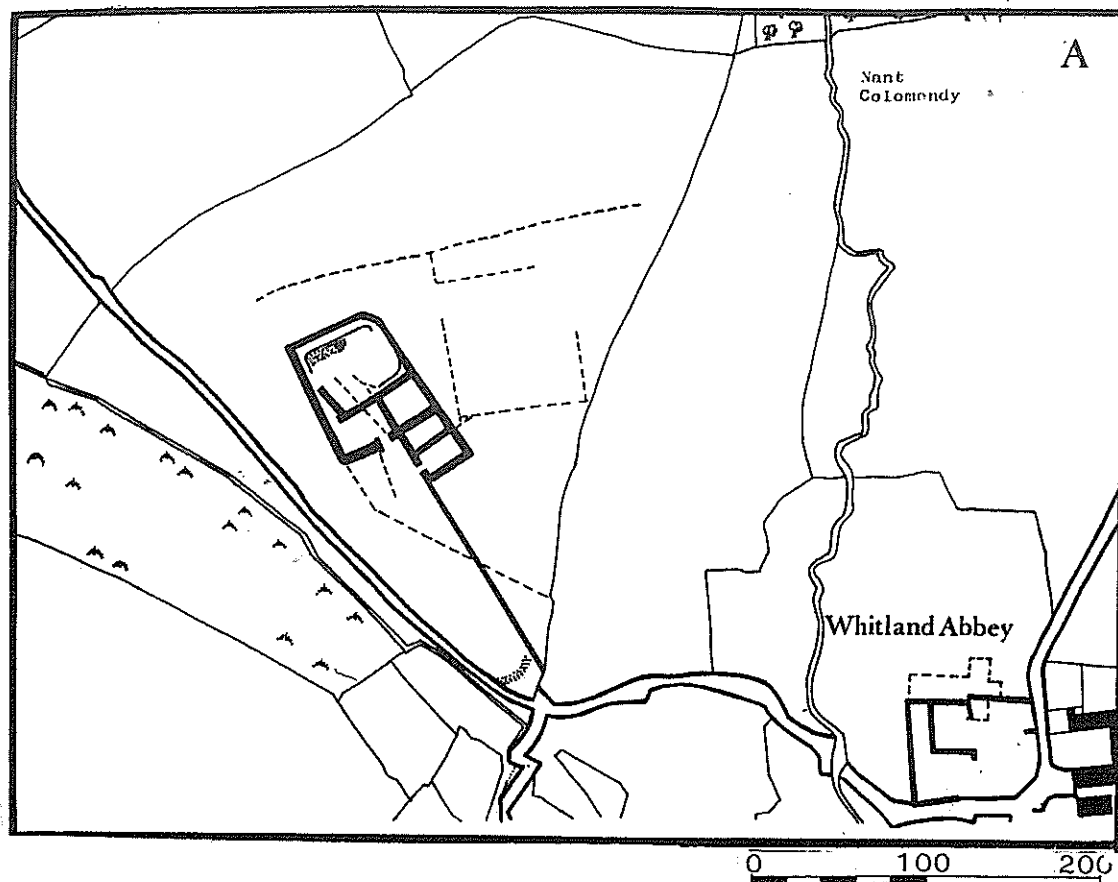
64-ST.
MARIES
HURCH NR
WHITLAND
ABBEY

3950- 61
FEATURES
OF
WHITLAND
ABBEY

SH3:
IRK AGE?:
EDIAEVAL?
WELLING:
ON HENDY 18
GWYN AR
DAY

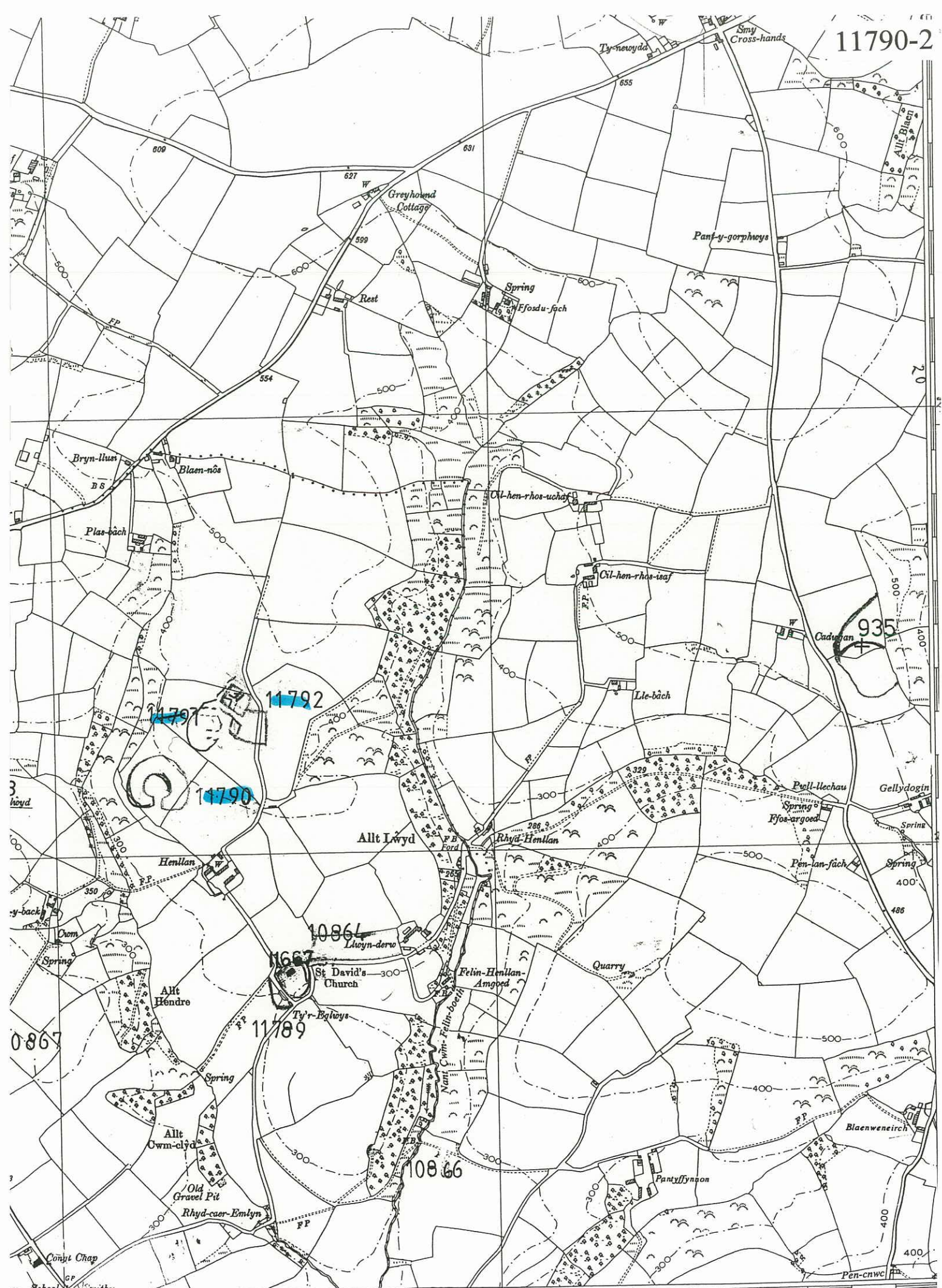
616:
2013: SN2117
Llaeud Grange

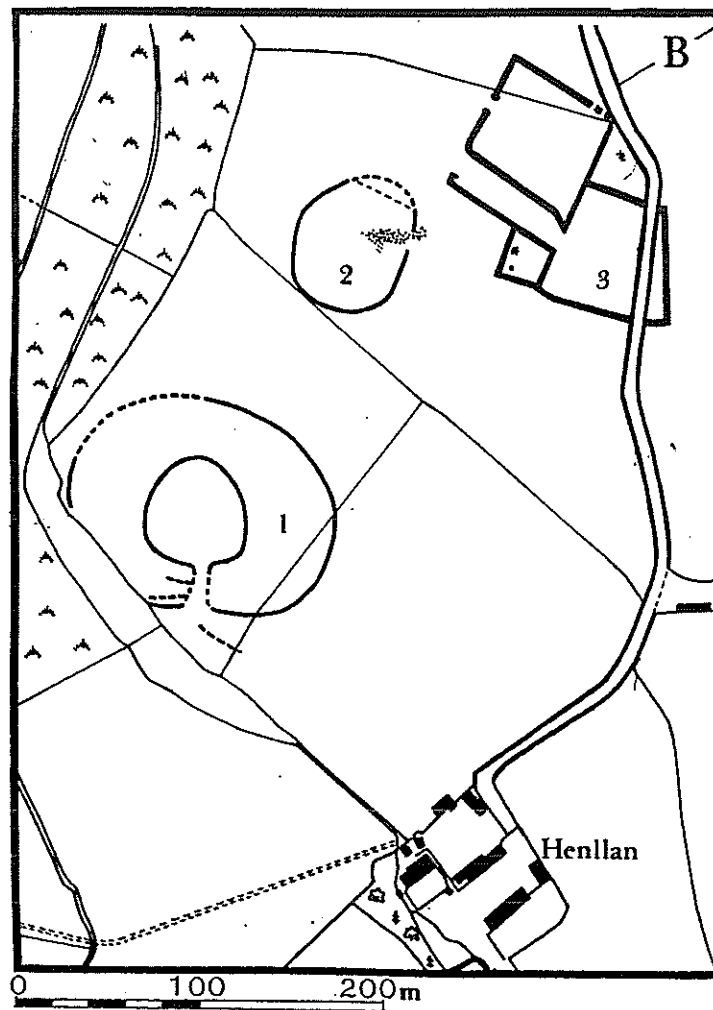




SN2016

SN 20851690.
PEN 117831.26/7/84
04T/AD84/91.33



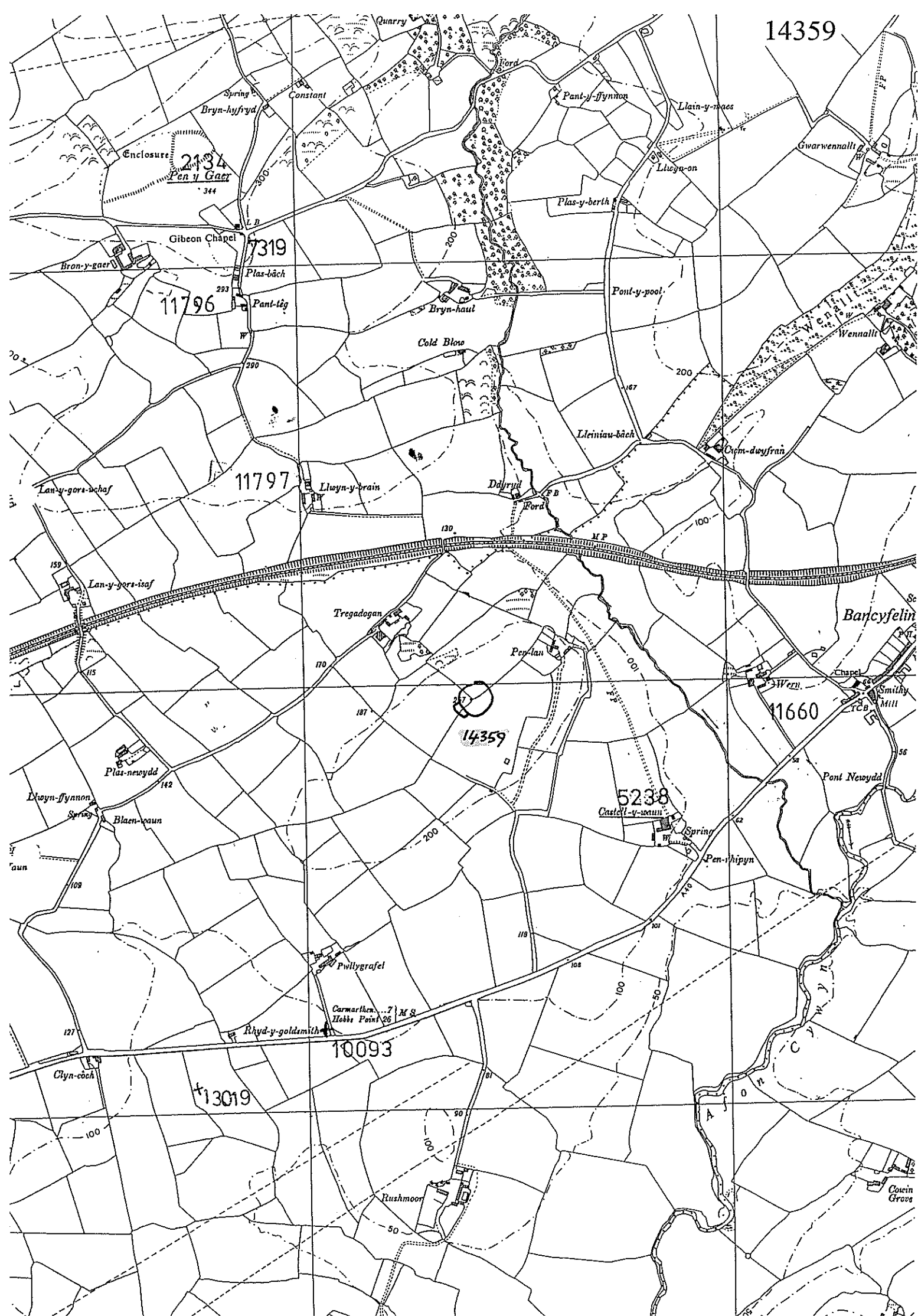


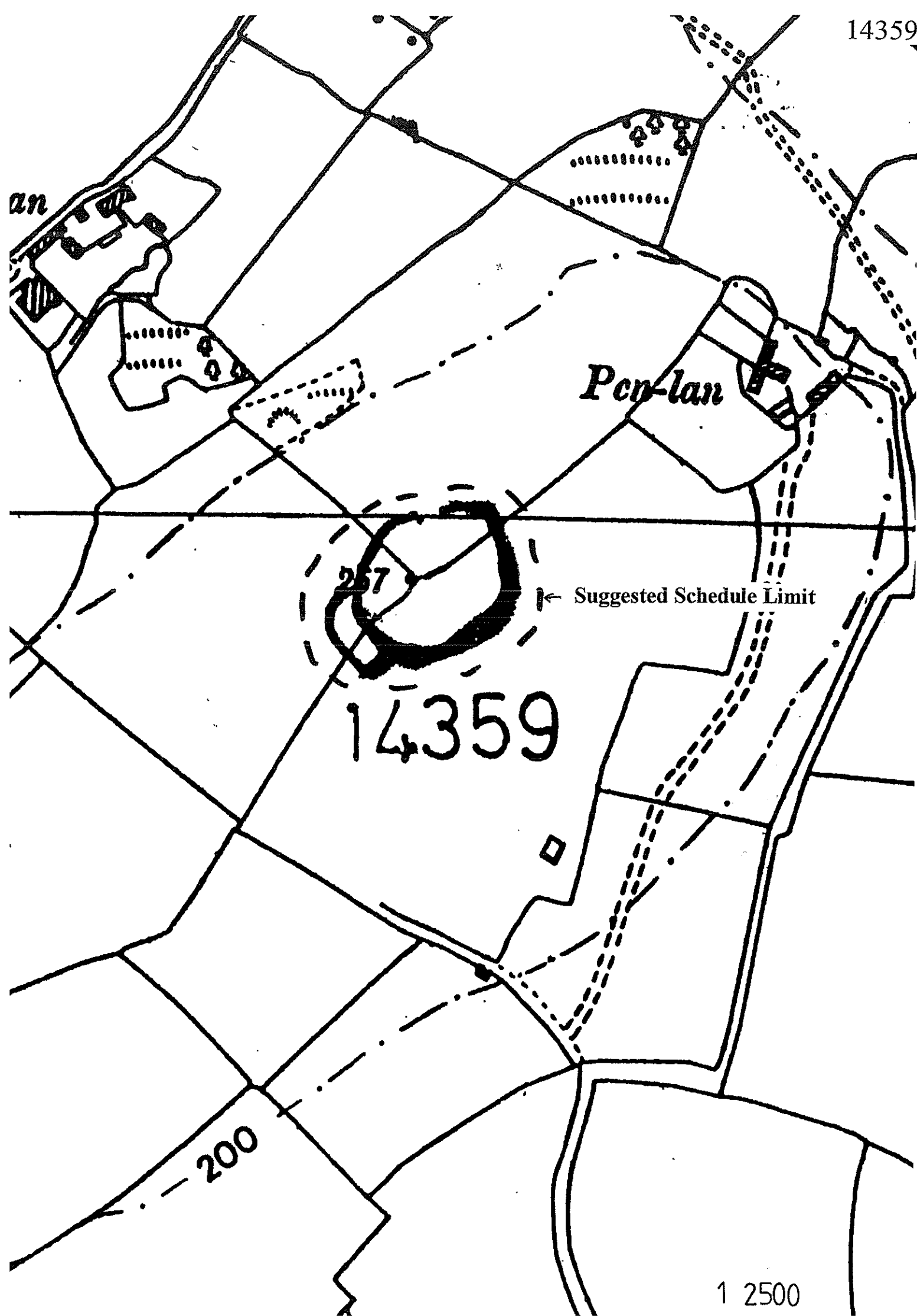


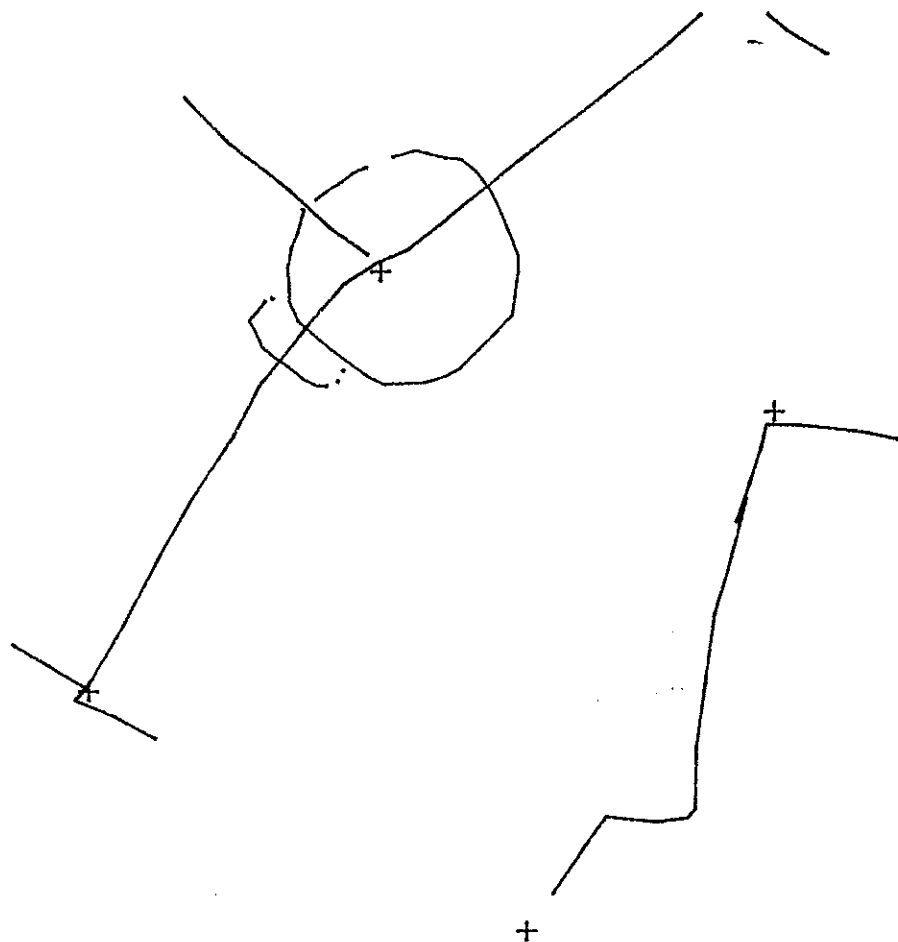
SN1821

HOLLAN FARM, HOLLAN AVENUE.
SN 184210

THI 14084/71.34
26.7.84







SN3117

PRN= 14359 SN31401797 Neg. Ref=AP98-211.4
 CASTELL Y MAJUN, TREGADDEAN/St Clears
 DEFENDED ENCLOSURE/Iron Age
 SAM No.= Date=28/07/89 SN3117



SN3117

PRN= 14359 SN31401797 Neg. Ref=AP98-212.5
 CASTELL Y MAJUN, TREGADDEAN/St Clears
 DEFENDED ENCLOSURE/Iron Age
 SAM No.= Date=28/07/89 SN3117

