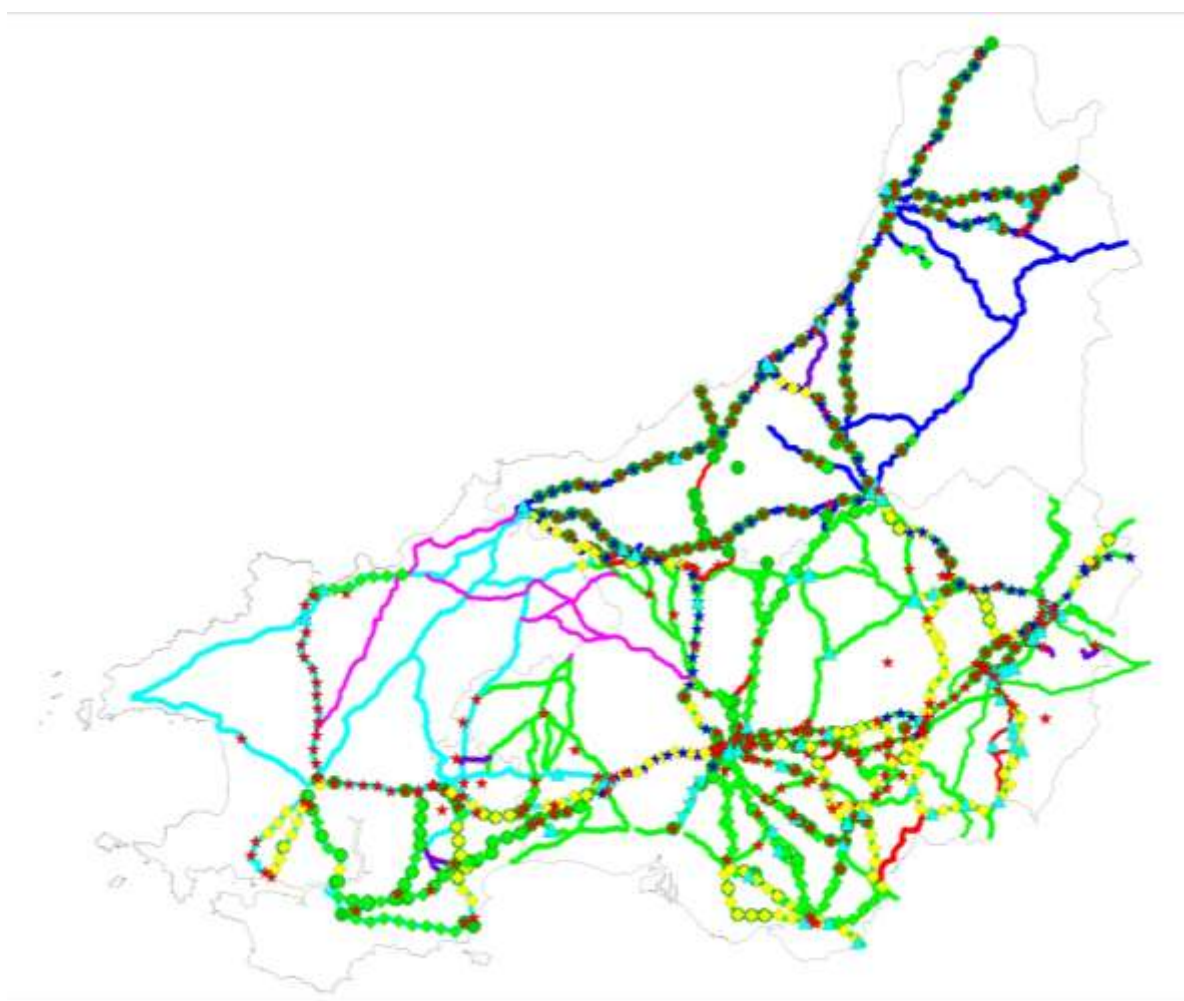


TURNPIKE and PRE-TURNPIKE ROADS

Medieval and Early Post-Medieval Sites Scheduling
Enhancement Project

2014 INTERIM REPORT



Prepared by Dyfed Archaeological Trust
For Cadw



ymddiriedolaeth archaeolegol
DYFED
archaeological trust

DYFED ARCHAEOLOGICAL TRUST

RHIF YR ADRODDIAD / REPORT NO. 2015/17

RHIF Y DIGWYLLIAD / PROJECT RECORD NO. 107931

Mawrth 2015

March 2015

TURNPIKE and PRE-TURNPIKE ROADS

Medieval and Early Post-Medieval Sites

Scheduling Enhancement Project

2014 INTERIM REPORT

Gan / By

DUNCAN SCHLEE

With Ed Davies & Marion Page

The copyright of this report is held by Cadw and Dyfed Archaeological Trust Ltd.

The maps are based on Ordnance Survey mapping provided by the National Assembly for Wales with the permission of the Controller of Her Majesty's Stationary Office, Crown Copyright. All rights reserved. Unauthorised reproduction infringes Crown Copyright and may lead to prosecution or civil proceedings. License No.: 100017916 (2014).

Historic mapping reproduced here is covered under Crown Copyright and Landmark Information Group. All rights reserved. Dyfed Archaeological Trust Ltd. On behalf of Welsh Government 2014.

Scheduled Ancient Monument polygon data in this report is based on Cadw's Historic Assets Data. Crown Copyright. Cadw.



Ymddiriedolaeth Archaeolegol Dyfed Cyf
Neuadd y Sir, Stryd Caerfyrddin, Llandeilo, Sir
Gaerfyrddin SA19 6AF
Ffon: Ymholiadau Cyffredinol 01558 823121
Adran Rheoli Treftadaeth 01558 823131
Ffacs: 01558 823133

Dyfed Archaeological Trust Limited
The Shire Hall, Carmarthen Street, Llandeilo,
Carmarthenshire SA19 6AF
Tel: General Enquiries 01558 823121
Heritage Management Section 01558 823131
Fax: 01558 823133

Ebost: info@dyfedarchaeology.org.uk

Email: info@dyfedarchaeology.org.uk

Cwmni cyfyngedig (1198990) ynghyd ag elusen gofrestredig (504616) yw'r Ymddiriedolaeth.
The Trust is both a Limited Company (No. 1198990) and a Registered Charity (No. 504616)

CADEIRYDD CHAIRMAN: *Professor B C BURNHAM.*
CYFARWYDDWR DIRECTOR: *K MURPHY BA MCIFA*

TURNPIKE and PRE-TURNPIKE ROADS

Medieval and Early Post-Medieval Sites Scheduling Enhancement Project 2014 INTERIM REPORT

SUMMARY	1
INTRODUCTION	2
PROJECT AIMS	4
METHODOLOGY	5
RESULTS	8
HER ENHANCEMENT	14
REFERENCES	18
GAZETTEER OF SITES	19

Figure 1: Map showing plotted turnpike roads within the Dyfed region.

Figure 2: Map showing the turnpike road network with toll houses and gates

Figure 3: Map showing the turnpike road network with milestones.

Figure 4: Map showing the turnpike road network and turnpike road segments

Figure 5: Map showing the turnpike road network with pre-turnpike roads.

Figure 6: Map showing the turnpike network in relation to Roman roads.

TURNPIKE and PRE-TURNPIKE ROADS

Medieval and Early Post-Medieval Sites

Scheduling Enhancement Project

2014 INTERIM REPORT

SUMMARY

The Turnpike and Pre-Turnpike roads project forms an element of the Cadw grant-aided medieval and post-medieval threat related assessment project.

This interim report summarises the initial phase of the project which consisted of a desk-based project to identify turnpike roads from easily accessible documentary sources and, where possible, to also identify pre-turnpike roads. The routes of the roads and associated features were mapped in Mapinfo and records were created for the HER.

The project is intended to increase understanding of this class of landscape feature, to provide information to enable their historic value to be sustained and to identify specific parts of roads that may warrant designation as Scheduled Ancient Monuments.

INTRODUCTION

Late 18th and early 19th century travellers in South Wales, particularly in Carmarthenshire and Ceredigion, frequently commented on the appalling condition of the roads. This was at a time when the condition of roads generally across England and Wales were improving as a result of turnpike trusts creating new roads and upgrading existing roads. Prior to the creation of the turnpike road system, most roads, lanes and tracks linked villages and small towns, long distance road travel was rare, and virtually impossible for wheeled vehicles. Some improvement was carried out by large landowners, but it was not until the creation of turnpike trusts that a co-ordinated road network came into being. By 1750 about 150 trusts had been established in England and Wales, rising to almost 700 by 1800 and over a 1000 in 1825.

Some of the early turnpike routes in south-west Wales were improvements to existing roads, but by the end of the 18th century new routes were being created and the older roads either retreated back into a local lane or track or were abandoned. Toll houses, gates and milestones were erected and new bridges constructed. Strategic routes, such as Thomas Telford's coach road to Hobb's Point at Pembroke Dock, were heavily engineered and received Parliamentary funding. During the second half of the 20th century and the 21st century sections of some turnpikes have themselves been bypassed and subsumed into the local road system.

This project forms part of a wider pan-Wales Cadw funded initiative to assess all classes of medieval and post medieval sites for scheduling enhancement. The project aims to investigate the medieval and post medieval road network and related sites, few of which are currently scheduled.

A study of the Roman road network previously been undertaken by Dyfed Archaeological Trust (DAT) (Schlee 2005), showed that many roads originally thought to be of Roman date, in fact originated in later periods. The research undertaken on Roman roads has not been matched by similar research on medieval and early modern roads, and they have not been mapped in any detail. This project will help address the research priority 'Transport Corridors' identified in the Industrial and Modern Wales section of *Introducing a Research Framework for the Archaeology of Wales*, which states that 'further study is needed to establish the significance of the canals, roads, railways and ports of Wales'. The main product of the first phase of the project is the creation of a database and associated MapInfo tables that can be accessed via the Historic Environment Record (HER).

Although the vast majority of the turnpike road system are still in use as public roads and are of little archaeological or 'monumental' significance, a few sections of turnpike roads have been bypassed by modern roads. Fewer still of these bypassed road sections are now within agricultural land, where they may survive sufficiently well to warrant scheduling. The Turnpike Roads Project will result in the identification of parts of the road system that may warrant statutory protection as scheduled ancient monuments, and a useful reference resource for assessing the impact of future infrastructure and other developments upon the known resource.

Potential threat comes from a variety of different sources. Road improvement schemes and maintenance programmes have the potential to damage or destroy early unrecorded elements of roads such as bridges, revetment walls and milestones. On turnpikes in current use there is the relentless damage caused by vehicle wear and tear and the constant threat of damage caused by accidents. Abandoned sections of road are subject to damage from farm machinery, off-road vehicles and erosion.

The Turnpike roads project provides an opportunity to update and enhance the representation of turnpike roads and their associated features within the regional HER. This will result in a useful data set and tool for studying, interpreting and understanding the development of the turnpike road system.

The digitisation of the turnpike road network in a GIS is perhaps more significant for what it can tell us about landscape change, and the historical development of transport links during the 18th and 19th centuries, and its associations with what went before and came after.

PROJECT AIMS

The overall aims of the project are:

- to identify turnpike roads from easily accessible documentary sources and where possible also identify pre-turnpike roads.
- to map the roads identified from documentary sources using GIS.
- to record the identified roads on the Dyfed HER.
- to identify those sections of road that have the potential for survival of early features, such as abandoned roads or turnpike roads downgraded to lanes and tracks, and verges of current main roads.
- to undertake field visits to selected sections of road to assess survival, condition and vulnerability.
- to enhance HER records for data gathered during field visits.
- to identify sites that are potentially of national importance and make scheduling recommendations.
- to produce a short report on the project.

Only the first three of these aims were addressed during 2014.

The research objectives of the project include:

- an application of definition, classification, quantification and distribution of these sites in south-west Wales
- assessment of the archaeological significance of these sites in both a regional and national perspective
- assessment of the vulnerability of this element of the archaeological resource,
- recommendations for scheduling of key sites
- enhancement of the Regional HER, making the information available through Archwilio and the Archwilio app.

METHODOLOGY

This project is loosely based on a pilot project undertaken by Gwynedd Archaeological Trust in 2013-14, and upon the previous threat related study of Roman roads undertaken on behalf of Cadw (Schlee 2004).

The desk-based study was designed to provide a dataset compiled from material held in the Dyfed Archaeological Trust Historic Environment Record (HER) and National Monument Record (NMR) along with other secondary sources.

No comprehensive study has been made to the physical remains of pre-turnpike and turnpike roads in south-west Wales, although there are some useful general works such as *Roads and Tracks of Wales* and *Welsh Cattle Drovers*, (Moore-Colyer 2001 and 2002) and specific studies such as 'The forgotten roads of Carmarthenshire' (Evans, 1985) 'The Early Effects of Carmarthenshire's Turnpike Trusts, 1760-1800' (Lewis 1967), and the Early Years of the Turnpike Trusts in Cardiganshire (Davies 2003) which offer more detail, but in limited areas.

Other information on the turnpike road network was obtained from the county histories for Pembrokeshire, Carmarthenshire and Ceredigion.

The primary sources were digital Ordnance Survey mapping (1st edition) and the Old series Ordnance Survey mapping.

Aerial photographic coverage of the area supplied under licence by Cadw provided additional information about the survival and form of the turnpike road network.

The vast majority of the network of turnpike roads still form part of the current road system. On the Old series mapping, Turnpike road routes are depicted with a thick and a thin line and 1st edition Ordnance Survey mapping have been plotted as linear features. With separate PRNs allotted to road lengths between significant settlements or road junctions.

Separate records have also been created where short lengths of former turnpike road have been bypassed by road improvements that have taken bends out of the earlier routes, or where new river crossings have been built. Some of these segments may survive as minor roads, road verges or laybys, others have been returned to farmland, survive as field boundaries, or have been built over. A new PRN was allocated when there was a significant change in the form or survival of the road. Standard HER database fields were used for recording the turnpike. Some of the more promising locations for surviving stretches of Turnpike road will be assessed in the fieldwork phase of this project.

Pre-turnpike routes described in secondary sources are often only described in relation to nearby settlements or landscape features that the route passes through. Wherever possible these have been plotted in relation to roads on the 1st Edition Ordnance Survey Mapping. Where written descriptions in secondary sources are the only available evidence it is possible that the GIS plotted routes are not the exact routes that the roads originally followed.

Some sections of pre-turnpike roads are no longer roads or tracks. Where the routes of Pre-turnpike roads (or parts) are known, these have been plotted in a Mapinfo GIS table. Sections of pre-turnpike roads that were later turnpiked have not been recorded separately. No prospecting for evidence of previously unrecorded pre-turnpike roads has been undertaken as part of this project.

For the plotted road routes, basic descriptions have been created to define the extent of each segment. Additional details attributing each segment to the appropriate Turnpike Trust, and details such as dates of construction will be added in due course, where this information is available in secondary sources. Additional detailed information may be available in primary sources, but extracting and collating this information into the HER is a task beyond the resources of this project.

Road infrastructure was included on the GIS mapping as this provides important contextual information for the road construction and phasing. Several categories of road infrastructure were recorded as spot data on the GIS. Milestones (M.S.) were generally only marked on OS 1st edition. The General Turnpike Act of 1766 made mileposts compulsory on all turnpike roads and on the Old series mapping turnpike mileages marked as numbered points are assumed to mark the locations of mileposts. It is interesting to note the difference in the locations of mileposts and milestones along the same stretches of roads represented on the Old Series and 1st Edition OS mapping, which presumably result from different repairs or upgrades of the roads.

Guide posts (GP), and some 'pickets' (Pkt.) (which are assumed to have some connection with road surveying and maintenance, and which are represented on the 1st edition mapping) were also recorded but have not been included in the HER as part of this project. A database of milestones produced by the Milestone Society was also used in the study but was not incorporated into the main database.

Only toll gates (T.G.) were generally marked on the Old Series OS mapping. The OS 1st Edition mapping generally records toll gates (T.G). During the project it was noticed that 'T.P', generally interpreted as identifying a 'turnpike', often appeared to indicate the location of toll houses or toll gates. 'T.P' indications were therefore included in plotting toll gates and toll houses. In addition, place and house names often suggest the presence of a toll house or gate on the OS 1st Edition mapping. Primary sources, especially the minutes of Trust meetings and newspaper articles mention tollgates and bars that are not indicated on historic mapping.

Dating turnpike roads

The main source of evidence for turnpike routes used in this project was the OS Old Series mapping. The Pembrokeshire maps were surveyed from 1809 to 1812, and published between 1818 and 1820, with some revisions in 1836 to 1842. Carmarthenshire mapping was surveyed between 1809 and 1820, was revised from 1829-30 and was published between 1830 and 1837. Ceredigion mapping was surveyed between 1810 and 1833, was partly revised in 1833 and was published between 1834 and 1837.

The Old Series mapping therefore provides a record of the extent of turnpike roads after the turnpike system had been in operation for around 40 to 50 years (in some areas) and most of the turnpike roads had been constructed or were under construction. On the Old Series mapping, turnpike road routes are depicted by 'shading' (effectively thickening) one side of the road along its length.

Comparison of the mapped data with documentary sources suggests that not all toll gates and toll houses are depicted.

The 'post-turnpike' era is represented OS 1st Edition mapping for Pembrokeshire, Carmarthenshire and Ceredigion which was published between about 1865 and 1890, having been surveyed from approximately 1854 onwards. On the OS 1st Edition mapping, both 'Main' roads and 'District' roads were depicted by 'shading' (effectively thickening) one side of the road along its length, making it impossible to differentiate between turnpike, main and district roads. Other details, such as toll houses and gates (presumably of turnpike roads that were still in operation) were, however, depicted.

A map illustrating communications in Carmarthenshire circa 1840 is included in the Carmarthenshire County History (Lloyd 1939) depicts the roads in use at that time based on information extracted from the commission of enquiry into the Turnpike Trusts undertaken in 1843.

Secondary documentary sources refer to a plethora of Parliamentary Acts (which lasted 21 years) and bills of various dates for the construction and maintenance of various roads. These references often do not mention the name of the Trust involved, and in many cases it would be necessary to return to the primary sources to establish clearer dates for the formation of several of the Turnpike Trusts.

The minutes of several Turnpike Trusts survive in County records offices. These provide additional detail about when specific lengths of roads were constructed or repaired, but few if any of these records span the entire life of the Trust. It is also often difficult to identify the place names by which stretches of road are referred to.

Although it is beyond the scope of this stage of the project to return to the primary sources to extract details for dates of road construction, where such evidence is clear from the secondary sources, it has been included in the HER descriptions for specific turnpike roads

RESULTS

Roads and routes through the Welsh landscape have changed and developed since prehistoric times. The routes followed between destinations have been influenced by many factors. The earliest routes were influenced by factors such as geology, topography and groundcover, but obviously enough, another important factor is the location of settlements of all kinds and how these have changed and developed through the ages, along with the need to access natural resources and environments.

Roads are partly influenced by the routes established in preceding times. Through gradual erosion resulting from prolonged use and weathering, a simple track would eventually become incised into the landscape as a hollow way. This kind of route can only take so much traffic before it becomes impassable, necessitating the establishment of alternative routes and diversions, eventually creating “braided hollow ways” or extensive areas of erosion. A similar process of gradual erosion and route variance can be observed in the present day on popular walking routes in coastal and upland areas.

There are also numerous other influencing factors such as cost and engineering and transport technology, along with other factors that change and develop through time including political expediency at a national and local level, the demands of commerce, industrial and agricultural economics, and perhaps less obviously, influences such as land ownership, tourism, communication technology and social change.

The Roman military road network established during the occupation of Wales imposed a new network of routes through the landscape. These roads were primarily built for military purposes to link forts established in specific, often remote, strategic locations. The engineering capabilities of the Romans meant the chosen routes of these carefully constructed roads were less dictated by topography than prehistoric routeways. Following the end of Roman occupation in southwest Wales, some of the Roman roads routes did not prove useful to subsequent generations and fell out of use; others routes remained relevant and were adopted in part or in their entirety by road networks in later periods. The Cadw funded Roman Roads Forts and Vici Project has ascertained that in Dyfed, only 15% of Roman roads were found to be followed by the modern road network.

Pre-Turnpike roads

Due to quantity of material relating turnpike roads within Pembrokeshire, Carmarthenshire and Ceredigion, pre-turnpike roads have been excluded from this initial study. If resources allow, pre-turnpike road will be recorded in the HER during phase two of the project.

Turnpike roads

Few roads before the 18th century were suitable for wheeled transport and most travel was by horseback. In 1555 the Highways Act was passed which placed responsibility for the upkeep of roads on individual parishes through the use of 'statute labour' known as 'corvee'. Each able-bodied person of a certain age was required to give six unpaid days of unpaid labour annually. Horses and carts could be lent to the road workers instead of undertaking the manual labour. In each parish two 'Surveyors of Highways' directed the necessary works. The unpaid work came to be known as 'diwrnod i'r brenin' (a day for the king), and was regarded as more of a holiday than a day's labour. (Davies 2003). For non-turnpiked roads this system remained the law until 1835 (Pritchard 1952, 15).

The quality of road maintenance depended on the resources available within each individual parish. Large, rural upland parishes had inherent problems maintaining a satisfactory road network. Local magistrates regularly brought actions against parishes if the work was not completed and the resulting fines were used to pay contractors to undertake the work that the parish residents had not completed. These simple roads eventually became inadequate to cope with increasing amounts of traffic and larger numbers of wheeled vehicles. The increase in wheeled traffic, which inflicted much damage to the roads, was at least in part a consequence of the development of agricultural and industrial production and commerce, including the demand for lime in industry and agriculture.

After the Restoration of Charles II in 1663 the government established turnpike trusts under the first Turnpike Act, to improve the road network. The trusts were usually made up of local gentry and other wealthy people who could invest money in road maintenance. To qualify as a turnpike trustee a person would have to have an income of £80 from rents, or real estate worth over £2,000. Investors obtained private acts to enable them to borrow money on the security of turnpike tolls, to use on road maintenance. Road bonds were issued with a fixed interest of about 5%. In addition to the road itself, a turnpike road was also expected to have set milestones along the route, and turnpike or toll gates houses were also constructed for the collection of tolls.

The Acts were sponsored by the landlords, who obtained the support of the local clergy and influential or rich tenants, together with local industrialists whose interests would benefit from the construction or repair of the roads. Each Act lasted 21 years, in the original hope that the roads could be built or repaired and the borrowed money repaid within that period. The renewal of the acts allowed the Trusts to develop new routes, or to abandon routes that were too expensive or unprofitable to maintain.

The work of the trusts was intended to supplement rather than replace the duties of the parish in maintaining the roads. If a turnpike trust failed to fulfil its duties the parish through which the road passed was still held responsible for the cost repairs. This remained the case until 1835.

In the early years of the Trusts, the tolls were collected by the trustees, but the system gradually changed. Toll gates were leased by auction to 'toll farmers' for up to three years. By doing this, the Trustees could know what their income for the year would be in advance. Once they had paid off their lease, the toll farmers

could pocket any additional income from tolls within the period of the lease. This system was open to abuse, and the increasing burden of road tolls on the rural population eventually became one of the triggers for the period of social unrest known as the Rebecca Riots.

Tolls varied according to the amount of damage a particular vehicle type might cause to the road. Narrow-wheeled vehicles were considered particularly damaging. In the late 17th century, wheels less than 4 inches wide were prohibited from the roads. After 1773 traffic on wheels over 16ins wide were relieved from tolls. Narrow wheeled mail coaches were also exempt, along with all military horses, waggons and coaches, travellers to and from places of worship, funeral corteges, and vehicles transporting dung, lime and timber for agricultural purposes. The exemption for transporting lime was discontinued at the early 1800s, although typically, a lime cart would only have to pay one toll if its return journey could be completed in a 24 hour period.

By 1750 about 150 trusts had been established in England and Wales, rising to almost 700 by 1800 and over a 1000 in 1825. Some of the early turnpike routes in southwest Wales were improvements to existing roads, but by the end of the 18th century new routes were being created. By 1843 southwest Wales saw 23 trusts in operation, responsible for nearly 10,000 miles of roads in Carmarthenshire, Cardiganshire and Pembrokeshire.

Methods of road repair remained basic until the 19th century. The description left by a traveller journeying through South Wales in 1791, of the manner in which roads were repaired, is worth quoting:

"Their custom is to throw down vast quantities of huge stones, as large as they come out of the quarry, the size of a man's head, and many of them four times as big. These are spread over the road in heaps, perhaps a mile distant from each other, covering a great many yards of it. You must either drive over them, or wait till the people, who are there with large hammers for the purpose, have broken them. This they only do into pieces the size of a pretty large flint . . . (Morgan 1795).

Many of the existing highways followed medieval or even Roman routes which, being intended primarily for travel by horse, were often too narrow or followed gradients unsuitable for wheeled transport.

In his report on the agriculture of Breconshire, John Clark (1794) describes the problem:

"There was a misfortune attending the original making of the turnpike roads throughout the whole ...Wheel carriages were not then so common as they are at present: hence the advantage of level roads were [*sic*] but faintly seen. The gentlemen therefore, unfortunately did not go to the root of the evil; for, except where the hills were very steep, they contented themselves with widening the old road. This was the case of almost all the kingdom....and their descendants, at this day, feel, and are long likely to feel, the sad effects of this puny parsimony."

Charles Hassell (1794, p31) also mentions:

"One observation remains to be made with regard to the turnpike roads, and particularly the main road from Milford Haven to London; namely that it was found too narrow at first, being barely 24feet from ditch to ditch; and by scouring the ditches from time to time, it is now brought rather within its original width, which renders it extremely difficult and almost impossible to be kept in repair".

I therefore beg leave strongly to recommend to Gentlemen of the Old Trust, to widen that road to the breadth of 30 feet as soon as their funds will enable them so to do.'

Macadamised road surfaces incorporating crushed rock to create a better road surface were not adopted in Wales until 1826 (Lloyd, 1939, p 352).

Turnpike Trusts in Carmarthenshire

There appear to have been between nine and twelve Turnpike Trusts in Carmarthenshire. Varying amounts of readily available information about the activities of these trusts was identified at this stage of the project. Unless the secondary sources mention improvements made to specific roads by specific Trusts, it is difficult to establish exactly which Trusts undertook which road improvements. For example, there were apparently five different Trusts controlling the roads in and out of Carmarthen (the London quarterly review vol 74 1844). By the end of the 18th century the Carmarthenshire turnpike trusts, controlled approximately 330 miles of the country's roads.

The Carmarthenshire Main Trust

On 21 January 1763 the Main Trust became the first turnpike authority to be set up in South Wales when it brought a bill before parliament (passed on 7 March 1763) to repair the mail coach road from Trecastle Mountain on the Breconshire border, westwards via Llandeilo, Carmarthen, and St. Clears, to Tavernspite on the Pembrokeshire border.

By 1772, both the mail coach roads between London and Milford Haven had been enacted as turnpikes along their entire lengths through South Wales. One ran via Gloucester, Ross-on-Wye, Monmouth, Abergavenny, Brecon, Llandovery, Llandeilo, Carmarthen, Tavernspite, and Haverfordwest; the other from the ferry across the Severn, by Chepstow, Newport, Cardiff, Cowbridge, Neath, Swansea, Pontardulais, Llanelli, Kidwelly, and Carmarthen, where it linked with the inland route).

The Kidwelly Trust

In 1765, the Kidwelly Trust obtained Parliamentary approval to improve the lower mail coach road from Pontardulais via Llanelli and Kidwelly, to Carmarthen. In 1791, the South Wales Association for the improvement of roads (founded in 1789 by landowners and industrialists interested in the improvement of the coastal mail coach road between the river Severn and Milford Haven) threatened to take legal action against the parishes for the upkeep of the roads that the Kidwelly Trust had failed to undertake.

The Llandeilo and Llandybie Trust

Road improvements undertaken by the Llandeilo and Llandybie Trust were also included in the 1765 Act. In 'A History of Carmarthenshire' (Lloyd 1939) it is noted that the Landybie Trust undertook road improvements centred on Kidwelly. They also proposed maintenance of the road from Betws to the Glamorgan boundary near Penlle'r Castell, but this was never undertaken.

The Llandovery and Llangadog Trust

The Llandovery and Llangadog Trust was founded by Act of Parliament in 1779 to turnpike the road 'to and through the town of Llangadog, over Coed-yr-Artwydd, by Pont ar Lleche and Gwinfe Chapel, over the Black Mountain, by Cwm Llwydand by Gelli Veinon and Eskirn-y-Gelin, to the River Amman. This route was abandoned by 1784 in favour of developing other roads to service the growing Black Mountain lime industry. The Llangadog trust had about 41 miles of road with 13 gates and bars. The roads were maintained primarily to facilitate the carriage of lime.

The Llandeilo Rwnws Bridge Trust

The Llandeilo Rwnws Bridge Trust was established in 1784 to build the bridge at Llandeilo which was completed in 1787. It was a small trust; at the end of the 18th century it controlled only one mile of road and one toll gate.

The Carmarthen and Lampeter trust

The Carmarthen and Lampeter Trust was established in 1788. At the end of the 18th century it controlled 22 miles of road.

The Llandovery and Lampeter Trust

The Llandovery and Lampeter Trust was established in 1788. At the end of the 18th century it controlled 18 miles of road.

The Whitland Trust

The Whitland Trust was established in 1791.

The Three Commotts Trust

The Three Commotts Trust was established in 1792. Proposals to repair six roads located in the 'Great Mountain' and Llangendeirne areas were never undertaken.

The dates of establishment for the ***Carmarthen and Newcastle Turnpike Trust***, the ***Tivyside Trust***, the ***Brechfa Trust*** and the ***Main and Llanwrda Branch*** are at present uncertain.

Turnpike Trusts in Ceredigion

An act of parliament enabled the establishment of the ***Cardiganshire Turnpike Trust*** in 1770. The county was divided into two parts, the Upper or Aberystwyth District Road Board, and the Lower District Road Board. The dividing line was roughly between Aberaeron and Tregaron (Davies 2003).

In 1770 a turnpike running from Aberystwyth via Devil's Bridge and on to Shrewsbury was opened. Subsequent bills for other roads were obtained in 1791, 1812 and 1833. By 1843 there were 22 toll gates in Ceredigion.

Turnpike Trusts in Pembrokeshire

An initial unsuccessful attempt to address the poor state of the roads in Pembrokeshire was made when a voluntary society was set up in 1764. (Hassell 1794)

Turnpike trusts along lines of those in Carmarthenshire and Ceredigion were set up in Pembrokeshire, between 1771 and 1832. These included: the ***Fishguard Trust***, the ***Milford Trust***, the ***Pembroke Ferry Trust***, the ***Cardigan Trust*** and the ***Tavernspite Trust***.

The end of the Turnpike Trust system

It took a while for the trustees of the turnpike trusts to realise that the toll rates dictated by Acts of Parliament could not produce enough annual revenue to keep the roads in repair and to repay the interest on debts, and during the first half of the 19th century turnpike trustees were often unable to repay the capital invested in road maintenance and could not meet the annual interest payments due to subscribers. In these circumstances responsibility for road maintenance often reverted back to the parishes, causing much grievance.

Clauses in the early Turnpike Acts which exempted lime and coal from tolls, were in many cases repealed when the acts came up for renewal. This resulted in increasing tolls on lime (and other commodities). Some level of toll on lime transport was justified since it was the weight of this traffic which was to a large extent responsible for the poor condition and need for repair of the roads.

But along with increased tolls, there was a proliferation of tollgates and side bars and chains, located so as to make it increasingly difficult to undertake journeys that could avoid paying tolls.

Revenue was also increased by "farming" the tolls. The toll gates and bars would be auctioned or 'let' to the highest bidder on an annual basis. The 'toll farmer' then collected the tolls, paid his rent, and could keep any extra revenue at the end of the year as profit.

These, and other iniquities in the activities of the Turnpike Trusts, coupled with poor harvests (as a result of several years of bad weather) and increased taxes and rents, combined to make life very difficult for the rural population and lead to significant levels of rural poverty.

Eventually the accumulated resentments boiled over, resulting in a period of civil unrest from 1839 to 1843 which became known as the Rebecca Riots. The rioters organised many public protests and meetings, but also destroyed several toll houses and toll gates in protest at the level of tolls. Eventually military forces were deployed to quell the unrest.

Following the end of the Rebecca Riots in 1843, a Parliamentary Commission of Enquiry was held in 1844, resulting in the reform of the turnpike system in Wales. All the Turnpike Trusts within each county of Wales were amalgamated and tolls on vital commodities like lime were reduced by half.

By 1864 most of the Turnpike Trusts had been abolished and under the Highways Act of 1878 all 'disturnpiked' roads became 'Main Roads' and with the Local Government Act of 1888 responsibility for the maintenance of main roads passed to Highways Boards of local county and borough councils, funded by the rates.

HER ENHANCEMENT

Prior to this project, no turnpike roads were recorded on the Dyfed HER. There were 99 records relating to toll houses and toll gates, and 235 records relating to milestones.

So far 490 new HER records have been created as part of this project. This includes 69 new records relating to tollgates and tollhouses, the remainder are records relating to milestones and mileposts. Further enhancement of these records is intended in the second phase of this project.

142 records for turnpike roads relating to polyline plots of the turnpike road routes within Pembrokeshire, Carmarthenshire and Ceredigion have also been created as Mapinfo tables. Spot data records for these roads have also been created in Mapinfo. Further enhancement of these records is intended in phase two of the project so neither of these datasets has yet been uploaded to the HER.

95 Mapinfo records have also been created which identify segments of former turnpike road that are no longer main road routes. The majority of these are now minor roads, but some segments now traverse agricultural land or survive as field boundaries or access tracks, other segments of turnpike roads may survive in roadside verges. A number of the most promising stretches will be assessed in the next phase of the project.

Due to the number and complexity of the turnpike road network in the Dyfed region, the project will prioritise the record enhancement of turnpike road records. Polyline plots of pre-turnpike routes described in some secondary sources have been plotted, but records have not yet been created. A partial data set of 72 records of guide posts have been created in a Mapinfo table. These datasets will only be developed for the HER in phase two of the project if time allows.

Other features that are to some extent associated with the major road routes, including bridges, inns, smithies and post offices, have not been recorded as part of this project.

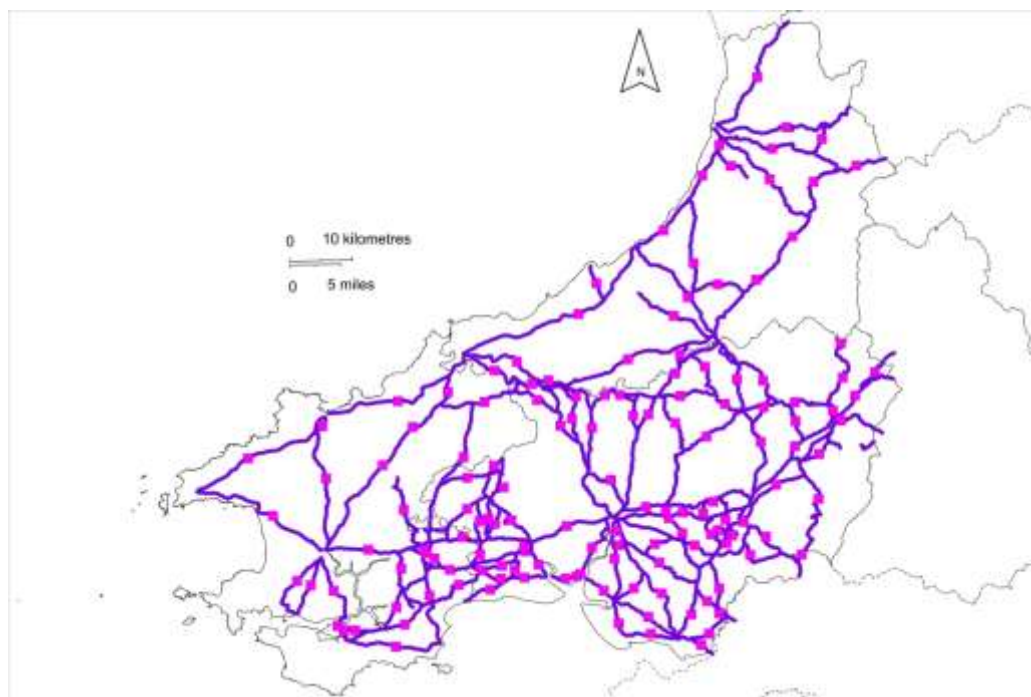


Figure 1: Mapinfo GIS map showing plotted turnpike roads with associated spot data locations within the Dyfed region.

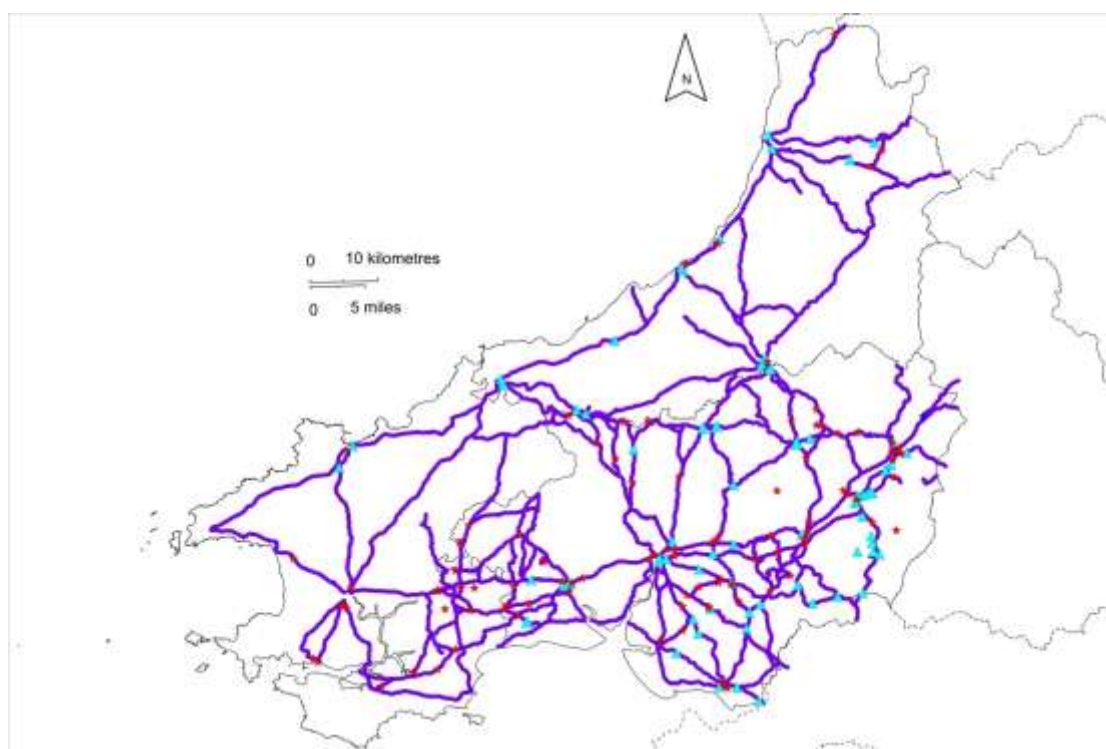


Figure 2: Mapinfo GIS map showing the turnpike road network with existing toll records (red stars) and new records (blue triangles).

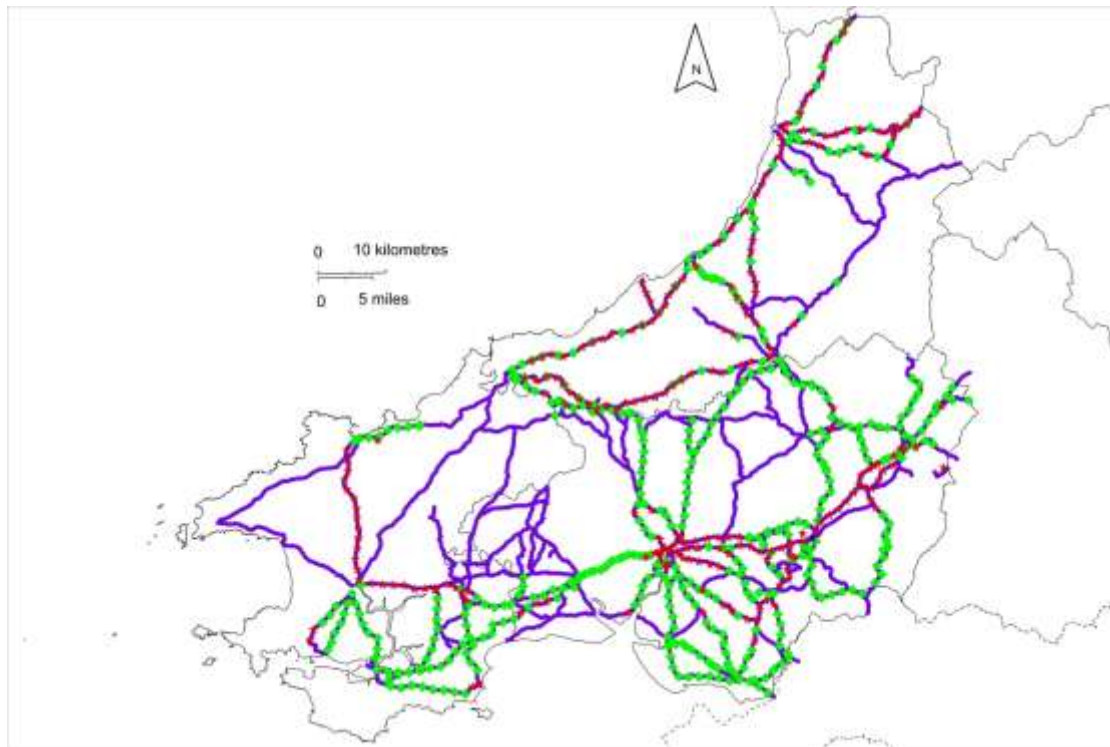


Figure 3: Mapinfo GIS map showing the turnpike road network with existing milestone records (red stars) and new records (green diamonds).

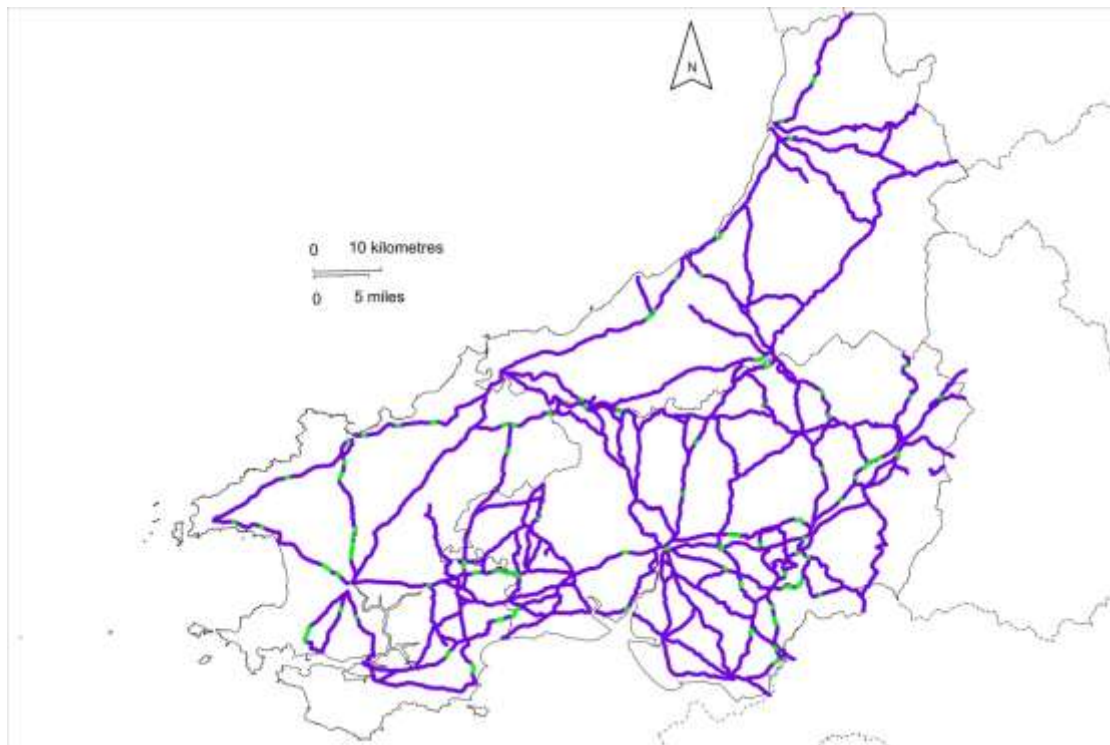


Figure 4: Mapinfo GIS map showing the turnpike road network and turnpike road segments that are no longer main roads (in green).

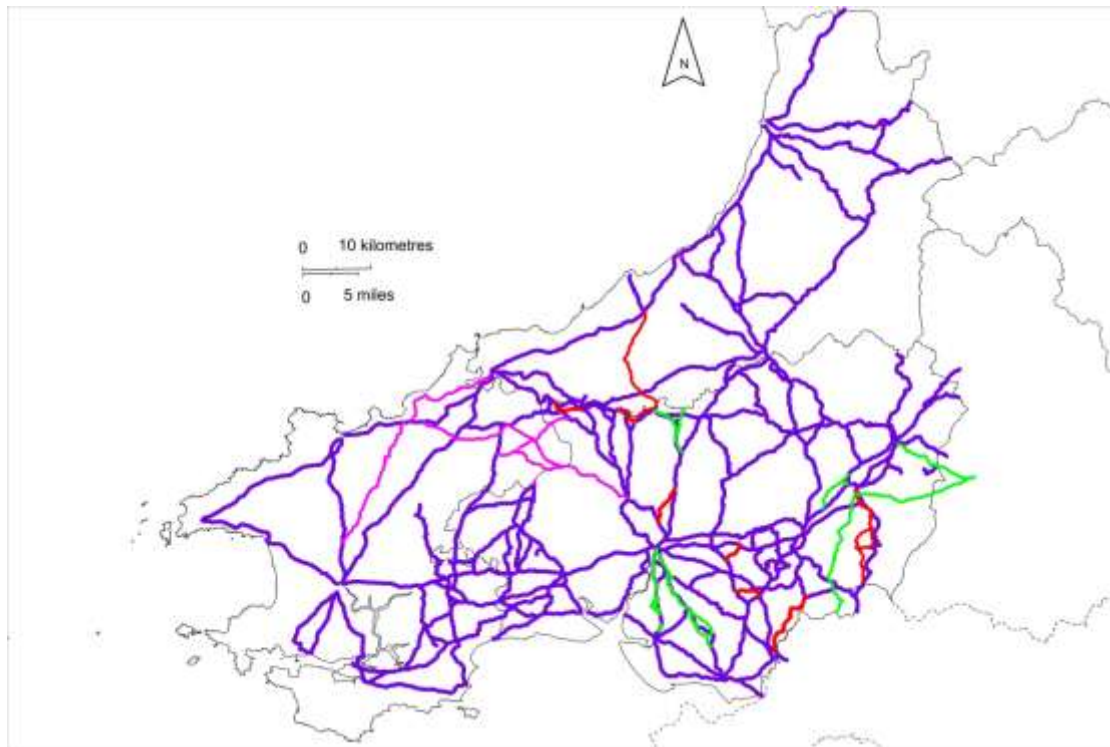


Figure 5: Mapinfo GIS map showing the turnpike road network (purple) with pre-turnpike and other roads (green, pink and red) yet to be recorded in the HER.

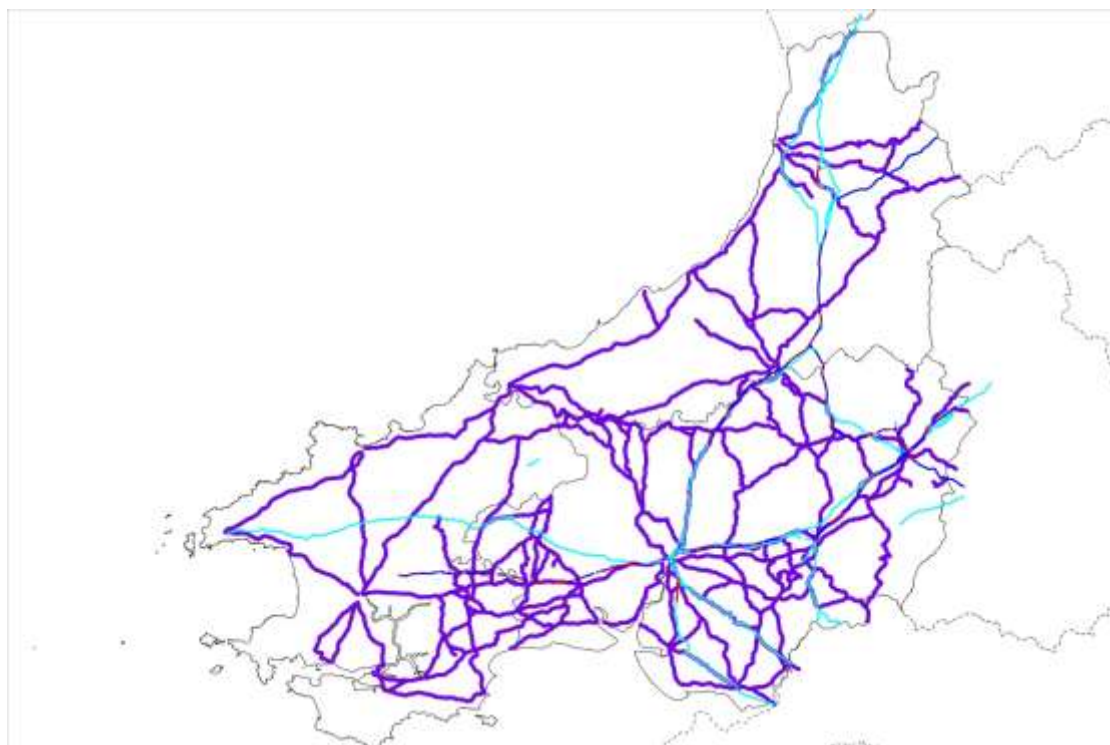


Figure 6: Mapinfo GIS map showing the turnpike network in relation to the known and conjectured Roman road network (red and blue).

REFERENCES

- Clark, J. 1794. *General View of the Agriculture of the County of Brecknock*, p.29. London.
- Davies, D 2003. The Early Years of the Turnpike Trust in Cardiganshire. *Ceredigion*, Vol. XIV. 7-19.
- Evans, M C S. 1983 'Forgotten roads of Carmarthenshire: 1. Alltwalis Hill to Llanfihangel-ar-Arth and Llandysul' *Carmarthenshire Antiquary* Vol XIX p.33-41.
- Evans, M C S. 1985 'Forgotten roads of Carmarthenshire: 2. Llangadog to Trecastle, Brynamman and Swansea' *Carmarthenshire Antiquary* Vol XXI p.33-47.
- Evans, M C S. 1988 'Forgotten roads of Carmarthenshire: 3. Carmarthen to Llanelli and the River Llŵchwr. *Carmarthenshire Antiquary* Vol XXIV p.57-73.
- Hassell, C 1794 A General View of the Agriculture of the County of Pembroke. London
- Lewis, A H T, 1967 'The Early Effects of Carmarthenshire's Turnpike Trusts, 1760-1800', *Carmarthenshire Historian*, 4, 41-54.
- Lewis, A H T, 1971 'Carmarthenshire Highways of the Late Eighteenth Century: As Described by Contemporary Travellers', *Carmarthenshire Antiquary*, 7, 41-47
- Lloyd, J E (ed), 1939. A History of Carmarthenshire Volume 2 1536-1900. Cardiff.
- Map of the Turnpike Trusts in South Wales, n.d., early 19th century (copy held with Historic Environment Record for Carmarthenshire, Ceredigion and Pembrokeshire) marked with routes and turnpike roads in use between 1839 and 1844.
- Margery H, 1992. The Old Series Ordnance Survey maps of England and Wales Volume VI (Wales). Headley Brothers Ltd.
- Moore-Colyer, R. 2001 *Roads and Tracks of Wales*. Landmark.
- Moore-Colyer, R. 2002 *Welsh Cattle Drovers*. Landmark.
- Morgan, Mrs. 1795. *A Tour to Milford Haven in the year 1791*. pp. 120-121.
- Schlee, D 2005, Roman military roads forts and vici in southwest Wales. Unpublished DAT report 2004/109 for Cadw.
2008. A Research Framework for the Archaeology of Wales. IfA Wales.
<http://www.archaeoleg.org.uk/intro.html>

GAZETTEER OF SITES

M. PAGE, Historic Environment Record Manager

Records are listed in Primary Reference Number (PRN) order. Since no field visits have been undertaken in this year of the project the evidence for all these sites in the HER database is currently 'Documentary evidence' and their current recorded condition is given as 'Not known'.

PRN - 107932

NAME - None recorded **STATUS** None recorded **TYPE** - Toll Bridge **PERIOD** - Post-Medieval

NGR - SN7620036100 **COMMUNITY** - Llandovery **COUNTY** - Carmarthenshire

HER DESCRIPTION -

Toll Bridge linking two Toll Roads shown on OS Old Series. Volume VI. pp. 71

PRN - 107933

NAME - None recorded **STATUS** None recorded **TYPE** - Toll Gate **PERIOD** - Post-Medieval

NGR - SN5256030340 **COMMUNITY** - Llanegwad **COUNTY** - Carmarthenshire

HER DESCRIPTION -

Toll Gate (Brechfa) on OS Old Series Volume VI. pp. 69

PRN - 107934

NAME - None recorded **STATUS** None recorded **TYPE** - Toll Gate **PERIOD** - Post-Medieval

NGR - SN5846047290 **COMMUNITY** - Pencarreg **COUNTY** - Carmarthenshire

HER DESCRIPTION -

Toll Gate on Lampeter End of Turnpike South of Lampeter. From OS Old Series. Volume VI. pp. 58.

PRN - 107935

NAME - None recorded **STATUS** None recorded **TYPE** - Toll Gate **PERIOD** - Post-Medieval

NGR - SN30994125 **COMMUNITY** - LLANDYFRIOG **COUNTY** - Ceredigion

HER DESCRIPTION -

Toll Gate on Carmarthen to Newcastle Emlyn Turnpike Road. On OS . Old Series, Volume

VI. pp. 68.

PRN - 107936

NAME - None recorded **STATUS** None recorded **TYPE** - Toll Gate **PERIOD** - Post-Medieval

NGR - SN3792035930 **COMMUNITY** - Llangeler **COUNTY** - Carmarthenshire

HER DESCRIPTION -

Toll gate North of Rhos, on a parallel section of the Carmarthen to Newcastle Emlyn Turnpike Road, as marked on OS Old Series Volume VI, pp. 68.

PRN - 107937

NAME - None recorded **STATUS** None recorded **TYPE** - Toll Gate **PERIOD** - Post-Medieval

NGR - SN57094815 **COMMUNITY** - LAMPETER **COUNTY** - Ceredigion

HER DESCRIPTION -

Toll gate on end of the section of Turnpike from Newcastle Emlyn to Lampeter. OS. Old Series, Volume VI. pp. 58.

PRN - 107938

NAME - None recorded **STATUS** None recorded **TYPE** - Toll Gate **PERIOD** - Post-Medieval

NGR - SN6388012620 **COMMUNITY** - Ammanford **COUNTY** - Carmarthenshire

HER DESCRIPTION -

Toll Gate on the end of the Turnpike Road from Llandybie to Pont Amman. OS Old Series, Volume VI, pp. 82

PRN - 107939

NAME - None recorded **STATUS** None recorded **TYPE** - Toll Gate **PERIOD** - Post-Medieval

NGR - SN5448011520 **COMMUNITY** - Llannon **COUNTY** - Carmarthenshire

HER DESCRIPTION -

Toll Gate on crossroad on the Turnpike Road from Gorslas to Llannon. OS Old Series, Volume VI, pp. 82

PRN - 107940

NAME - None recorded **STATUS** None recorded **TYPE** - Toll Gate **PERIOD** - Post-Medieval

NGR - SN5611012650 **COMMUNITY** - Llannon **COUNTY** - Carmarthenshire

HER DESCRIPTION -

Toll Gate on crossroads on the Turnpike Road from Gorslas to Cross Hands. OS Old Series, Volume VI, pp. 82

PRN - 107941

NAME - None recorded **STATUS** None recorded **TYPE** - Toll Gate **PERIOD** - Post-Medieval

NGR - SN7128014000 **COMMUNITY** - Manordeilo and Salem **COUNTY** - Carmarthenshire

HER DESCRIPTION -

Toll Gate on the Brynamman to Gwaen Cae Gurwen road. OS Old Series, Volume VI, pp. 83

PRN - 107942

NAME - None recorded **STATUS** None recorded **TYPE** - Toll Gate **PERIOD** - Post-Medieval

NGR - SN70707792 **COMMUNITY** - MELINDWR **COUNTY** - Ceredigion

HER DESCRIPTION -

On the Aberystwyth to Devil's Bridge turnpike road. Appears on OS 1st edition 1888 labelled "Pant-y-gwter T.P.".

PRN - 107943

NAME - None recorded **STATUS** None recorded **TYPE** - Toll Gate **PERIOD** - Post-Medieval

NGR - SN59287988 **COMMUNITY** - ABERYSTWYTH **COUNTY** - Ceredigion

HER DESCRIPTION -

On the turnpike road south from Aberystwyth. Appears on OS 1st edition 1889 labelled "South Gate T.P."

PRN - 107944

NAME - None recorded **STATUS** None recorded **TYPE** - Toll Gate **PERIOD** - Post-Medieval

NGR - SN29634193 **COMMUNITY** - LLANDYFRIOG **COUNTY** - Ceredigion

HER DESCRIPTION -

On the Cardigan to Lampeter turnpike road. Appears on the OS 1st edition 1889 labelled "T.P."

PRN - 107945

NAME - NORTH GATE **STATUS** None recorded **TYPE -** Toll Gate **PERIOD -** Post-Medieval

NGR - SN5880081820 **COMMUNITY -** Aberystwyth **COUNTY -** Ceredigion

HER DESCRIPTION -

Toll House marked on the OS 1st edition 1890

PRN - 107946

NAME - None recorded **STATUS** None recorded **TYPE -** Toll Gate **PERIOD -** Post-Medieval

NGR - SN45866209 **COMMUNITY -** ABERAERON **COUNTY -** Ceredigion

HER DESCRIPTION -

On the Aberaeron to Lampeter turnpike road. Appears on the OS 1st edition 1890 labelled "T.P."

PRN - 107947

NAME - None recorded **STATUS** None recorded **TYPE -** Toll Gate **PERIOD -** Post-Medieval

NGR - SN45556262 **COMMUNITY -** ABERAERON **COUNTY -** Ceredigion

HER DESCRIPTION -

On the Aberaeron to Cardigan turnpike road. Appears on the OS 1st edition 1890 labelled "T.P."

PRN - 107948

NAME - None recorded **STATUS** None recorded **TYPE -** Toll Gate **PERIOD -** Post-Medieval

NGR - SN35515199 **COMMUNITY -** LLANGRANNOG **COUNTY -** Ceredigion

HER DESCRIPTION -

On the Aberaeron to Cardigan turnpike road in the village of Pentre'r Gat, presumably also linked to the Toll gate. Appears on the OS 1st edition 1889 labelled "T.P."

PRN - 107949

NAME - EAST GATE **STATUS** None recorded **TYPE -** Toll Gate **PERIOD -** Post-Medieval

NGR - SN18914599 **COMMUNITY -** CARDIGAN **COUNTY -** Ceredigion

HER DESCRIPTION -

On the Cardigan to Lampeter turnpike road. Appears on the OS 1st edition 1890 labelled

"East Gate (T.P.)"

PRN - 107950

NAME - TROED-Y-RHIW **STATUS** None recorded **TYPE** - Toll Gate **PERIOD** - Post-Medieval

NGR - SN5763048900 **COMMUNITY** - Lampeter **COUNTY** - Ceredigion

HER DESCRIPTION -

Toll Gate marked on the OS Old Series 1834 mapping p58

PRN - 107951

NAME - None recorded **STATUS** None recorded **TYPE** - Toll Gate **PERIOD** - Post-Medieval

NGR - SN4690808500 **COMMUNITY** - Llangyndeyrn **COUNTY** - Carmarthenshire

HER DESCRIPTION -

On the Carmarthen to Llanelli turnpike road. Appears on the OS 1st edition 1880 labelled "T.P."

PRN - 107952

NAME - None recorded **STATUS** None recorded **TYPE** - Toll Gate **PERIOD** - Post-Medieval

NGR - SN5241500458 **COMMUNITY** - Llanelli Rural **COUNTY** - Carmarthenshire

HER DESCRIPTION -

On the Llanelli to Swansea turnpike road. Appears on the OS 1st edition 1880 labelled "Llan Dafen (T.P.)"

PRN - 107953

NAME - None recorded **STATUS** None recorded **TYPE** - Toll Gate **PERIOD** - Post-Medieval

NGR - SN4140019789 **COMMUNITY** - Llangunnor **COUNTY** - Carmarthenshire

HER DESCRIPTION -

At the head of the Carmarthen to Llanelli and Kidwelly turnpike roads and the Carmarthen to Swansea and Llandeilo (south route) turnpike roads. Appears on the OS 1st edition 1890 labelled "Carmarthen Bridge (T.P.)"

PRN - 107954

NAME - None recorded **STATUS** None recorded **TYPE** - Toll Gate **PERIOD** - Post-Medieval

NGR - SN4876612140 **COMMUNITY** - Pontyberem **COUNTY** - Carmarthenshire

HER DESCRIPTION -

On the Carmarthen to Llanelli turnpike road. Appears on the OS 1st edition 1880 labelled "T.P."

PRN - 107955

NAME - None recorded **STATUS** None recorded **TYPE** - Toll Gate **PERIOD** - Post-Medieval

NGR - SN5400109120 **COMMUNITY** - Llannon **COUNTY** - Carmarthenshire

HER DESCRIPTION -

Toll house on the north road out of Llannon at fork for Carmarthen or Llandeilo. appears on the OS 1st edition 1879 labelled "Llannon (T.P.)" . also on OS 2nd edition 1906 Labelled "Gate Cottage"

PRN - 107956

NAME - None recorded **STATUS** None recorded **TYPE** - Toll Gate **PERIOD** - Post-Medieval

NGR - SN4239019640 **COMMUNITY** - Llangunnor **COUNTY** - Carmarthenshire

HER DESCRIPTION -

At the fork of the Carmarthen to Swansea/Llandeilo (South) turnpike road. Appears on the 2nd edition 1906 labelled "Old Gate". The building is on the 1st edition 1890 but not labelled as a 'T.P' instead is labelled "White Cottage"

PRN - 107957

NAME - None recorded **STATUS** None recorded **TYPE** - Toll Gate **PERIOD** - Post-Medieval

NGR - SN4718017990 **COMMUNITY** - Llangunnor **COUNTY** - Carmarthenshire

HER DESCRIPTION -

On the Carmarthen to Swansea turnpike road. Appears on the OS 1st edition 1888 labelled "Coed-gain-gate". Also on OS 2nd edition 1906 labelled the same

PRN - 107958

NAME - None recorded **STATUS** None recorded **TYPE** - Toll Gate **PERIOD** - Post-Medieval

NGR - SN5196915933 **COMMUNITY** - Llanddarog **COUNTY** - Carmarthenshire

HER DESCRIPTION -

At a crossroads on the Carmarthen to Swansea turnpike road in Porthyrhyd. Appears on the OS 1st edition 1888 labelled "T.P."

PRN - 107959

NAME - None recorded **STATUS** None recorded **TYPE** - Toll Gate **PERIOD** - Post-Medieval

NGR - SN6174315362 **COMMUNITY** - Llandybie **COUNTY** - Carmarthenshire

HER DESCRIPTION -

On the Llandybie to Carmarthen turnpike road. Appears on OS 1st edition 1878 labelled "T.P.".

PRN - 107960

NAME - None recorded **STATUS** None recorded **TYPE** - Toll Gate **PERIOD** - Post-Medieval

NGR - SN4930120255 **COMMUNITY** - Llanarthney **COUNTY** - Carmarthenshire

HER DESCRIPTION -

On the Nantgaredig to Porthyrhyd turnpike road. Appears on the OS 1st edition 1887 labelled "Llandilo-rhwnws (T.P)"

PRN - 107961

NAME - None recorded **STATUS** None recorded **TYPE** - Toll Gate **PERIOD** - Post-Medieval

NGR - SN6756713591 **COMMUNITY** - Cwmamman **COUNTY** - Carmarthenshire

HER DESCRIPTION -

On the Llandeilo to Neath turnpike road. Appears on the OS 1st edition 1878 labelled "Bryn-Lloi T.P"

PRN - 107962

NAME - COWSLIP TOLL GATE **STATUS** None recorded **TYPE** - Toll Gate **PERIOD** - Post-Medieval

NGR - sn73871964 **COMMUNITY** - Llangadog **COUNTY** - Carmarthenshire

HER DESCRIPTION -

Toll gate on the Brynaman to Ffairfach turnpike road. Appears on the OS 1st edition 1887 labelled "Cowslip T.P". The tollgate is mentioned in George Borrow's Wild Wales ch. 98.

PRN - 107963

NAME - OLD GATE COTTAGE **STATUS** None recorded **TYPE** - Toll Gate **PERIOD** - Post-Medieval

NGR - SN75843280 **COMMUNITY** - MYDDFAI **COUNTY** - Carmarthenshire

HER DESCRIPTION -

Toll gate on the Llangadog to Llandovery turnpike road. Appears on the OS 1st edition 1886 labelled "Old Gate Cottage"

PRN - 107964

NAME - HIGHGATE COTTAGE **STATUS** None recorded **TYPE -** Toll Gate **PERIOD -** Post-Medieval

NGR - SN70772831 **COMMUNITY -** LLANGADOG **COUNTY -** Carmarthenshire

HER DESCRIPTION -

Possible toll gate on the Llangadog to Llandovery turnpike road. Appears on the OS 1st edition 1887 labelled "Highgate Cottage". Also on OS 2nd edition 1906 labelled the same.

PRN - 107965

NAME - OLDGATE COTTAGE **STATUS** None recorded **TYPE -** Toll Gate **PERIOD -** Post-Medieval

NGR - SN71492831 **COMMUNITY -** LLANGADOG **COUNTY -** Carmarthenshire

HER DESCRIPTION -

Possible toll gate on the Llangadog to Llandovery turnpike road. Appears on the OS 1st edition 1887 labelled "Oldgate Cottage".

PRN - 107966

NAME - FFYNNON-Y-SAER **STATUS** None recorded **TYPE -** Toll Gate **PERIOD -** Post-Medieval

NGR - SN78173452 **COMMUNITY -** LLANDOVERY **COUNTY -** Carmarthenshire

HER DESCRIPTION -

Toll gate on the Llandovery to Brecon turnpike road. Appears on the OS 1st edition 1888 labelled "Ffynnon-y-saer T.P.".

PRN - 107967

NAME - PENNY COTTAGE **STATUS** None recorded **TYPE -** Toll Gate **PERIOD -** Post-Medieval

NGR - SN63963693 **COMMUNITY -** LLANSAWEL **COUNTY -** Carmarthenshire

HER DESCRIPTION -

Possible toll gate on the Llandovery to Llansawel turnpike road. Appears on the OS 1st edition 1887 labelled "Penny Cottage". Also on OS 2nd edition labelled the same. The name and its' location at a t-junction may suggest a toll collecting role

PRN - 107968

NAME - GAT-GOCH **STATUS** None recorded **TYPE -** Toll Gate **PERIOD -** Post-Medieval

NGR - SN52352151 **COMMUNITY -** LLANEGWAD **COUNTY -** Carmarthenshire

HER DESCRIPTION -

Possible toll gate on the Carmarthen to Llandeilo turnpike road. Appears on the OS 1st edition 1888 labelled "Gat-goch". Also on OS 2nd edition 1906 labelled the same

PRN - 107969

NAME - None recorded **STATUS** None recorded **TYPE -** Toll Gate **PERIOD -** Post-Medieval

NGR - SN62442281 **COMMUNITY -** LLANDEILO **COUNTY -** Carmarthenshire

HER DESCRIPTION -

Toll gate on the Llandeilo to Carmarthen turnpike road. Appears on the OS 1st edition 1886 labelled "T.P."

PRN - 107970

NAME - None recorded **STATUS** None recorded **TYPE -** Toll Gate **PERIOD -** Post-Medieval

NGR - SN43372222 **COMMUNITY -** ABERGWILI **COUNTY -** Carmarthenshire

HER DESCRIPTION -

Toll gate on the Carmarthen to Lampeter turnpike road. Appears on the OS 1st edition 1889 labelled "T.P."

PRN - 107971

NAME - None recorded **STATUS** None recorded **TYPE -** Toll Gate **PERIOD -** Post-Medieval

NGR - SN58284733 **COMMUNITY -** PENCARREG **COUNTY -** Carmarthenshire

HER DESCRIPTION -

Toll gate on the Carmarthen to Lampeter turnpike road. Appears on the OS 1st edition 1888 labelled "T.P."

PRN - 107972

NAME - None recorded **STATUS** None recorded **TYPE -** Toll Gate **PERIOD -** Post-Medieval

NGR - SN28241642 **COMMUNITY -** ST CLEARS **COUNTY -** Carmarthenshire

HER DESCRIPTION -

Toll gate on the Carmarthen to St Clears turnpike road. Appears on the OS 1st edition

1889 labelled as "T.P"

PRN - 107973

NAME - None recorded **STATUS** None recorded **TYPE** - Toll Gate **PERIOD** - Post-Medieval

NGR - SN27261594 **COMMUNITY** - ST CLEARS **COUNTY** - Carmarthenshire

HER DESCRIPTION -

Possible toll gate on the Llanddowror to St Clears turnpike road. Appears on the OS 1st edition 1889 labelled "Gate-fach".

PRN - 107974

NAME - None recorded **STATUS** None recorded **TYPE** - Toll Gate **PERIOD** - Post-Medieval

NGR - SN22411697 **COMMUNITY** - LLANBOIDY **COUNTY** - Carmarthenshire

HER DESCRIPTION -

Possible toll gate on the St Clears to Canaston Bridge turnpike road. Appears on the OS 1st edition 1889 labelled "Forest Gate". Also on OS 2nd edition 1906 labelled the same

PRN - 107975

NAME - GWYNFE GATE **STATUS** None recorded **TYPE** - Toll Gate **PERIOD** - Post-Medieval

NGR - SN7272022380 **COMMUNITY** - Llangadog **COUNTY** - Carmarthenshire

HER DESCRIPTION -

Marked on the OS Old series mapping 1831.pp83. and in Evans M. C.1985 p.40.

PRN - 107976

NAME - None recorded **STATUS** None recorded **TYPE** - Toll Gate **PERIOD** - Post-Medieval

NGR - SN2791516264 **COMMUNITY** - St Clears **COUNTY** - Carmarthenshire

HER DESCRIPTION -

Toll Gate on the St Claires to Laugharne Turnpike road. OS. Old Series, Volume VI, pp. 80.

PRN - 107977

NAME - PARC-Y-MORFA GATE **STATUS** None recorded **TYPE** - Toll Gate **PERIOD** - Post-Medieval

NGR - SM9649037310 **COMMUNITY** - Fishguard and Goodwick **COUNTY** -

Pembrokeshire

HER DESCRIPTION -

Marked T.P. on the OS 1st Edition 1889 and interpreted as a Toll Gate by the Cadw-funded Turnpike Roads project

PRN - 107978

NAME - None recorded **STATUS** None recorded **TYPE -** Toll Gate **PERIOD -** Post-Medieval

NGR - SN4822038900 **COMMUNITY -** Llanllwni **COUNTY -** Carmarthenshire

HER DESCRIPTION -

Marked Gwar-allt T.G. on the OS Old Series 1831 mapping p69 and interpreted as a Toll Gate by the Cadw-funded Turnpike Roads project

PRN - 107979

NAME - None recorded **STATUS** None recorded **TYPE -** Toll Gate **PERIOD -** Post-Medieval

NGR - SN5023039090 **COMMUNITY -** Llanllwni **COUNTY -** Carmarthenshire

HER DESCRIPTION -

Marked Mountain Gate on the OS Old Series 1831 mapping p69 and the OS 1st edition 1888

PRN - 107980

NAME - None recorded **STATUS** None recorded **TYPE -** Toll Gate **PERIOD -** Post-Medieval

NGR - SN6206036390 **COMMUNITY -** Llansawel **COUNTY -** Carmarthenshire

HER DESCRIPTION -

Marked T.P. on the OS Old Series 1831 mapping p70 and the OS 1st edition 1887 mapping and interpreted as a Toll Gate by the Cadw-funded Turnpike Roads project

PRN - 107981

NAME - None recorded **STATUS** None recorded **TYPE -** Toll Gate **PERIOD -** Post-Medieval

NGR - SN6190036250 **COMMUNITY -** Llansawel **COUNTY -** Carmarthenshire

HER DESCRIPTION -

Marked T.P. on the OS Old Series 1831 mapping p70 and the OS 1st edition 1887 mapping and interpreted as a Toll Gate by the Cadw-funded Turnpike Roads project

PRN - 107982

NAME - None recorded **STATUS** None recorded **TYPE** - Toll Gate **PERIOD** - Post-Medieval

NGR - SN2167010820 **COMMUNITY** - Eglwyscummin **COUNTY** - Carmarthenshire

HER DESCRIPTION -

Three Gate place name on the OS Old series mapping 1819 pp79

PRN - 107983

NAME - None recorded **STATUS** None recorded **TYPE** - Toll Gate **PERIOD** - Post-Medieval

NGR - SN4129019240 **COMMUNITY** - Llangunnor **COUNTY** - Carmarthenshire

HER DESCRIPTION -

Possible location of toll gate mentioned in Evans M. C. 1988 p. 57. Located at branching point at the end of the causeway leading to Carmarthen Bridge.

PRN - 107984

NAME - None recorded **STATUS** None recorded **TYPE** - Toll Gate **PERIOD** - Post-Medieval

NGR - SN7060020110 **COMMUNITY** - Llangadog **COUNTY** - Carmarthenshire

HER DESCRIPTION -

Location of toll gate mentioned in Evans M. C.1985 p.40.

PRN - 107985

NAME - None recorded **STATUS** None recorded **TYPE** - Toll Gate **PERIOD** - Post-Medieval

NGR - SN7299020020 **COMMUNITY** - Llangadog **COUNTY** - Carmarthenshire

HER DESCRIPTION -

Location of toll gate mentioned in Evans M. C.1985 p.41.

PRN - 107986

NAME - None recorded **STATUS** None recorded **TYPE** - Toll Gate **PERIOD** - Post-Medieval

NGR - SN7059027260 **COMMUNITY** - Llangadog **COUNTY** - Carmarthenshire

HER DESCRIPTION -

Location of toll gate c.1780, mentioned in Evans M.C. 1985 p.38.

PRN - 107987

NAME - None recorded **STATUS** None recorded **TYPE -** Toll Gate **PERIOD -** Post-Medieval

NGR - SN7497032020 **COMMUNITY -** Llandovery **COUNTY -** Carmarthenshire

HER DESCRIPTION -

Possible location of toll gate

PRN - 107988

NAME - None recorded **STATUS** None recorded **TYPE -** Toll Gate **PERIOD -** Post-Medieval

NGR - SN7303028730 **COMMUNITY -** Llangadog **COUNTY -** Carmarthenshire

HER DESCRIPTION -

Placen name Highgate on OS 1st edition 1887 mapping may suggest location of Toll gate.

PRN - 107989

NAME - None recorded **STATUS** None recorded **TYPE -** Toll Gate **PERIOD -** Post-Medieval

NGR - SN7272028710 **COMMUNITY -** Llangadog **COUNTY -** Carmarthenshire

HER DESCRIPTION -

Possible location of toll gate

PRN - 107990

NAME - None recorded **STATUS** None recorded **TYPE -** Toll Gate **PERIOD -** Post-Medieval

NGR - SN7202028500 **COMMUNITY -** Llangadog **COUNTY -** Carmarthenshire

HER DESCRIPTION -

Possible location of toll gate

PRN - 107991

NAME - None recorded **STATUS** None recorded **TYPE -** Toll Gate **PERIOD -** Post-Medieval

NGR - SN5135066700 **COMMUNITY -** Llansantffraid **COUNTY -** Ceredigion

HER DESCRIPTION -

Toll gate marked on the OS Old series mapping 1834 pp.56

PRN - 107992

NAME - ERWYD COTTAGE TOLL HOUSE **STATUS** None recorded **TYPE -** Toll House **PERIOD -** Post-Medieval

NGR - SN7441080440 **COMMUNITY -** Blaenrheidol **COUNTY -** Ceredigion

HER DESCRIPTION -
Marked TP on OS 1st edition

PRN - 107993

NAME - SCLEDDAU GATE **STATUS** None recorded **TYPE -** Toll House **PERIOD -** Post-Medieval

NGR - SM9450034330 **COMMUNITY -** Scleddau **COUNTY -** Pembrokeshire

HER DESCRIPTION -
Marked Scleddau Gate T.P. on the OS 1st edition 1889

PRN - 107994

NAME - None recorded **STATUS** None recorded **TYPE -** Toll House **PERIOD -** Post-Medieval

NGR - SS5563798398 **COMMUNITY -** Llanelli Rural **COUNTY -** Carmarthenshire

HER DESCRIPTION -
Possible toll house. Identified from OS 1st edition 1879, a building labelled "Cwm felin T.P" on the Llanelli to Swansea turnpike road.

PRN - 107995

NAME - None recorded **STATUS** None recorded **TYPE -** Toll House **PERIOD -** Post-Medieval

NGR - SN4981200576 **COMMUNITY -** Llanelli Rural **COUNTY -** Carmarthenshire

HER DESCRIPTION -
Possible toll house. On the Llanelli to Kidwelly turnpike road. Appears on OS 1st edition 1880 labelled "Sandy T.P"

PRN - 107996

NAME - None recorded **STATUS** None recorded **TYPE -** Toll House **PERIOD -** Post-Medieval

NGR - SN4359805737 **COMMUNITY -** Trimsaran **COUNTY -** Carmarthenshire

HER DESCRIPTION -
Possible toll house on the Kidwelly to Llanelli turnpike road (via Trimsaran). Appears on

OS 1st edition 1880 labelled "Spudders' Bridge (T.P.)"

PRN - 107997

NAME - None recorded **STATUS** None recorded **TYPE** - Toll House **PERIOD** - Post-Medieval

NGR - SN4617610685 **COMMUNITY** - Llangyndeyrn **COUNTY** - Carmarthenshire

HER DESCRIPTION -

On the Carmarthen to Llanelli turnpike road. Appears on the OS 1st edition 1880 labelled "T.P"

PRN - 107998

NAME - None recorded **STATUS** None recorded **TYPE** - Toll House **PERIOD** - Post-Medieval

NGR - SN7282021410 **COMMUNITY** - Llangadog **COUNTY** - Carmarthenshire

HER DESCRIPTION -

Possible toll house?

PRN - 107999

NAME - None recorded **STATUS** None recorded **TYPE** - Toll House **PERIOD** - Post-Medieval

NGR - SN7148025280 **COMMUNITY** - Llangadog **COUNTY** - Carmarthenshire

HER DESCRIPTION -

Possible location of toll house mentioned in Evans M. C.1985 p.40.

PRN - 108000

NAME - None recorded **STATUS** None recorded **TYPE** - Toll House **PERIOD** - Post-Medieval

NGR - SN7042027470 **COMMUNITY** - Llangadog **COUNTY** - Carmarthenshire

HER DESCRIPTION -

Possible location of toll house mentioned in Evans M. C.1985 p.40.

PRN - 108001

NAME - None recorded **STATUS** None recorded **TYPE** - Milepost **PERIOD** - Post-Medieval

NGR - SN6039023700 **COMMUNITY** - Llangathen **COUNTY** - Carmarthenshire

HER DESCRIPTION -

A milepost shown on the Ordnance Survey Old Series mapping, Volume VI, pp. 82.
Marked as no.13.

PRN - 108002

NAME - None recorded **STATUS** None recorded **TYPE -** Milepost **PERIOD -** Post-Medieval

NGR - SN6159023280 **COMMUNITY -** Llandeilo **COUNTY -** Carmarthenshire

HER DESCRIPTION -

A milepost shown on the Ordnance Survey Old Series mapping, Volume VI, pp. 82.
Marked as no. 14.

PRN - 108003

NAME - None recorded **STATUS** None recorded **TYPE -** Milepost **PERIOD -** Post-Medieval

NGR - SN7377137146 **COMMUNITY -** Cilycwm **COUNTY -** Carmarthenshire

HER DESCRIPTION -

A milepost shown on the Ordnance Survey Old Series mapping, Volume VI, pp. 71.
Marked as no. 3.

PRN - 108004

NAME - None recorded **STATUS** None recorded **TYPE -** Milepost **PERIOD -** Post-Medieval

NGR - SN6695038020 **COMMUNITY -** Cynwyl Gaeo **COUNTY -** Carmarthenshire

HER DESCRIPTION -

A milepost on the turnpike road south of Lampeter. Shown on the Ordnance Survey Old Series mapping, Volume VI, pp. 70. Marked as no. 8.

PRN - 108005

NAME - None recorded **STATUS** None recorded **TYPE -** Milepost **PERIOD -** Post-Medieval

NGR - SN6570038990 **COMMUNITY -** Cynwyl Gaeo **COUNTY -** Carmarthenshire

HER DESCRIPTION -

A milepost on the turnpike road south of Lampeter. Shown on the Ordnance Survey Old Series mapping, Volume VI, pp. 70. Marked as no. 9.

PRN - 108006

NAME - None recorded **STATUS** None recorded **TYPE -** Milepost **PERIOD -** Post-Medieval

NGR - SN6507041657 **COMMUNITY** - Cynwyl Gaeo **COUNTY** - Carmarthenshire

HER DESCRIPTION -

A milepost on the turnpike road south of Lampeter. Shown on the Ordnance Survey Old Series mapping, Volume VI, pp. 70. Marked as no. 11.

PRN - 108007

NAME - None recorded **STATUS** None recorded **TYPE** - Milepost **PERIOD** - Post-Medieval

NGR - SN6424642864 **COMMUNITY** - Cynwyl Gaeo **COUNTY** - Carmarthenshire

HER DESCRIPTION -

A milepost on the turnpike road south of Lampeter. Shown on the Ordnance Survey Old Series mapping, Volume VI, pp. 70. Marked as no. 12.

PRN - 108008

NAME - None recorded **STATUS** None recorded **TYPE** - Milepost **PERIOD** - Post-Medieval

NGR - SN6142043710 **COMMUNITY** - Llanycrwys **COUNTY** - Carmarthenshire

HER DESCRIPTION -

A milepost on the turnpike road south of Lampeter. Shown on the Ordnance Survey Old Series mapping, Volume VI, pp. 70. Marked as no. 14.

PRN - 108009

NAME - None recorded **STATUS** None recorded **TYPE** - Milepost **PERIOD** - Post-Medieval

NGR - SN7881036670 **COMMUNITY** - Llanfair-ar-y-bryn **COUNTY** - Carmarthenshire

HER DESCRIPTION -

A milepost on the turnpike road northeast of Llandovery. Shown on Ordnance Survey Old Series mapping, Volume VI. Marked as no. 2.

PRN - 108010

NAME - None recorded **STATUS** None recorded **TYPE** - Milepost **PERIOD** - Post-Medieval

NGR - SN8080439338 **COMMUNITY** - Llanfair-ar-y-bryn **COUNTY** - Carmarthenshire

HER DESCRIPTION -

A milepost on the turnpike road northeast of Llandovery. Shown on Ordnance Survey Old Series mapping, Volume VI, pp. 71. Marked as no. 4.

PRN - 108011

NAME - None recorded **STATUS** None recorded **TYPE** - Milepost **PERIOD** - Post-Medieval

NGR - SN8339041020 **COMMUNITY** - Llanfair-ar-y-bryn **COUNTY** - Carmarthenshire

HER DESCRIPTION -

A milepost on the southernmost branch of Llandovery to Cyngordy/Talgarth turnpike road. Shown on Ordnance Survey Old Series Volume VI, pp. 72. Marked as no. 6.

PRN - 108012

NAME - None recorded **STATUS** None recorded **TYPE** - Milepost **PERIOD** - Post-Medieval

NGR - SN3783419168 **COMMUNITY** - Carmarthen **COUNTY** - Carmarthenshire

HER DESCRIPTION -

A milepost on the Carmarthen to St Clears turnpike road. Shown on Ordnance Survey Old Series, Volume VI, pp. 80. Marked as no. 2.

PRN - 108013

NAME - None recorded **STATUS** None recorded **TYPE** - Milepost **PERIOD** - Post-Medieval

NGR - SN3627819338 **COMMUNITY** - Carmarthen **COUNTY** - Carmarthenshire

HER DESCRIPTION -

A milepost on the Carmarthen to St Clears turnpike road. Shown on Ordnance Survey Old Series, Volume VI, pp. 80. Marked as no. 3.

PRN - 108014

NAME - None recorded **STATUS** None recorded **TYPE** - Milepost **PERIOD** - Post-Medieval

NGR - SN3458019060 **COMMUNITY** - Newchurch and Merthyr **COUNTY** - Carmarthenshire

HER DESCRIPTION -

A milepost on the Carmarthen to St Clears turnpike road. Shown on Ordnance Survey Old Series, Volume VI, pp. 80. Marked as no. 4.

PRN - 108015

NAME - None recorded **STATUS** None recorded **TYPE** - Milepost **PERIOD** - Post-Medieval

NGR - SN3312018580 **COMMUNITY** - Newchurch and Merthyr **COUNTY** - Carmarthenshire

HER DESCRIPTION -

A milepost on the Carmarthen to St Clears turnpike road. Shown on Ordnance Survey Old Series, Volume VI, pp. 80. Marked as no. 5.

PRN - 108016

NAME - None recorded **STATUS** None recorded **TYPE -** Milepost **PERIOD -** Post-Medieval

NGR - SN2892016670 **COMMUNITY -** St Clears **COUNTY -** Carmarthenshire

HER DESCRIPTION -

A milepost on the Carmarthen to St Clears turnpike road. Shown on Ordnance Survey Old Series, Volume VI, pp. 80. Marked as no. 8.

PRN - 108017

NAME - None recorded **STATUS** None recorded **TYPE -** Milepost **PERIOD -** Post-Medieval

NGR - SN2788016072 **COMMUNITY -** St ClearsSt Clears **COUNTY -** Carmarthenshire

HER DESCRIPTION -

A milepost on the St Clears to Laugharne turnpike road. Shown on Ordnance Survey Old Series, Volume VI, pp. 80. Marked as no. 9.

PRN - 108018

NAME - None recorded **STATUS** None recorded **TYPE -** Milepost **PERIOD -** Post-Medieval

NGR - SN2732114811 **COMMUNITY -** Llanddowror **COUNTY -** Carmarthenshire

HER DESCRIPTION -

A milepost on the turnpike between St Clears and Llanddowror. Shown on Ordnance Survey Old Series, Volume VI, pp. 80. Marked as no. 10.

PRN - 108019

NAME - None recorded **STATUS** None recorded **TYPE -** Milepost **PERIOD -** Post-Medieval

NGR - SN2579514685 **COMMUNITY -** Llanddowror **COUNTY -** Carmarthenshire

HER DESCRIPTION -

A milepost on the turnpike road to Llandowror. Shown on Ordnance Survey Old Series, Volume VI, pp. 80. Marked as no. 11.

PRN - 108020

NAME - None recorded **STATUS** None recorded **TYPE** - Milepost **PERIOD** - Post-Medieval

NGR - SN3768037590 **COMMUNITY** - Llangeler **COUNTY** - Carmarthenshire

HER DESCRIPTION -

A milepost on a parallel section of the Carmarthen to Newcastle Emlyn Turnpike road. Shown on Ordnance Survey Old Series Volume VI, pp. 68. Marked as no. 13.

PRN - 108021

NAME - None recorded **STATUS** None recorded **TYPE** - Milestone **PERIOD** - Post-Medieval

NGR - SN5593722313 **COMMUNITY** - Llangathen **COUNTY** - Carmarthenshire

HER DESCRIPTION -

A milepost on the Ordnance Survey Old Series Volume VI, pp. 82. Marked as no. 10.

PRN - 108022

NAME - None recorded **STATUS** None recorded **TYPE** - Milestone **PERIOD** - Post-Medieval

NGR - SN5767222694 **COMMUNITY** - Llangathen **COUNTY** - Carmarthenshire

HER DESCRIPTION -

A milepost on the Ordnance Survey Old Series Volume VI, pp. 82. Marked as no. 11.

PRN - 108023

NAME - None recorded **STATUS** None recorded **TYPE** - Milestone **PERIOD** - Post-Medieval

NGR - SN5885023240 **COMMUNITY** - Llangathen **COUNTY** - Carmarthenshire

HER DESCRIPTION -

A milepost on the Ordnance Survey Old Series Volume VI, pp. 82. Marked as no. 12.

PRN - 108024

NAME - None recorded **STATUS** None recorded **TYPE** - Milestone **PERIOD** - Post-Medieval

NGR - SN7261537382 **COMMUNITY** - Cilycwm **COUNTY** - Carmarthenshire

HER DESCRIPTION -

A milepost on the Ordnance Survey Old Series Volume VI, pp. 71. Marked as no. 4.

PRN - 108025

NAME - None recorded **STATUS** None recorded **TYPE** - Milestone **PERIOD** - Post-Medieval

NGR - SN7140537862 **COMMUNITY** - Cilycwm **COUNTY** - Carmarthenshire

HER DESCRIPTION -

A milepost on the Ordnance Survey Old Series Volume VI, pp. 71. Marked as no. 5.

PRN - 108026

NAME - None recorded **STATUS** None recorded **TYPE** - Milestone **PERIOD** - Post-Medieval

NGR - SN6974437428 **COMMUNITY** - Llanwrda **COUNTY** - Carmarthenshire

HER DESCRIPTION -

A milepost on the Ordnance Survey Old Series Volume VI, pp. Marked as no. No 6.

PRN - 108027

NAME - None recorded **STATUS** None recorded **TYPE** - Milestone **PERIOD** - Post-Medieval

NGR - SN6831137466 **COMMUNITY** - Cynwyl Gaeo **COUNTY** - Carmarthenshire

HER DESCRIPTION -

A milepost on the Ordnance Survey Old Series Volume VI, pp.71. Marked as no. 7.

PRN - 108028

NAME - None recorded **STATUS** None recorded **TYPE** - Milestone **PERIOD** - Post-Medieval

NGR - SN6281043770 **COMMUNITY** - Llanycrwys **COUNTY** - Carmarthenshire

HER DESCRIPTION -

A milepost on the turnpike south of Lampeter. Shown on Ordnance Survey Old Series Volume VI, pp. 70. Marked as no. 13.

PRN - 108029

NAME - None recorded **STATUS** None recorded **TYPE** - Milestone **PERIOD** - Post-Medieval

NGR - SN7380232654 **COMMUNITY** - Llanwrda **COUNTY** - Carmarthenshire

HER DESCRIPTION -

A milepost shown on the Ordnance Survey Old Series Volume VI, pp. 71. Marked as no. 2.

PRN - 108030

NAME - None recorded **STATUS** None recorded **TYPE** - Milestone **PERIOD** - Post-Medieval

NGR - SN7514133405 **COMMUNITY** - Llanwrda **COUNTY** - Carmarthenshire

HER DESCRIPTION -

A milepost shown on the Ordnance Survey Old Series Volume VI, pp. 71. Marked as no. 1.

PRN - 108031

NAME - None recorded **STATUS** None recorded **TYPE** - Milestone **PERIOD** - Post-Medieval

NGR - SN7633035960 **COMMUNITY** - Llandovery **COUNTY** - Carmarthenshire

HER DESCRIPTION -

A milepost south of Dolauhiron Bridge, shown on the Ordnance Survey Old Series, Volume VI, pp 71. Marked as no. No. 10.

PRN - 108032

NAME - None recorded **STATUS** None recorded **TYPE** - Milestone **PERIOD** - Post-Medieval

NGR - SN7743035480 **COMMUNITY** - Llandovery **COUNTY** - Carmarthenshire

HER DESCRIPTION -

A milepost on the turnpike road east northeast from Llandovery, shown on Ordnance Survey Old Series, Volume VI, pp. 71. Marked as no. 1.

PRN - 108033

NAME - None recorded **STATUS** None recorded **TYPE** - Milestone **PERIOD** - Post-Medieval

NGR - SN8580040950 **COMMUNITY** - Llanfair-ar-y-bryn **COUNTY** - Carmarthenshire

HER DESCRIPTION -

A milepost on the southernmost parallel branch of turnpike road northeast from Cynghordy/Talgarth. Shown on Ordnance Survey Old Series, Volume VI, pp 72. Marked as no. 7.

PRN - 108034

NAME - None recorded **STATUS** None recorded **TYPE** - Milestone **PERIOD** - Post-Medieval

NGR - SN3195117592 **COMMUNITY** - St Clears **COUNTY** - Carmarthenshire

HER DESCRIPTION -

A milepost on the Carmarthen to St Clears turnpike. Ordnance Survey Old Series, Volume VI, pp. 80. Marked as no. 6.

PRN - 108035

NAME - None recorded **STATUS** None recorded **TYPE -** Milestone **PERIOD -** Post-Medieval

NGR - SN3030017130 **COMMUNITY -** St Clears **COUNTY -** Carmarthenshire

HER DESCRIPTION -

A milepost on the Carmarthen to St Clears turnpike road. Ordnance Survey Old Series, Volume VI, pp. 80. Marked as no. 7.

PRN - 108036

NAME - None recorded **STATUS** None recorded **TYPE -** Milestone **PERIOD -** Post-Medieval

NGR - SN5306621520 **COMMUNITY -** Llanegwad **COUNTY -** Carmarthenshire

HER DESCRIPTION -

A milepost shown on the Ordnance Survey Old Series Volume VI, pp. 82, No 8.

PRN - 108037

NAME - None recorded **STATUS** None recorded **TYPE -** Milestone **PERIOD -** Post-Medieval

NGR - SN3959117864 **COMMUNITY -** Carmarthen **COUNTY -** Carmarthenshire

HER DESCRIPTION -

A milepost on the turnpike road from Carmarthen to Llansteffan. Shown on the Ordnance Survey Old Series Volume VI, pp. 81. Marked as no. 2.

PRN - 108038

NAME - None recorded **STATUS** None recorded **TYPE -** Milestone **PERIOD -** Post-Medieval

NGR - SN3884221975 **COMMUNITY -** Newchurch and Merthyr **COUNTY -** Carmarthenshire

HER DESCRIPTION -

A milepost on the Carmarthen to Newcastle Emlyn turnpike road. Shown on the Ordnance Survey Old Series, Volume VI, pp. 81. Marked as no. 2.

PRN - 108039

NAME - None recorded **STATUS** None recorded **TYPE -** Milestone **PERIOD -** Post-

Medieval

NGR - SN3705226838 **COMMUNITY** - Cynwyl Elfed **COUNTY** - Carmarthenshire

HER DESCRIPTION -

A milepost on the Carmarthen to Newcastle Emlyn turnpike road. Shown on the Ordnance Survey Old Series, Volume VI, pp. 68. Marked as no. 6.

PRN - 108040

NAME - None recorded **STATUS** None recorded **TYPE** - Milestone **PERIOD** - Post-Medieval

NGR - SN3738028240 **COMMUNITY** - Cynwyl Elfed **COUNTY** - Carmarthenshire

HER DESCRIPTION -

A milepost on the Carmarthen to Newcastle Emlyn turnpike road. Shown on the Ordnance Survey Old Series Volume VI, pp. 68. Marked as no. 7.

PRN - 108041

NAME - None recorded **STATUS** None recorded **TYPE** - Milestone **PERIOD** - Post-Medieval

NGR - SN3735029880 **COMMUNITY** - Cynwyl Elfed **COUNTY** - Carmarthenshire

HER DESCRIPTION -

A milepost on a section of the Carmarthen to Newcastle Emlyn turnpike road. Shown on the Ordnance Survey Old Series Volume VI, pp. 68. Marked as no. 8.

PRN - 108042

NAME - None recorded **STATUS** None recorded **TYPE** - Milestone **PERIOD** - Post-Medieval

NGR - SN3758031390 **COMMUNITY** - Cynwyl Elfed **COUNTY** - Carmarthenshire

HER DESCRIPTION -

A milepost on a section of the Carmarthen to Newcastle Emlyn turnpike road. Shown on the Ordnance Survey Old Series Volume VI, pp. 68. Marked as no. 9.

PRN - 108043

NAME - None recorded **STATUS** None recorded **TYPE** - Milestone **PERIOD** - Post-Medieval

NGR - SN3786033000 **COMMUNITY** - Cynwyl Elfed **COUNTY** - Carmarthenshire

HER DESCRIPTION -

A milepost on a section of the Carmarthen to Newcastle Emlyn turnpike road. Shown on the Ordnance Survey Old Series Volume VI, pp. 68. Marked as no. 10.

PRN - 108044

NAME - None recorded **STATUS** None recorded **TYPE -** Milestone **PERIOD -** Post-Medieval

NGR - SN3805034460 **COMMUNITY -** Llangeler **COUNTY -** Carmarthenshire

HER DESCRIPTION -

A milepost on a section of the Carmarthen to Newcastle Emlyn turnpike road. Shown on the Ordnance Survey Old Series, Volume VI, pp. 68. Marked as no. 11.

PRN - 108045

NAME - None recorded **STATUS** None recorded **TYPE -** Milestone **PERIOD -** Post-Medieval

NGR - SN3739036080 **COMMUNITY -** Llangeler **COUNTY -** Carmarthenshire

HER DESCRIPTION -

A milepost on a section of the Carmarthen to Newcastle Emlyn turnpike road. Shown on the Ordnance Survey Old Series, Volume VI, pp. 68. Marked as no. 12.

PRN - 108046

NAME - None recorded **STATUS** None recorded **TYPE -** Milestone **PERIOD -** Post-Medieval

NGR - SN3722039040 **COMMUNITY -** Llangeler **COUNTY -** Carmarthenshire

HER DESCRIPTION -

A milepost on a section of the Carmarthen to Newcastle Emlyn turnpike road. Shown on the Ordnance Survey Old Series, Volume VI, pp. 68. Marked as no. 14.

PRN - 108047

NAME - None recorded **STATUS** None recorded **TYPE -** Milestone **PERIOD -** Post-Medieval

NGR - SN3594040150 **COMMUNITY -** Llangeler **COUNTY -** Carmarthenshire

HER DESCRIPTION -

A milepost on a section of the Carmarthen to Newcastle Emlyn turnpike road. Shown on the Ordnance Survey Old Series, Volume VI, pp. 68. Marked as no. 15.

PRN - 108048

NAME - None recorded **STATUS** None recorded **TYPE -** Milestone **PERIOD -** Post-Medieval

NGR - SN3343740627 **COMMUNITY -** Llangeler **COUNTY -** Carmarthenshire

HER DESCRIPTION -

A milepost on the Carmarthen to Newcastle Emlyn turnpike road. Shown on the Ordnance Survey Old Series, Volume VI, pp. 68. Marked as no. 17.

PRN - 108049

NAME - None recorded **STATUS** None recorded **TYPE** - Milestone **PERIOD** - Post-Medieval

NGR - SN3195540730 **COMMUNITY** - Newcastle Emlyn **COUNTY** - Carmarthenshire

HER DESCRIPTION -

A milepost on the Carmarthen to Newcastle Emlyn turnpike road. Shown on the Ordnance Survey Old Series, Volume VI, pp. 68. Marked as no. 18.

PRN - 108050

NAME - None recorded **STATUS** None recorded **TYPE** - Milestone **PERIOD** - Post-Medieval

NGR - SN30824138 **COMMUNITY** - LLANDYFRIOG **COUNTY** - Ceredigion

HER DESCRIPTION -

A milepost on the section of turnpike road from Newcastle Emlyn to the north side of Cardigan. Shown on Ordnance Survey Old Series, Volume VI, pp. 68. Marked as no. 8.

PRN - 108051

NAME - None recorded **STATUS** None recorded **TYPE** - Milestone **PERIOD** - Post-Medieval

NGR - SN26584449 **COMMUNITY** - BEULAH **COUNTY** - Ceredigion

HER DESCRIPTION -

A milepost on the section of turnpike road from Newcastle Emlyn to the north side of Cardigan. Shown on Ordnance Survey Old Series, Volume VI, pp. 68. Marked as no. 6.

PRN - 108052

NAME - None recorded **STATUS** None recorded **TYPE** - Milestone **PERIOD** - Post-Medieval

NGR - SN29274152 **COMMUNITY** - CENARTH **COUNTY** - Carmarthenshire

HER DESCRIPTION -

A milepost on the turnpike road to Haverfordwest (via Cenarth) from Newcastle Emlyn. Shown on the Ordnance Survey Old Series, Volume VI, Pp. 68. Marked as no. 20.

PRN - 108053

NAME - None recorded **STATUS** None recorded **TYPE** - Milestone **PERIOD** - Post-Medieval

NGR - SN27834093 COMMUNITY - CENARTH COUNTY - Carmarthenshire

HER DESCRIPTION -

A milepost on the turnpike road to Haverfordwest (via Cenarth) from Newcastle Emlyn. Shown on the Ordnance Survey Old Series, Volume VI, pp 68. Marked as no. 21.

PRN - 108054

NAME - None recorded **STATUS** None recorded **TYPE -** Milestone **PERIOD -** Post-Medieval

NGR - SN42444414 COMMUNITY - LLANDYSUL COUNTY - Ceredigion

HER DESCRIPTION -

A milepost on the section of turnpike road from Newcastle Emlyn to Lampeter. Shown on the Ordnance Survey Old Series, Volume VI, pp. 69. Marked as no. 18.

PRN - 108055

NAME - None recorded **STATUS** None recorded **TYPE -** Milestone **PERIOD -** Post-Medieval

NGR - SN43784494 COMMUNITY - LLANDYSUL COUNTY - Ceredigion

HER DESCRIPTION -

A milepost shown on the section of turnpike road from Newcastle Emlyn to Lampeter. Shown on the Ordnance Survey Old Series, Volume VI, pp. 57. Marked as no. 19.

PRN - 108056

NAME - None recorded **STATUS** None recorded **TYPE -** Milestone **PERIOD -** Post-Medieval

NGR - SN46714615 COMMUNITY - LLANDYSUL COUNTY - Ceredigion

HER DESCRIPTION -

A milepost on the section of turnpike road from Newcastle Emlyn to Lampeter. Shown on the Ordnance Survey Old Series, Volume VI, pp. 57. Marked as no. 21.

PRN - 108057

NAME - None recorded **STATUS** None recorded **TYPE -** Milestone **PERIOD -** Post-Medieval

NGR - SN50984619 COMMUNITY - LLANWENOG COUNTY - Ceredigion

HER DESCRIPTION -

A milepost on the section of turnpike road from Newcastle Emlyn to Lampeter. Shown on the Ordnance Survey Old Series, Volume VI, pp. 57. Marked as no. 24.

PRN - 108058

NAME - None recorded **STATUS** None recorded **TYPE -** Milestone **PERIOD -** Post-Medieval

NGR - SN55754727 **COMMUNITY -** LAMPETER **COUNTY -** Ceredigion

HER DESCRIPTION -

A milepost on the section of Turnpike from Newcastle Emlyn to Lampeter. Ordnance Survey Old Series, Volume VI. pp. 58. Marked as no. 27.

PRN - 108059

NAME - None recorded **STATUS** None recorded **TYPE -** Milestone **PERIOD -** Post-Medieval

NGR - SN55635184 **COMMUNITY -** LLANGYBI **COUNTY -** Ceredigion

HER DESCRIPTION -

A milepost on the section of Turnpike from Lampeter to Aberaeron. Marked on Ordnance Survey Old Series, Volume VI. pp. 58. Marked as no. 3.

PRN - 108060

NAME - None recorded **STATUS** None recorded **TYPE -** Milestone **PERIOD -** Post-Medieval

NGR - SN56065046 **COMMUNITY -** LLANGYBI **COUNTY -** Ceredigion

HER DESCRIPTION -

A milepost on the section of Turnpike from Lampeter to Aberaeron. Marked on Ordnance Survey Old Series, Volume VI. pp. 58. Marked as no. 2.

PRN - 108061

NAME - None recorded **STATUS** None recorded **TYPE -** Milestone **PERIOD -** Post-Medieval

NGR - SN52305650 **COMMUNITY -** LLANFIHANGEL YSTRAD **COUNTY -** Ceredigion

HER DESCRIPTION -

A milepost on the section of turnpike from Lampeter to Aberaeron. Marked on Ordnance Survey Old Series, Volume VI, pp. 57. Marked as no. 6.

PRN - 108062

NAME - None recorded **STATUS** None recorded **TYPE -** Milestone **PERIOD -** Post-Medieval

NGR - SN51605778 **COMMUNITY -** LLANFIHANGEL YSTRAD **COUNTY -** Ceredigion

HER DESCRIPTION -

A milepost on the section of turnpike from Lampeter to Aberaeron. Marked on Ordnance Survey Old Series, Volume VI, pp. 57. Marked as no. 5.

PRN - 108063

NAME - None recorded **STATUS** None recorded **TYPE** - Milestone **PERIOD** - Post-Medieval

NGR - SN49065967 **COMMUNITY** - CILIAU AERON **COUNTY** - Ceredigion

HER DESCRIPTION -

A milepost on the section of turnpike from Lampeter to Aberaeron. Marked on Ordnance Survey Old Series, Volume VI, pp. 57. Marked as no. 3.

PRN - 108064

NAME - None recorded **STATUS** None recorded **TYPE** - Milestone **PERIOD** - Post-Medieval

NGR - SN47466002 **COMMUNITY** - HENYNYW **COUNTY** - Ceredigion

HER DESCRIPTION -

A milepost on the section of turnpike from Lampeter to Aberaeron. Marked on Ordnance Survey Old Series, Volume VI, pp. 57. Marked as no. 2.

PRN - 108065

NAME - None recorded **STATUS** None recorded **TYPE** - Milestone **PERIOD** - Post-Medieval

NGR - SN46506116 **COMMUNITY** - HENFYNYW **COUNTY** - Ceredigion

HER DESCRIPTION -

A milepost on the section of turnpike from Lampeter to Aberaeron. Marked on Ordnance Survey Old Series, Volume VI, pp. 57. Marked as no. No. 1.

PRN - 108066

NAME - None recorded **STATUS** None recorded **TYPE** - Milestone **PERIOD** - Post-Medieval

NGR - SN65349038 **COMMUNITY** - LLANGYNFELYN **COUNTY** - Ceredigion

HER DESCRIPTION -

A milestone on the turnpike road south of Tre-Taliesen. Shown on the 1:2500 1st edition Ordnance Survey map Cardiganshire sheet 03.08.

PRN - 108067

NAME - None recorded **STATUS** None recorded **TYPE** - Milestone **PERIOD** - Post-Medieval

NGR - SN69279679 **COMMUNITY** - YSGUBOR-Y-COED **COUNTY** - Ceredigion

HER DESCRIPTION -

A milestone on the turnpike road north of Ysgubor-y-coed. Shown on the 1:2500 1st edition Ordnance Survey map Cardiganshire sheet 02.05.

PRN - 108068

NAME - None recorded **STATUS** None recorded **TYPE** - Milestone **PERIOD** - Post-Medieval

NGR - SN68559539 **COMMUNITY** - YSGUBOR-Y-COED **COUNTY** - Ceredigion

HER DESCRIPTION -

A milestone shown on the turnpike road at Ysgubor-y-Coed. Shown on the 1:2500 1st edition Ordnance Survey map Cardiganshire sheet 02.09.

PRN - 108069

NAME - None recorded **STATUS** None recorded **TYPE** - Milestone **PERIOD** - Post-Medieval

NGR - SN67559422 **COMMUNITY** - YSGUBOR-Y-COED **COUNTY** - Ceredigion

HER DESCRIPTION -

A milestone shown on the turnpike road south of Ysgubor-y-coed. Shown on the 1:2500 1st edition Ordnance Survey map Cardiganshire sheet 02.09.

PRN - 108070

NAME - None recorded **STATUS** None recorded **TYPE** - Milestone **PERIOD** - Post-Medieval

NGR - SN64458758 **COMMUNITY** - CEULANAMAESMAWR **COUNTY** - Ceredigion

HER DESCRIPTION -

A milestone on the turnpike road south west of Talybont. Shown on the 1:2500 1st edition Ordnance Survey map Cardiganshire sheet 03.12.

PRN - 108071

NAME - None recorded **STATUS** None recorded **TYPE** - Milestone **PERIOD** - Post-Medieval

NGR - SN61958370 **COMMUNITY** - FAENOR **COUNTY** - Ceredigion

HER DESCRIPTION -

A milestone on the turnpike road south of Bow Street. Shown on the 1:2500 1st edition Ordnance Survey map Cardiganshire sheet 06.07.

PRN - 108072

NAME - None recorded **STATUS** None recorded **TYPE -** Milestone **PERIOD -** Post-Medieval

NGR - SN61268245 **COMMUNITY -** FAENOR **COUNTY -** Ceredigion

HER DESCRIPTION -

A milestone on the turnpike road between Bow Street and Aberystwyth. Shown on the 1:2500 1st edition Ordnance Survey map Cardiganshire sheet 06.10

PRN - 108073

NAME - None recorded **STATUS** None recorded **TYPE -** Milestone **PERIOD -** Post-Medieval

NGR - SN60958055 **COMMUNITY -** LLANBADARN FAWR **COUNTY -** Ceredigion

HER DESCRIPTION -

A milestone on the turnpike road at Pendre, east of Aberystwyth. Shown on the 1:2500 1st edition Ordnance Survey map Cardiganshire sheet 06.14.

PRN - 108074

NAME - None recorded **STATUS** None recorded **TYPE -** Milestone **PERIOD -** Post-Medieval

NGR - SN63908080 **COMMUNITY -** MELINDWR **COUNTY -** Ceredigion

HER DESCRIPTION -

A milestone on the turnpike road east of Aberystwyth, west of Capel Bangor. Shown on the 1:2500 1st edition Ordnance Survey map Cardiganshire sheet 06.15.

PRN - 108075

NAME - None recorded **STATUS** None recorded **TYPE -** Milestone **PERIOD -** Post-Medieval

NGR - SN70028089 **COMMUNITY -** MELINDWR **COUNTY -** Ceredigion

HER DESCRIPTION -

A milestone on the turnpike road East of Goginan. Shown on the 1:2500 1st edition Ordnance Survey map Cardiganshire sheet 07.10.

PRN - 108076

NAME - None recorded **STATUS** None recorded **TYPE -** Milestone **PERIOD -** Post-Medieval

NGR - SN72238127 **COMMUNITY -** MELINDWR **COUNTY -** Ceredigion

HER DESCRIPTION -

A milestone on the turnpike road at Rhyd-llydan. Shown on the 1:2500 1st edition Ordnance Survey map Cardiganshire sheet 07.11.

PRN - 108077

NAME - None recorded **STATUS** None recorded **TYPE** - Milestone **PERIOD** - Post-Medieval

NGR - SN77598172 **COMMUNITY** - BLAENRHEIDOL **COUNTY** - Ceredigion

HER DESCRIPTION -

A milestone on the turnpike road at Dyffryn Castell. Shown on the 1:2500 1st edition Ordnance Survey map Cardiganshire sheet 08.09.

PRN - 108078

NAME - None recorded **STATUS** None recorded **TYPE** - Milestone **PERIOD** - Post-Medieval

NGR - SN75147873 **COMMUNITY** - BLAENRHEIDOL **COUNTY** - Ceredigion

HER DESCRIPTION -

A milestone on the turnpike road at Yspytty-Cynfyn. Shown on the 1:2500 1st edition Ordnance Survey map Cardiganshire sheet 11.04.

PRN - 108079

NAME - None recorded **STATUS** None recorded **TYPE** - Milestone **PERIOD** - Post-Medieval

NGR - SN73167687 **COMMUNITY** - PONTARFYNACH **COUNTY** - Ceredigion

HER DESCRIPTION -

A milestone on the turnpike road west of Devils Bridge. Shown on the 1:2500 1st edition Ordnance Survey map Cardiganshire sheet 11.07.

PRN - 108080

NAME - None recorded **STATUS** None recorded **TYPE** - Milestone **PERIOD** - Post-Medieval

NGR - SN70717838 **COMMUNITY** - MELINDWR **COUNTY** - Ceredigion

HER DESCRIPTION -

A milestone on the turnpike road at Llanbadarn-y-Creuddyn. Shown on the 1:2500 1st edition Ordnance Survey map Cardiganshire sheet 11.02.

PRN - 108081

NAME - None recorded **STATUS** None recorded **TYPE** - Milestone **PERIOD** - Post-Medieval

NGR - SN69037827 COMMUNITY - MELINDWR COUNTY - Ceredigion

HER DESCRIPTION -

A milestone on the turnpike road at Llanbadarn-y-Creuddyn. Shown on the 1:2500 1st edition Ordnance Survey map Cardiganshire sheet 11.02.

PRN - 108082

NAME - None recorded **STATUS** None recorded **TYPE -** Milestone **PERIOD -** Post-Medieval

NGR - SN67607768 COMMUNITY - MELINDWR COUNTY - Ceredigion

HER DESCRIPTION -

A milestone on the turnpike road at Coed Ty-llwyd. Shown on the 1:2500 1st edition Ordnance Survey map Cardiganshire sheet 11.05.

PRN - 108083

NAME - None recorded **STATUS** None recorded **TYPE -** Milestone **PERIOD -** Post-Medieval

NGR - SN66087788 COMMUNITY - TRAWSGOED COUNTY - Ceredigion

HER DESCRIPTION -

A milestone on the turnpike road east of Capel Seion. Shown on the 1:2500 1st edition Ordnance Survey map Cardiganshire sheet 10.04.

PRN - 108084

NAME - None recorded **STATUS** None recorded **TYPE -** Milestone **PERIOD -** Post-Medieval

NGR - SN61787967 COMMUNITY - LLANFARIAN COUNTY - Ceredigion

HER DESCRIPTION -

A milestone on the turnpike road south east of Aberystwyth. Shown on the 1:2500 1st edition Ordnance Survey map Cardiganshire sheet 06.15.

PRN - 108085

NAME - None recorded **STATUS** None recorded **TYPE -** Milestone **PERIOD -** Post-Medieval

NGR - SN60247951 COMMUNITY - LLANFARIAN COUNTY - Ceredigion

HER DESCRIPTION -

A milestone on the turnpike road south east of Aberystwyth. Shown on the 1:2500 1st edition Ordnance Survey map Cardiganshire sheet 06.14.

PRN - 108086

NAME - None recorded **STATUS** None recorded **TYPE** - Milestone **PERIOD** - Post-Medieval

NGR - SN57877606 **COMMUNITY** - LLANFARIAN **COUNTY** - Ceredigion

HER DESCRIPTION -

A milestone on the turnpike road north of Blaen-Plwyf at Llanychaiarn. Shown on the 1:2500 1st edition Ordnance Survey map Cardiganshire sheet 10.09.

PRN - 108087

NAME - None recorded **STATUS** None recorded **TYPE** - Milestone **PERIOD** - Post-Medieval

NGR - SN54697058 **COMMUNITY** - LLANRHYSTYD **COUNTY** - Ceredigion

HER DESCRIPTION -

A milestone on the turnpike road at Moel-Ifor. Shown on the 1:2500 1st edition Ordnance Survey map Cardiganshire sheet 14.08.

PRN - 108088

NAME - None recorded **STATUS** None recorded **TYPE** - Milestone **PERIOD** - Post-Medieval

NGR - SN54256973 **COMMUNITY** - LLANRHYSTYD **COUNTY** - Ceredigion

HER DESCRIPTION -

A milestone on the turnpike road at Llanrhystyd. Shown on the 1:2500 1st edition Ordnance Survey map Cardiganshire sheet 14.11.

PRN - 108089

NAME - None recorded **STATUS** None recorded **TYPE** - Milestone **PERIOD** - Post-Medieval

NGR - SN54806832 **COMMUNITY** - LLANRHYSTYD **COUNTY** - Ceredigion

HER DESCRIPTION -

A milestone on the turnpike road south east of Llanrhystyd. Shown on the 1:2500 1st edition Ordnance Survey map Cardiganshire sheet 14.16.

PRN - 108090

NAME - None recorded **STATUS** None recorded **TYPE** - Milestone **PERIOD** - Post-Medieval

NGR - SN55026677 **COMMUNITY** - LLANSANTFFRAED **COUNTY** - Ceredigion

HER DESCRIPTION -

A milestone on the turnpike road south of Peris. Shown on the 1:2500 1st edition Ordnance Survey map Cardiganshire sheet 14.16.

PRN - 108091

NAME - None recorded **STATUS** None recorded **TYPE -** Milestone **PERIOD -** Post-Medieval

NGR - SN54286199 **COMMUNITY -** DYFFRYN ARTH **COUNTY -** Ceredigion

HER DESCRIPTION -

A milestone on the turnpike road at Pont Glan-Bran. Shown on the 1:2500 1st edition Ordnance Survey map Cardiganshire sheet 19.12.

PRN - 108092

NAME - None recorded **STATUS** None recorded **TYPE -** Milestone **PERIOD -** Post-Medieval

NGR - SN52536823 **COMMUNITY -** LLANSANTFFRAED **COUNTY -** Ceredigion

HER DESCRIPTION -

A milestone on the turnpike road north-east of Llanon. Shown on the 1:2500 1st edition Ordnance Survey map Cardiganshire sheet 14.15.

PRN - 108093

NAME - None recorded **STATUS** None recorded **TYPE -** Milestone **PERIOD -** Post-Medieval

NGR - SN50486580 **COMMUNITY -** LLANSANTFFRAED **COUNTY -** Ceredigion

HER DESCRIPTION -

A milestone on the turnpike road at Morfa-uchaf. Shown on the 1:2500 1st edition Ordnance Survey map Cardiganshire sheet 19.02.

PRN - 108094

NAME - None recorded **STATUS** None recorded **TYPE -** Milestone **PERIOD -** Post-Medieval

NGR - SN48116410 **COMMUNITY -** DYFFRYN ARTH **COUNTY -** Ceredigion

HER DESCRIPTION -

A milestone on the turnpike road at Dolau-Arth. Shown on the 1:2500 1st edition Ordnance Survey map Cardiganshire sheet 19.05.

PRN - 108095

NAME - None recorded **STATUS** None recorded **TYPE -** Milestone **PERIOD -** Post-

Medieval

NGR - SN46866320 **COMMUNITY** - DYFFRYN ARTH **COUNTY** - Ceredigion

HER DESCRIPTION -

A milestone on the turnpike road east of Aberayron. Shown on the 1:2500 1st edition Ordnance Survey map Cardiganshire sheet 18.12.

PRN - 108096

NAME - None recorded **STATUS** None recorded **TYPE** - Milestone **PERIOD** - Post-Medieval

NGR - SN45166245 **COMMUNITY** - HENFYNYW **COUNTY** - Ceredigion

HER DESCRIPTION -

A milestone on the turnpike road at Henfynyw. Shown on the 1:2500 1st edition Ordnance Survey map Cardiganshire sheet 18.12.

PRN - 108097

NAME - None recorded **STATUS** None recorded **TYPE** - Milestone **PERIOD** - Post-Medieval

NGR - SN44966105 **COMMUNITY** - HENFYNYW **COUNTY** - Ceredigion

HER DESCRIPTION -

A milestone on the turnpike road at Ffos-y-ffin. Shown on the 1:2500 1st edition Ordnance Survey map Cardiganshire sheet 18.16.

PRN - 108098

NAME - None recorded **STATUS** None recorded **TYPE** - Milestone **PERIOD** - Post-Medieval

NGR - SN43105861 **COMMUNITY** - LLANARTH **COUNTY** - Ceredigion

HER DESCRIPTION -

A milestone on the turnpike road north of Llanarth. Shown on the 1:2500 1st edition Ordnance Survey map Cardiganshire sheet 24.07.

PRN - 108099

NAME - None recorded **STATUS** None recorded **TYPE** - Milestone **PERIOD** - Post-Medieval

NGR - SN40625478 **COMMUNITY** - LLANARTH **COUNTY** - Ceredigion

HER DESCRIPTION -

A milestone on the turnpike road at Rhyd-y-Beillen. Shown on the 1:2500 1st edition Ordnance Survey map Cardiganshire sheet 24.14.

PRN - 108100

NAME - None recorded **STATUS** None recorded **TYPE -** Milestone **PERIOD -** Post-Medieval

NGR - SN38175302 **COMMUNITY -** LLANDYSSILIOGOGO **COUNTY -** Ceredigion

HER DESCRIPTION -

A milestone on the turnpike road east of Ffynnon -Ddewi. Shown on the 1:2500 1st edition Ordnance Survey map Cardiganshire sheet 32.01.

PRN - 108101

NAME - None recorded **STATUS** None recorded **TYPE -** Milestone **PERIOD -** Post-Medieval

NGR - SN35195195 **COMMUNITY -** LLANGRANNOG **COUNTY -** Ceredigion

HER DESCRIPTION -

A milestone on the turnpike road at Pentre-gat. Shown on the 1:2500 1st edition Ordnance Survey map Cardiganshire sheet 31.08.

PRN - 108102

NAME - None recorded **STATUS** None recorded **TYPE -** Milestone **PERIOD -** Post-Medieval

NGR - SN30795072 **COMMUNITY -** PENBRYN **COUNTY -** Ceredigion

HER DESCRIPTION -

A milestone on the turnpike road between Temple Bar and Sarnau. Shown on the 1:2500 1st edition Ordnance Survey map Cardiganshire sheet 31.10.

PRN - 108103

NAME - None recorded **STATUS** None recorded **TYPE -** Milestone **PERIOD -** Post-Medieval

NGR - SN28014922 **COMMUNITY -** PENBRYN **COUNTY -** Ceredigion

HER DESCRIPTION -

A milestone on the turnpike road between Blaenporth and Tanygroes. Shown on the 1:2500 1st edition Ordnance Survey map Cardiganshire sheet 31.13.

PRN - 108104

NAME - None recorded **STATUS** None recorded **TYPE -** Milestone **PERIOD -** Post-Medieval

NGR - SN25774885 **COMMUNITY -** ABERPORTH **COUNTY -** Ceredigion

HER DESCRIPTION -

A milestone on the turnpike road between Blaenannerch and Blaenport. Shown on the 1:2500 1st edition Ordnance Survey map Cardiganshire sheet 30.16.

PRN - 108105

NAME - None recorded **STATUS** None recorded **TYPE** - Milestone **PERIOD** - Post-Medieval

NGR - SN23364873 **COMMUNITY** - Y FERWIG **COUNTY** - Ceredigion

HER DESCRIPTION -

A milestone on the turnpike road 4 miles north east of Cardigan at Tremain. Shown on the 1:2500 1st edition Ordnance Survey map Cardiganshire sheet 30.15.

PRN - 108106

NAME - None recorded **STATUS** None recorded **TYPE** - Milestone **PERIOD** - Post-Medieval

NGR - SN21844819 **COMMUNITY** - Y FERWIG **COUNTY** - Ceredigion

HER DESCRIPTION -

A milestone on the turnpike road 3 miles north east of Cardigan at Penparc. Shown on the 1:2500 1st edition Ordnance Survey map Cardiganshire sheet 30.14.

PRN - 108107

NAME - None recorded **STATUS** None recorded **TYPE** - Milestone **PERIOD** - Post-Medieval

NGR - SN20364864 **COMMUNITY** - CARDIGAN **COUNTY** - Ceredigion

HER DESCRIPTION -

A milestone on the turnpike road 2 miles north east of Cardigan at Banc Y Warren. Shown on the 1:2500 1st edition Ordnance Survey map Cardiganshire sheet 38.02.

PRN - 108108

NAME - None recorded **STATUS** None recorded **TYPE** - Milestone **PERIOD** - Post-Medieval

NGR - SN18984689 **COMMUNITY** - CARDIGAN **COUNTY** - Ceredigion

HER DESCRIPTION -

A milestone on the turnpike road 1 mile north east of Cardigan. Shown on the 1:2500 1st edition Ordnance Survey map Cardiganshire sheet 38.01.

PRN - 108109

NAME - None recorded **STATUS** None recorded **TYPE** - Milestone **PERIOD** - Post-Medieval

NGR - SN18914599 COMMUNITY - CARDIGAN COUNTY - Ceredigion

HER DESCRIPTION -

A milestone on the turnpike road 1 mile east of Cardigan. Shown on the 1:2500 1st edition Ordnance Survey map Cardiganshire sheet 38.05.

PRN - 108110

NAME - None recorded **STATUS** None recorded **TYPE -** Milestone **PERIOD -** Post-Medieval

NGR - SN19334602 COMMUNITY - LLANGOEDMOR COUNTY - Ceredigion

HER DESCRIPTION -

A milestone on the turnpike road 1 mile east of Cardigan. Shown on the 1:2500 1st edition Ordnance Survey map Cardiganshire sheet 38.05.

PRN - 108111

NAME - None recorded **STATUS** None recorded **TYPE -** Milestone **PERIOD -** Post-Medieval

NGR - SN20724572 COMMUNITY - LLANGOEDMOR COUNTY - Ceredigion

HER DESCRIPTION -

A milestone on the turnpike road east of Cardigan. Shown on the 1:2500 1st edition Ordnance Survey map Cardiganshire sheet 38.06.

PRN - 108112

NAME - None recorded **STATUS** None recorded **TYPE -** Milestone **PERIOD -** Post-Medieval

NGR - SN23954578 COMMUNITY - LLANGOEDMOR COUNTY - Ceredigion

HER DESCRIPTION -

A milestone on the turnpike road east of Cardigan at Pant-Gwyn. Shown on the 1:2500 1st edition Ordnance Survey map Cardiganshire sheet 38.07.

PRN - 108113

NAME - None recorded **STATUS** None recorded **TYPE -** Milestone **PERIOD -** Post-Medieval

NGR - SN28644248 COMMUNITY - BEULAH COUNTY - Ceredigion

HER DESCRIPTION -

A milestone on the turnpike at Troed-y-Rhiw Sion. Northwest of Cwm Cou. Shown on the 1:2500 1st edition Ordnance Survey map Cardiganshire sheet 39.13.

PRN - 108114

NAME - None recorded **STATUS** None recorded **TYPE -** Milestone **PERIOD -** Post-Medieval

NGR - SN4089007270 **COMMUNITY -** Kidwelly **COUNTY -** Carmarthenshire

HER DESCRIPTION -

A milestone on the Kidwelly to Carmarthen turnpike road. Appears on the Ordnance Survey 1st edition 1880 labelled "Carmarthen 9" and "Llanelly 9". Also appears on the Ordnance Survey 2nd edition 1906 labelled as "Carmarthen 9" and "Llanelly 9 1/2".

PRN - 108115

NAME - None recorded **STATUS** None recorded **TYPE -** Milestone **PERIOD -** Post-Medieval

NGR - SN4181008565 **COMMUNITY -** Kidwelly **COUNTY -** Carmarthenshire

HER DESCRIPTION -

A milestone on the Kidwelly to Carmarthen turnpike. Visible on the Ordnance Survey 1st edition 1880. Labelled "Kidwelly 1", "Caermarthen 8" and "Llanelly 10". Also appears on the Ordnance Survey 2nd edition 1906 labelled "Carmarthen 8" and "Kidwelly 1".

PRN - 108116

NAME - None recorded **STATUS** None recorded **TYPE -** Milestone **PERIOD -** Post-Medieval

NGR - SN4171010143 **COMMUNITY -** Llandyfaelog **COUNTY -** Carmarthenshire

HER DESCRIPTION -

A milestone on the Kidwelly to Carmarthen turnpike road. Visible on Ordnance Survey 1st edition 1890. Labelled "Carmarthen 7" and "Llanelly 11 1/2". Also appears on the Ordnance Survey 2nd edition 1906 labelled as "Carmarthen 7" and "Kidwelly 2".

PRN - 108117

NAME - None recorded **STATUS** None recorded **TYPE -** Milestone **PERIOD -** Post-Medieval

NGR - SN4128411662 **COMMUNITY -** Llandyfaelog **COUNTY -** Carmarthenshire

HER DESCRIPTION -

A milestone on the Kidwelly to Carmarthen turnpike road. Visible on Ordnance Survey 1st edition 1890. Labelled "Carmarthen 6" and "Llanelly 12 1/2". Also appears on the Ordnance Survey 2nd edition 1906 labelled as "Carmarthen 6" and "Kidwelly 3".

PRN - 108118

NAME - None recorded **STATUS** None recorded **TYPE -** Milestone **PERIOD -** Post-Medieval

NGR - SN4112413189 **COMMUNITY** - Llandyfaelog **COUNTY** - Carmarthenshire

HER DESCRIPTION -

A milestone on the Kidwelly to Carmarthen road. Visible on Ordnance Survey 1st Edition 1888. Labelled "Carmarthen 5" and "Llanelly 13 1/2". Also appears on the Ordnance Survey 2nd edition 1906 labelled as "Carmarthen 5" and "Kidwelly 4".

PRN - 108119

NAME - None recorded **STATUS** None recorded **TYPE** - Milestone **PERIOD** - Post-Medieval

NGR - SN4127414776 **COMMUNITY** - Llandyfaelog **COUNTY** - Carmarthenshire

HER DESCRIPTION -

A milestone on the Kidwelly to Carmarthen turnpike road. Visible on Ordnance Survey 1st Edition 1888. Labelled "Carmarthen 4" and "Llanelly 14 1/2". Also appears on the Ordnance Survey 2nd edition 1906 labelled as "Carmarthen 4" and "Kidwelly 5".

PRN - 108120

NAME - None recorded **STATUS** None recorded **TYPE** - Milestone **PERIOD** - Post-Medieval

NGR - SN4081615818 **COMMUNITY** - Llandyfaelog **COUNTY** - Carmarthenshire

HER DESCRIPTION -

A milestone on the Kidwelly to Carmarthen Turnpike road. Visible on 1st edition Ordnance Survey 1889. Labelled "Carmarthen 3" and "Kidwelly 6". Also appears on the Ordnance Survey 2nd edition 1906 labelled as "Carmarthen 3" and "Kidwelly 6".

PRN - 108121

NAME - None recorded **STATUS** None recorded **TYPE** - Milestone **PERIOD** - Post-Medieval

NGR - SN4099918301 **COMMUNITY** - Llangunnor **COUNTY** - Carmarthenshire

HER DESCRIPTION -

A milestone on the Kidwelly to Carmarthen turnpike road. Visible on Ordnance Survey 1st edition 1888. Labelled "Carmarthen 1" and "Llanelly 17 1/2". Also appears on the Ordnance Survey 2nd edition 1906 labelled as "Carmarthen 1" and "Llanelly 14".

PRN - 108122

NAME - None recorded **STATUS** None recorded **TYPE** - Milestone **PERIOD** - Post-Medieval

NGR - SN4283415912 **COMMUNITY** - Llandyfaelog **COUNTY** - Carmarthenshire

HER DESCRIPTION -

A milestone on the Carmarthen to Llanelli turnpike road. Visible on Ordnance Survey 1st

edition 1888 labelled as "Carmarthen 3" and "Llanelli 12". Also appears on the Ordnance Survey 2nd edition 1906 labelled as "Carmarthen 3" and "Llanelli 12".

PRN - 108123

NAME - None recorded **STATUS** None recorded **TYPE** - Milestone **PERIOD** - Post-Medieval

NGR - SN4327314373 **COMMUNITY** - Llandyfaelog **COUNTY** - Carmarthenshire

HER DESCRIPTION -

A milestone on the Carmarthen to Llanelli turnpike road. Appears on the Ordnance Survey 1st edition 1888 labelled as "Carmarthen 4" and "Llanelli 11". Also appears on the Ordnance Survey 2nd edition 1906 labelled the same.

PRN - 108124

NAME - None recorded **STATUS** None recorded **TYPE** - Milestone **PERIOD** - Post-Medieval

NGR - SN4404313058 **COMMUNITY** - Llangyndeyrn **COUNTY** - Carmarthenshire

HER DESCRIPTION -

A milestone on the Carmarthen to Llanelli turnpike road. Appears on the Ordnance Survey 1st edition 1888 labelled as "Carmarthen 5" and "Llanelli 10". Also appears on the Ordnance Survey 2nd edition 1906 labelled the same.

PRN - 108125

NAME - None recorded **STATUS** None recorded **TYPE** - Milestone **PERIOD** - Post-Medieval

NGR - SN4503211825 **COMMUNITY** - Llangyndeyrn **COUNTY** - Carmarthenshire

HER DESCRIPTION -

A milestone on the Carmarthen to Llanelli turnpike road. Visible on the Ordnance Survey 1st edition 1890 labelled "Carmarthen 6" and "Llanelli 9". Also appears on the Ordnance Survey 2nd edition 1906 labelled the same.

PRN - 108126

NAME - None recorded **STATUS** None recorded **TYPE** - Milestone **PERIOD** - Post-Medieval

NGR - SN4663509178 **COMMUNITY** - Llangyngeyrn **COUNTY** - Carmarthenshire

HER DESCRIPTION -

A milestone on the Carmarthen to Llanelli turnpike road. Appears on Ordnance Survey 1st edition 1880 labelled as "Carmarthen 8" and "Llanelli 7". Also appears on the Ordnance Survey 2nd edition 1906 labelled the same.

PRN - 108127

NAME - None recorded **STATUS** None recorded **TYPE** - Milestone **PERIOD** - Post-Medieval

NGR - SN4760508209 **COMMUNITY** - Llanelli Rural **COUNTY** - Carmarthenshire

HER DESCRIPTION -

A milestone on the Carmarthen to Llanelli turnpike road. Appears on the Ordnance Survey 1st edition 1880 labelled as "Llanelly 6" and "Carmarthen 9". Also appears on the Ordnance Survey 2nd edition labelled the same.

PRN - 108128

NAME - None recorded **STATUS** None recorded **TYPE** - Milestone **PERIOD** - Post-Medieval

NGR - SN4895607432 **COMMUNITY** - Llanelli rural **COUNTY** - Carmarthenshire

HER DESCRIPTION -

A milestone on the Carmarthen to Llanelli turnpike road. Appears on the Ordnance Survey 1st edition 1880 labelled as "Llanelly 5" and "Carmarthen 10". Also appears on the Ordnance Survey 2nd edition 1906 labelled the same.

PRN - 108129

NAME - None recorded **STATUS** None recorded **TYPE** - Milestone **PERIOD** - Post-Medieval

NGR - SN4908906096 **COMMUNITY** - Llanelli rural **COUNTY** - Carmarthenshire

HER DESCRIPTION -

A milestone on the Carmarthen to Llanelli turnpike road. Appears on the Ordnance Survey 1st edition 1880 labelled as "Carmarthen 11" and "Llanelly 4". Also visible on Ordnance Survey 2nd edition labelled the same.

PRN - 108130

NAME - None recorded **STATUS** None recorded **TYPE** - Milestone **PERIOD** - Post-Medieval

NGR - SN4940104667 **COMMUNITY** - Llanelli rural **COUNTY** - Carmarthenshire

HER DESCRIPTION -

A milestone on the Carmarthen to Llanelli turnpike road. Also appears on the Ordnance Survey 1st edition 1880 labelled as "Carmarthen12" and "Llanelly 3". Appears on the Ordnance Survey 2nd edition 1906 labelled the same.

PRN - 108131

NAME - None recorded **STATUS** None recorded **TYPE** - Milestone **PERIOD** - Post-Medieval

NGR - SN4966503104 **COMMUNITY** - Llanelli rural **COUNTY** - Carmarthenshire

HER DESCRIPTION -

A milestone on the Carmarthen to Llanelli turnpike road. Appears on the Ordnance Survey 1st edition 1880 labelled as "Carmarthen 13" and "Llanelly 2". Appears on the Ordnance Survey 2nd edition 1907 labelled the same.

PRN - 108132

NAME - None recorded **STATUS** None recorded **TYPE** - Milestone **PERIOD** - Post-Medieval

NGR - SN5033901898 **COMMUNITY** - Llanelli rural **COUNTY** - Carmarthenshire

HER DESCRIPTION -

A milestone on the Carmarthen to Llanelli turnpike road. Also appears of the Ordnance Survey 1st edition 1880 labelled as "Carmarthen 14" and "Llanelly 1". Appears on Ordnance Survey 2nd edition 1907 labelled the same.

PRN - 108133

NAME - None recorded **STATUS** None recorded **TYPE** - Milestone **PERIOD** - Post-Medieval

NGR - SN5278100409 **COMMUNITY** - Llanelli rural **COUNTY** - carmarthenshire

HER DESCRIPTION -

A milestone on the Llanelli to Swansea turnpike road. Also appears on the Ordnance Survey 1st edition 1880 labelled "Llanelly 1 1/2" "Carmarthen 20" and "Swansea 10". Appears on the Ordnance Survey 2nd edition 1907 labelled as "Llanelly 1 1/2" and "Swansea 10".

PRN - 108134

NAME - None recorded **STATUS** None recorded **TYPE** - Milestone **PERIOD** - Post-Medieval

NGR - SN5644402117 **COMMUNITY** - Llangennech **COUNTY** - Carmarthenshire

HER DESCRIPTION -

A milestone on the Llanelli to Pontarddulais turnpike road. Also appears on the Ordnance Survey 1st edition 1879 labelled as "Kidwely 12" and "Pont-ar-Dulais 2". Appears on the Ordnance Survey 2nd edition 1907 labelled "Kidwelly 12" and "Pontardulais 2".

PRN - 108135

NAME - None recorded **STATUS** None recorded **TYPE** - Milestone **PERIOD** - Post-Medieval

NGR - SN5860503854 **COMMUNITY** - Llanedi **COUNTY** - Carmarthenshire

HER DESCRIPTION -

A milestone on the Llanelli to Pontarddulais turnpike road. Appears on the Ordnance Survey 2nd edition 1906 labelled as "Llanelly 6 Miles" and "Pontarddulais Bridge 198 Yds".

PRN - 108136

NAME - None recorded **STATUS** None recorded **TYPE** - Milestone **PERIOD** - Post-Medieval

NGR - SN5750802931 **COMMUNITY** - Llanedi **COUNTY** - Carmarthenshire

HER DESCRIPTION -

A milestone on the Llanelli to Pontarddulais turnpike road. Appears on the Ordnance Survey 2nd edition 1907 labelled "Llanelly 5 miles" and "Pontarddulais Bridge 1 mile 198 yds".

PRN - 108137

NAME - None recorded **STATUS** None recorded **TYPE** - Milestone **PERIOD** - Post-Medieval

NGR - SN5620701877 **COMMUNITY** - Llangennech **COUNTY** - Carmarthenshire

HER DESCRIPTION -

A milestone on the Llanelli to Pontarddulais turnpike road. Appears on the Ordnance Survey 2nd edition 1907 labelled "Llanelly 4 miles" and " Pontarddulais Bridge 2 miles 198 Yds".

PRN - 108138

NAME - None recorded **STATUS** None recorded **TYPE** - Milestone **PERIOD** - Post-Medieval

NGR - SN5508800831 **COMMUNITY** - Llangennech **COUNTY** - Carmarthenshire

HER DESCRIPTION -

A milestone on the Llanelli to Pontarddulais turnpike road. Appears on the Ordnance Survey 2nd edition 1907 labelled "Llanelly 3 miles" and " Pontarddulais Bridge 3 miles 198 Yds".

PRN - 108139

NAME - None recorded **STATUS** None recorded **TYPE** - Milestone **PERIOD** - Post-Medieval

NGR - SN5350700566 **COMMUNITY** - Llanelli rural **COUNTY** - Carmarthenshire

HER DESCRIPTION -

A milestone on the Llanelli to Pontarddulais turnpike road. Appears on the Ordnance Survey 2nd edition 1907 labelled "Llanelly 2 miles" and " Pontarddulais Bridge 4 miles 198 Yds".

PRN - 108140

NAME - None recorded **STATUS** None recorded **TYPE -** Milestone **PERIOD -** Post-Medieval

NGR - SN4959502468 **COMMUNITY -** Llanelli rural **COUNTY -** Carmarthenshire

HER DESCRIPTION -

A label on the Ordnance Survey 1st (1880) and 2nd (1907) edition showing the location of and old milestone.

PRN - 108141

NAME - None recorded **STATUS** None recorded **TYPE -** Milestone **PERIOD -** Post-Medieval

NGR - SN4224817395 **COMMUNITY -** Llandyfaelog **COUNTY -** Carmarthenshire

HER DESCRIPTION -

A milestone on the road linking the Carmarthen-Kidwelly and Carmarthen-Llanelli turnpike roads between Cwmffrwd and Ty Coch. Appears on the Ordnance Survey 1st edition 1887 labelled "Carmarthen 3" and "Llanelly 16 1/2". Also visible on the Ordnance Survey 2nd edition 1906.

PRN - 108142

NAME - None recorded **STATUS** None recorded **TYPE -** Milestone **PERIOD -** Post-Medieval

NGR - SN4234015942 **COMMUNITY -** Llandyfaelog **COUNTY -** Carmarthenshire

HER DESCRIPTION -

A milestone on the link road between the Carmarthen-Kidwelly and the Carmarthen-Llanelli turnpike roads via Idole. Visible on the Ordnance Survey 1st edition 1888 labelled "Carmarthen 3" and "Llanelly 15 1/2". Also appears on the Ordnance Survey 2nd edition 1906 "Carmarthen 3".

PRN - 108143

NAME - None recorded **STATUS** None recorded **TYPE -** Milestone **PERIOD -** Post-Medieval

NGR - SN4735402954 **COMMUNITY -** Llanelli rural **COUNTY -** Carmarthenshire

HER DESCRIPTION -

A milestone on the Kidwelly to Llanelli turnpike road. Appears on the Ordnance Survey 1st edition 1880 labelled "Kidwelly 5" and "Llanelly 3".

PRN - 108144

NAME - None recorded **STATUS** None recorded **TYPE -** Milestone **PERIOD -** Post-Medieval

NGR - SN4354505744 **COMMUNITY** - Trimsaran **COUNTY** - Carmarthenshire

HER DESCRIPTION -

A milestone on the Kidwelly and Llanelli turnpike road. Appears on the Ordnance Survey 1st edition 1880 labelled "Kidwelly 2" and "Llanelly 6".

PRN - 108145

NAME - None recorded **STATUS** None recorded **TYPE** - Milestone **PERIOD** - Post-Medieval

NGR - SN4208606117 **COMMUNITY** - Trimsaran **COUNTY** - Carmarthenshire

HER DESCRIPTION -

A milestone on the Kidwelly to Llanelli turnpike road. Appears on the Ordnance Survey 1st edition 1880 labelled as "kidwelly 1" and "Llanelly 7".

PRN - 108146

NAME - None recorded **STATUS** None recorded **TYPE** - Milestone **PERIOD** - Post-Medieval

NGR - SN5097701198 **COMMUNITY** - Llanelli **COUNTY** - Carmarthenshire

HER DESCRIPTION -

A milestone on the Llanelli to Llandeilo turnpike road. Appears on the Ordnance Survey 1st edition 1880 labelled as "Llandeilo Fawr 17" and "Llanelly 1/2".

PRN - 108147

NAME - None recorded **STATUS** None recorded **TYPE** - Milestone **PERIOD** - Post-Medieval

NGR - SN5196002418 **COMMUNITY** - Llanelli Rural **COUNTY** - Carmarthenshire

HER DESCRIPTION -

A milestone on the Llanelli to Llandeilo turnpike road. Appears on the Ordnance Survey 1st edition 1870 labelled as "Llandilo 16" and (partially obscured by overlap of map) "Llanelly 1 1/2". Also appears on the Ordnance Survey 2nd edition of 1907 labelled as "Llandilo 16".

PRN - 108148

NAME - None recorded **STATUS** None recorded **TYPE** - Milestone **PERIOD** - Post-Medieval

NGR - SN5248803843 **COMMUNITY** - Llanelli Rural **COUNTY** - Carmarthenshire

HER DESCRIPTION -

A milestone on the Llanelli to Llandeilo turnpike road. Appears on the Ordnance Survey 1st edition 1878 labelled as "Llandilo 15" and "Llanelly 2 1/2". Also visible on the

Ordnance Survey 2nd edition of 1907 labelled the same.

PRN - 108149

NAME - None recorded **STATUS** None recorded **TYPE** - Milestone **PERIOD** - Post-Medieval

NGR - SN5318505000 **COMMUNITY** - Llanelli rural **COUNTY** - Carmarthenshire

HER DESCRIPTION -

A milestone on the Llanelli to Llandeilo turnpike road. Appears on the Ordnance Survey 1st edition 1880 labelled as "Llandilo 14" and "Llanelly 13 1/2 (sic)". Also appears on the Ordnance Survey 2nd edition of 1906 labelled as "Llandilo 14" and "Llanelly 3 1/2".

PRN - 108150

NAME - None recorded **STATUS** None recorded **TYPE** - Milestone **PERIOD** - Post-Medieval

NGR - SN5389107972 **COMMUNITY** - Llannon **COUNTY** - Carmarthenshire

HER DESCRIPTION -

A milestone on the Llanelli to Llandeilo turnpike road. Appears on the Ordnance Survey 1st edition 1878 labelled as "Llandeilo Fawr 12" and "Llanelly 5 1/2". Also appears on the Ordnance Survey 2nd edition 1906 labelled as "Llandilo 12" and "Llanelly 5 1/2".

PRN - 108151

NAME - None recorded **STATUS** None recorded **TYPE** - Milestone **PERIOD** - Post-Medieval

NGR - SN5124610095 **COMMUNITY** - Pontyberem **COUNTY** - Carmarthenshire

HER DESCRIPTION -

A milestone on the Llannon to Carmarthen turnpike road. Appears on the Ordnance Survey 1st edition 1880 labelled as "Carmarthen 10" and "Llannon 2". Also appears on Ordnance Survey 2nd edition 1906 labelled as "Carmarthen 10" and "Llannon 2".

PRN - 108152

NAME - None recorded **STATUS** None recorded **TYPE** - Milestone **PERIOD** - Post-Medieval

NGR - SN4811112683 **COMMUNITY** - Llangyndeyrn **COUNTY** - Carmarthenshire

HER DESCRIPTION -

A milestone on the Llannon to Carmarthen turnpike road. Appears on the Ordnance Survey 1st edition 1889 labelled as "Carmarthen 7" and "Llannon 5". Also visible on the Ordnance Survey 2nd edition of 1906 labelled the same

PRN - 108153

NAME - None recorded **STATUS** None recorded **TYPE -** Milestone **PERIOD -** Post-Medieval

NGR - SN4688913462 **COMMUNITY -** Llangyndeyrn **COUNTY -** Carmarthenshire

HER DESCRIPTION -

A milestone on the Llannon to Carmarthen turnpike road. Appears on the Ordnance Survey 1st edition 1889 labelled as "Carmarthen 6" and "Llannon 6". Also appears on Ordnance Survey 2nd edition 1906 labelled the same.

PRN - 108154

NAME - None recorded **STATUS** None recorded **TYPE -** Milestone **PERIOD -** Post-Medieval

NGR - SN4551214127 **COMMUNITY -** Llangyndeyrn **COUNTY -** Carmarthenshire

HER DESCRIPTION -

A milestone on the Llannon to Carmarthen turnpike road. Appears on the Ordnance Survey 1st edition 1888 labelled as "Carmarthen 5" and "Llannon 7". Also visible on the Ordnance Survey 2nd edition 1906 labelled the same.

PRN - 108155

NAME - None recorded **STATUS** None recorded **TYPE -** Milestone **PERIOD -** Post-Medieval

NGR - SN4434015192 **COMMUNITY -** Llangyndeyrn **COUNTY -** Carmarthenshire

HER DESCRIPTION -

A milestone on the Llannon to Carmarthen turnpike road. Appears on the Ordnance Survey 1st edition 1888 labelled as "Carmarthen 4" and "Llannon 8". Also appears on Ordnance Survey 2nd edition 1906 labelled the same.

PRN - 108156

NAME - None recorded **STATUS** None recorded **TYPE -** Milestone **PERIOD -** Post-Medieval

NGR - SN4297316000 **COMMUNITY -** Llandyfaelog **COUNTY -** Carmarthenshire

HER DESCRIPTION -

A milestone on the Llannon to Carmarthen turnpike road. Appears on the Ordnance Survey 1st edition 1888 labelled as "Carmarthen 3" and "Llannon 9". Also visible on the Ordnance Survey 2nd edition 1906 labelled the same.

PRN - 108157

NAME - None recorded **STATUS** None recorded **TYPE -** Milestone **PERIOD -** Post-Medieval

NGR - SN4940020177 **COMMUNITY** - Llanarthney **COUNTY** - Carmarthenshire

HER DESCRIPTION -

A milestone on the Nantgaredig turnpike road. Appears on the Ordnance Survey 1st edition 1887 labelled as "Nantgaredig 1" and "Porth-y-rhyd 3 3/4". Also visible on the Ordnance Survey 2nd edition 1906 labelled as "Nangaredig 1" and "porth-y-rhyd" 3 3/4".

PRN - 108158

NAME - None recorded **STATUS** None recorded **TYPE** - Milestone **PERIOD** - Post-Medieval

NGR - SN5635119253 **COMMUNITY** - Llanfihangel Aberbythych **COUNTY** - Carmarthenshire

HER DESCRIPTION -

A milestone on a turnpike road. Appears on Ordnance Survey 1st edition 1886 labelled as "Dryslwyn Ford 1" and "Castell Rhingill 4". Also appears on Ordnance Survey 2nd edition 1906 labelled the same.

PRN - 108159

NAME - None recorded **STATUS** None recorded **TYPE** - Milestone **PERIOD** - Post-Medieval

NGR - SN5638917054 **COMMUNITY** - Gorslas **COUNTY** - Carmarthenshire

HER DESCRIPTION -

A milestone on a turnpike road. Appears on the Ordnance Survey 1st edition 1886 labelled as "Dryslwyn Ford 3" and "Castell Rhingill 2". Also on Ordnance Survey 2nd edition 1906 labelled the same.

PRN - 108160

NAME - None recorded **STATUS** None recorded **TYPE** - Milestone **PERIOD** - Post-Medieval

NGR - SN8037234651 **COMMUNITY** - Myddfai **COUNTY** - Carmarthenshire

HER DESCRIPTION -

A milestone on the Llandovery to Cwm Golau turnpike. Appears on Ordnance Survey 1st edition 1888 labelled as "Trecastle 6" and Llandovery 3". Also appears on Ordnance Survey 2nd edition labelled the same.

PRN - 108161

NAME - None recorded **STATUS** None recorded **TYPE** - Milestone **PERIOD** - Post-Medieval

NGR - SN7925535161 **COMMUNITY** - Llandovery **COUNTY** - Carmarthenshire

HER DESCRIPTION -

A milestone on the Llandovery to Cwm Golau turnpike road. Appears on Ordnance Survey 1st edition 1888 labelled as "Trecastle 7" and "Llandovery 2". Also on Ordnance Survey 2nd edition 1906 labelled the same.

PRN - 108162

NAME - None recorded **STATUS** None recorded **TYPE -** Milestone **PERIOD -** Post-Medieval

NGR - SN7775234365 **COMMUNITY -** Llandovery **COUNTY -** Carmarthenshire

HER DESCRIPTION -

A milestone on the Llandovery to Cwm Golau turnpike road. Appears on the Ordnance Survey 1st edition 1888 labelled as "Trecastle 8" and "Llandovery 1".

PRN - 108163

NAME - None recorded **STATUS** None recorded **TYPE -** Milestone **PERIOD -** Post-Medieval

NGR - SN7576532732 **COMMUNITY -** Myddfai **COUNTY -** Carmarthenshire

HER DESCRIPTION -

A milestone on the Llangadog to Llandovery turnpike road. Appears on Ordnance Survey 1st edition 1886 labelled as "Llandovery 1" and "Llangadock 4". Also appears on Ordnance Survey 2nd edition labelled as "Llandovery 1" and "Llangadock 4 1/4".

PRN - 108164

NAME - None recorded **STATUS** None recorded **TYPE -** Milestone **PERIOD -** Post-Medieval

NGR - SN7642134123 **COMMUNITY -** Llandovery **COUNTY -** Carmarthenshire

HER DESCRIPTION -

A milestone on the Llandovery to Llangadog turnpike road. Appears on the Ordnance Survey 1st edition 1888 labelled as "Trecastle 9" and "Llandilo 12". Also appears on Ordnance Survey 2nd edition 1906 labelled the same.

PRN - 108165

NAME - None recorded **STATUS** None recorded **TYPE -** Milestone **PERIOD -** Post-Medieval

NGR - SN7559937282 **COMMUNITY -** Cilycwm **COUNTY -** Carmarthenshire

HER DESCRIPTION -

A milestone on the Llandovery turnpike road north. Appears on the Ordnance Survey 1st edition 1888 labelled as "Llandovery 2". Also appears on Ordnance Survey 2nd edition 1905 labelled the same.

PRN - 108166

NAME - None recorded **STATUS** None recorded **TYPE** - Milestone **PERIOD** - Post-Medieval

NGR - SN7595738723 **COMMUNITY** - Cilycwm **COUNTY** - Carmarthenshire

HER DESCRIPTION -

A milestone on the Llandovery turnpike road north. Appears on Ordnance Survey 1st edition 1888 labelled as "Llandovery 3". Also appears on Ordnance Survey 2nd edition 1905 labelled the same.

PRN - 108167

NAME - None recorded **STATUS** None recorded **TYPE** - Milestone **PERIOD** - Post-Medieval

NGR - SN7702139751 **COMMUNITY** - Llanfair-ar-y-Bryn **COUNTY** - Carmarthenshire

HER DESCRIPTION -

A milestone on the Llandovery turnpike road north. Appears on Ordnance Survey 1st edition 1888 labelled as "Llandovery 4". Also appears on Ordnance Survey 2nd edition 1906 labelled the same.

PRN - 108168

NAME - None recorded **STATUS** None recorded **TYPE** - Milestone **PERIOD** - Post-Medieval

NGR - SN7772341116 **COMMUNITY** - Llanfair-ar-y-Bryn **COUNTY** - Carmarthenshire

HER DESCRIPTION -

A milestone on the Llandovery turnpike road north. Appears on the Ordnance Survey 1st edition 1888 labelled as "Llandovery? (obscured text)". Also appears on Ordnance Survey 2nd edition 1905 labelled as "Llandovery 5".

PRN - 108169

NAME - None recorded **STATUS** None recorded **TYPE** - Milestone **PERIOD** - Post-Medieval

NGR - SN7840242144 **COMMUNITY** - Llanfair-ar-y-Bryn **COUNTY** - Carmarthenshire

HER DESCRIPTION -

A milestone on the Llandovery turnpike road north. Appears on Ordnance Survey 1st edition 1888 labelled "Llandovery 6". Also visible on Ordnance Survey 2nd edition labelled the same.

PRN - 108170

NAME - None recorded **STATUS** None recorded **TYPE** - Milestone **PERIOD** - Post-Medieval

NGR - SN7858343503 **COMMUNITY** - Llanfair-ar-y-Bryn **COUNTY** - Carmarthenshire

HER DESCRIPTION -

A milestone on the Llandovery turnpike road north. Appears on Ordnance Survey 1st edition 1888 labelled "Llandovery 7". Also appears on Ordnance Survey 2nd edition 1905 labelled the same.

PRN - 108171

NAME - None recorded **STATUS** None recorded **TYPE** - Milestone **PERIOD** - Post-Medieval

NGR - SN7759544309 **COMMUNITY** - Llanfair-ar-y-Bryn **COUNTY** - Carmarthenshire

HER DESCRIPTION -

A milestone on the Llandovery turnpike road north. Appears on Ordnance Survey 1st edition 1888 labelled "Llandovery 8". Also on Ordnance Survey 2nd edition labelled the same.

PRN - 108172

NAME - None recorded **STATUS** None recorded **TYPE** - Milestone **PERIOD** - Post-Medieval

NGR - SN4175523483 **COMMUNITY** - Bronwydd **COUNTY** - Carmarthenshire

HER DESCRIPTION -

A milestone on the Carmarthen to Cynwyl Elfed turnpike road. Appears on the Ordnance Survey 1st edition of 1889 labelled as "Newcastle Emlyn 17" and "Carmarthen 2". Also appears on Ordnance Survey 2nd edition 1906 labelled the same.

PRN - 108173

NAME - None recorded **STATUS** None recorded **TYPE** - Milestone **PERIOD** - Post-Medieval

NGR - SN4114224948 **COMMUNITY** - Bronwydd **COUNTY** - Carmarthenshire

HER DESCRIPTION -

A milestone on the Carmarthen to Cynwyl Elfed turnpike road. Appears on the Ordnance Survey 1st edition 1889 labelled as "Newcastle Emlyn 16" and "Carmarthen 3". Also visible on Ordnance Survey 2nd edition 1906 labelled the same.

PRN - 108174

NAME - None recorded **STATUS** None recorded **TYPE** - Milestone **PERIOD** - Post-Medieval

NGR - SN4032225760 **COMMUNITY** - Bronwydd **COUNTY** - Carmarthenshire

HER DESCRIPTION -

A milestone on the Carmarthen to Cynwyl Elfed turnpike road. Appears on the Ordnance

Survey 1st edition 1889 labelled as "Newcastle Emlyn 15" and "Carmarthen 4". Also appears on Ordnance Survey 2nd edition 1906 labelled the same.

PRN - 108175

NAME - None recorded **STATUS** None recorded **TYPE** - Milestone **PERIOD** - Post-Medieval

NGR - SN3789526778 **COMMUNITY** - Cynwyl Elfed **COUNTY** - Carmarthenshire

HER DESCRIPTION -

A milestone on the Carmarthen to Cynwyl Elfed turnpike road. Appears on the Ordnance Survey 1st edition 1889 labelled as "Newcastle Emlyn 13" and "Carmarthen 6". Also appears on Ordnance Survey 2nd edition 1906 labelled the same.

PRN - 108176

NAME - None recorded **STATUS** None recorded **TYPE** - Milestone **PERIOD** - Post-Medieval

NGR - SN4330123387 **COMMUNITY** - Abergwili **COUNTY** - Carmarthenshire

HER DESCRIPTION -

A milestone on the Carmarthen to Lampeter turnpike road. Appears on the Ordnance Survey 1st edition 1889 labelled as "Lampeter 20" and Carmarthen 2". Also visible on the Ordnance Survey 2nd edition 1906 labelled the same.

PRN - 108177

NAME - None recorded **STATUS** None recorded **TYPE** - Milestone **PERIOD** - Post-Medieval

NGR - SN4374824931 **COMMUNITY** - Llanllawddog **COUNTY** - Carmarthenshire

HER DESCRIPTION -

A milestone on the Carmarthen to Lampeter turnpike road. Appears on the Ordnance Survey 1st edition 1889 labelled as "Lampeter 19" and "Carmarthen 3". Also appears on Ordnance Survey 2nd edition (no date) labelled the same.

PRN - 108178

NAME - None recorded **STATUS** None recorded **TYPE** - Milestone **PERIOD** - Post-Medieval

NGR - SN4399526685 **COMMUNITY** - Llanllawddog **COUNTY** - Carmarthenshire

HER DESCRIPTION -

A milestone on the Carmarthen to Lampeter turnpike road. Appears on the Ordnance Survey 1st edition 1889 labelled as "Lampeter 18" and "Carmarthen 4". Also on Ordnance Survey 2nd edition 1906 labelled the same.

PRN - 108179

NAME - None recorded **STATUS** None recorded **TYPE -** Milestone **PERIOD -** Post-Medieval

NGR - SN4417928283 **COMMUNITY -** Llanllawddog **COUNTY -** Carmarthenshire

HER DESCRIPTION -

A milestone on the Carmarthen to Lampeter turnpike road. Appears on Ordnance Survey 1st edition 1889 labelled as "Lampeter 17" and "Carmarthen 5". Also visible on Ordnance Survey 2nd edition 1906 labelled the same.

PRN - 108180

NAME - None recorded **STATUS** None recorded **TYPE -** Milestone **PERIOD -** Post-Medieval

NGR - SN4424129823 **COMMUNITY -** Llanllawddog **COUNTY -** Carmarthenshire

HER DESCRIPTION -

A milestone on the Carmarthen to Lampeter turnpike road. Appears on Ordnance Survey 1st edition 1889 labelled as "Lampeter 16" and "Carmarthen 6". Also appears on Ordnance Survey 2nd edition 1906 labelled the same.

PRN - 108181

NAME - None recorded **STATUS** None recorded **TYPE -** Milestone **PERIOD -** Post-Medieval

NGR - SN4448631370 **COMMUNITY -** Llanfihangel-ar-arth **COUNTY -** Carmarthenshire

HER DESCRIPTION -

A milestone on the Carmarthen to Lampeter turnpike road. Appears on Ordnance Survey 1st edition 1889 labelled as "Lampeter 15" and "Carmarthen 7". Also visible on Ordnance Survey 2nd edition 1906 labelled the same.

PRN - 108182

NAME - None recorded **STATUS** None recorded **TYPE -** Milestone **PERIOD -** Post-Medieval

NGR - SN4503432754 **COMMUNITY -** Llanfihangel-ar-arth **COUNTY -** Carmarthenshire

HER DESCRIPTION -

A milestone on the Carmarthen to Lampeter turnpike road. Appears on the Ordnance Survey 1st edition 1889 labelled as "Lampeter 14" and "Carmarthen 8". Also visible on Ordnance Survey 2nd edition 1906 labelled the same.

PRN - 108183

NAME - None recorded **STATUS** None recorded **TYPE -** Milestone **PERIOD -** Post-Medieval

NGR - SN4555634269 **COMMUNITY** - Llanfihangel-ar-arth **COUNTY** - Carmarthenshire

HER DESCRIPTION -

A milestone on the Carmarthen to Lampeter turnpike road. Appears on the Ordnance Survey 1st edition 1889 labelled as "Lampeter 13" and "Carmarthen 9". Also on Ordnance Survey 2nd edition 1906 labelled the same.

PRN - 108184

NAME - None recorded **STATUS** None recorded **TYPE** - Milestone **PERIOD** - Post-Medieval

NGR - SN4643335609 **COMMUNITY** - Llanfihangel-ar-arth **COUNTY** - Carmarthenshire

HER DESCRIPTION -

A milestone on the Carmarthen to Lampeter turnpike road. Appears on Ordnance Survey 1st edition 1889 labelled "Lampeter 12" and "Carmarthen 10". Also on Ordnance Survey 2nd edition 1906 labelled the same.

PRN - 108185

NAME - None recorded **STATUS** None recorded **TYPE** - Milestone **PERIOD** - Post-Medieval

NGR - SN4739336811 **COMMUNITY** - Llanfihangel-ar-arth **COUNTY** - Carmarthenshire

HER DESCRIPTION -

A milestone on the Carmarthen to Lampeter turnpike road. Appears on Ordnance Survey 1st edition 1888 labelled as "Lampeter 11" and "Carmarthen 11". Also on Ordnance Survey 2nd edition 1905 labelled the same.

PRN - 108186

NAME - None recorded **STATUS** None recorded **TYPE** - Milestone **PERIOD** - Post-Medieval

NGR - SN4797238323 **COMMUNITY** - Llanllwni **COUNTY** - Carmarthenshire

HER DESCRIPTION -

A milestone on the Carmarthen to Lampeter turnpike road. Appears on Ordnance Survey 1st edition 1887 labelled as "Lampeter 10" and "Carmarthen 12". Also appears on Ordnance Survey 2nd edition 1905 labelled the same.

PRN - 108187

NAME - None recorded **STATUS** None recorded **TYPE** - Milestone **PERIOD** - Post-Medieval

NGR - SN4886039471 **COMMUNITY** - Llanllwni **COUNTY** - Carmarthenshire

HER DESCRIPTION -

A milestone on the Carmarthen to Lampeter turnpike road. Appears on the Ordnance

Survey 1st edition 1888 labelled as "Lampeter 9" and "Carmarthen 13". Also on Ordnance Survey 2nd edition 1905 labelled the same.

PRN - 108188

NAME - None recorded **STATUS** None recorded **TYPE** - Milestone **PERIOD** - Post-Medieval

NGR - SN4988540727 **COMMUNITY** - Llanllwni **COUNTY** - Carmarthenshire

HER DESCRIPTION -

A milestone on the Carmarthen to Lampeter turnpike road. Appears on Ordnance Survey 1888 labelled "Lampeter 8" and "Carmarthen 14". Also on Ordnance Survey 2nd edition labelled the same.

PRN - 108189

NAME - None recorded **STATUS** None recorded **TYPE** - Milestone **PERIOD** - Post-Medieval

NGR - SN5088242329 **COMMUNITY** - Llanybydder **COUNTY** - Carmarthenshire

HER DESCRIPTION -

A milestone on the Carmarthen to Lampeter turnpike road. Appears on Ordnance Survey 1st edition 1887 labelled as "Lampeter 7" and "Carmarthen 15". Also visible on Ordnance Survey 2nd edition 1905 labelled the same.

PRN - 108190

NAME - None recorded **STATUS** None recorded **TYPE** - Milestone **PERIOD** - Post-Medieval

NGR - SN5190643251 **COMMUNITY** - Llanybydder **COUNTY** - Carmarthenshire

HER DESCRIPTION -

A milestone on the Carmarthen to Lampeter turnpike road. Appears on Ordnance Survey 1st edition 1889 labelled as "Lampeter 6" and "Carmarthen 16". Also appears on 2nd edition 1905 labelled the same.

PRN - 108191

NAME - None recorded **STATUS** None recorded **TYPE** - Milestone **PERIOD** - Post-Medieval

NGR - SN5276544396 **COMMUNITY** - Llanybydder **COUNTY** - Carmarthenshire

HER DESCRIPTION -

A milestone on the Carmarthen to Lampeter turnpike road. Appears on the Ordnance Survey 1st edition 1889 labelled as "Lampeter 5" and "Carmarthen 17". Also appears on Ordnance Survey 2nd edition 1905 labelled the same.

PRN - 108192

NAME - None recorded **STATUS** None recorded **TYPE -** Milestone **PERIOD -** Post-Medieval

NGR - SN5389445480 **COMMUNITY -** Pencarreg **COUNTY -** Carmarthenshire

HER DESCRIPTION -

A milestone on the Carmarthen to Lampeter turnpike road. Appears on Ordnance Survey 1st edition 1889 labelled as "Lampeter 4" and "Carmarthen 18". Also on Ordnance Survey 2nd edition 1905 labelled the same.

PRN - 108193

NAME - None recorded **STATUS** None recorded **TYPE -** Milestone **PERIOD -** Post-Medieval

NGR - SN5537645986 **COMMUNITY -** Pencarreg **COUNTY -** Carmarthenshire

HER DESCRIPTION -

A milestone on the Carmarthen to Lampeter turnpike road. Appears on the Ordnance Survey 1st edition 1889 labelled as "Lampeter 3" and "Carmarthen 19". Also on Ordnance Survey 2nd edition 1905 labelled the same.

PRN - 108194

NAME - None recorded **STATUS** None recorded **TYPE -** Milestone **PERIOD -** Post-Medieval

NGR - SN5692246198 **COMMUNITY -** Pencarreg **COUNTY -** Carmarthenshire

HER DESCRIPTION -

A milestone on the Carmarthen to Lampeter turnpike road. Appears on the Ordnance Survey 1st edition 1888 labelled as "Lampeter 2" and "Carmarthen 20". Also on Ordnance Survey 2nd edition 1905 labelled the same.

PRN - 108195

NAME - None recorded **STATUS** None recorded **TYPE -** Milestone **PERIOD -** Post-Medieval

NGR - SN5824947315 **COMMUNITY -** Pencarreg **COUNTY -** Carmarthenshire

HER DESCRIPTION -

A milestone on the Carmarthen to Lampeter turnpike road. Appears on Ordnance Survey 1st edition 1888 labelled as "Lampeter 1" and "Carmarthen 21". Also on Ordnance Survey 2nd edition 1905 labelled the same.

PRN - 108196

NAME - None recorded **STATUS** None recorded **TYPE -** Milestone **PERIOD -** Post-Medieval

NGR - SN3792837119 **COMMUNITY** - Llangeler **COUNTY** - Carmarthenshire

HER DESCRIPTION -

A milestone on the Llandysul Saron turnpike road. Appears on Ordnance Survey 1st edition 1889 labelled as "Newcastle Emlyn 7" and "Llandyssil 3". Also appears on the Ordnance Survey 2nd edition 1906 labelled "Old M.S".

PRN - 108197

NAME - None recorded **STATUS** None recorded **TYPE** - Milestone **PERIOD** - Post-Medieval

NGR - SN4525638897 **COMMUNITY** - Llanfihangel-ar-arth **COUNTY** - Carmarthenshire

HER DESCRIPTION -

A milestone on the Llanfihangel-ar-arth turnpike road south. Appears on the Ordnance Survey 1st edition 1889 labelled as "Llanfihangel-ar-arth 1" and "Carmarthen 12". Also on the Ordnance Survey 2nd edition 1905 labelled the same.

PRN - 108198

NAME - None recorded **STATUS** None recorded **TYPE** - Milestone **PERIOD** - Post-Medieval

NGR - SN4473037400 **COMMUNITY** - Llanfihangel-ar-arth **COUNTY** - Carmarthenshire

HER DESCRIPTION -

A milestone on the Llanfihangel-ar-arth turnpike road south. Appears on the Ordnance Survey 1st edition 1889 labelled as "Llanfihangel-ar-arth 2" and "Carmarthen 11". Also appears on Ordnance Survey 2nd edition 1905 labelled the same.

PRN - 108199

NAME - None recorded **STATUS** None recorded **TYPE** - Milestone **PERIOD** - Post-Medieval

NGR - SN4453235814 **COMMUNITY** - Llanfihangel-ar-arth **COUNTY** - Carmarthenshire

HER DESCRIPTION -

A milestone on the Llanfihangel-ar-arth turnpike road south. Appears on the Ordnance Survey 1st edition 1889 labelled as "Llanfihangel-ar-arth 3" and "Carmarthen 10". Also appears on the Ordnance Survey 2nd edition 1906 labelled the same.

PRN - 108200

NAME - None recorded **STATUS** None recorded **TYPE** - Milestone **PERIOD** - Post-Medieval

NGR - SN4487934295 **COMMUNITY** - Llanfihangel-ar-arth **COUNTY** - Carmarthenshire

HER DESCRIPTION -

A milestone on the Llanfihangel-ar-arth turnpike road south. Appears on the Ordnance Survey 1st edition 1889 labelled as "Llanfihangel-ar-arth 4" and "Carmarthen 9". Also appears on the Ordnance Survey 2nd edition labelled the same.

PRN - 108201

NAME - None recorded **STATUS** None recorded **TYPE -** Milestone **PERIOD -** Post-Medieval

NGR - SN1836910351 **COMMUNITY -** Amroth **COUNTY -** Pembrokeshire

HER DESCRIPTION -

A milestone on the Red Roses turnpike south. Appears on Ordnance Survey 1st 1889 labelled "Carmarthen 17" and "Hobbs Point 16". Also on Ordnance Survey 2nd edition 1907 labelled the same.

PRN - 108202

NAME - None recorded **STATUS** None recorded **TYPE -** Milestone **PERIOD -** Post-Medieval

NGR - SN1682809924 **COMMUNITY -** Amroth **COUNTY -** Pembrokeshire

HER DESCRIPTION -

A milestone on the Red Roses turnpike road south. Appears on the Ordnance Survey 1st edition 1889 labelled "Carmarthen 18" and "Hobbs Point 15". Also on Ordnance Survey 2nd edition labelled the same.

PRN - 108203

NAME - None recorded **STATUS** None recorded **TYPE -** Milestone **PERIOD -** Post-Medieval

NGR - SN1529909502 **COMMUNITY -** Amroth **COUNTY -** Pembrokeshire

HER DESCRIPTION -

A milestone on the Red Roses turnpike road south. Appears on the Ordnance Survey 1st edition 1889 labelled "Carmarthen 19" and "Hobbs Point 14". Also on the Ordnance Survey 2nd edition 1907 labelled the same.

PRN - 108204

NAME - None recorded **STATUS** None recorded **TYPE -** Milestone **PERIOD -** Post-Medieval

NGR - SN1508208206 **COMMUNITY -** Amroth **COUNTY -** Pembrokeshire

HER DESCRIPTION -

A milestone on the Red Roses turnpike road south. Appears on the Ordnance Survey 1st edition 1889 labelled as "Carmarthen 20" and "Hobbs Point 13". Also on Ordnance Survey 2nd edition 1907 labelled the same.

PRN - 108205

NAME - None recorded **STATUS** None recorded **TYPE** - Milestone **PERIOD** - Post-Medieval

NGR - SN1383907722 **COMMUNITY** - Amroth **COUNTY** - Pembrokeshire

HER DESCRIPTION -

A milestone on the Red Roses turnpike road south. Appears on the Ordnance Survey 1st edition 1889 labelled as "Carmarthen 21" and "Hobbs Point 12". Also on Ordnance Survey 2nd edition 1907 labelled the same.

PRN - 108206

NAME - None recorded **STATUS** None recorded **TYPE** - Milestone **PERIOD** - Post-Medieval

NGR - SN1241007206 **COMMUNITY** - Kilgetty-Begelly **COUNTY** - Pembrokeshire

HER DESCRIPTION -

A milestone on the Red Roses turnpike road south. Appears on Ordnance Survey 1st edition 1889 labelled as "Carmarthen 22" and "Hobbs Point 11". Also on Ordnance Survey 2nd edition 1907 labelled the same.

PRN - 108207

NAME - None recorded **STATUS** None recorded **TYPE** - Milestone **PERIOD** - Post-Medieval

NGR - SN1086806769 **COMMUNITY** - Kilgetty-Begelly **COUNTY** - Pembrokeshire

HER DESCRIPTION -

A milestone on the Red Roses turnpike road south. Appears on Ordnance Survey 1st edition 1889 labelled "Carmarthen 23" and "Hobbs Point 10". Also on Ordnance Survey 2nd edition 1907 labelled the same.

PRN - 108208

NAME - None recorded **STATUS** None recorded **TYPE** - Milestone **PERIOD** - Post-Medieval

NGR - SN0975305678 **COMMUNITY** - East Williamston **COUNTY** - Pembrokeshire

HER DESCRIPTION -

A milestone on the Red Roses turnpike road south. Appears on Ordnance Survey 1st edition 1890 labelled "Carmarthen 24 miles" and "Hobbs Point 9 miles 85 yards". Also on Ordnance Survey 2nd edition 1907 labelled the same.

PRN - 108209

NAME - None recorded **STATUS** None recorded **TYPE** - Milestone **PERIOD** - Post-Medieval

NGR - SN0878704488 **COMMUNITY** - Carew **COUNTY** - Pembrokeshire

HER DESCRIPTION -

A milestone on the Red Roses turnpike road south. Appears on Ordnance Survey 1st edition 1865 labelled "Hobbs Point 8", "Pembroke 6" and "Carmarthen 25". Also on Ordnance Survey 2nd edition 1907 labelled "Carmarthen 25 miles" and "Hobbs Point 8 miles 85 Yds".

PRN - 108210

NAME - None recorded **STATUS** None recorded **TYPE** - Milestone **PERIOD** - Post-Medieval

NGR - SN0749003578 **COMMUNITY** - Carew **COUNTY** - Pembrokeshire

HER DESCRIPTION -

A milestone on the Red Roses turnpike road south. Appears on Ordnance Survey 1st edition 1865 labelled "Hobbs Point 7", "Pembroke 5" and "Carmarthen 26". Also on Ordnance Survey 2nd edition 1907 labelled "Carmarthen 26 miles" and "Hobbs Point 7 miles 85 Yds".

PRN - 108211

NAME - None recorded **STATUS** None recorded **TYPE** - Milestone **PERIOD** - Post-Medieval

NGR - SN0592303360 **COMMUNITY** - Carew **COUNTY** - Pembrokeshire

HER DESCRIPTION -

A milestone on the Red Roses turnpike road south. Appears on Ordnance Survey 1st edition 1865 labelled "Carmarthen 27 Ms", "Hobbs Point 6 ..85 Yds" and "Pembroke 4.. 320 .". Also on Ordnance Survey 2nd edition 1907 labelled "Carmarthen 27 miles" and "Hobbs Point 6 miles 8".

PRN - 108212

NAME - None recorded **STATUS** None recorded **TYPE** - Milestone **PERIOD** - Post-Medieval

NGR - SN0458203106 **COMMUNITY** - Carew **COUNTY** - Pembrokeshire

HER DESCRIPTION -

A milestone on the Templeton turnpike road south. Appears on the Ordnance Survey 1st edition 1865 labelled as "Haverfordwest 15" and "Pembroke 3". Also on the Ordnance Survey 2nd edition 1907 labelled "Haverfordwest 15 miles 410 Yds" and "Pembroke 3 miles 512 Yds".

PRN - 108213

NAME - None recorded **STATUS** None recorded **TYPE** - Milestone **PERIOD** - Post-Medieval

NGR - SN0438903131 **COMMUNITY** - Carew **COUNTY** - Pembrokeshire

HER DESCRIPTION -

A milestone on the Red Roses turnpike road south. Appears on Ordnance Survey 1st edition 1865 labelled "Pembroke 3", "Hobbs Point 5" and "Carmarthen 28". Also on Ordnance Survey 2nd edition 1907 labelled "Carmarthen 28 miles" and "Hobbs Point 5 miles 85 Yds".

PRN - 108214

NAME - None recorded **STATUS** None recorded **TYPE** - Milestone **PERIOD** - Post-Medieval

NGR - SN0283502814 **COMMUNITY** - Carew **COUNTY** - Pembrokeshire

HER DESCRIPTION -

A milestone on the Red Roses turnpike road south. Appears on Ordnance Survey 1st edition 1865 labelled as "Pembroke 2", "Carmarthen 29" and "Hobbs Point 4". Also on Ordnance Survey 2nd edition 1907 labelled as "Carmarthen 29 miles" and "Hobbs Point 4 miles 85 Yds".

PRN - 108215

NAME - None recorded **STATUS** None recorded **TYPE** - Milestone **PERIOD** - Post-Medieval

NGR - SN0131702488 **COMMUNITY** - Cosheston **COUNTY** - Pembrokeshire

HER DESCRIPTION -

A milestone on the Red Roses turnpike road south. Appears on the Ordnance Survey 1st edition 1874 labelled as "Pembroke 1" and "Carmarthen 30". Also on Ordnance Survey 2nd edition 1908 labelled "Carmarthen 30 miles" and "Pembroke 1 mile 320 Yds".

PRN - 108216

NAME - None recorded **STATUS** None recorded **TYPE** - Milestone **PERIOD** - Post-Medieval

NGR - SM9994601768 **COMMUNITY** - Pembroke **COUNTY** - Pembrokeshire

HER DESCRIPTION -

A milestone on the Red Roses to Pembroke turnpike road. Appears on the Ordnance Survey 1st edition 1866 labelled as "Carmarthen 31". Also on the Ordnance Survey 2nd edition 1908 labelled "Carmarthen 31 miles" and "Pembroke 320 Yds".

PRN - 108217

NAME - None recorded **STATUS** None recorded **TYPE** - Milestone **PERIOD** - Post-Medieval

NGR - SM9971701619 **COMMUNITY** - Pembroke **COUNTY** - Pembrokeshire

HER DESCRIPTION -

A milestone on the Red Roses to Pembroke turnpike road. Appears on Ordnance Survey 1st edition 1866 labelled as "Carmarthen 31". Also on Ordnance Survey 2nd edition 1908 labelled as "Carmarthen 31 miles 320 Yds".

PRN - 108218

NAME - None recorded **STATUS** None recorded **TYPE -** Milestone **PERIOD -** Post-Medieval

NGR - SN1997716437 **COMMUNITY -** Whitland **COUNTY -** Carmarthenshire

HER DESCRIPTION -

A milestone on the Tavernspite to Whitland turnpike road. Appears on the Ordnance Survey 2nd edition 1907 labelled as "Tavernspite 2 miles 1650 Yds".

PRN - 108219

NAME - None recorded **STATUS** None recorded **TYPE -** Milestone **PERIOD -** Post-Medieval

NGR - SN1985015062 **COMMUNITY -** Whitland **COUNTY -** Carmarthenshire

HER DESCRIPTION -

A milestone on the Tavernspite to Whitland turnpike road. Appears on the Ordnance Survey 2nd edition 1907 labelled as "Whitland 1650 Yds" and "Tavernspite 2 miles".

PRN - 108220

NAME - None recorded **STATUS** None recorded **TYPE -** Milestone **PERIOD -** Post-Medieval

NGR - SN1919513863 **COMMUNITY -** Eglwyscummin **COUNTY -** Carmarthenshire

HER DESCRIPTION -

A milestone on the Tavernspite to Whitland turnpike road. Appears on the Ordnance Survey 2nd edition 1907 labelled as "Whitland 1 mile 1650 Yds" and "Tavernspite 1 mile".

PRN - 108221

NAME - None recorded **STATUS** None recorded **TYPE -** Milestone **PERIOD -** Post-Medieval

NGR - SN1183512460 **COMMUNITY -** Templeton **COUNTY -** Pembrokeshire

HER DESCRIPTION -

A milestone on a turnpike road north of Templeton. Appears on Ordnance Survey 2nd edition 1907 labelled as "Narberth 2 miles" and "Tenby 8 miles 970 Yds".

PRN - 108222

NAME - None recorded **STATUS** None recorded **TYPE** - Milestone **PERIOD** - Post-Medieval

NGR - SN0720309091 **COMMUNITY** - Jeffreyston **COUNTY** - Pembrokeshire

HER DESCRIPTION -

A milestone on the Templeton to Carew turnpike road. Appears on Ordnance Survey 1st edition 1889 labelled "Haverfordwest 11 miles" and "Pembroke 7 miles 922 Yds". Also on Ordnance Survey 2nd edition 1907 labelled the same.

PRN - 108223

NAME - None recorded **STATUS** None recorded **TYPE** - Milestone **PERIOD** - Post-Medieval

NGR - SN0665207624 **COMMUNITY** - Jeffreyston **COUNTY** - Pembrokeshire

HER DESCRIPTION -

A milestone on the Templeton to Carew turnpike road. Appears on Ordnance Survey 2nd edition 1907 labelled as "Haverfordwest 12 miles" and "Pembroke 6 miles 922 Yds".

PRN - 108224

NAME - None recorded **STATUS** None recorded **TYPE** - Milestone **PERIOD** - Post-Medieval

NGR - SN0625706099 **COMMUNITY** - Jeffreyston **COUNTY** - Pembrokeshire

HER DESCRIPTION -

A milestone on the Templeton to Carew turnpike road. Appears on the Ordnance Survey 2nd edition 1907 labelled as "Haverfordwest 13 miles" and "Pembroke 5 miles 922 Yds".

PRN - 108225

NAME - None recorded **STATUS** None recorded **TYPE** - Milestone **PERIOD** - Post-Medieval

NGR - SN0549404779 **COMMUNITY** - Carew **COUNTY** - Pembrokeshire

HER DESCRIPTION -

A milestone on the Templeton to Carew turnpike road. Appears on the Ordnance Survey 1st edition 1865 labelled as "Haverfordwest 14 Ms" and "Pembroke 4 ... 922 Yds". Also on Ordnance Survey 2nd edition labelled the same.

PRN - 108226

NAME - None recorded **STATUS** None recorded **TYPE** - Milestone **PERIOD** - Post-Medieval

NGR - SN0464703467 **COMMUNITY** - Carew **COUNTY** - Pembrokeshire

HER DESCRIPTION -

A milestone on the Templeton to Carew turnpike road. Appears on the Ordnance Survey 1st edition 1865 labelled as "Haverfordwest 15 miles" and "Pembroke 3 miles 922 Yds". Also visible on Ordnance Survey 2nd edition 1907 labelled the same.

PRN - 108227

NAME - None recorded **STATUS** None recorded **TYPE -** Milestone **PERIOD -** Post-Medieval

NGR - SN0708410487 **COMMUNITY -** Jeffreyston **COUNTY -** Pembrokeshire

HER DESCRIPTION -

A milestone on the turnpike road south from Canaston Bridge. Appears on Ordnance Survey 1st edition 1889 labelled "Haverfordwest 10 miles" and "Pembroke 8 miles 922 Yds". Also appears on Ordnance Survey 2nd edition 1907 labelled the same.

PRN - 108228

NAME - None recorded **STATUS** None recorded **TYPE -** Milestone **PERIOD -** Post-Medieval

NGR - SN0720912049 **COMMUNITY -** Martelwy **COUNTY -** Pembrokeshire

HER DESCRIPTION -

A milestone on the turnpike road south from Canaston Bridge south. Appears on Ordnance Survey 1st edition 1889 labelled "Haverfordwest 9 miles" and "Pembroke 9 miles 922 Yds". Also appears on Ordnance Survey 2nd edition 1907 labelled the same.

PRN - 108229

NAME - None recorded **STATUS** None recorded **TYPE -** Milestone **PERIOD -** Post-Medieval

NGR - SN0721113519 **COMMUNITY -** Martelwy **COUNTY -** Pembrokeshire

HER DESCRIPTION -

A milestone on the turnpike road south from Canaston Bridge south. Appears on Ordnance Survey 1st edition 1889 labelled "Haverfordwest 8 miles" and "Pembroke 10 miles 922 Yds". Also appears on Ordnance Survey 2nd edition 1907 labelled the same.

PRN - 108230

NAME - None recorded **STATUS** None recorded **TYPE -** Milestone **PERIOD -** Post-Medieval

NGR - SS1104399488 **COMMUNITY -** Penally **COUNTY -** Pembrokeshire

HER DESCRIPTION -

A milestone on the Tenby to Pembroke turnpike road. Appears on the Ordnance Survey 1st edition 1889 labelled "Pembroke 8" and "Tenby 2". Also on Ordnance Survey 2nd

edition 1907 labelled the same.

PRN - 108231

NAME - None recorded **STATUS** None recorded **TYPE -** Milestone **PERIOD -** Post-Medieval

NGR - SS0947399786 **COMMUNITY -** Penally **COUNTY -** Pembrokeshire

HER DESCRIPTION -

A milestone on the Tenby to Pembroke turnpike road. Appears on the Ordnance Survey 1st edition 1889 labelled "Pembroke 7" and "Tenby 3". Also on Ordnance Survey 2nd edition 1907 labelled the same.

PRN - 108232

NAME - None recorded **STATUS** None recorded **TYPE -** Milestone **PERIOD -** Post-Medieval

NGR - SN0790900088 **COMMUNITY -** St Florence **COUNTY -** Pembrokeshire

HER DESCRIPTION -

A milestone on the Tenby to Pembroke turnpike road. Appears on the Ordnance Survey 1st edition 1890 labelled "Pembroke 6" and "Tenby 4". Also on Ordnance Survey 2nd edition 1907 labelled the same.

PRN - 108233

NAME - None recorded **STATUS** None recorded **TYPE -** Milestone **PERIOD -** Post-Medieval

NGR - SN0629800230 **COMMUNITY -** St Florence **COUNTY -** Pembrokeshire

HER DESCRIPTION -

A milestone on the Tenby to Pembroke turnpike road. Appears on the Ordnance Survey 1st edition 1865 labelled "Pembroke 5" and "Tenby 5". Also on Ordnance Survey 2nd edition 1907 labelled the same.

PRN - 108234

NAME - None recorded **STATUS** None recorded **TYPE -** Milestone **PERIOD -** Post-Medieval

NGR - SN0478300676 **COMMUNITY -** Carew **COUNTY -** Pembrokeshire

HER DESCRIPTION -

A milestone on the Tenby to Pembroke turnpike road. Appears on the Ordnance Survey 1st edition 1865 labelled "Pembroke 4" and "Tenby 6". Also on Ordnance Survey 2nd edition 1907 labelled the same.

PRN - 108235

NAME - None recorded **STATUS** None recorded **TYPE -** Milestone **PERIOD -** Post-Medieval

NGR - SN0318500940 **COMMUNITY -** Lamphey **COUNTY -** Pembrokeshire

HER DESCRIPTION -

A milestone on the Tenby to Pembroke turnpike road. Appears on the Ordnance Survey 2nd edition 1907 labelled "Pembroke 3" and "Tenby 7".

PRN - 108236

NAME - None recorded **STATUS** None recorded **TYPE -** Milestone **PERIOD -** Post-Medieval

NGR - SN0165400559 **COMMUNITY -** Lamphey **COUNTY -** Pembrokeshire

HER DESCRIPTION -

A milestone on the Tenby to Pembroke turnpike road. Appears on the Ordnance Survey 1st edition 1866 labelled "Pembroke 2" and "Tenby 8". Also on Ordnance Survey 2nd edition 1908 labelled the same.

PRN - 108237

NAME - None recorded **STATUS** None recorded **TYPE -** Milestone **PERIOD -** Post-Medieval

NGR - SN0009400902 **COMMUNITY -** Pembroke **COUNTY -** Pembrokeshire

HER DESCRIPTION -

A milestone on the Tenby to Pembroke turnpike road. Appears on the Ordnance Survey 1st edition 1866 labelled "Pembroke 1" and "Tenby 9". Also on Ordnance Survey 2nd edition 1908 labelled the same.

PRN - 108238

NAME - None recorded **STATUS** None recorded **TYPE -** Milestone **PERIOD -** Post-Medieval

NGR - SN0125002890 **COMMUNITY -** Cosheston **COUNTY -** Pembrokeshire

HER DESCRIPTION -

A milestone on the Hobbs Point turnpike road east. Appears on Ordnance Survey 1st edition 1874 labelled "Carmarthen 30" and "Hobbs Point 3". Also on Ordnance Survey 2nd edition 1908 labelled "Carmarthen 30 miles" and "Hobbs Point 3 miles 85 Yds".

PRN - 108239

NAME - None recorded **STATUS** None recorded **TYPE -** Milestone **PERIOD -** Post-Medieval

NGR - SM9967202938 **COMMUNITY** - Cosheston **COUNTY** - Pembrokeshire

HER DESCRIPTION -

A milestone on the Hobbs Point turnpike road east. Appears on Ordnance Survey 1st edition 1874 labelled "Carmarthen 31" and "Hobbs Point 2". Also on Ordnance Survey 2nd edition 1908 labelled "Carmarthen 31 miles" and "Hobbs Point 2 miles 85 Yds".

PRN - 108240

NAME - None recorded **STATUS** None recorded **TYPE** - Milestone **PERIOD** - Post-Medieval

NGR - SM9814503354 **COMMUNITY** - Pembroke Dock **COUNTY** - Pembrokeshire

HER DESCRIPTION -

A milestone on the Hobbs Point turnpike road east. Appears on Ordnance Survey 1st edition 1866 labelled "Carmarthen 32" and "Hobbs Point 1". Also on Ordnance Survey 2nd edition 1908 labelled "Carmarthen 32 miles" and "Hobbs Point 1 miles 85 Yds".

PRN - 108241

NAME - None recorded **STATUS** None recorded **TYPE** - Milestone **PERIOD** - Post-Medieval

NGR - SM9810405076 **COMMUNITY** - Burton **COUNTY** - Pembrokeshire

HER DESCRIPTION -

A milestone on the Pembroke Ferry to Haverfordwest turnpike road. Appears on Ordnance Survey 1st edition 1881 labelled "Haverfordwest 7 miles" and "Pembroke Ferry 237 Yds". Also on Ordnance Survey 2nd edition 1908 labelled the same.

PRN - 108242

NAME - None recorded **STATUS** None recorded **TYPE** - Milestone **PERIOD** - Post-Medieval

NGR - SM9827906375 **COMMUNITY** - Burton **COUNTY** - Pembrokeshire

HER DESCRIPTION -

A milestone on the Pembroke Ferry to Haverfordwest turnpike road. Appears on Ordnance Survey 1st edition 1875 labelled "Haverfordwest 6 miles" and "Pembroke Ferry 1 mile 237 Yds". Also on Ordnance Survey 2nd edition 1908 labelled the same.

PRN - 108243

NAME - None recorded **STATUS** None recorded **TYPE** - Milestone **PERIOD** - Post-Medieval

NGR - SM9837907956 **COMMUNITY** - Burton **COUNTY** - Pembrokeshire

HER DESCRIPTION -

A milestone on the Pembroke Ferry to Haverfordwest turnpike road. Appears on

Ordnance Survey 1st edition 1875 labelled "Haverfordwest 5 miles" and "Pembroke Ferry 2 mile 237 Yds". Also on Ordnance Survey 2nd edition 1908 labelled the same.

PRN - 108244

NAME - None recorded **STATUS** None recorded **TYPE** - Milestone **PERIOD** - Post-Medieval

NGR - SM9699708796 **COMMUNITY** - Burton **COUNTY** - Pembrokeshire

HER DESCRIPTION -

A milestone on the Pembroke Ferry to Haverfordwest turnpike road. Appears on Ordnance Survey 1st edition 1873 labelled "Haverfordwest 4 miles" and "Pembroke Ferry 3 mile 237 Yds". Also on Ordnance Survey 2nd edition 1908 labelled the same.

PRN - 108245

NAME - None recorded **STATUS** None recorded **TYPE** - Milestone **PERIOD** - Post-Medieval

NGR - SM9625610082 **COMMUNITY** - Llangwm **COUNTY** - Pembrokeshire

HER DESCRIPTION -

A milestone on the Pembroke Ferry to Haverfordwest turnpike road. Appears on Ordnance Survey 1st edition 1873 labelled "Haverfordwest 3 miles" and "Pembroke Ferry 4 mile 237 Yds". Also on Ordnance Survey 2nd edition 1908 labelled the same.

PRN - 108246

NAME - None recorded **STATUS** None recorded **TYPE** - Milestone **PERIOD** - Post-Medieval

NGR - SM9578811567 **COMMUNITY** - Freystrop **COUNTY** - Pembrokeshire

HER DESCRIPTION -

A milestone on the Pembroke Ferry to Haverfordwest turnpike road. Appears on Ordnance Survey 1st 1876 labelled "Haverfordwest 2 miles" and "Pembroke Ferry 5 mile 237 Yds". Also on Ordnance Survey 2nd edition 1908 labelled the same.

PRN - 108247

NAME - None recorded **STATUS** None recorded **TYPE** - Milestone **PERIOD** - Post-Medieval

NGR - SM9526513018 **COMMUNITY** - Merlin's Bridge **COUNTY** - Pembrokeshire

HER DESCRIPTION -

A milestone on the Pembroke Ferry to Haverfordwest turnpike road. Appears on Ordnance Survey 1st edition 1889 labelled "Haverford west 1" and "Pembroke Ferry 6". Also on Ordnance Survey 2nd edition 1907 labelled "Haverfordwest 1 mile" and "Pembroke Ferry 6 miles 237 Yds".

PRN - 108248

NAME - None recorded **STATUS** None recorded **TYPE -** Milestone **PERIOD -** Post-Medieval

NGR - SM9473314540 **COMMUNITY -** Haverfordwest **COUNTY -** Pembrokeshire

HER DESCRIPTION -

A milestone on the Pembroke Ferry to Haverfordwest turnpike road. Appears on Ordnance Survey 1st edition 1890 labelled "Milford 5 1/2". Also on 2nd edition 1907 labelled "Milford Haven 5 miles 1515 Yds".

PRN - 108249

NAME - None recorded **STATUS** None recorded **TYPE -** Milestone **PERIOD -** Post-Medieval

NGR - SM9552336823 **COMMUNITY -** Fishguard and Goodwick **COUNTY -** Pembrokeshire

HER DESCRIPTION -

A milestone on the Fishguard to Haverfordwest turnpike road. Appears on Ordnance Survey 1st edition 1889 labelled as "Fishguard 170 Yds" and "Haverfordwest 14". Also seen on Ordnance Survey 2nd edition 1907 labelled the same.

PRN - 108250

NAME - None recorded **STATUS** None recorded **TYPE -** Milestone **PERIOD -** Post-Medieval

NGR - SM9772737386 **COMMUNITY -** Dinas Cross **COUNTY -** Pembrokeshire

HER DESCRIPTION -

A milestone on the Fishguard to Cardigan turnpike road. Appears on Ordnance Survey 1st edition 1889 labelled as "Fishguard 1" and "Newport 5. 212 Yards". Also on Ordnance Survey 2nd edition 1907 labelled the same.

PRN - 108251

NAME - None recorded **STATUS** None recorded **TYPE -** Milestone **PERIOD -** Post-Medieval

NGR - SM9928137597 **COMMUNITY -** Dinas Cross **COUNTY -** Pembrokeshire

HER DESCRIPTION -

A milestone on the Fishguard to Cardigan turnpike road. Appears on Ordnance Survey 1st edition 1889 labelled as "Fishguard 2" and "Newport 4. 212 Yds". Also on Ordnance Survey 2nd edition 1907 labelled the same.

PRN - 108252

NAME - None recorded **STATUS** None recorded **TYPE -** Milestone **PERIOD -** Post-

Medieval

NGR - SN0055438429 **COMMUNITY** - Dinas Cross **COUNTY** - Pembrokeshire

HER DESCRIPTION -

A milestone on the Fishguard to Cardigan turnpike road. Appears on Ordnance Survey 1st edition 1889 labelled as "Fishguard 3" and "Newport 3. 212 Yds". Also on Ordnance Survey 2nd edition 1908 labelled the same.

PRN - 108253

NAME - None recorded **STATUS** None recorded **TYPE** - Milestone **PERIOD** - Post-Medieval

NGR - SN0198738771 **COMMUNITY** - Dinas Cross **COUNTY** - Pembrokeshire

HER DESCRIPTION -

A milestone on the Fishguard to Cardigan turnpike road. Appears on Ordnance Survey 1st edition 1889 labelled as "Fishguard 4" and "Newport 2". Also on Ordnance Survey 2nd edition 1907 labelled "Fishguard 4 miles" and "Newport 2 miles 212 Yds".

PRN - 108254

NAME - None recorded **STATUS** None recorded **TYPE** - Milestone **PERIOD** - Post-Medieval

NGR - SN0354438848 **COMMUNITY** - Newport **COUNTY** - Pembrokeshire

HER DESCRIPTION -

A milestone on the Fishguard to Cardigan turnpike road. Appears on Ordnance Survey 1st edition 1889 labelled as "Fishguard 5" and "Newport 1. 212 Yards". Also on Ordnance Survey 2nd edition 1907 labelled the same.

PRN - 108255

NAME - None recorded **STATUS** None recorded **TYPE** - Milestone **PERIOD** - Post-Medieval

NGR - SN0511539025 **COMMUNITY** - Newport **COUNTY** - Pembrokeshire

HER DESCRIPTION -

A milestone on the Fishguard to Cardigan turnpike road. Appears on Ordnance Survey 1st edition 1889 labelled as "Fishguard 6" and "Newport 212 Yards". Also on Ordnance Survey 2nd edition 1907 labelled the same.

PRN - 108256

NAME - None recorded **STATUS** None recorded **TYPE** - Milestone **PERIOD** - Post-Medieval

NGR - SN0530738994 **COMMUNITY** - Newport **COUNTY** - Pembrokeshire

HER DESCRIPTION -

A milestone on the Fishguard to Cardigan turnpike road. Appears on Ordnance Survey 1st edition 1889 labelled as "Fishguard 6. 212 Yards". Also on Ordnance Survey 2nd edition 1907 labelled the same.

PRN - 108257

NAME - None recorded **STATUS** None recorded **TYPE -** Milestone **PERIOD -** Post-Medieval

NGR - SM9632137237 **COMMUNITY -** Fishguard and Goodwick **COUNTY -** Pembrokeshire

HER DESCRIPTION -

A milestone on the Fishguard to Cardigan turnpike road. Appears on Ordnance Survey 2nd edition 1907 labelled as "Newport 6. 212 Yards".

PRN - 108258

NAME - None recorded **STATUS** None recorded **TYPE -** Milestone **PERIOD -** Post-Medieval

NGR - SN52195093 **COMMUNITY -** LLANFIHANGEL YSTRAD **COUNTY -** Ceredigion

HER DESCRIPTION -

A milestone in Cribyn appears on Ordnance Survey 2nd edition 1905 labelled "Temple Bar 3" and "Llanybyther 5".

PRN - 108259

NAME - None recorded **STATUS** None recorded **TYPE -** Milestone **PERIOD -** Post-Medieval

NGR - SN61605391 **COMMUNITY -** LLANGYBI **COUNTY -** Ceredigion

HER DESCRIPTION -

A milestone on the Turnpike road north east from Lampeter. Appears on Ordnance Survey 1st edition 1889 labelled as "Lampeter 5". Also on Ordnance Survey 2nd edition 1905 labelled the same.

PRN - 108260

NAME - None recorded **STATUS** None recorded **TYPE -** Milestone **PERIOD -** Post-Medieval

NGR - SN66805867 **COMMUNITY -** TREGARON **COUNTY -** Ceredigion

HER DESCRIPTION -

A milestone on the Lampeter to Tregaron turnpike road. Appears on the Ordnance Survey 1st edition 1889 labelled "Tregaron 1" and "Lampeter 10". Also on Ordnance Survey 2nd edition 1905 labelled the same.

PRN - 108261

NAME - None recorded **STATUS** None recorded **TYPE** - Milestone **PERIOD** - Post-Medieval

NGR - SN63227346 **COMMUNITY** - LLANILAR **COUNTY** - Ceredigion

HER DESCRIPTION -

A milestone on the turnpike road south east from Llanfarian. Appears on Ordnance Survey 1st edition 1888 labelled "Aberystwyth 7". Also on Ordnance Survey 2nd edition 1905 labelled the same.

PRN - 108262

NAME - None recorded **STATUS** None recorded **TYPE** - Milestone **PERIOD** - Post-Medieval

NGR - SN62417480 **COMMUNITY** - LLANILAR **COUNTY** - Ceredigion

HER DESCRIPTION -

A milestone on the turnpike road south east from Llanfarian. Appears on Ordnance Survey 1st edition 1888 labelled "Aberystwyth 6". Also on Ordnance Survey 2nd edition 1905 labelled the same.

PRN - 108263

NAME - None recorded **STATUS** None recorded **TYPE** - Milestone **PERIOD** - Post-Medieval

NGR - SN61037500 **COMMUNITY** - LLANILAR **COUNTY** - Ceredigion

HER DESCRIPTION -

A milestone on the turnpike road south east from Llanfarian. Appears on Ordnance Survey 1st edition 1888 labelled "Aberystwyth 5". Also on Ordnance Survey 2nd edition 1905 labelled the same.

PRN - 108264

NAME - None recorded **STATUS** None recorded **TYPE** - Milestone **PERIOD** - Post-Medieval

NGR - SN1817612641 **COMMUNITY** - Lampeter Velfrey **COUNTY** - Pembrokeshire

HER DESCRIPTION -

A milestone in Tavernspite. Appears on Ordnance Survey 1st edition 1889 labelled "Narberth 5. 779 Yds" and "Carmarthen 16. 1301 Yds". Also on Ordnance Survey 2nd edition 1907 labelled "Narberth 4 miles 1219 Yds" and "Carmarthen 16 miles 1301 Yds".

PRN - 108265

NAME - None recorded **STATUS** None recorded **TYPE** - Milestone **PERIOD** - Post-Medieval

NGR - SN3966216609 **COMMUNITY** - Llangain **COUNTY** - Carmarthenshire

HER DESCRIPTION -

A milestone on the Carmarthen to Llanstephan turnpike road. Appears on Ordnance Survey 1st edition 1889 labelled "Carmarthen 3". Also on Ordnance Survey 2nd edition 1906 labelled the same.

PRN - 108266

NAME - None recorded **STATUS** None recorded **TYPE** - Milestone **PERIOD** - Post-Medieval

NGR - SN2492513256 **COMMUNITY** - Llanddowror **COUNTY** - Carmarthenshire

HER DESCRIPTION -

A milestone on the Carmarthen turnpike road west. Appears on Ordnance Survey 1st edition 1889 labelled "Carmarthen 12" and "Hobbs Point 21". Also on Ordnance Survey 2nd edition 1906 labelled the same.

PRN - 108267

NAME - None recorded **STATUS** None recorded **TYPE** - Milestone **PERIOD** - Post-Medieval

NGR - SN2051511986 **COMMUNITY** - Eglwyscummin **COUNTY** - Carmarthenshire

HER DESCRIPTION -

A milestone on the Carmarthen turnpike road west. Appears on Ordnance Survey 1st edition 1889 labelled "Carmarthen 15" and "Hobbs Point 18". Also Ordnance Survey 2nd edition 1907 labelled the same.

PRN - 108268

NAME - None recorded **STATUS** None recorded **TYPE** - Milestone **PERIOD** - Post-Medieval

NGR - SN1124411125 **COMMUNITY** - Templeton **COUNTY** - Pembrokeshire

HER DESCRIPTION -

A milestone on the Narberth to Tenby turnpike road. Appears on Ordnance Survey 1st edition 1889 labelled "Narberth 3 miles" and "Tenby 7m 970 Yds". Also on Ordnance Survey 2nd edition 1907 labelled the same.

PRN - 108269

NAME - None recorded **STATUS** None recorded **TYPE** - Milestone **PERIOD** - Post-Medieval

NGR - SN1143409549 **COMMUNITY** - Kilgetty-Begelly **COUNTY** - Pembrokeshire

HER DESCRIPTION -

A milestone on the Narberth to Tenby turnpike road. Appears on Ordnance Survey 1st

edition 1889 labelled as "Narberth 4 miles" and "Tenby 6 __ 970 Yds". Also on Ordnance Survey 2nd edition 1907 labelled the same.

PRN - 108270

NAME - None recorded **STATUS** None recorded **TYPE -** Milestone **PERIOD -** Post-Medieval

NGR - SN5019616683 **COMMUNITY -** Llanddarog **COUNTY -** Carmarthenshire

HER DESCRIPTION -

A milestone on the Carmarthen to Swansea turnpike road. Appears on Ordnance Survey 1st edition 1888 labelled as "Carmarthen 6" and "Swansea 21". Also on Ordnance Survey 2nd edition 1906 labelled the same.

PRN - 108271

NAME - None recorded **STATUS** None recorded **TYPE -** Milestone **PERIOD -** Post-Medieval

NGR - SM9029510383 **COMMUNITY -** Tiers Cross **COUNTY -** Pembrokeshire

HER DESCRIPTION -

A milestone on the Haverfordwest to Hakin turnpike road. Appears on Ordnance Survey 1st edition 1876 labelled "Hakin 4 1/2". Also on Ordnance Survey 2nd edition 1908 labelled "Old M.S".

PRN - 108272

NAME - None recorded **STATUS** None recorded **TYPE -** Milestone **PERIOD -** Post-Medieval

NGR - SM9144111484 **COMMUNITY -** Tiers Cross **COUNTY -** Pembrokeshire

HER DESCRIPTION -

A milestone on the Haverfordwest to Hakin turnpike road. Appears on Ordnance Survey 1st edition 1874 labelled "Hakin 5 1/2". Also on Ordnance Survey 2nd edition 1908 labelled "Old M.S".

PRN - 108273

NAME - None recorded **STATUS** None recorded **TYPE -** Milestone **PERIOD -** Post-Medieval

NGR - SM9237712754 **COMMUNITY -** Johnston **COUNTY -** Pembrokeshire

HER DESCRIPTION -

A milestone on the Haverfordwest to Hakin turnpike road. Appears on Ordnance Survey 1st edition 1889 labelled "Hakin 6 1/2". Also on Ordnance Survey 2nd edition 1907 labelled "Hakin 6 1/2".

PRN - 108274

NAME - None recorded **STATUS** None recorded **TYPE** - Milestone **PERIOD** - Post-Medieval

NGR - SM9402013144 **COMMUNITY** - Merlin's Bridge **COUNTY** - Pembrokeshire

HER DESCRIPTION -

A milestone on the Haverfordwest to Milford haven turnpike road. Appears on Ordnance Survey 1st edition 1890 labelled "Haverfordwest 1" and "Milford 4. 1515 Yds". Also on Ordnance Survey 2nd edition 1907 labelled "Haverfordwest 1" and Milford Haven 4 miles 1515 Yds".

PRN - 108275

NAME - None recorded **STATUS** None recorded **TYPE** - Milestone **PERIOD** - Post-Medieval

NGR - SM9354111637 **COMMUNITY** - Johnston **COUNTY** - Pembrokeshire

HER DESCRIPTION -

A milestone on the Haverfordwest to Milford haven turnpike road. Appears on Ordnance Survey 1st edition 1876 labelled "Haverfordwest 2" and "Milford 3. 1515 Yds". Also on Ordnance Survey 2nd edition 1908 labelled "Haverfordwest 2" and Milford Haven 3 miles 1515 Yds".

PRN - 108276

NAME - None recorded **STATUS** None recorded **TYPE** - Milestone **PERIOD** - Post-Medieval

NGR - SM9297010192 **COMMUNITY** - Johnston **COUNTY** - Pembrokeshire

HER DESCRIPTION -

A milestone on the Haverfordwest to Milford haven turnpike road. Appears on Ordnance Survey 1st edition 1893 labelled "Haverfordwest 3" and "Millford 2. 1515 Yds". Also on Ordnance Survey 2nd edition 1908 labelled "Haverfordwest 3" and Milford Haven 2 miles 1515 Yds".

PRN - 108277

NAME - None recorded **STATUS** None recorded **TYPE** - Milestone **PERIOD** - Post-Medieval

NGR - SM9210608871 **COMMUNITY** - Tiers Cross **COUNTY** - Pembrokeshire

HER DESCRIPTION -

A milestone on the Haverfordwest to Milford haven turnpike road. Appears on Ordnance Survey 1st edition 1876 labelled "Haverfordwest 4" and "Millford 1. 1515 Yds". Also on Ordnance Survey 2nd edition 1908 labelled "Haverfordwest 4" and Milford Haven 1 mile 1515 Yds".

PRN - 108278

NAME - None recorded **STATUS** None recorded **TYPE** - Milestone **PERIOD** - Post-Medieval

NGR - SM9162407470 **COMMUNITY** - Milford Haven **COUNTY** - Pembrokeshire

HER DESCRIPTION -

A milestone on the Haverfordwest to Milford haven turnpike road. Appears on Ordnance Survey 1st edition 1875 labelled "Haverford west 5" and "Milford 1515 Yds". Also on Ordnance Survey 2nd edition 1908 labelled "Haverfordwest 5" and Milford Haven 1515 Yds".

PRN - 108279

NAME - None recorded **STATUS** None recorded **TYPE** - Milestone **PERIOD** - Post-Medieval

NGR - SM9102006380 **COMMUNITY** - Milford Haven **COUNTY** - Pembrokeshire

HER DESCRIPTION -

A milestone on the Haverfordwest to Milford haven turnpike road. Appears on Ordnance Survey 2nd edition 1908 labelled "Haverfordwest 5 miles 1515 Yds".

PRN - 108280

NAME - None recorded **STATUS** None recorded **TYPE** - Milestone **PERIOD** - Post-Medieval

NGR - SN2510440038 **COMMUNITY** - Cenarth **COUNTY** - Carmarthenshire

HER DESCRIPTION -

A milestone on the Haverfordwest to Newcastle Emlyn turnpike road. Appears on Ordnance Survey 1st edition 1888 labelled "Cardigan 7" and "Newcastle Emlyn 4". Also on Ordnance Survey 2nd edition 1906 labelled the same.

PRN - 108281

NAME - None recorded **STATUS** None recorded **TYPE** - Milestone **PERIOD** - Post-Medieval

NGR - SN1293702927 **COMMUNITY** - St Mary Out Liberty **COUNTY** - Pembrokeshire

HER DESCRIPTION -

A milestone on the Narberth to Tenby turnpike road. Appears on the Ordnance Survey 1st edition 1889 labelled "Narberth 9 miles" and "Tenby 1 mile 970 Yds". Also visible on the Ordnance Survey 2nd edition 1907 labelled the same.

PRN - 108282

NAME - None recorded **STATUS** None recorded **TYPE** - Milestone **PERIOD** - Post-

Medieval

NGR - SN1195504076 **COMMUNITY** - Saundersfoot **COUNTY** - Pembrokeshire

HER DESCRIPTION -

A milestone on the Narberth to Tenby turnpike road. Appears on the Ordnance Survey 1st edition 1889 labelled "Narberth 8 miles" and "Tenby 2 mile 970 Yds". Also visible on the Ordnance Survey 2nd edition 1907 labelled the same.

PRN - 108283

NAME - None recorded **STATUS** None recorded **TYPE** - Milestone **PERIOD** - Post-Medieval

NGR - SN1133005480 **COMMUNITY** - East Williamston **COUNTY** - Pembrokeshire

HER DESCRIPTION -

A milestone on the Narberth to Tenby turnpike road. Appears on the Ordnance Survey 1st edition 1890 labelled "Narberth 7 miles" and "Tenby 3 mile 970 Yds". Also visible on the Ordnance Survey 2nd edition 1908 labelled the same.

PRN - 108284

NAME - None recorded **STATUS** None recorded **TYPE** - Milestone **PERIOD** - Post-Medieval

NGR - SN1229706556 **COMMUNITY** - Kilgetty-Begelly **COUNTY** - Pembrokeshire

HER DESCRIPTION -

A milestone on the Narberth to Tenby turnpike road. Appears on the Ordnance Survey 1st edition 1889 labelled "Narberth 6 miles" and "Tenby 4 mile 970 Yds". Also visible on the Ordnance Survey 2nd edition 1907 labelled the same.

PRN - 108285

NAME - None recorded **STATUS** None recorded **TYPE** - Milestone **PERIOD** - Post-Medieval

NGR - SN1168007970 **COMMUNITY** - Kilgetty-Begelly **COUNTY** - Pembrokeshire

HER DESCRIPTION -

A milestone on the Narberth to Tenby turnpike road. Appears on the Ordnance Survey 1st edition 1889 labelled "Narberth 5 miles" and "Tenby 5 mile 970 Yds". Also visible on the Ordnance Survey 2nd edition 1907 labelled the same.

PRN - 108286

NAME - None recorded **STATUS** None recorded **TYPE** - Milestone **PERIOD** - Post-Medieval

NGR - SN1415712548 **COMMUNITY** - Lampeter Velfrey **COUNTY** - Pembrokeshire

HER DESCRIPTION -

A milestone on the Narberth to Carmarthen turnpike road. Appears on the Ordnance Survey 1st edition 1889 labelled "Narberth 2 3/4 miles" and "Carmarthen 19. 760 Yds". Also visible on the Ordnance Survey 2nd edition 1907 labelled "Narberth 2 miles" and "Carmarthen 19 miles."

PRN - 108287

NAME - None recorded **STATUS** None recorded **TYPE -** Milestone **PERIOD -** Post-Medieval

NGR - SN1558012126 **COMMUNITY -** Lampeter Velfrey **COUNTY -** Pembrokeshire

HER DESCRIPTION -

A milestone on the Narberth to Carmarthen turnpike road. Appears on the Ordnance Survey 1st edition 1889 labelled "Narberth 3 3/4 miles" and "Carmarthen 18. 760 Yds". Also visible on the Ordnance Survey 2nd edition 1907 labelled "Narberth 3 miles" and "Carmarthen 19 miles."

PRN - 108288

NAME - None recorded **STATUS** None recorded **TYPE -** Milestone **PERIOD -** Post-Medieval

NGR - SN1710612371 **COMMUNITY -** Lampeter Velfrey **COUNTY -** Pembrokeshire

HER DESCRIPTION -

A milestone on the Narberth to Carmarthen turnpike road. Appears on the Ordnance Survey 1st edition 1889 labelled "Narberth 4 3/4 miles" and "Carmarthen 17. 760 Yds". Also visible on the Ordnance Survey 2nd edition 1907 labelled "Narberth 4 3/4 miles" and "Carmarthen 17 miles."

PRN - 108289

NAME - None recorded **STATUS** None recorded **TYPE -** Milestone **PERIOD -** Post-Medieval

NGR - SN2284313698 **COMMUNITY -** Llanddowror **COUNTY -** Carmarthenshire

HER DESCRIPTION -

A milestone on the Narberth to Carmarthen turnpike road. Appears on the Ordnance Survey 1st edition 1889 labelled "M.S". Also on Ordnance Survey 2nd edition 1906 labelled as "Defaced".

PRN - 108290

NAME - None recorded **STATUS** None recorded **TYPE -** Milestone **PERIOD -** Post-Medieval

NGR - SN2127613435 **COMMUNITY -** Eglwyscummin **COUNTY -** Carmarthenshire

HER DESCRIPTION -

A milestone on the Narberth to Carmarthen turnpike road. Appears on the Ordnance Survey 1st edition 1888 labelled "M.S". Also visible on the Ordnance Survey 2nd edition 1907 labelled "stone".

PRN - 108291

NAME - None recorded **STATUS** None recorded **TYPE** - Milestone **PERIOD** - Post-Medieval

NGR - SN2421014423 **COMMUNITY** - Llanddowror **COUNTY** - Carmarthenshire

HER DESCRIPTION -

A milestone on the Narberth to Carmarthen turnpike road. Appears on the Ordnance Survey 1st edition 1888 labelled "M.S".

PRN - 108292

NAME - None recorded **STATUS** None recorded **TYPE** - Milestone **PERIOD** - Post-Medieval

NGR - SN1310813493 **COMMUNITY** - Lampeter Velfrey **COUNTY** - Pembrokeshire

HER DESCRIPTION -

A milestone on the Narberth to Carmarthen turnpike road. Appears on Ordnance Survey 1st edition 1889 labelled as "Narberth 1 3/4" and "Carmarthen 20. 760 Yds". Also on Ordnance Survey 2nd edition 1907 labelled "Narberth 1 Mile" and "Carmarthen 20 miles 760 Yds".

PRN - 108293

NAME - None recorded **STATUS** None recorded **TYPE** - Milestone **PERIOD** - Post-Medieval

NGR - SN1065914895 **COMMUNITY** - Narberth **COUNTY** - Pembrokeshire

HER DESCRIPTION -

A milestone on the Narberth to Haverfordwest turnpike road. Appears on the Ordnance Survey 1st edition 1889 labelled "Haverfordwest 9 miles 780 Yds". Also on Ordnance Survey 2nd edition 1906 labelled the same.

PRN - 108294

NAME - None recorded **STATUS** None recorded **TYPE** - Milestone **PERIOD** - Post-Medieval

NGR - SM9611115795 **COMMUNITY** - Uzmaston and Boulston **COUNTY** - Pembrokeshire

HER DESCRIPTION -

A milestone on the Narberth to Haverfordwest turnpike road. Appears on the Ordnance Survey 1st edition 1890 labelled "Narberth 9 miles 780 Yds" and "Pembroke 18. 922

Yds". Also on Ordnance Survey 2nd edition 1907 labelled the same.

PRN - 108295

NAME - None recorded **STATUS** None recorded **TYPE** - Milestone **PERIOD** - Post-Medieval

NGR - SN2562114596 **COMMUNITY** - Llanddowror **COUNTY** - Carmarthenshire

HER DESCRIPTION -

A milestone on the Carmarthen to Hobbs Point turnpike road. Appears on Ordnance Survey 1st edition 1888 labelled as "Carmarthen 11" and "Hobbs Point 22". Also on Ordnance Survey 2nd edition 1908 labelled the same.

PRN - 108296

NAME - None recorded **STATUS** None recorded **TYPE** - Milestone **PERIOD** - Post-Medieval

NGR - SN2685915577 **COMMUNITY** - St Clears **COUNTY** - Carmarthenshire

HER DESCRIPTION -

A milestone on the Carmarthen to Hobbs Point turnpike road. Appears on Ordnance Survey 1st edition 1889 labelled as "Carmarthen 10" and "Hobbs Point 23". Also on Ordnance Survey 2nd edition 1906 labelled the same.

PRN - 108297

NAME - None recorded **STATUS** None recorded **TYPE** - Milestone **PERIOD** - Post-Medieval

NGR - SN2815716431 **COMMUNITY** - St Clears **COUNTY** - Carmarthenshire

HER DESCRIPTION -

A milestone on the Carmarthen to Hobbs Point turnpike road. Appears on the Ordnance Survey 1st edition 1889 labelled "Carmarthen 9" and "Hobbs Point 24". Also on Ordnance Survey 2nd edition 1906 labelled the same.

PRN - 108298

NAME - None recorded **STATUS** None recorded **TYPE** - Milestone **PERIOD** - Post-Medieval

NGR - SN2967316944 **COMMUNITY** - St Clears **COUNTY** - Carmarthenshire

HER DESCRIPTION -

A milestone on the Carmarthen to Hobbs Point turnpike road. Appears on the Ordnance Survey 1st edition 1889 labelled "Carmarthen 8" and "Hobbs Point 25". Also on Ordnance Survey 2nd edition 1906 labelled the same.

PRN - 108299

NAME - None recorded **STATUS** None recorded **TYPE -** Milestone **PERIOD -** Post-Medieval

NGR - SN3125717221 **COMMUNITY -** St Clears **COUNTY -** Carmarthenshire

HER DESCRIPTION -

A milestone on the Carmarthen to Hobbs Point turnpike road. Appears on the Ordnance Survey 1st edition 1889 labelled "Carmarthen 7" and "Hobbs Point 26". Also on Ordnance Survey 2nd edition 1906 labelled the same.

PRN - 108300

NAME - None recorded **STATUS** None recorded **TYPE -** Milestone **PERIOD -** Post-Medieval

NGR - SN3253418149 **COMMUNITY -** St Clears **COUNTY -** Carmarthenshire

HER DESCRIPTION -

A milestone on the Carmarthen to Hobbs Point turnpike road. Appears on the Ordnance Survey 1st edition 1889 labelled "Carmarthen 6" and "Hobbs Point 27". Also on Ordnance Survey 2nd edition 1906 labelled the same.

PRN - 108301

NAME - None recorded **STATUS** None recorded **TYPE -** Milestone **PERIOD -** Post-Medieval

NGR - SN3396318800 **COMMUNITY -** Newchurch and Merthyr **COUNTY -** Carmarthenshire

HER DESCRIPTION -

A milestone on the Carmarthen to Hobbs Point turnpike road. Appears on the Ordnance Survey 1st edition 1889 labelled "Carmarthen 5" and "Hobbs Point 28". Also on Ordnance Survey 2nd edition 1906 labelled the same.

PRN - 108302

NAME - None recorded **STATUS** None recorded **TYPE -** Milestone **PERIOD -** Post-Medieval

NGR - SN3545919389 **COMMUNITY -** Newchurch and Merthyr **COUNTY -** Carmarthenshire

HER DESCRIPTION -

A milestone on the Carmarthen to Hobbs Point turnpike road. Appears on the Ordnance Survey 1st edition 1889 labelled "Carmarthen 4" and "Hobbs Point 29". Also on Ordnance Survey 2nd edition 1906 labelled the same.

PRN - 108303

NAME - None recorded **STATUS** None recorded **TYPE** - Milestone **PERIOD** - Post-Medieval

NGR - SN3706719186 **COMMUNITY** - Carmarthen **COUNTY** - Carmarthenshire

HER DESCRIPTION -

A milestone on the Carmarthen to Hobbs Point turnpike road. Appears on the Ordnance Survey 1st edition 1889 labelled "Carmarthen 3" and "Hobbs Point 30". Also on Ordnance Survey 2nd edition 1906 labelled the same.

PRN - 108304

NAME - None recorded **STATUS** None recorded **TYPE** - Milestone **PERIOD** - Post-Medieval

NGR - SN3866819303 **COMMUNITY** - Carmarthen **COUNTY** - Carmarthenshire

HER DESCRIPTION -

A milestone on the Carmarthen to Hobbs Point turnpike road. Appears on the Ordnance Survey 1st edition 1889 labelled "Carmarthen 2" and "Hobbs Point 31". Also on Ordnance Survey 2nd edition 1906 labelled the same.

PRN - 108305

NAME - None recorded **STATUS** None recorded **TYPE** - Milestone **PERIOD** - Post-Medieval

NGR - SN2796815900 **COMMUNITY** - St Clears **COUNTY** - Carmarthenshire

HER DESCRIPTION -

A milestone on the St Clears to Laugharne turnpike road. Appears on Ordnance Survey 1889 labelled as "Carmarthen 9". Also on Ordnance Survey 2nd edition 1906 labelled the same.

PRN - 108306

NAME - None recorded **STATUS** None recorded **TYPE** - Milestone **PERIOD** - Post-Medieval

NGR - SN4092405853 **COMMUNITY** - Kidwelly **COUNTY** - Carmarthenshire

HER DESCRIPTION -

A milestone on the Kidwelly to Llanelli turnpike road. Appears on Ordnance Survey 1st 1880 labelled "Llanelli 8 1/2", "Kidwelly 1" and "Carmarthen 10". Also on Ordnance Survey 2nd edition 1906 labelled "Kidwelly 1" and "Llanelli 8 1/2".

PRN - 108307

NAME - None recorded **STATUS** None recorded **TYPE** - Milestone **PERIOD** - Post-Medieval

NGR - SN4124304311 **COMMUNITY** - Cefn Sidan **COUNTY** - Carmarthenshire

HER DESCRIPTION -

A milestone on the Kidwelly to Llanelli turnpike road. Appears on Ordnance Survey 1st 1880 labelled "Llanelly 7 1/2", "Kidwelly 2" and "Carmarthen 11". Also on Ordnance Survey 2nd edition 1906 labelled "Kidwelly 2" and "Llanelly 7 1/2".

PRN - 108308

NAME - None recorded **STATUS** None recorded **TYPE -** Milestone **PERIOD -** Post-Medieval

NGR - SN4158002737 **COMMUNITY -** Cefn Sidan **COUNTY -** Carmarthenshire

HER DESCRIPTION -

A milestone on the Kidwelly to Llanelli turnpike road. Appears on Ordnance Survey 1st 1880 labelled "Llanelly 6 1/2", "Kidwelly 3" and "Caermarthen 12". Also on Ordnance Survey 2nd edition 1906 labelled "Kidwelly 3" and "Llanelly 6 1/2".

PRN - 108309

NAME - None recorded **STATUS** None recorded **TYPE -** Milestone **PERIOD -** Post-Medieval

NGR - SN4236801398 **COMMUNITY -** Cefn Sidan **COUNTY -** Carmarthenshire

HER DESCRIPTION -

A milestone on the Kidwelly to Llanelli turnpike road. Appears on Ordnance Survey 1st 1880 labelled "Llanelly 5 1/2", "Kidwelly 4" and "Carmarthen 13". Also on Ordnance Survey 2nd edition 1906 labelled "Kidwelly 4" and "Llanelly 5 1/2".

PRN - 108310

NAME - None recorded **STATUS** None recorded **TYPE -** Milestone **PERIOD -** Post-Medieval

NGR - SN4388001297 **COMMUNITY -** Cefn Sidan **COUNTY -** Carmarthenshire

HER DESCRIPTION -

A milestone on the Kidwelly to Llanelli turnpike road. Appears on Ordnance Survey 1st 1880 labelled "Llanelly 4 1/2", "Kidwelly 5" and "Carmarthen 14". Also on Ordnance Survey 2nd edition 1907 labelled "Kidwelly 5" and "Llanelly 4 1/2".

PRN - 108311

NAME - None recorded **STATUS** None recorded **TYPE -** Milestone **PERIOD -** Post-Medieval

NGR - SN4535001278 **COMMUNITY -** Cefn Sidan **COUNTY -** Carmarthenshire

HER DESCRIPTION -

A milestone on the Kidwelly to Llanelli turnpike road. Appears on Ordnance Survey 1st 1880 labelled "Llanelly 3 1/2", "Kidwelly 6" and "Carmarthen 15". Also on Ordnance

Survey 2nd edition 1907 labelled "Kidwelly 6" and "Llanelly 3 1/2".

PRN - 108312

NAME - None recorded **STATUS** None recorded **TYPE** - Milestone **PERIOD** - Post-Medieval

NGR - SN4691601355 **COMMUNITY** - Llanelli Rural **COUNTY** - Carmarthenshire

HER DESCRIPTION -

A milestone on the Kidwelly to Llanelli turnpike road. Appears on Ordnance Survey 1st 1880 labelled "Llanelly 2 1/2", "Kidwelly 7" and "Carmarthen 16". Also on Ordnance Survey 2nd edition 1907 labelled "Kidwelly 7" and "Llanelly 2 1/2".

PRN - 108313

NAME - None recorded **STATUS** None recorded **TYPE** - Milestone **PERIOD** - Post-Medieval

NGR - SN4834901010 **COMMUNITY** - Llanelli rural **COUNTY** - Carmarthenshire

HER DESCRIPTION -

A milestone on the Kidwelly to Llanelli turnpike road. Appears on Ordnance Survey 1st 1880 labelled "Llanelly 1 1/2", "Kidwelly 8" and "Carmarthen 17". Also on Ordnance Survey 2nd edition 1907 labelled "Kidwelly 8" and "Llanelly 1 1/2".

PRN - 108314

NAME - None recorded **STATUS** None recorded **TYPE** - Milestone **PERIOD** - Post-Medieval

NGR - SN4986400561 **COMMUNITY** - Llanelli rural **COUNTY** - Carmarthenshire

HER DESCRIPTION -

A milestone on the Kidwelly to Llanelli turnpike road. Appears on Ordnance Survey 1st 1880 labelled "Llanelly 1/2", "Kidwelly 9" and "Caermarthen 18". Also on Ordnance Survey 2nd edition 1906 labelled "Kidwelly 9" and "Llanelly 1/2".

PRN - 108315

NAME - None recorded **STATUS** None recorded **TYPE** - Milestone **PERIOD** - Post-Medieval

NGR - SS5412599619 **COMMUNITY** - Llanelli rural **COUNTY** - Carmarthenshire

HER DESCRIPTION -

A milestone on the Llanelli to Swansea turnpike road. Appears on the Ordnance Survey 1st edition 1880 labelled "Llanelly 2 1/2", "Carmarthen 21" and "Swansea 9". Also on Ordnance Survey 2nd edition 1907 labelled "Llanelly 2 1/2" and "Swansea 9".

PRN - 108316

NAME - None recorded **STATUS** None recorded **TYPE** - Milestone **PERIOD** - Post-Medieval

NGR - SS5543698709 **COMMUNITY** - Llanelli rural **COUNTY** - Carmarthenshire

HER DESCRIPTION -

A milestone on the Llanelli to Swansea turnpike road. Appears on Ordnance Survey 1st 1879 labelled "Llanelly 3 1/2", "Swansea 8" and "Carmarthen 22". Also on Ordnance Survey 2nd edition 1907 labelled "Llanelly 3 1/2" and "Swansea 8".

PRN - 108317

NAME - None recorded **STATUS** None recorded **TYPE** - Milestone **PERIOD** - Post-Medieval

NGR - SN19634542 **COMMUNITY** - LLANGOEDMOR **COUNTY** - Ceredigion

HER DESCRIPTION -

A milestone on the Cardigan to Newcastle Emlyn turnpike road. Appears on Ordnance Survey 1st edition 1890 labelled "Cardigan 1". Also on Ordnance Survey 2nd edition 1906 labelled the same.

PRN - 108318

NAME - None recorded **STATUS** None recorded **TYPE** - Milestone **PERIOD** - Post-Medieval

NGR - SN20974447 **COMMUNITY** - LLANGOEDMOR **COUNTY** - Ceredigion

HER DESCRIPTION -

A milestone on the Cardigan to Newcastle Emlyn turnpike road. Appears on Ordnance Survey 1st edition 1890 labelled "Cardigan 2". Also on Ordnance Survey 2nd edition 1906 labelled the same.

PRN - 108319

NAME - None recorded **STATUS** None recorded **TYPE** - Milestone **PERIOD** - Post-Medieval

NGR - SN22254369 **COMMUNITY** - LLANGOEDMOR **COUNTY** - Ceredigion

HER DESCRIPTION -

A milestone on the Cardigan to Newcastle Emlyn turnpike road. Appears on Ordnance Survey 1st edition 1890 labelled "Cardigan 3". Also on Ordnance Survey 2nd edition 1906 labelled the same.

PRN - 108320

NAME - None recorded **STATUS** None recorded **TYPE** - Milestone **PERIOD** - Post-Medieval

NGR - SN24604198 **COMMUNITY** - BEULAH **COUNTY** - Ceredigion

HER DESCRIPTION -

A milestone on the Cardigan to Newcastle Emlyn turnpike road. Appears on Ordnance Survey 1st edition 1890 labelled "Cardigan 5". Also on Ordnance Survey 2nd edition 1906 labelled the same.

PRN - 108321

NAME - None recorded **STATUS** None recorded **TYPE** - Milestone **PERIOD** - Post-Medieval

NGR - SN25544219 **COMMUNITY** - BEULAH **COUNTY** - Ceredigion

HER DESCRIPTION -

A milestone on the Cardigan to Newcastle Emlyn turnpike road. Appears on Ordnance Survey 1st edition 1888 labelled "Cardigan 6". Also on Ordnance Survey 2nd edition 1906 labelled the same.

PRN - 108322

NAME - None recorded **STATUS** None recorded **TYPE** - Milestone **PERIOD** - Post-Medieval

NGR - SN3714426878 **COMMUNITY** - Cynwyl Elfed **COUNTY** - Carmarthenshire

HER DESCRIPTION -

A milestone on the Newcastle Emlyn to Carmarthen turnpike road. Appears on Ordnance Survey 1st edition 1889 labelled "Carmarthen 6". Also on Ordnance Survey 2nd edition 1906 labelled the same.

PRN - 108323

NAME - None recorded **STATUS** None recorded **TYPE** - Milestone **PERIOD** - Post-Medieval

NGR - SN3715924366 **COMMUNITY** - Newchurch and Merthyr **COUNTY** - Carmarthenshire

HER DESCRIPTION -

A milestone on the Newcastle Emlyn to Carmarthen turnpike road. Appears on Ordnance Survey 1st edition 1889 labelled "Carmarthen 4". Also on Ordnance Survey 2nd edition 1906 labelled the same.

PRN - 108324

NAME - None recorded **STATUS** None recorded **TYPE** - Milestone **PERIOD** - Post-Medieval

NGR - SN3790923061 **COMMUNITY** - Newchurch and Merthyr **COUNTY** - Carmarthenshire

HER DESCRIPTION -

A milestone on the Newcastle Emlyn to Carmarthen turnpike road. Appears on the Ordnance Survey 1st edition 1888 labelled as "Carmarthen 3". Also on Ordnance Survey 2nd edition labelled the same.

PRN - 108325

NAME - None recorded **STATUS** None recorded **TYPE -** Milestone **PERIOD -** Post-Medieval

NGR - SN3486740230 **COMMUNITY -** Llangeler **COUNTY -** Carmarthenshire

HER DESCRIPTION -

A milestone on the Newcastle Emlyn to Carmarthen turnpike road. Appears on the Ordnance Survey 1st edition 1888 labelled as "Newcastle Emlyn 3" and "Carmarthen 16". Also on Ordnance Survey 2nd edition labelled "Newcastle Emlyn 3" and "Llandyssul 5 1/2".

PRN - 108326

NAME - None recorded **STATUS** None recorded **TYPE -** Milestone **PERIOD -** Post-Medieval

NGR - SN3632440120 **COMMUNITY -** Llangeler **COUNTY -** Carmarthenshire

HER DESCRIPTION -

A milestone on the Newcastle Emlyn to Carmarthen turnpike road. Appears on the Ordnance Survey 1st edition 1888 labelled as "Newcastle Emlyn 4" and "Carmarthen 15". Also on Ordnance Survey 2nd edition labelled "Newcastle Emlyn 4" and "Llandyssul 4 1/2".

PRN - 108327

NAME - None recorded **STATUS** None recorded **TYPE -** Milestone **PERIOD -** Post-Medieval

NGR - SN47176039 **COMMUNITY -** HENFYNYW **COUNTY -** Ceredigion

HER DESCRIPTION -

A milestone on the Aberaeron to Lampeter turnpike road. Appears on Ordnance Survey 1st edition 1889 labelled "Aberaeron 2" and "Lampeter 11". Also on Ordnance Survey 2nd edition 1905 labelled "Aberayron 2" and "Lampeter 11".

PRN - 108328

NAME - None recorded **STATUS** None recorded **TYPE -** Milestone **PERIOD -** Post-Medieval

NGR - SN48465966 **COMMUNITY -** CILIAU AERON **COUNTY -** Ceredigion

HER DESCRIPTION -

A milestone on the Aberaeron to Lampeter turnpike road. Appears on the Ordnance Survey 1st edition 1889 labelled as "Aberaeron 3" and "Lampeter 10". Also on Ordnance Survey 2nd edition 1905 labelled "Aberayron 3" and "Lampeter 10".

PRN - 108329

NAME - None recorded **STATUS** None recorded **TYPE** - Milestone **PERIOD** - Post-Medieval

NGR - SN49935916 **COMMUNITY** - CILIAU AERON **COUNTY** - Ceredigion

HER DESCRIPTION -

A milestone on the Aberaeron to Lampeter turnpike road. Appears on the Ordnance Survey 1st edition 1889 labelled as "Aberaeron 4" and "Lampeter 9". Also on Ordnance Survey 2nd edition 1905 labelled "Aberayron 4" and "Lampeter 9".

PRN - 108330

NAME - None recorded **STATUS** None recorded **TYPE** - Milestone **PERIOD** - Post-Medieval

NGR - SN5820247503 **COMMUNITY** - Pencarreg **COUNTY** - Carmarthenshire

HER DESCRIPTION -

A milestone on the Lampeter to Llandovery turnpike road. Appears on the Ordnance Survey 1st edition 1889 labelled as "Llandovery 20" and "London 209". Also on Ordnance Survey 2nd edition 1905 labelled the same.

PRN - 108331

NAME - None recorded **STATUS** None recorded **TYPE** - Milestone **PERIOD** - Post-Medieval

NGR - SN5877046382 **COMMUNITY** - Pencarreg **COUNTY** - Carmarthenshire

HER DESCRIPTION -

A milestone on the Lampeter to Llandovery turnpike road. Appears on the Ordnance Survey 1st edition 1888 labelled as "Llandovery 19". Also on Ordnance Survey 2nd edition 1905 labelled the same.

PRN - 108332

NAME - None recorded **STATUS** None recorded **TYPE** - Milestone **PERIOD** - Post-Medieval

NGR - SN5930245342 **COMMUNITY** - Pencarreg **COUNTY** - Carmarthenshire

HER DESCRIPTION -

A milestone on the Lampeter to Llandovery turnpike road. Appears on the Ordnance Survey 1st edition 1888 labelled as "Llandovery 18". Also on Ordnance Survey 2nd edition 1905 labelled the same.

PRN - 108333

NAME - None recorded **STATUS** None recorded **TYPE -** Milestone **PERIOD -** Post-Medieval

NGR - SN6026844123 **COMMUNITY -** Pencarreg **COUNTY -** Carmarthenshire

HER DESCRIPTION -

A milestone on the Lampeter to Llandovery turnpike road. Appears on the Ordnance Survey 1st edition 1888 labelled as "Llandovery 17". Also on Ordnance Survey 2nd edition 1905 labelled the same.

PRN - 108334

NAME - None recorded **STATUS** None recorded **TYPE -** Milestone **PERIOD -** Post-Medieval

NGR - SN6153343775 **COMMUNITY -** Llanycrwys **COUNTY -** Carmarthenshire

HER DESCRIPTION -

A milestone on the Lampeter to Llandovery turnpike road. Appears on the Ordnance Survey 1st edition 1888 labelled as "Llandovery 16". Also on Ordnance Survey 2nd edition 1905 labelled the same.

PRN - 108335

NAME - None recorded **STATUS** None recorded **TYPE -** Milestone **PERIOD -** Post-Medieval

NGR - SN6295243576 **COMMUNITY -** Llanycrwys **COUNTY -** Carmarthenshire

HER DESCRIPTION -

A milestone on the Lampeter to Llandovery turnpike road. Appears on the Ordnance Survey 1st edition 1888 labelled as "Llandovery 15". Also on Ordnance Survey 2nd edition 1905 labelled the same.

PRN - 108336

NAME - None recorded **STATUS** None recorded **TYPE -** Milestone **PERIOD -** Post-Medieval

NGR - SN6579438815 **COMMUNITY -** Cynwyl Gaeo **COUNTY -** Carmarthenshire

HER DESCRIPTION -

A milestone on the Lampeter to Llandovery turnpike road. Appears on the Ordnance Survey 1st edition 1888 labelled as "Llandovery 11". Also on Ordnance Survey 2nd edition 1906 labelled the same.

PRN - 108337

NAME - None recorded **STATUS** None recorded **TYPE -** Milestone **PERIOD -** Post-Medieval

NGR - SN6989835439 **COMMUNITY** - Llansadwrn **COUNTY** - Carmarthenshire

HER DESCRIPTION -

A milestone on the Llanwrda turnpike road north. Appears on Ordnance Survey 1st edition 1888 labelled "Llandovery 7". Also on Ordnance Survey 2nd edition 1906 labelled the same.

PRN - 108338

NAME - None recorded **STATUS** None recorded **TYPE** - Milestone **PERIOD** - Post-Medieval

NGR - SN7027234030 **COMMUNITY** - Llanwrda **COUNTY** - Carmarthenshire

HER DESCRIPTION -

A milestone on the Llanwrda turnpike road north. Appears on Ordnance Survey 1st edition 1887 labelled "Llandovery 6". Also on Ordnance Survey 2nd edition 1906 labelled the same.

PRN - 108339

NAME - None recorded **STATUS** None recorded **TYPE** - Milestone **PERIOD** - Post-Medieval

NGR - SN7084132590 **COMMUNITY** - Llanwrda **COUNTY** - Carmarthenshire

HER DESCRIPTION -

A milestone on the Llanwrda turnpike road north. Appears on Ordnance Survey 1st edition 1887 labelled "Llandovery 5". Also on Ordnance Survey 2nd edition 1906 labelled the same.

PRN - 108340

NAME - None recorded **STATUS** None recorded **TYPE** - Milestone **PERIOD** - Post-Medieval

NGR - SN6949336710 **COMMUNITY** - Cynwyl Gaeo **COUNTY** - Carmarthenshire

HER DESCRIPTION -

A milestone on the Llanwrda turnpike road north. Appears on Ordnance Survey 1st edition 1888 labelled "Llandovery 8". Also on Ordnance Survey 2nd edition 1906 labelled the same.

PRN - 108341

NAME - None recorded **STATUS** None recorded **TYPE** - Milestone **PERIOD** - Post-Medieval

NGR - SN6402936947 **COMMUNITY** - Llansawel **COUNTY** - Carmarthenshire

HER DESCRIPTION -

A milestone on the turnpike road east of Llansawel. Appears on Ordnance Survey 2nd edition 1906 labelled "Llansawel 1 1/2".

PRN - 108342

NAME - None recorded **STATUS** None recorded **TYPE** - Milestone **PERIOD** - Post-Medieval

NGR - SN6250036521 **COMMUNITY** - Llansawel **COUNTY** - Carmarthenshire

HER DESCRIPTION -

A milestone on the turnpike road east of Llansawel. Appears on Ordnance Survey 2nd edition 1906 labelled "Llansawel 1/2".

PRN - 108343

NAME - None recorded **STATUS** None recorded **TYPE** - Milestone **PERIOD** - Post-Medieval

NGR - SN6380834795 **COMMUNITY** - Talley **COUNTY** - Carmarthenshire

HER DESCRIPTION -

A milestone on the turnpike road north from Llandeilo. Appears on Ordnance Survey 2nd edition 1906 labelled "Llandilo 9".

PRN - 108344

NAME - None recorded **STATUS** None recorded **TYPE** - Milestone **PERIOD** - Post-Medieval

NGR - SN6479935932 **COMMUNITY** - Cynwyl Gaeo **COUNTY** - Carmarthenshire

HER DESCRIPTION -

A milestone on the turnpike road north from Llandeilo. Appears on Ordnance Survey 2nd edition 1906 labelled "Llandilo 10".

PRN - 108345

NAME - None recorded **STATUS** None recorded **TYPE** - Milestone **PERIOD** - Post-Medieval

NGR - SN6329423786 **COMMUNITY** - Manordeilo and Salem **COUNTY** - Carmarthenshire

HER DESCRIPTION -

A milestone on the Llandeilo turnpike road north. Appears on Ordnance Survey 1st edition 1886 labelled "Llandilo 1". Also on Ordnance Survey 2nd edition 1906 labelled the same.

PRN - 108346

NAME - None recorded **STATUS** None recorded **TYPE** - Milestone **PERIOD** - Post-Medieval

NGR - SN6364725375 **COMMUNITY** - Manordeilo and Salem **COUNTY** - Carmarthenshire

HER DESCRIPTION -

A milestone on the Llandeilo turnpike road north. Appears on Ordnance Survey 1st edition 1887 labelled "Llandilo 2". Also on Ordnance Survey 2nd edition 1906 labelled the same.

PRN - 108347

NAME - None recorded **STATUS** None recorded **TYPE** - Milestone **PERIOD** - Post-Medieval

NGR - SN6406526858 **COMMUNITY** - Manordeilo **COUNTY** - Carmarthenshire

HER DESCRIPTION -

A milestone on the Llandeilo turnpike road north. Appears on Ordnance Survey 1st edition 1887 labelled "Llandilo 3". Also on Ordnance Survey 2nd edition 1906 labelled the same.

PRN - 108348

NAME - None recorded **STATUS** None recorded **TYPE** - Milestone **PERIOD** - Post-Medieval

NGR - SN6523627949 **COMMUNITY** - Manordeilo and Salem **COUNTY** - Carmarthenshire

HER DESCRIPTION -

A milestone on the Llandeilo turnpike road north. Appears on Ordnance Survey 1st edition 1888 labelled "Llandilo 4". Also on Ordnance Survey 2nd edition 1906 labelled the same.

PRN - 108349

NAME - None recorded **STATUS** None recorded **TYPE** - Milestone **PERIOD** - Post-Medieval

NGR - SN6517029499 **COMMUNITY** - Manordeilo and Salem **COUNTY** - Carmarthenshire

HER DESCRIPTION -

A milestone on the Llandeilo turnpike road north. Appears on Ordnance Survey 1st edition 1888 labelled "Llandilo 5". Also on Ordnance Survey 2nd edition 1906 labelled the same.

PRN - 108350

NAME - None recorded **STATUS** None recorded **TYPE** - Milestone **PERIOD** - Post-

Medieval

NGR - SN6459731510 **COMMUNITY** - Talley **COUNTY** - Carmarthenshire

HER DESCRIPTION -

A milestone on the Llandeilo turnpike road north. Appears on Ordnance Survey 1st edition 1888 labelled "Lampeter 13" and "Llandilo 6".

PRN - 108351

NAME - None recorded **STATUS** None recorded **TYPE** - Milestone **PERIOD** - Post-Medieval

NGR - SN6336733471 **COMMUNITY** - Talley **COUNTY** - Carmarthenshire

HER DESCRIPTION -

A milestone on the Llandeilo turnpike road north. Appears on Ordnance Survey 2nd edition 1906 labelled "Llandilo 8".

PRN - 108352

NAME - None recorded **STATUS** None recorded **TYPE** - Milestone **PERIOD** - Post-Medieval

NGR - SN6414732332 **COMMUNITY** - Talley **COUNTY** - Carmarthenshire

HER DESCRIPTION -

A milestone on the Llandeilo turnpike road north. Appears on Ordnance Survey 2nd edition 1906 labelled "Llandilo 7".

PRN - 108353

NAME - None recorded **STATUS** None recorded **TYPE** - Milestone **PERIOD** - Post-Medieval

NGR - SN6473430991 **COMMUNITY** - Talley **COUNTY** - Carmarthenshire

HER DESCRIPTION -

A milestone on the Llandeilo turnpike road north. Appears on Ordnance Survey 2nd edition 1906 labelled "Lampeter 13" and "Llandilo 6".

PRN - 108354

NAME - None recorded **STATUS** None recorded **TYPE** - Milestone **PERIOD** - Post-Medieval

NGR - SN7968937990 **COMMUNITY** - Llanfair-ar-y-Bryn **COUNTY** - Carmarthenshire

HER DESCRIPTION -

A milestone on the turnpike road north east of Llandovery. Appears on Ordnance Survey 1st edition 1886 labelled "Llandovery 3". Also on Ordnance Survey 2nd edition 1905

labelled the same.

PRN - 108355

NAME - None recorded **STATUS** None recorded **TYPE -** Milestone **PERIOD -** Post-Medieval

NGR - SN8067039176 **COMMUNITY -** Llanfair-ar-y-Bryn **COUNTY -** Carmarthenshire

HER DESCRIPTION -

A milestone on the turnpike road north east of Llandovery. Appears on Ordnance Survey 1st edition 1888 labelled "Llandovery 4". Also on Ordnance Survey 2nd edition 1905 labelled the same.

PRN - 108356

NAME - None recorded **STATUS** None recorded **TYPE -** Milestone **PERIOD -** Post-Medieval

NGR - SN8124040446 **COMMUNITY -** Llanfair-ar-y-Bryn **COUNTY -** Carmarthenshire

HER DESCRIPTION -

A milestone on the turnpike road north east of Llandovery (north fork). Appears on Ordnance Survey 1st edition 1888 labelled "Llandovery 5". Also on Ordnance Survey 2nd edition 1905 labelled the same.

PRN - 108357

NAME - None recorded **STATUS** None recorded **TYPE -** Milestone **PERIOD -** Post-Medieval

NGR - SN8255541645 **COMMUNITY -** Llanfair-ar-y-Bryn **COUNTY -** Carmarthenshire

HER DESCRIPTION -

A milestone on the turnpike road north east of Llandovery (north fork). Appears on Ordnance Survey 1st edition 1888 labelled "Llandovery 6". Also on Ordnance Survey 2nd edition 1905 labelled the same.

PRN - 108358

NAME - None recorded **STATUS** None recorded **TYPE -** Milestone **PERIOD -** Post-Medieval

NGR - SN8342342886 **COMMUNITY -** Llanfair-ar-y-Bryn **COUNTY -** Carmarthenshire

HER DESCRIPTION -

A milestone on the turnpike road north east of Llandovery (north fork). Appears on Ordnance Survey 1:10,000.

PRN - 108359

NAME - None recorded **STATUS** None recorded **TYPE** - Milestone **PERIOD** - Post-Medieval

NGR - SN7316432455 **COMMUNITY** - Llanwrda **COUNTY** - Carmarthenshire

HER DESCRIPTION -

A milestone on the Llandeilo to Llandovery turnpike road. Appears on Ordnance Survey 1st edition 1887 labelled "Llandovery 3". Also on Ordnance Survey 2nd edition 1906 labelled the same.

PRN - 108360

NAME - None recorded **STATUS** None recorded **TYPE** - Milestone **PERIOD** - Post-Medieval

NGR - SN5749922413 **COMMUNITY** - Llangathen **COUNTY** - Carmarthenshire

HER DESCRIPTION -

A milestone on the Llandeilo to Carmarthen turnpike road. Appears on Ordnance Survey 1st edition 1887 labelled as "Llandilo 4" and "Carmarthen 11". Also on Ordnance Survey 2nd edition 1906 labelled the same.

PRN - 108361

NAME - None recorded **STATUS** None recorded **TYPE** - Milestone **PERIOD** - Post-Medieval

NGR - SN5593422012 **COMMUNITY** - Llangathen **COUNTY** - Carmarthenshire

HER DESCRIPTION -

A milestone on the Llandeilo to Carmarthen turnpike road. Appears on Ordnance Survey 1st edition 1887 labelled as "Llandilo 5" and "Carmarthen 10". Also on Ordnance Survey 2nd edition 1906 labelled the same.

PRN - 108362

NAME - None recorded **STATUS** None recorded **TYPE** - Milestone **PERIOD** - Post-Medieval

NGR - SN5449321504 **COMMUNITY** - Llanegwad **COUNTY** - Carmarthenshire

HER DESCRIPTION -

A milestone on the Llandeilo to Carmarthen turnpike road. Appears on Ordnance Survey 1st edition 1888 labelled as "Llandilo 6" and "Carmarthen 9". Also on Ordnance Survey 2nd edition 1906 labelled the same.

PRN - 108363

NAME - None recorded **STATUS** None recorded **TYPE** - Milestone **PERIOD** - Post-Medieval

NGR - SN5330721538 **COMMUNITY** - Llanegwad **COUNTY** - Carmarthenshire

HER DESCRIPTION -

A milestone on the Llandeilo to Carmarthen turnpike road. Appears on Ordnance Survey 1st edition 1888 labelled as "Llandilo 7" and "Carmarthen 8". Also on Ordnance Survey 2nd edition 1906 labelled the same.

PRN - 108364

NAME - None recorded **STATUS** None recorded **TYPE -** Milestone **PERIOD -** Post-Medieval

NGR - SN5890221818 **COMMUNITY -** Llangathen **COUNTY -** Carmarthenshire

HER DESCRIPTION -

A milestone on the Broad Oak turnpike south. Appears on Ordnance Survey 1st edition 1887 labelled "Broadoak 1". Also on Ordnance Survey 2nd edition 1906 labelled "Broad Oak 1".

PRN - 108365

NAME - None recorded **STATUS** None recorded **TYPE -** Milestone **PERIOD -** Post-Medieval

NGR - SN5529320452 **COMMUNITY -** Llangathen **COUNTY -** Carmarthenshire

HER DESCRIPTION -

A milestone on the Cross Inn turnpike south. Appears on Ordnance Survey 1st edition 1888 labelled "Cross Inn 1". Also on Ordnance Survey 2nd edition 1906 labelled the same.

PRN - 108366

NAME - None recorded **STATUS** None recorded **TYPE -** Milestone **PERIOD -** Post-Medieval

NGR - SN5165816132 **COMMUNITY -** Llanddarog **COUNTY -** Carmarthenshire

HER DESCRIPTION -

A milestone on the Carmarthen to Swansea turnpike road. Appears on Ordnance Survey 1st edition 1888 labelled "Carmarthen 7" and "Swansea 20". Also on Ordnance Survey 2nd edition 1906 labelled the same.

PRN - 108367

NAME - None recorded **STATUS** None recorded **TYPE -** Milestone **PERIOD -** Post-Medieval

NGR - SN5243114810 **COMMUNITY -** Llanddarog **COUNTY -** Carmarthenshire

HER DESCRIPTION -

A milestone on the Carmarthen to Swansea turnpike road. Appears on Ordnance Survey 1st edition 1889 labelled "Carmarthen 8" and "Swansea 19". Also on Ordnance Survey

2nd edition 1906 labelled the same.

PRN - 108368

NAME - None recorded **STATUS** None recorded **TYPE** - Milestone **PERIOD** - Post-Medieval

NGR - SN5278913402 **COMMUNITY** - Gorslas **COUNTY** - Carmarthenshire

HER DESCRIPTION -

A milestone on the Carmarthen to Swansea turnpike road. Appears on Ordnance Survey 1st edition 1880 labelled "Carmarthen 9" and "Swansea 18". Also on Ordnance Survey 2nd edition 1906 labelled the same.

PRN - 108369

NAME - None recorded **STATUS** None recorded **TYPE** - Milestone **PERIOD** - Post-Medieval

NGR - SN5351612452 **COMMUNITY** - Llannon **COUNTY** - Carmarthenshire

HER DESCRIPTION -

A milestone on the Drefach to Upper Tumble turnpike road. Appears on Ordnance Survey 1st edition 1880 labelled as "Drefach 1" and "Lletty Mawr 1". Also on Ordnance Survey 2nd edition 1906 labelled the same.

PRN - 108370

NAME - None recorded **STATUS** None recorded **TYPE** - Milestone **PERIOD** - Post-Medieval

NGR - SN5447113400 **COMMUNITY** - Gorslas **COUNTY** - Carmarthenshire

HER DESCRIPTION -

A milestone on the Carmarthen to Swansea turnpike road. Appears on Ordnance Survey 1st edition 1880 labelled "Carmarthen 710 and "Swansea 17". Also on Ordnance Survey 2nd edition 1906 labelled the same.

PRN - 108371

NAME - None recorded **STATUS** None recorded **TYPE** - Milestone **PERIOD** - Post-Medieval

NGR - SN5596513147 **COMMUNITY** - Llannon **COUNTY** - Carmarthenshire

HER DESCRIPTION -

A milestone on the Carmarthen to Swansea turnpike road. Appears on Ordnance Survey 1st edition 1880 labelled "Carmarthen 11" and "Swansea 16". Also on Ordnance Survey 2nd edition 1906 labelled the same.

PRN - 108372

NAME - None recorded **STATUS** None recorded **TYPE** - Milestone **PERIOD** - Post-Medieval

NGR - SN5710410215 **COMMUNITY** - Llannon **COUNTY** - Carmarthenshire

HER DESCRIPTION -

A milestone on the Carmarthen to Swansea turnpike road. Appears on Ordnance Survey 1st edition 1879 labelled "Carmarthen 13" and "Swansea 14". Also on Ordnance Survey 2nd edition 1906 labelled the same.

PRN - 108373

NAME - None recorded **STATUS** None recorded **TYPE** - Milestone **PERIOD** - Post-Medieval

NGR - SN5747708688 **COMMUNITY** - Llannon **COUNTY** - Carmarthenshire

HER DESCRIPTION -

A milestone on the Carmarthen to Swansea turnpike road. Appears on the Ordnance Survey 1st edition 1879 labelled "Carmarthen 14" and "Swansea 13". Also on Ordnance Survey 2nd edition 1906 labelled the same.

PRN - 108374

NAME - None recorded **STATUS** None recorded **TYPE** - Milestone **PERIOD** - Post-Medieval

NGR - SN5754207117 **COMMUNITY** - Llanedi **COUNTY** - Carmarthenshire

HER DESCRIPTION -

A milestone on the Carmarthen to Swansea turnpike road. Appears on the Ordnance Survey 1st edition 1879 labelled "Carmarthen 15" and "Swansea 12". Also on Ordnance Survey 2nd edition 1906 labelled the same.

PRN - 108375

NAME - None recorded **STATUS** None recorded **TYPE** - Milestone **PERIOD** - Post-Medieval

NGR - SN5727605558 **COMMUNITY** - Llanedi **COUNTY** - Carmarthenshire

HER DESCRIPTION -

A milestone on the Carmarthen to Swansea turnpike road. Appears on the Ordnance Survey 1st edition 1879 labelled "Carmarthen 16" and "Swansea 11". Also on Ordnance Survey 2nd edition 1906 labelled the same.

PRN - 108376

NAME - None recorded **STATUS** None recorded **TYPE** - Milestone **PERIOD** - Post-Medieval

NGR - SN5837004458 **COMMUNITY** - Llanedi **COUNTY** - Carmarthenshire

HER DESCRIPTION -

A milestone on the Carmarthen to Swansea turnpike road. Appears on the Ordnance Survey 2nd edition 1906 labelled "Carmarthen 17" and "Swansea 9 1/2".

PRN - 108377

NAME - None recorded **STATUS** None recorded **TYPE** - Milestone **PERIOD** - Post-Medieval

NGR - SN4724320292 **COMMUNITY** - Llanarthney **COUNTY** - Carmarthenshire

HER DESCRIPTION -

A milestone on the Carmarthen to Llandeilo turnpike road (Tywi south bank). Appears on Ordnance Survey 1st edition 1887 labelled "Llandilo 10 3/4" and Carmarthen 4". Also on Ordnance Survey 2nd edition 1906 labelled the same.

PRN - 108378

NAME - None recorded **STATUS** None recorded **TYPE** - Milestone **PERIOD** - Post-Medieval

NGR - SN5035019932 **COMMUNITY** - Llanarthney **COUNTY** - Carmarthenshire

HER DESCRIPTION -

A milestone on the Carmarthen to Llandeilo turnpike road (Tywi south bank). Appears on the Ordnance Survey 1st edition 1887 labelled "Llandilo 8 3/4" and "Carmarthen 6". Also on Ordnance Survey 2nd edition 1906 labelled the same.

PRN - 108379

NAME - None recorded **STATUS** None recorded **TYPE** - Milestone **PERIOD** - Post-Medieval

NGR - SN5662513237 **COMMUNITY** - Gorslas **COUNTY** - Carmarthenshire

HER DESCRIPTION -

A milestone on the Llanelli to Llandeilo turnpike road. Appears on the Ordnance Survey 1st edition 1880 labelled "Llandilo 8" and "Llanelli 9 1/2". Also on Ordnance Survey 2nd edition 1906 labelled the same.

PRN - 108380

NAME - None recorded **STATUS** None recorded **TYPE** - Milestone **PERIOD** - Post-Medieval

NGR - SN5941418199 **COMMUNITY** - Llanfihangel Aberbythych **COUNTY** - Carmarthenshire

HER DESCRIPTION -

A milestone on the Llanelli to Llandeilo turnpike road. Appears on the Ordnance Survey

1st edition 1887 labelled "Llandilo 4" and "Llanelly 13 1/2". Also on Ordnance Survey
2nd edition 1906 labelled the same.

PRN - 108381

NAME - None recorded **STATUS** None recorded **TYPE** - Milestone **PERIOD** - Post-Medieval

NGR - SN6088818706 **COMMUNITY** - Llanfihangel Aberbythych **COUNTY** - Carmarthenshire

HER DESCRIPTION -

A milestone on the Llanelli to Llandeilo turnpike road. Appears on the Ordnance Survey 1st edition 1887 labelled "Llandilo 3" and "Llanelly 14 1/2". Also on Ordnance Survey 2nd edition 1906 labelled the same.

PRN - 108382

NAME - None recorded **STATUS** None recorded **TYPE** - Milestone **PERIOD** - Post-Medieval

NGR - SN6127820006 **COMMUNITY** - Dyffryn Cennen **COUNTY** - Carmarthenshire

HER DESCRIPTION -

A milestone on the Llanelli to Llandeilo turnpike road. Appears on the Ordnance Survey 1st edition 1884 labelled "Llandilo 2" and "Llanelly 15 1/2". Also on Ordnance Survey 2nd edition 1906 labelled the same.

PRN - 108383

NAME - None recorded **STATUS** None recorded **TYPE** - Milestone **PERIOD** - Post-Medieval

NGR - SN6954712904 **COMMUNITY** - Cwmamman **COUNTY** - Carmarthenshire

HER DESCRIPTION -

A milestone on the Llandeilo to Neath turnpike road. Appears on Ordnance Survey 2nd edition 1906 labelled "Llandilo 12" and "Neath 12".

PRN - 108384

NAME - None recorded **STATUS** None recorded **TYPE** - Milestone **PERIOD** - Post-Medieval

NGR - SN6812713492 **COMMUNITY** - Cwmamman **COUNTY** - Carmarthenshire

HER DESCRIPTION -

A milestone on the Llandeilo to Neath turnpike road. Appears on Ordnance Survey 1st edition 1878 labelled "Llandilo 11" and "Neath 13". Also on Ordnance Survey 2nd edition 1906 labelled the same.

PRN - 108385

NAME - None recorded **STATUS** None recorded **TYPE -** Milestone **PERIOD -** Post-Medieval

NGR - SN6662713283 **COMMUNITY -** Cwmamman **COUNTY -** Carmarthenshire

HER DESCRIPTION -

A milestone on the Llandeilo to Neath turnpike road. Appears on the Ordnance Survey 1st edition 1878 labelled "Llandilo 10" and "Neath 14". Also on Ordnance Survey 2nd edition 1906 labelled the same.

PRN - 108386

NAME - None recorded **STATUS** None recorded **TYPE -** Milestone **PERIOD -** Post-Medieval

NGR - SN6508812903 **COMMUNITY -** Bettws **COUNTY -** Carmarthenshire

HER DESCRIPTION -

A milestone on the Llandeilo to Neath turnpike road. Appears on the Ordnance Survey 1st edition 1878 labelled "Llandilo 9" and "Neath 15". Also on Ordnance Survey 2nd edition 1906 labelled the same.

PRN - 108387

NAME - None recorded **STATUS** None recorded **TYPE -** Milestone **PERIOD -** Post-Medieval

NGR - SN6359312461 **COMMUNITY -** Ammanford **COUNTY -** Carmarthenshire

HER DESCRIPTION -

A milestone on the Llandeilo to Neath turnpike road. Appears on the Ordnance Survey 1st edition 1878 labelled "Llandeilo-Fawr 8" and "Neath 16". Also on Ordnance Survey 2nd edition 1906 labelled "Llandilo 8" and "Neath 16".

PRN - 108388

NAME - None recorded **STATUS** None recorded **TYPE -** Milestone **PERIOD -** Post-Medieval

NGR - SN6260413138 **COMMUNITY -** Ammanford **COUNTY -** Carmarthenshire

HER DESCRIPTION -

A milestone on the Llandeilo to Neath turnpike road. Appears on the Ordnance Survey 1st edition 1878 labelled "Llandilo-Fawr 7" and "Neath 17". Also on Ordnance Survey 2nd edition 1906 labelled "Llandilo 7" and "Neath 17".

PRN - 108389

NAME - None recorded **STATUS** None recorded **TYPE -** Milestone **PERIOD -** Post-Medieval

NGR - SN6226214635 **COMMUNITY** - Llandybie **COUNTY** - Carmarthenshire

HER DESCRIPTION -

A milestone on the Llandeilo to Neath turnpike road. Appears on the Ordnance Survey 1st edition 1876 labelled "Llandeilo Fawr 6" and "Neath 18". Also on Ordnance Survey 2nd edition 1906 labelled "Llandilo Fawr 6" and "Neath 18".

PRN - 108390

NAME - None recorded **STATUS** None recorded **TYPE** - Milestone **PERIOD** - Post-Medieval

NGR - SN6155115881 **COMMUNITY** - Llandybie **COUNTY** - Carmarthenshire

HER DESCRIPTION -

A milestone on the Llandeilo to Neath turnpike road. Appears on the Ordnance Survey 1st edition 1878 labelled "Llandilo 5" and "Neath 19". Also on Ordnance Survey 2nd edition 1906 labelled the same.

PRN - 108391

NAME - None recorded **STATUS** None recorded **TYPE** - Milestone **PERIOD** - Post-Medieval

NGR - SN6232017179 **COMMUNITY** - Llandybie **COUNTY** - Carmarthenshire

HER DESCRIPTION -

A milestone on the Llandeilo to Neath turnpike road. Appears on the Ordnance Survey 1st edition 1878 labelled "Llandilo-fawr 4" and "Neath 20". Also on Ordnance Survey 2nd edition 1906 labelled "Llandilo 4" and "Neath 20".

PRN - 108392

NAME - None recorded **STATUS** None recorded **TYPE** - Milestone **PERIOD** - Post-Medieval

NGR - SN6190118483 **COMMUNITY** - Dyffryn Cennen **COUNTY** - Carmarthenshire

HER DESCRIPTION -

A milestone on the Llandeilo to Neath turnpike road. Appears on the Ordnance Survey 1st edition 1887 labelled "Llandilo 3" and "Neath 21". Also on Ordnance Survey 2nd edition 1906 labelled the same.

PRN - 108393

NAME - None recorded **STATUS** None recorded **TYPE** - Milestone **PERIOD** - Post-Medieval

NGR - SN6207419516 **COMMUNITY** - Dyffryn Cennen **COUNTY** - Carmarthenshire

HER DESCRIPTION -

A milestone on the Llandeilo to Neath turnpike road. Appears on the Ordnance Survey 1st edition 1887 labelled "Llandilo 2" and "Neath 22". Also on Ordnance Survey 2nd edition 1906 labelled the same.

PRN - 108394

NAME - None recorded **STATUS** None recorded **TYPE** - Milestone **PERIOD** - Post-Medieval

NGR - SN6292920773 **COMMUNITY** - Dyffryn Cennen **COUNTY** - Carmarthenshire

HER DESCRIPTION -

A milestone on the Llandeilo to Neath turnpike road. Appears on the Ordnance Survey 1st edition 1887 labelled "Llandilo 1" and "Neath 23". Also on Ordnance Survey 2nd edition 1906 labelled the same.

PRN - 108395

NAME - None recorded **STATUS** None recorded **TYPE** - Milestone **PERIOD** - Post-Medieval

NGR - SN7287224346 **COMMUNITY** - Llangadog **COUNTY** - Carmarthenshire

HER DESCRIPTION -

A milestone on the Ffairfach to Brynamman turnpike road. Appears on Ordnance Survey 1st edition 1887 labelled "Llangadock 3". Also on Ordnance Survey 2nd edition 1906 labelled the same.

PRN - 108396

NAME - None recorded **STATUS** None recorded **TYPE** - Milestone **PERIOD** - Post-Medieval

NGR - SN7376623116 **COMMUNITY** - Llanddeusant **COUNTY** - Carmarthenshire

HER DESCRIPTION -

A milestone on the Ffairfach to Brynamman turnpike road. Appears on Ordnance Survey 1st edition 1887 labelled "Llangadock 4". Also on Ordnance Survey 2nd edition 1906 labelled the same.

PRN - 108397

NAME - None recorded **STATUS** None recorded **TYPE** - Milestone **PERIOD** - Post-Medieval

NGR - SN7325721741 **COMMUNITY** - Llangadog **COUNTY** - Carmarthenshire

HER DESCRIPTION -

A milestone on the Ffairfach to Brynamman turnpike road. Appears on Ordnance Survey 1st edition 1887 labelled "Llangadock 5". Also on Ordnance Survey 2nd edition 1906 labelled the same.

PRN - 108398

NAME - None recorded **STATUS** None recorded **TYPE** - Milestone **PERIOD** - Post-Medieval

NGR - SN7327820640 **COMMUNITY** - Llangadog **COUNTY** - Carmarthenshire

HER DESCRIPTION -

A milestone on the Ffairfach to Brynamman turnpike road. Appears on Ordnance Survey 1st edition 1886 labelled "Llangadock 6". Also on Ordnance Survey 2nd edition 1906 labelled the same.

PRN - 108399

NAME - None recorded **STATUS** None recorded **TYPE** - Milestone **PERIOD** - Post-Medieval

NGR - SN7350519670 **COMMUNITY** - Llangadog **COUNTY** - Carmarthenshire

HER DESCRIPTION -

A milestone on the Ffairfach to Brynamman turnpike road. Appears on Ordnance Survey 1st edition 1886 labelled "Llangadock 7". Also on Ordnance Survey 2nd edition 1906 labelled the same.

PRN - 108400

NAME - None recorded **STATUS** None recorded **TYPE** - Milestone **PERIOD** - Post-Medieval

NGR - SN7278519279 **COMMUNITY** - Llangadog **COUNTY** - Carmarthenshire

HER DESCRIPTION -

A milestone on the Ffairfach to Brynamman turnpike road. Appears on Ordnance Survey 1st edition 1887 labelled "Llangadock 8".

PRN - 108401

NAME - None recorded **STATUS** None recorded **TYPE** - Milestone **PERIOD** - Post-Medieval

NGR - SN7280018144 **COMMUNITY** - Quarter Bach **COUNTY** - Carmarthenshire

HER DESCRIPTION -

A milestone on the Ffairfach to Brynamman turnpike road. Appears on Ordnance Survey 1st edition 1887 labelled "Llangadock 9".

PRN - 108402

NAME - None recorded **STATUS** None recorded **TYPE** - Milestone **PERIOD** - Post-Medieval

NGR - SN7183616952 **COMMUNITY** - Quarter Bach **COUNTY** - Carmarthenshire

HER DESCRIPTION -

A milestone on the Ffairfach to Brynamman turnpike road. Appears on Ordnance Survey 1st edition 1877 labelled "Llangadog 10".

PRN - 108403

NAME - None recorded **STATUS** None recorded **TYPE -** Milestone **PERIOD -** Post-Medieval

NGR - SN7249115737 **COMMUNITY -** Quarter Bach **COUNTY -** Carmarthenshire

HER DESCRIPTION -

A milestone on the Ffairfach to Brynamman turnpike road. Appears on Ordnance Survey 1st edition 1877 labelled "Llangadog 11".

PRN - 108404

NAME - None recorded **STATUS** None recorded **TYPE -** Milestone **PERIOD -** Post-Medieval

NGR - SN7153014502 **COMMUNITY -** Quarter Bach **COUNTY -** Carmarthenshire

HER DESCRIPTION -

A milestone on the Ffairfach to Brynamman turnpike road. Appears on Ordnance Survey 2nd edition 1906 labelled "Llangadock 12".

PRN - 108405

NAME - None recorded **STATUS** None recorded **TYPE -** Milestone **PERIOD -** Post-Medieval

NGR - SN4810602496 **COMMUNITY -** Llanelli Rural **COUNTY -** Carmarthenshire

HER DESCRIPTION -

A milestone on the Kidwelly to Llanelli turnpike road (via Trimsaran). Appears on the Ordnance Survey 2nd edition 1907 labelled "Kidwelly 6" and "Llanelly 2".

PRN - 108406

NAME - None recorded **STATUS** None recorded **TYPE -** Milestone **PERIOD -** Post-Medieval

NGR - SN4678403392 **COMMUNITY -** Trimsaran **COUNTY -** Carmarthenshire

HER DESCRIPTION -

A milestone on the Kidwelly to Llanelly turnpike road (via Trimsaran). Appears on the Ordnance Survey 2nd edition 1907 labelled "Kidwelly 5" and "Llanelly 3".

PRN - 108407

NAME - None recorded **STATUS** None recorded **TYPE -** Milestone **PERIOD -** Post-

Medieval

NGR - SN4559304308 **COMMUNITY** - Trimsaran **COUNTY** - Carmarthenshire

HER DESCRIPTION -

A milestone on the Kidwelly to Llanelly turnpike road (via Trimsaran). Appears on the Ordnance Survey 2nd edition 1906 labelled "Kidwelly 4" and "Llanelly 4".

PRN - 108408

NAME - None recorded **STATUS** None recorded **TYPE** - Milestone **PERIOD** - Post-Medieval

NGR - SN4438005243 **COMMUNITY** - Trimsaran **COUNTY** - Carmarthenshire

HER DESCRIPTION -

A milestone on the Kidwelly to Llanelly turnpike road (via Trimsaran). Appears on Ordnance Survey 2nd edition 1906 labelled "Kidwelly 3" and "Llanelly 5".

PRN - 108409

NAME - None recorded **STATUS** None recorded **TYPE** - Milestone **PERIOD** - Post-Medieval

NGR - SN4309806188 **COMMUNITY** - Trimsaran **COUNTY** - Carmarthenshire

HER DESCRIPTION -

A milestone on the Kidwelly to Llanelli turnpike road (via Trimsaran). Appears on the Ordnance Survey 2nd edition 1906 labelled "Kidwelly 2" and "Llanelly 6".

PRN - 108410

NAME - None recorded **STATUS** None recorded **TYPE** - Milestone **PERIOD** - Post-Medieval

NGR - SN4154906379 **COMMUNITY** - Kidwelly **COUNTY** - Carmarthenshire

HER DESCRIPTION -

A milestone on the Kidwelly to Llanelli turnpike road (via Trimsaran). Appears on the Ordnance Survey 2nd edition 1906 labelled "Kidwelly 1" and "Llanelly 7".

PRN - 108411

NAME - None recorded **STATUS** None recorded **TYPE** - Milestone **PERIOD** - Post-Medieval

NGR - SN5131400671 **COMMUNITY** - Llanelli **COUNTY** - Carmarthenshire

HER DESCRIPTION -

A milestone on the Llanelli to Swansea turnpike road. Appears on the Ordnance Survey 1st edition 1880 labelled "Swansea 11", "Llanelly 1/2" and "Caermarthen 19".

PRN - 108412

NAME - None recorded **STATUS** None recorded **TYPE -** Milestone **PERIOD -** Post-Medieval

NGR - SN5208116978 **COMMUNITY -** Llanarthney **COUNTY -** Carmarthenshire

HER DESCRIPTION -

A milestone on the Porthyrhyd to Nantgaredig turnpike road. Appears on the Ordnance Survey 1st edition 1888 labelled "Nantgaredig 4" and "Porth-y-rhyd 3/4". Also on the Ordnance Survey 2nd edition 1906 labelled the same.

PRN - 108413

NAME - None recorded **STATUS** None recorded **TYPE -** Milestone **PERIOD -** Post-Medieval

NGR - SN5125118171 **COMMUNITY -** Llanarthney **COUNTY -** Carmarthenshire

HER DESCRIPTION -

A milestone on the Porthyrhyd to Nantgaredig turnpike road. Appears on the Ordnance Survey 1st edition 1888 labelled "Nantgaredig 3" and "Porth-y-rhyd 1 3/4". Also on the Ordnance Survey 2nd edition 1906 labelled the same.

PRN - 108414

NAME - None recorded **STATUS** None recorded **TYPE -** Milestone **PERIOD -** Post-Medieval

NGR - SN5744416007 **COMMUNITY -** Llanfihangel Aberbythych **COUNTY -** Carmarthenshire

HER DESCRIPTION -

A milestone on the Ffairfach to Gorslas turnpike road. Appears on the Ordnance Survey 1st edition 1887 labelled "Dryslwyn Ford 4" and "Castell Rhingill 1". Also on the Ordnance Survey 2nd edition 1906 labelled the same.

PRN - 108415

NAME - None recorded **STATUS** None recorded **TYPE -** Milestone **PERIOD -** Post-Medieval

NGR - SN26444141 **COMMUNITY -** CENARTH **COUNTY -** Carmarthenshire

HER DESCRIPTION -

A milestone on the Haverfordwest to Newcastle Emlyn turnpike road. Appears on the Ordnance Survey 1st edition labelled "Carmarthen 22". Also on the Ordnance Survey 2nd edition 1906 labelled the same.

PRN - 108416

NAME - None recorded **STATUS** None recorded **TYPE -** Milestone **PERIOD -** Post-

Medieval

NGR - SN3063340421 **COMMUNITY** - NEWCASTLE EMLYN **COUNTY** - Carmarthenshire

HER DESCRIPTION -

A milestone on the Newcastle Emlyn to Haverfordwest turnpike road. Appears on the Ordnance Survey 1st edition 1889 labelled "Pontarselly 4" and "Carmarthen 19". Also on the Ordnance Survey 2nd edition 1906 labelled "Llandyssul 8 1/2" and "Cardigan 10".

PRN - 108417

NAME - None recorded **STATUS** None recorded **TYPE** - Milestone **PERIOD** - Post-Medieval

NGR - SN38241590 **COMMUNITY** - LLANGAIN **COUNTY** - Carmarthenshire

HER DESCRIPTION -

A milepost on the Carmarthen to Llanstephan turnpike road. Appears on the Ordnance Survey Old Series., pp. 81. A milepost No. 4; Appears on the Ordnance Survey 1st edition 1888 labelled "Carmarthen 4". Also on Ordnance Survey 2nd edition labelled the same.

PRN - 108418

NAME - None recorded **STATUS** None recorded **TYPE** - Milestone **PERIOD** - Post-Medieval

NGR - SN37401472 **COMMUNITY** - LLANGAIN **COUNTY** - Carmarthenshire

HER DESCRIPTION -

A milepost on the Carmarthen to Llanstephan turnpike road. Appears on the Ordnance Survey Old Series, pp. 80. Milestone No. 5; Appears on the Ordnance Survey 1st edition 1888 labelled "Carmarthen 5". Also on Ordnance Survey 2nd edition 1906 labelled the same.

PRN - 108419

NAME - None recorded **STATUS** None recorded **TYPE** - Milestone **PERIOD** - Post-Medieval

NGR - SN37031333 **COMMUNITY** - LLANSTEFFAN **COUNTY** - Carmarthenshire

HER DESCRIPTION -

A milepost on the Carmarthen to Llanstephan turnpike road. Appears on the Ordnance Survey Old Series, Volume VI, pp.80. Milestone No. 6; Appears on the Ordnance Survey 1st edition 1889 labelled "Carmarthen 6". Also on Ordnance Survey 2nd edition 1906 labelled the same.

PRN - 108420

NAME - None recorded **STATUS** None recorded **TYPE** - Milestone **PERIOD** - Post-Medieval

NGR - SN36211198 COMMUNITY - LLANSTEFFAN COUNTY - Carmarthenshire

HER DESCRIPTION -

A milepost on the Carmarthen to Llanstephan turnpike road. Appears on the Ordnance Survey Old Series, Volume VI, pp. 80. Milestone No. 7. Appears on the Ordnance Survey 1st edition 1889 labelled "Carmarthen 7". Also on Ordnance Survey 2nd edition 1906 labelled the same.

PRN - 108421

NAME - None recorded **STATUS** None recorded **TYPE -** Milestone **PERIOD -** Post-Medieval

NGR – SM9789005090 COMMUNITY - COUNTY - Pembrokeshire

HER DESCRIPTION -

A milestone on the Pembroke Ferry to Haverfordwest turnpike road. Appears on Ordnance Survey 2nd edition 1908.

TURNPIKE and PRE-TURNPIKE ROADS

Medieval and Early Post-Medieval Sites Scheduling
Enhancement Project

2014 INTERIM REPORT

Mawrth 2015
March 2015

Paratowyd yr adroddiad hwn gan / This report has been prepared by D Schlee

Swydd / Position: Field Services Project Manager



Llofnod / Signature

yddiad / Date 30/03/2015

Mae'r adroddiad hwn wedi ei gael yn gywir a derbyn sêl bendith
This report has been checked and approved by K Murphy

ar ran Ymddiriedolaeth Archaeolegol Dyfed Cyf.
on behalf of Dyfed Archaeological Trust Ltd.

Swydd / Position: Trust Director

Llofnod / Signature



Dyddiad / Date 30/03/2015

Yn unol â'n nôd i roddi gwasanaeth o ansawdd uchel, croesawn unrhyw sylwadau
sydd gennych ar gynnwys neu strwythur yr adroddiad hwn

As part of our desire to provide a quality service we would welcome any
comments you may have on the content or presentation of this report

BUDDSODDWR | INVESTORS
AEWN POBL | IN PEOPLE

