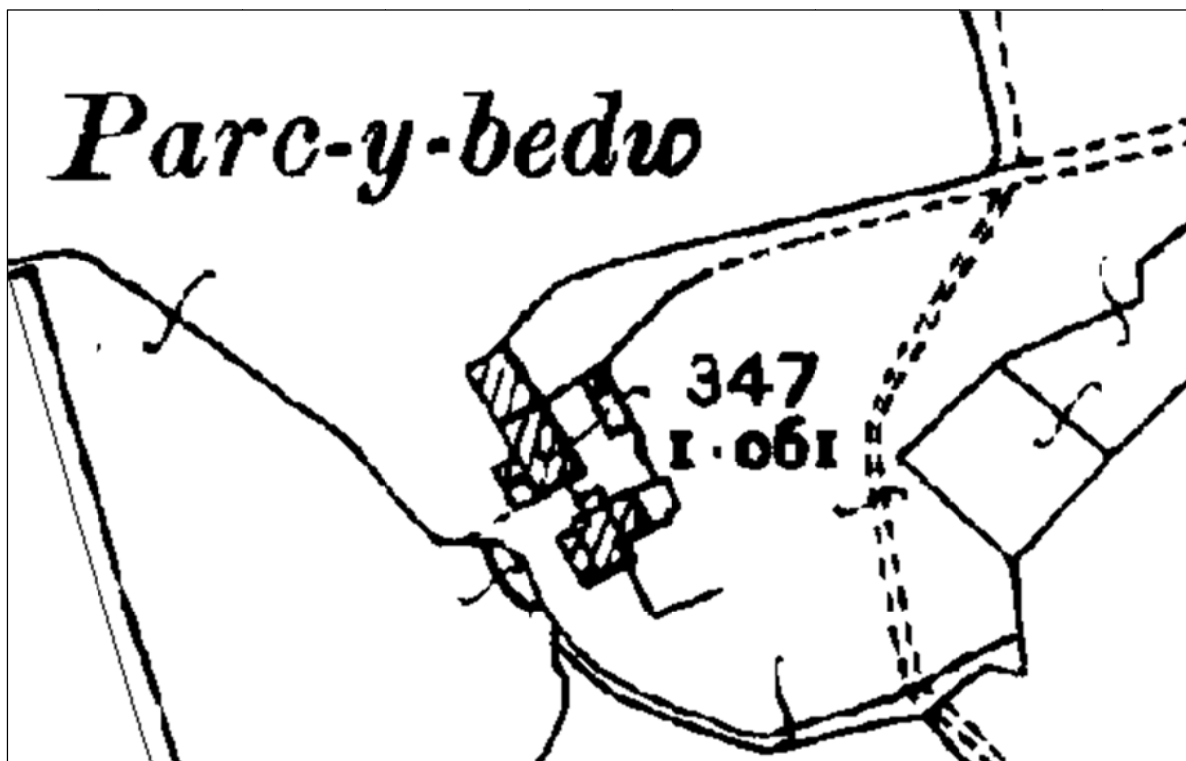


# Historic Environment Feature Management Report:

## Parc-y-bedw farmstead

Customer Reference Number: A0025288

UID: 312202



Detail from 1905 2<sup>nd</sup> edition Ordnance Survey map

Maps based upon Ordnance Survey material with the permission of Ordnance Survey on behalf of the Controller of Her Majesty's Stationery Office Crown copyright. Unauthorised reproduction infringes Crown copyright and may lead to prosecution or civil proceedings'. Welsh Assembly Government  
100017916. [05.03.13](#)

This management plan has been produced by Dyfed Archaeological Trust Heritage Management to inform the positive management of the identified Priority Historic Environment Feature. The identified management outcome will meet the objective for the Historic Environment Feature Targeted Layer as part of the Glastir Land Management Scheme.

**PRN** 105488 **Name** PARC-Y-BEDW

**Period** Post-Medieval **Site Type** farmstead

**NGR** SN50395772

### **Site Description**

Farmstead, including a house with associated outbuildings and enclosures, recorded on the 1889 1st edition and 1905 2nd edition Ordnance Survey maps. Recent mapping (Mastermap, 2011) shows the site to be ruinous and aerial photographs (Ordnance Survey Next Perspectives, 2009) indicate that the ruins are now beneath tree cover (M.Ings, 2013)

### **Management Issues**

The main management issue for this site is the control of tree and/or scrub growth, which has the potential to damage buried archaeological remains through the disruptive activity of root development, and built structural remains by prising apart masonry bonds or wind throw.

### **Desired Management Outcome**

The management outcome is to maintain the built structural remains of the farmstead in a stable and visible condition.

### **Management Actions**

Scrub growth is damaging to the long term survival of earthwork and built structural remains through the disruptive activity of root development. Trees can pose a threat through wind throw or falling limbs.

- Remove mature trees which are at risk of wind throw and could threaten upstanding remains of the farmstead through uprooting (root plate damage) or falling limbs.
- Remove any young trees or vegetation growing out of the wall tops but cutting by hand. Spot treat to prevent re-growth. Do not pull-up by the roots as this is potentially destabilising to masonry bonds.
- Cut any scrub back by hand in order to retain the visibility of the building ruins.
- Where present maintain a canopy of mature trees over the site. This will reduce light reaching the ground, inhibiting scrubby vegetation growth.

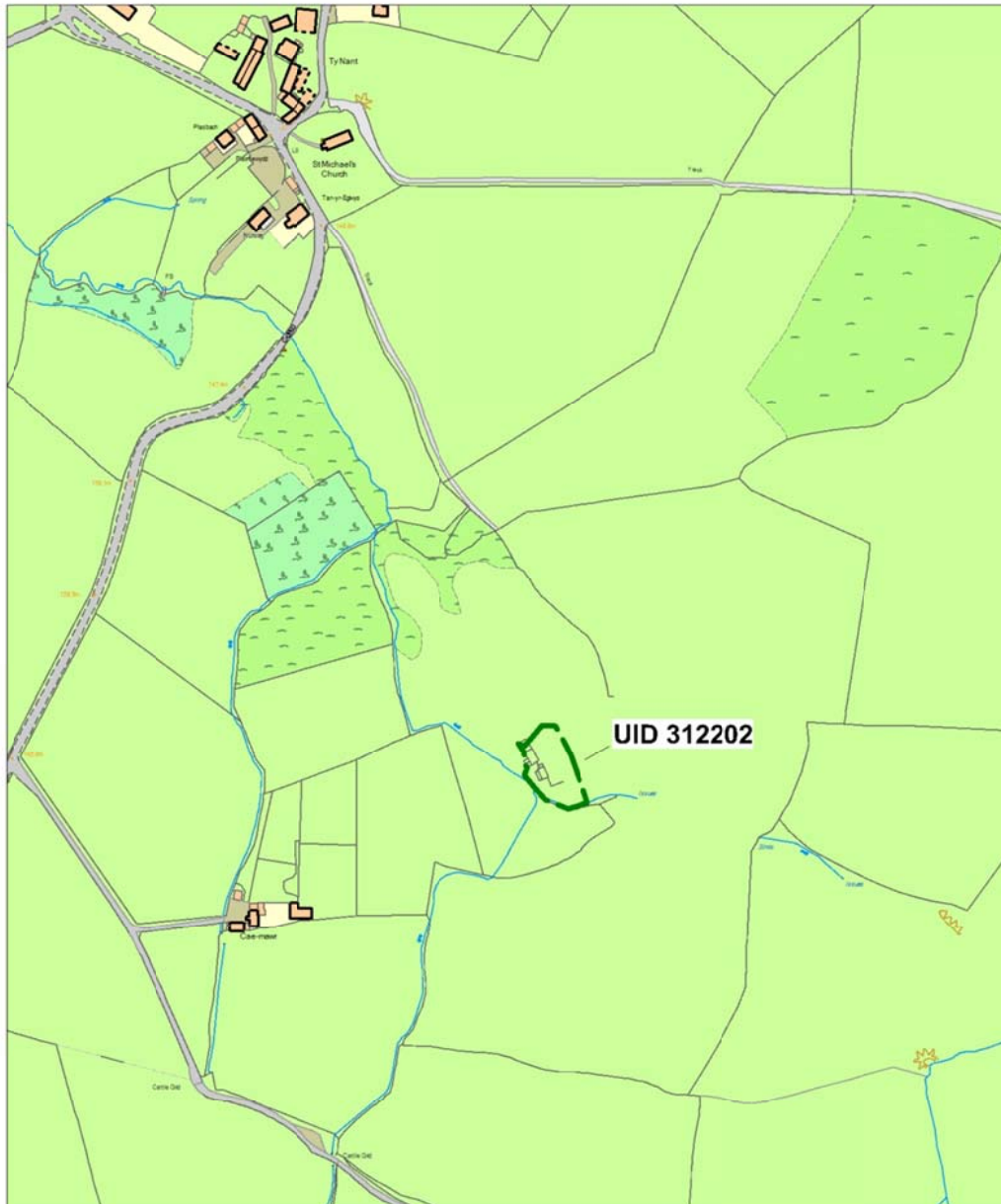
### **Glastir Whole Farm Code**

Please also remember that, unless we have indicated otherwise, the Glastir Whole Farm Code should be observed for all historic features on your farm. The Whole Farm Code states that you must not damage any historic feature identified on your agreement map. Definitions of damage to a historic feature include ANY of the following:

- Ground disturbance or excavation especially extending beneath topsoil.
- Dumping or storage of material, including temporary storage.
- Removal of any material, including stones, soil or subsoil.

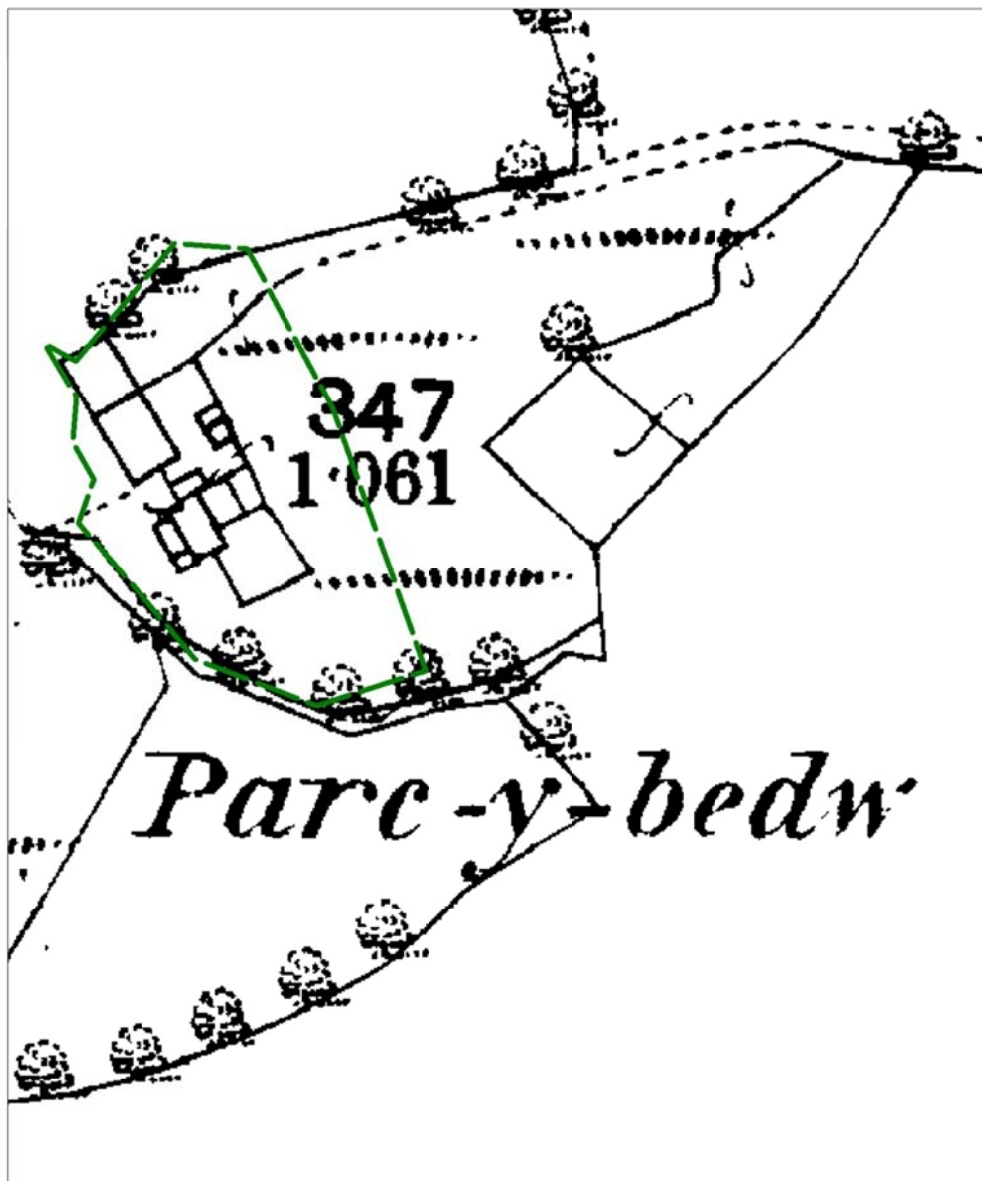
- Visible signs of active erosion (loss and disturbance of topsoil) caused by livestock and vehicles or other agricultural practice.
- Planting trees.
- Allowing scrub to develop.
- Ploughing or reseeding.
- Displacing individual stone features.

## Location Map



**Historic Environment Feature (UID 312202)**

Maps based upon Ordnance Survey material with the permission of Ordnance Survey on behalf of the Controller of Her Majesty's Stationery Office Crown copyright. Unauthorised reproduction infringes Crown copyright and may lead to prosecution or civil proceedings'. Welsh Assembly Government 100017916. [05.03.13](#)



Historic Environment Feature (UID 312202)

*Parc-y-bedw farmstead (PRN 105488) shown on the 1889 1<sup>st</sup> edition Ordnance Survey map*

Maps based upon Ordnance Survey material with the permission of Ordnance Survey on behalf of the Controller of Her Majesty's Stationery Office Crown copyright. Unauthorised reproduction infringes Crown copyright and may lead to prosecution or civil proceedings'. Welsh Assembly Government

100017916. [05.03.13](#)



**Historic Environment Feature (UID 312202)**

*03.05.13 - HTML file produced for Glastir management report, DAT file number 436.*  
*Dyfed Archaeological Trust, Heritage Management, The Shire Hall, 8 Carmarthen Street,*  
*Llandeilo, Carmarthenshire SA19 6AF.*  
*tel (01558) 823131 , fax (01558) 823133, email [info@dyfedarchaeology.org.uk](mailto:info@dyfedarchaeology.org.uk) , website*  
*[www.dyfedarchaeology.org.uk](http://www.dyfedarchaeology.org.uk)*

Archaeological data, from the Regional Sites and Monuments Record, supplied by The Dyfed Archaeological Trust in partnership with Local Authorities, Cadw and the partners of ENDEX DAT, 2011 (and in part Crown, 2011).