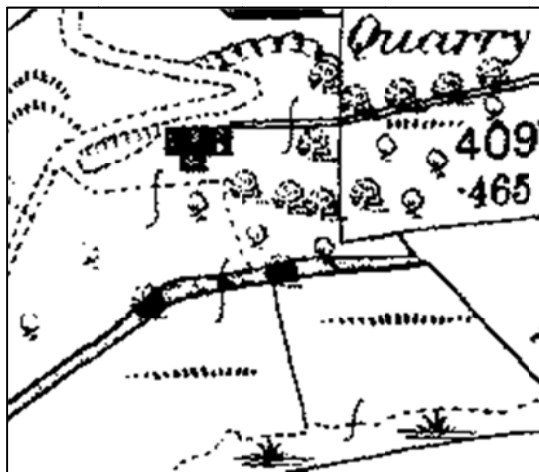


# Historic Environment Feature Management Report:

## Two ruined cottages at Esgryn Farm

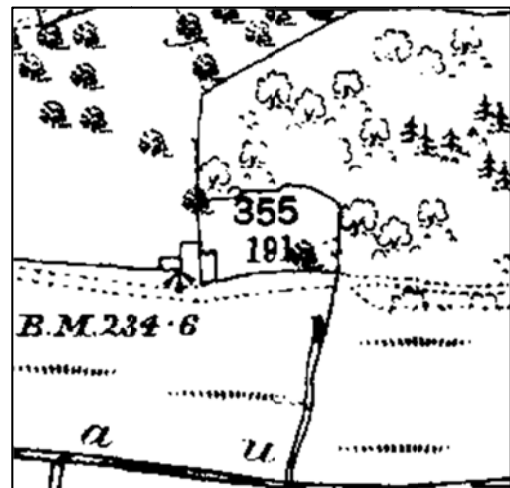
Customer Reference Number: AA0032174

UIDS: 313,385 AND 313,386



UID 313,386

PRN 316314



UID 313,385

PRN 316315

Details from the Ordnance Survey 1<sup>st</sup> edition map (1889) © and database right Crown copyright and Landmark Information Group Ltd (All rights reserved 08/05/2012)

This management plan has been produced by Dyfed Archaeological Trust Heritage Management to inform the positive management of the identified Priority Historic Environment Feature. The identified management outcome will meet the objective for the Historic Environment Feature Targeted Layer as part of the Glastir Land Management Scheme.

---

**PRN 103014** **Name** Cottage SW of Esgryn Farm  
**Period** post medieval **Site Type** Farmstead  
**NGR** NGR 9634 7750

#### **Site Description**

An unnamed minor farmstead recorded on the Ordnance Survey 1st edition mapping (Pembs Sheet 09.16, 1889). Present condition unknown. The buildings are still marked in outline on the recent Ordnance survey.

Recent aerial photographs (Ordnance Survey Next Perspectives 2009) identify the site as being within woodland.

---

**PRN 103015** **Name** Cottage NE of Esgryn Farm  
**Period** Post Medieval **Site Type** Cottage  
**NGR** NGR SM 9634 8999

#### **Site Description**

A former cottage site, un-named, recorded on the Ordnance Survey 1st edition mapping (Pembs, Sheet 09.08, 1889). The site now lies within woodland. Present condition unknown.

Recent aerial photographs (Ordnance Survey Next Perspectives 2009) identify the site as being within woodland.

---

#### **Management Issues**

The main management issue for both these sites is the control of tree and scrub vegetation which has the potential to damage buried archaeological remains through the disruptive activity of root development, and built structural remains by the prising apart of masonry bonds.

#### **Desired Management Outcome**

The desired management outcome is to reduce further degradation of the built structural remains and to keep them in a stable and visible condition.

#### **Management Actions**

The following management actions are required in order to keep the structures in a stable condition:

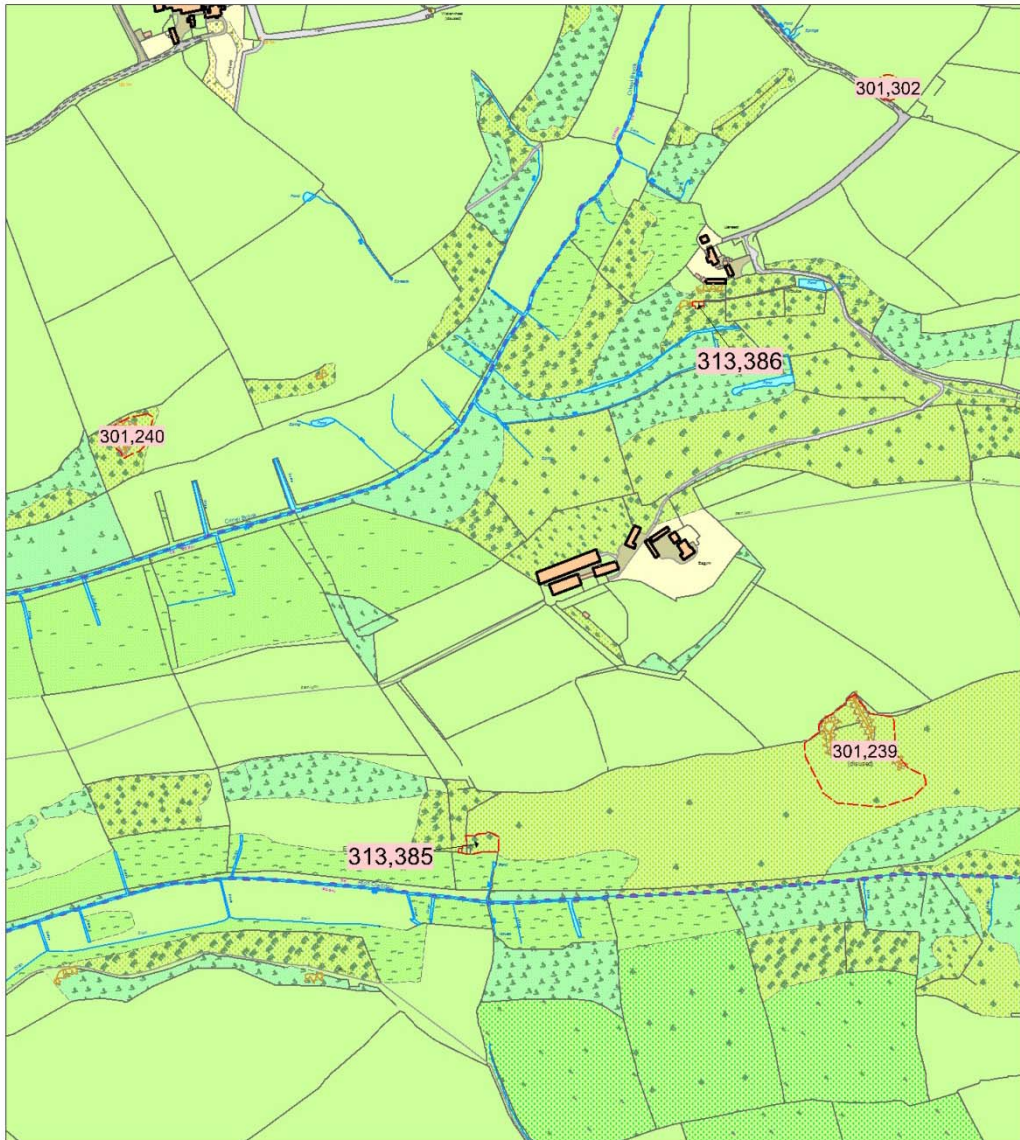
- Remove mature trees which are at risk of wind throw and could threaten the structure through uprooting (root plate damage) or falling limbs.
- Remove any young trees growing out of the top of the structure by cutting by hand. Do not pull-up by the roots as this is potentially destabilising to masonry bonds. Cut any scrub back by hand in order to retain the visibility of the structure. Spot treat to prevent regrowth.
- Maintain a canopy of mature trees over the kilns. This will prevent light entering the ground, inhibiting scrubby vegetation growth.
- Spot treat stumps with appropriate product to prevent re-growth.

### **Glastir Whole Farm Code**

Please also remember that, unless we have indicated otherwise, the Glastir Whole Farm Code should be observed for all historic features on your farm. The Whole Farm Code states that you must not damage any historic feature identified on your agreement map. Definitions of damage to a historic feature include ANY of the following:

- Ground disturbance or excavation especially extending beneath topsoil.
  - Dumping or storage of material, including temporary storage.
  - Removal of any material, including stones, soil or subsoil.
  - Visible signs of active erosion (loss and disturbance of topsoil) caused by livestock and vehicles or other agricultural practice.
  - Planting trees.
  - Allowing scrub to develop.
  - Ploughing or reseeded.
  - Displacing individual stone features.
-

Location Map

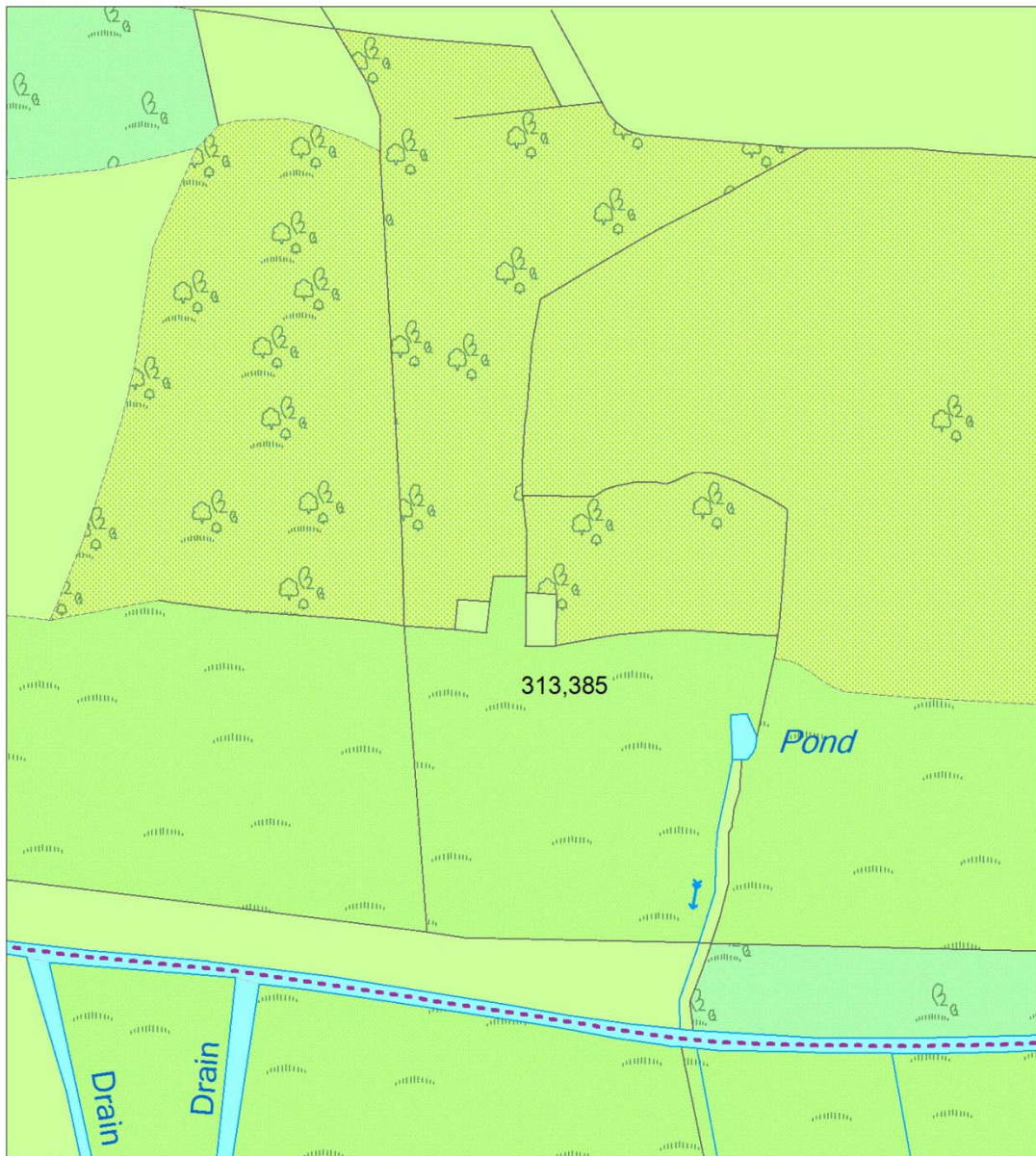


UID 313,385

UID 313,386

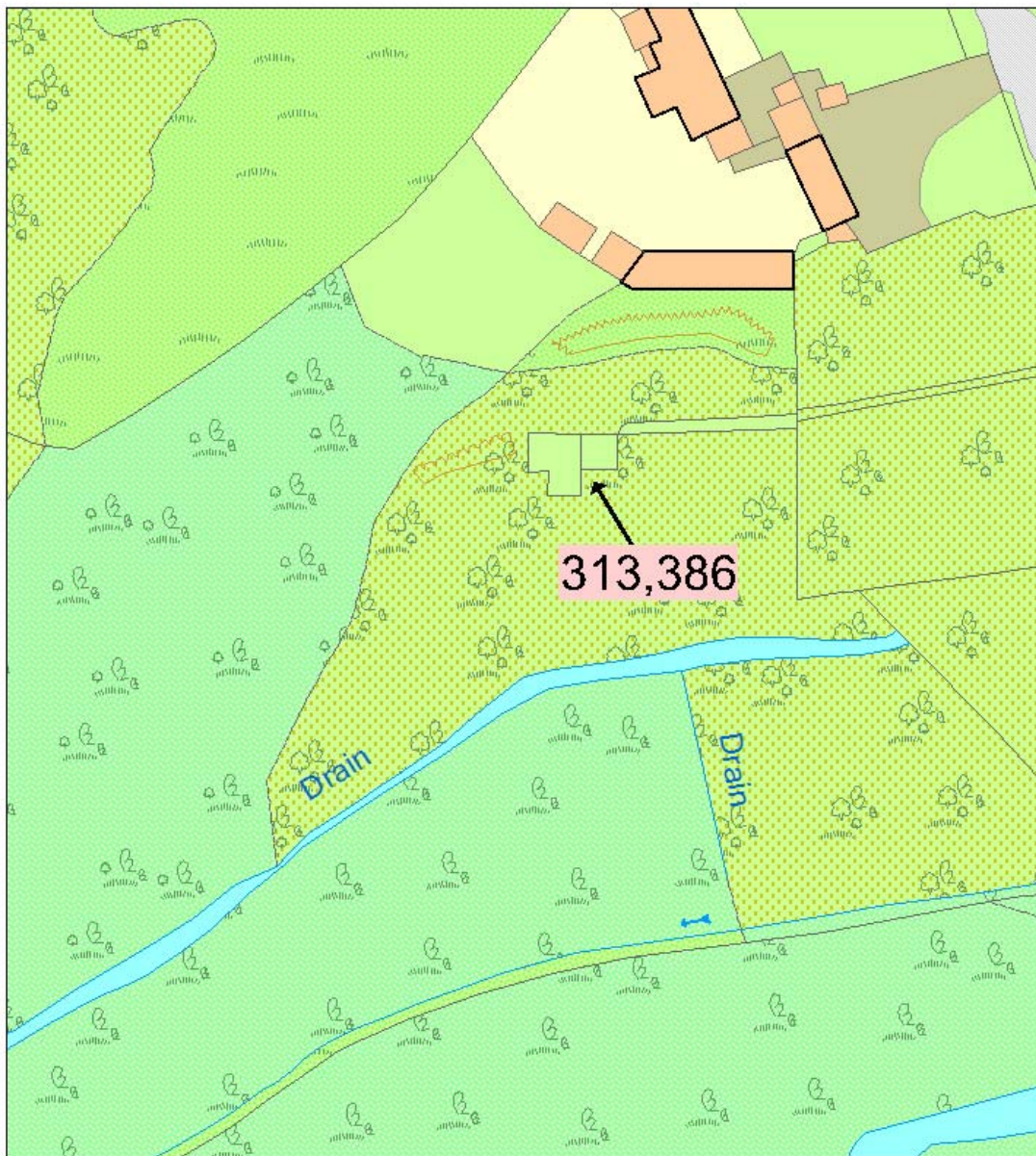


Recent mapping detail



UID 313,385

Recent Mapping Detail



UID 313,386



Aerial photograph



© Next Perspectives. Welsh Assembly Government 2009

UID 313,386

PRN I0314

Aerial photograph



© Next Perspectives. Welsh Assembly Government 2009

UID 313,385

PRN I0315

Maps based upon Ordnance Survey material with the permission of Ordnance Survey on behalf of the Controller of Her Majesty's Stationery Office Crown copyright. Unauthorised reproduction infringes Crown copyright and may lead to prosecution or civil proceedings'. Welsh Assembly Government 100017916.  
[02.28.13](#)

Archaeological data, from the Regional Sites and Monuments Record, supplied by The Dyfed Archaeological Trust in partnership with Local Authorities, Cadw and the partners of ENDEX DAT, 2011 (and in part Crown, 2011).

[28.02.13](#) - HTML file produced for Glastir management report, DAT file number [358](#).  
Dyfed Archaeological Trust, Heritage Management, The Shire Hall, 8 Carmarthen Street, Llandeilo,  
Carmarthenshire SA19 6AF.  
tel (01558) 823131 , fax (01558) 823133, email [info@dyfedarchaeology.org.uk](mailto:info@dyfedarchaeology.org.uk) , website  
[www.dyfedarchaeology.org.uk](http://www.dyfedarchaeology.org.uk)